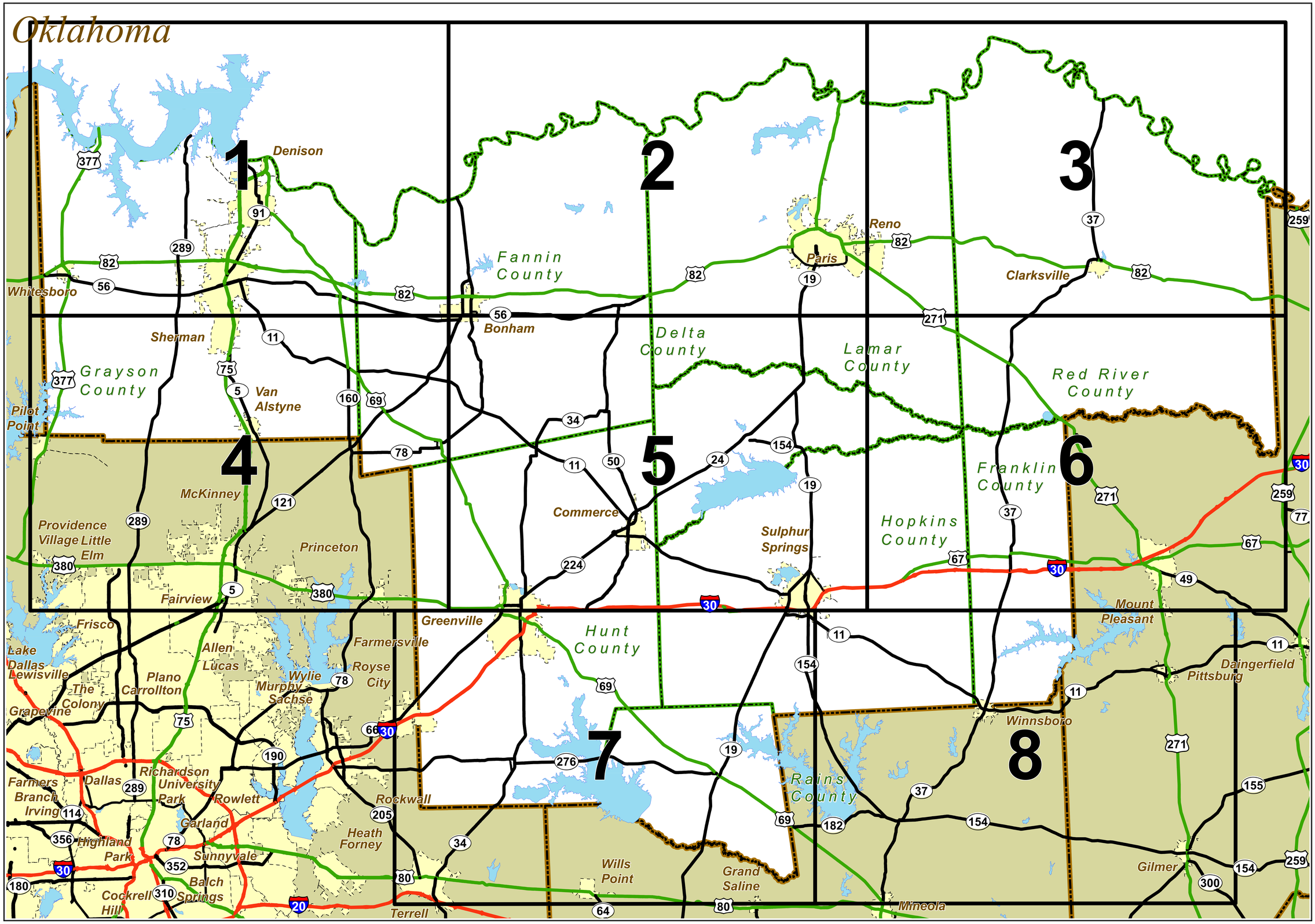

COPYRIGHT 2014 by the Texas Department of Transportation. All rights reserved.
NOTICE: This map has been produced for use within the Texas Department of Transportation. Accuracy is limited to the validity of available data.

PARIS DISTRICT KEY TO SHEETS

PREPARED BY THE
Texas Department of Transportation
Transportation Planning and Programming Division
IN COOPERATION WITH THE
U.S. DEPARTMENT OF TRANSPORTATION

N

Texas Department of Transportation

KEY TO DISTRICT SHEETS

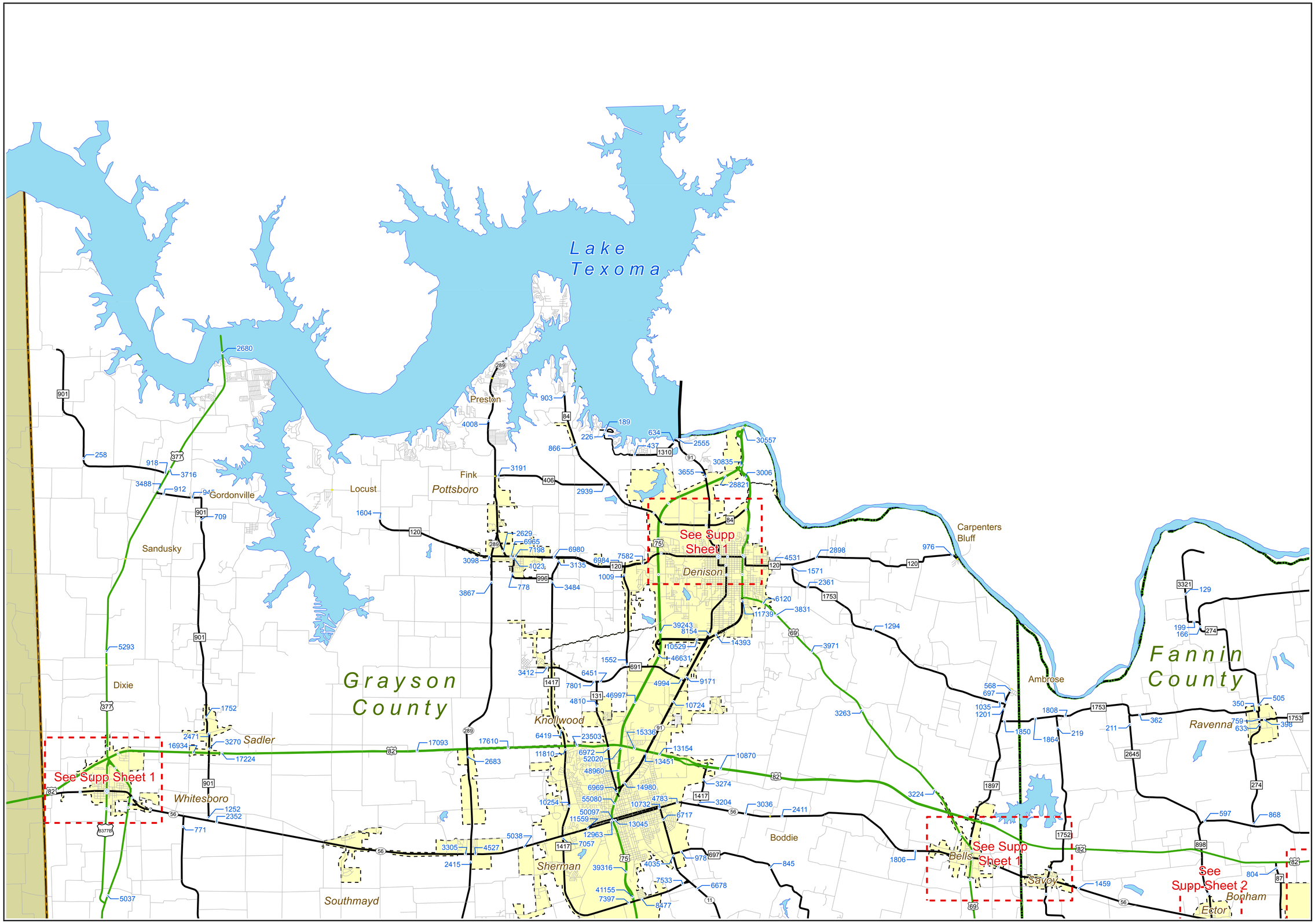

AADT
Towns
Rds & St
BF
BI
BS
BU
FM
FS
IH
PR
RE
RM
RR
RS
SH
SL
SS
UA
UP
US
Lakes
Cities
District
County

COPYRIGHT 2014 by the Texas Department of Transportation.
All rights reserved

NOTICE: This map has been prepared for use within the Texas Department of Transportation. Accuracy is limited to the validity of availability data.

Miles
0 1 2 3 4

2013 PARIS DISTRICT TRAFFIC MAP

PREPARED BY THE
Texas Department of Transportation
Transportation Planning and Programming Division
IN COOPERATION WITH THE
U.S. Department of Transportation

N

Texas Department of Transportation

Sheet 1 of 8 Base Sheets

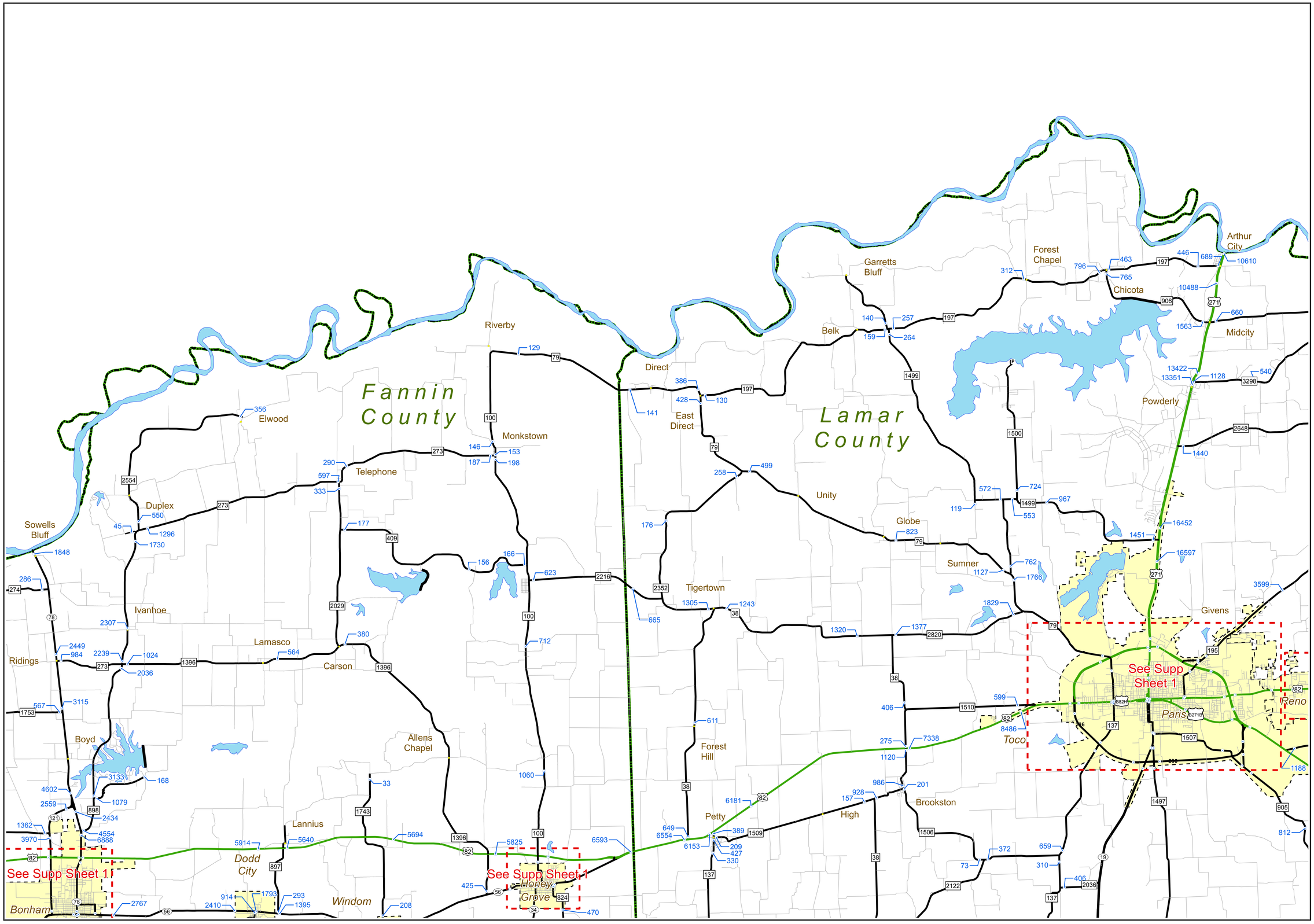

AADT
Towns
Rds & St
BF
BI
BS
BU
FM
FS
IH
PR
RE
RM
RR
RS
SH
SL
SS
UA
UP
US
Lakes
Cities
District
County

COPYRIGHT 2014 by the Texas Department of Transportation.
All rights reserved

NOTICE: This map has been prepared for use within the Texas Department of Transportation. Accuracy is limited to the validity of availability data.

Miles
0 1 2 3 4

2013 PARIS DISTRICT TRAFFIC MAP

PREPARED BY THE
Texas Department of Transportation
Transportation Planning and Programming Division
IN COOPERATION WITH THE
U.S. Department of Transportation

N

Texas Department of Transportation

Sheet 2 of 8 Base Sheets

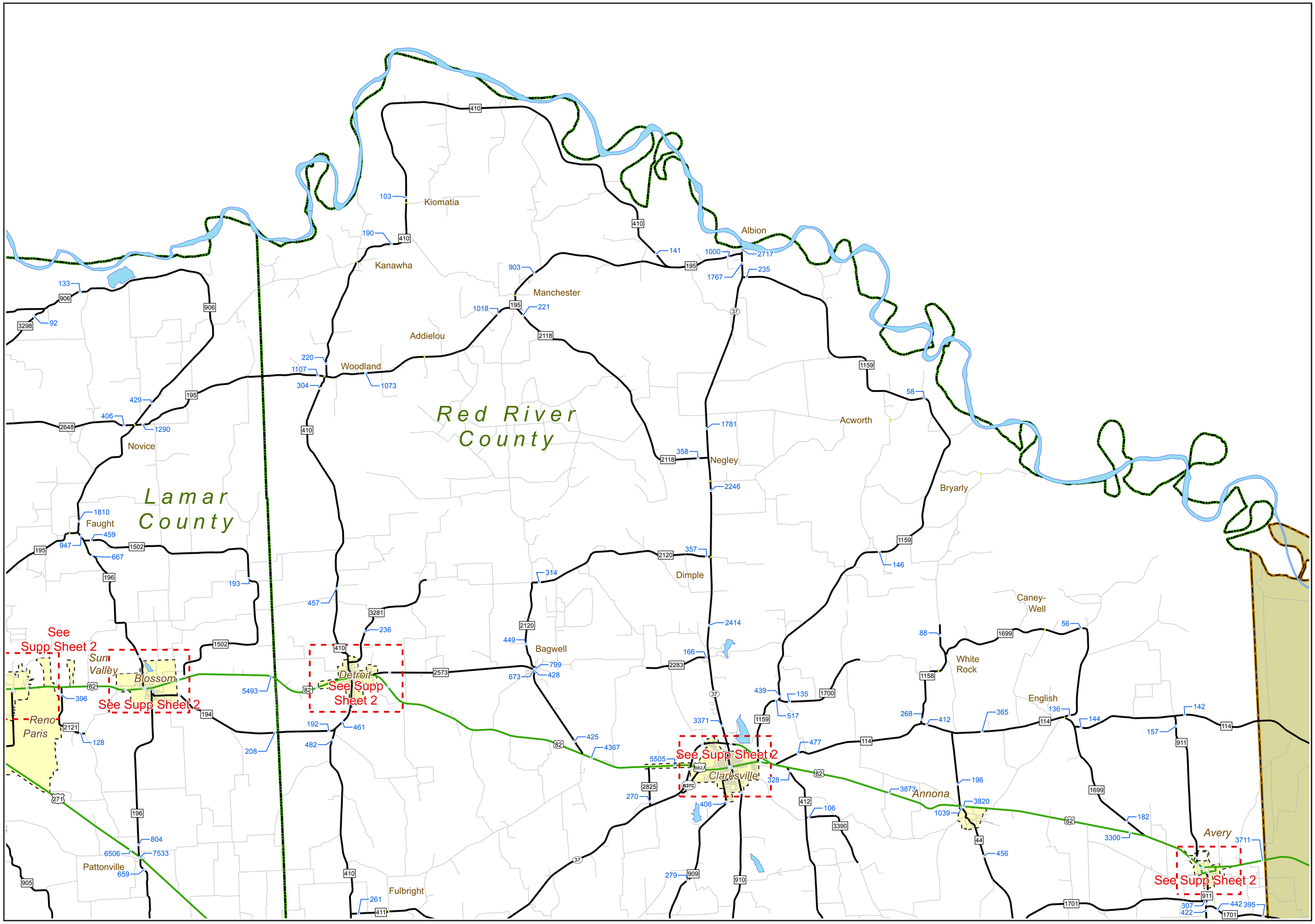

AADT
Towns
Rds & St
BF
BI
BS
BU
FM
FS
IH
PR
RE
RM
RR
RS
SH
SL
SS
UA
UP
US
Lakes
Cities
District
County

COPYRIGHT 2014 by the Texas Department of Transportation.
All rights reserved

NOTICE: This map has been prepared for use within the Texas Department of Transportation. Accuracy is limited to the validity of availability data.

Miles
0 1 2 3 4

2013 PARIS DISTRICT TRAFFIC MAP

PREPARED BY THE
Texas Department of Transportation
Transportation Planning and Programming Division
IN COOPERATION WITH THE
U.S. Department of Transportation

N

Texas Department of Transportation

Sheet 3 of 8 Base Sheets

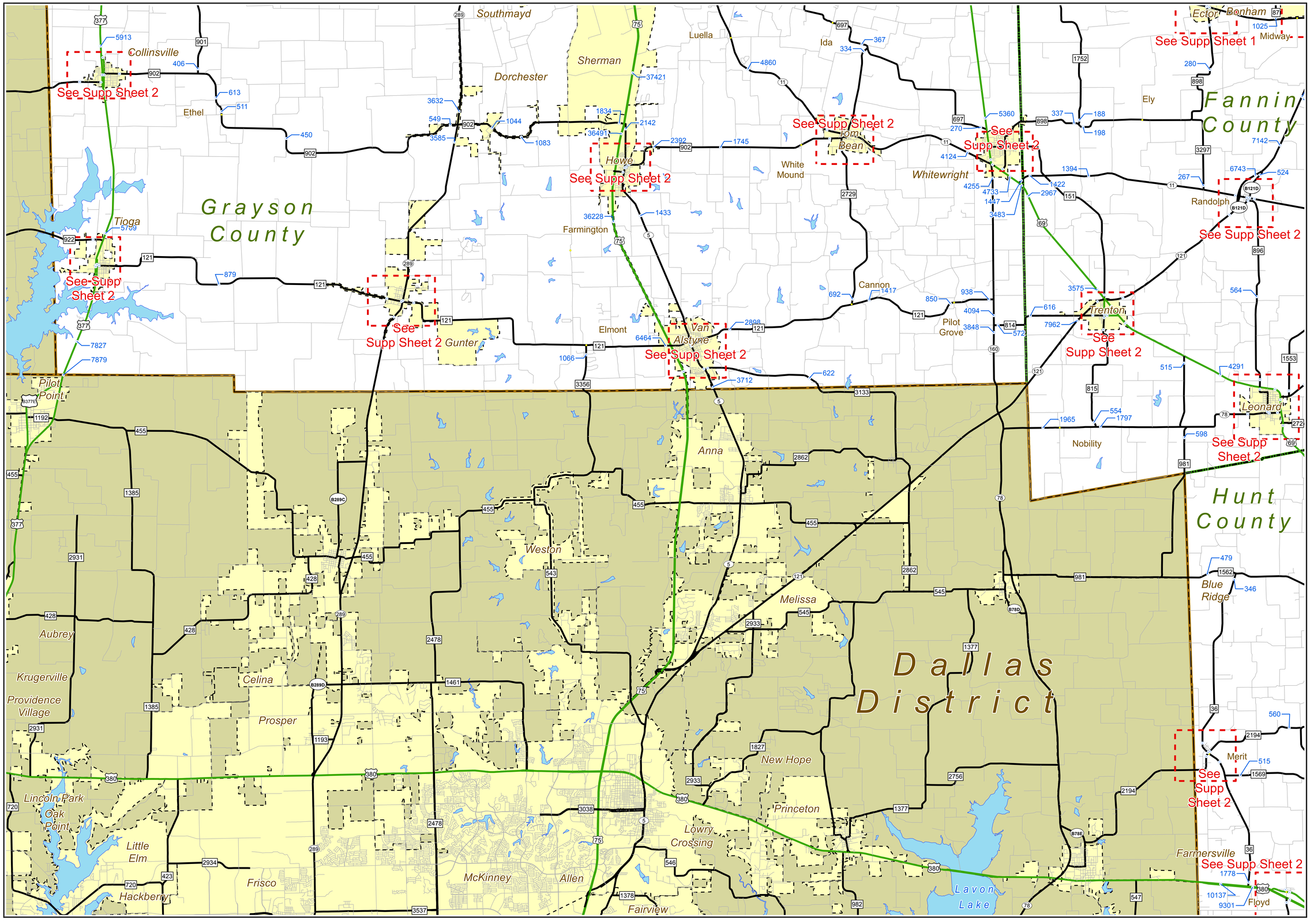

AADT
Towns
Rds & St
BF
BI
BS
BU
FM
FS
IH
PR
RE
RM
RR
RS
SH
SL
SS
UA
UP
US
Lakes
Cities
District
County

COPYRIGHT 2014 by the Texas Department of Transportation.
All rights reserved

NOTICE: This map has been prepared for use within the Texas Department of Transportation. Accuracy is limited to the validity of availability data.

Miles
0 1 2 3 4

2013 PARIS DISTRICT TRAFFIC MAP

PREPARED BY THE
Texas Department of Transportation
Transportation Planning and Programming Division
IN COOPERATION WITH THE
U.S. Department of Transportation

N

Texas Department of Transportation

Sheet 4 of 8 Base Sheets

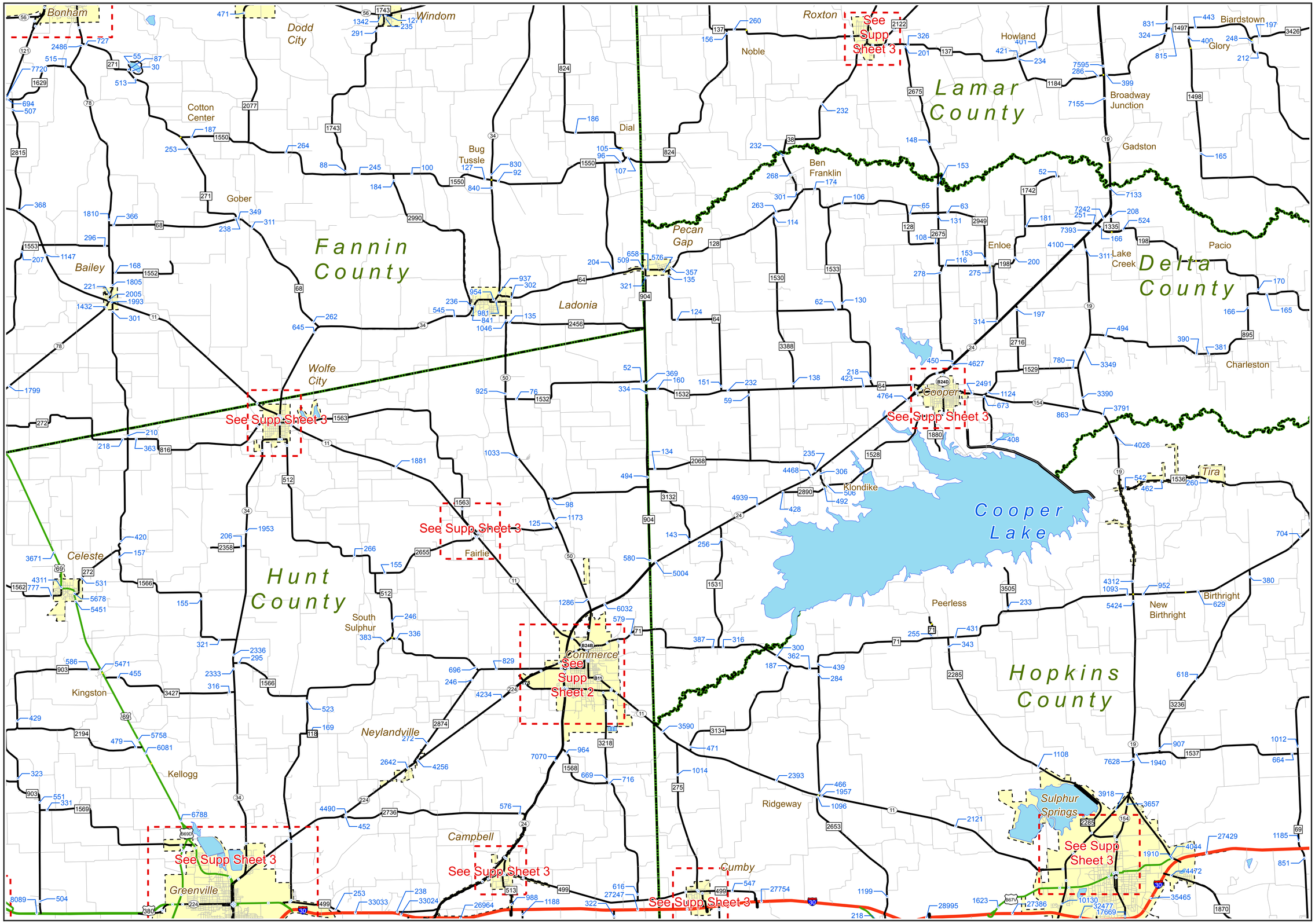

AADT — Towns — Rds & St — BF — BI — BS — BU

FM — FS — IH — PR — RE — RM — RR

RS — SH — SL — SS — UA — UP — US

Lakes — Cities — District — County

COPYRIGHT 2014 by the Texas Department of Transportation. All rights reserved

NOTICE: This map has been prepared for use within the Texas Department of Transportation. Accuracy is limited to the validity of availability data.

Miles 0 1 2 3 4

2013 PARIS DISTRICT TRAFFIC MAP

PREPARED BY THE

Texas Department of Transportation

Transportation Planning and Programming Division

IN COOPERATION WITH THE

U.S. Department of Transportation

N

Texas Department of Transportation

Sheet 5 of 8 Base Sheets

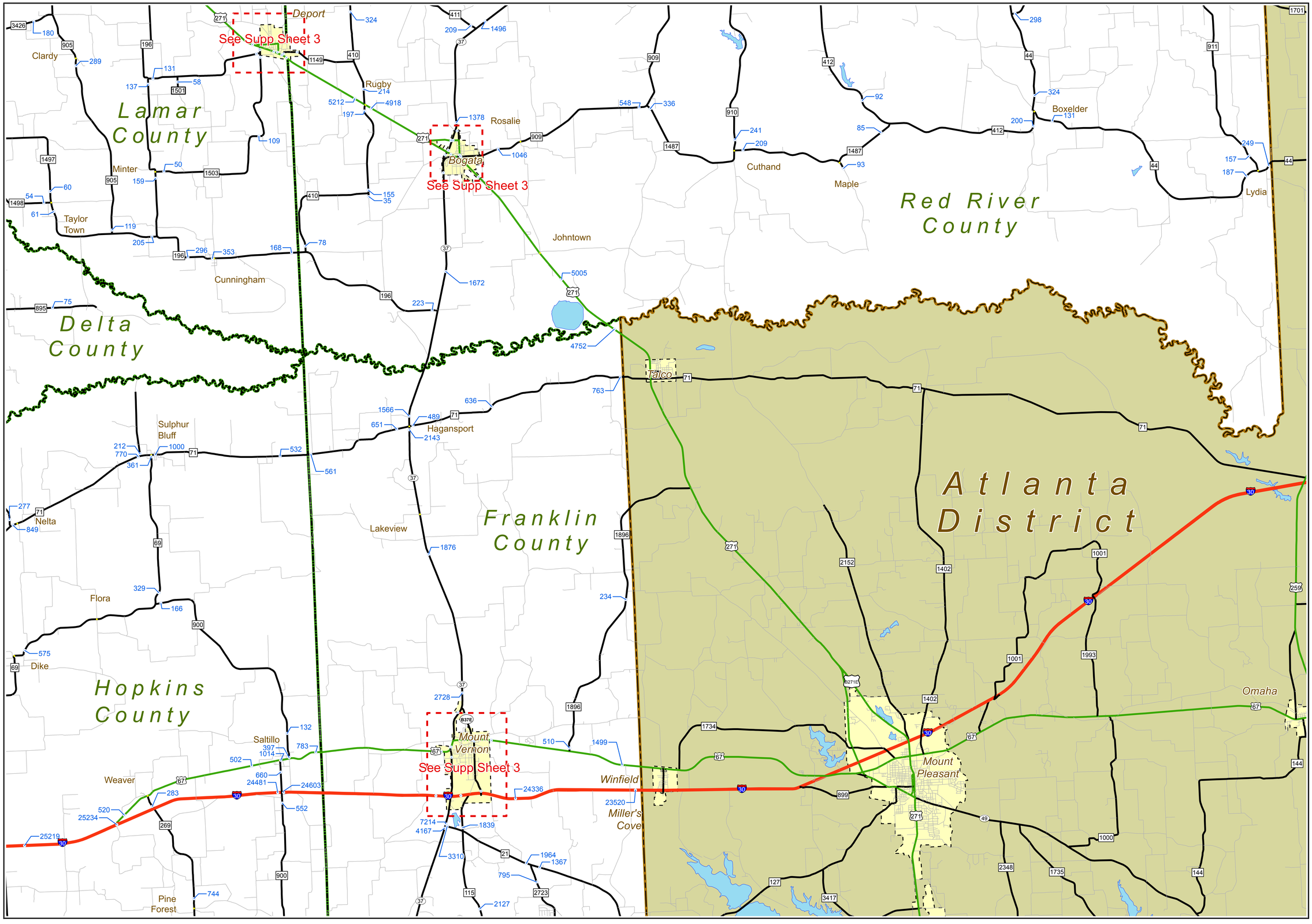

AADT
Towns
Rds & St
BF
BI
BS
BU
FM
FS
IH
PR
RE
RM
RR
RS
SH
SL
SS
UA
UP
US
Lakes
Cities
District
County

COPYRIGHT 2014 by the Texas Department of Transportation.
All rights reserved

NOTICE: This map has been prepared for use within the Texas Department of Transportation. Accuracy is limited to the validity of availability data.

Miles
0 1 2 3 4

2013 PARIS DISTRICT TRAFFIC MAP

PREPARED BY THE
Texas Department of Transportation
Transportation Planning and Programming Division
IN COOPERATION WITH THE
U.S. Department of Transportation

N

Texas Department of Transportation

Sheet 6 of 8 Base Sheets

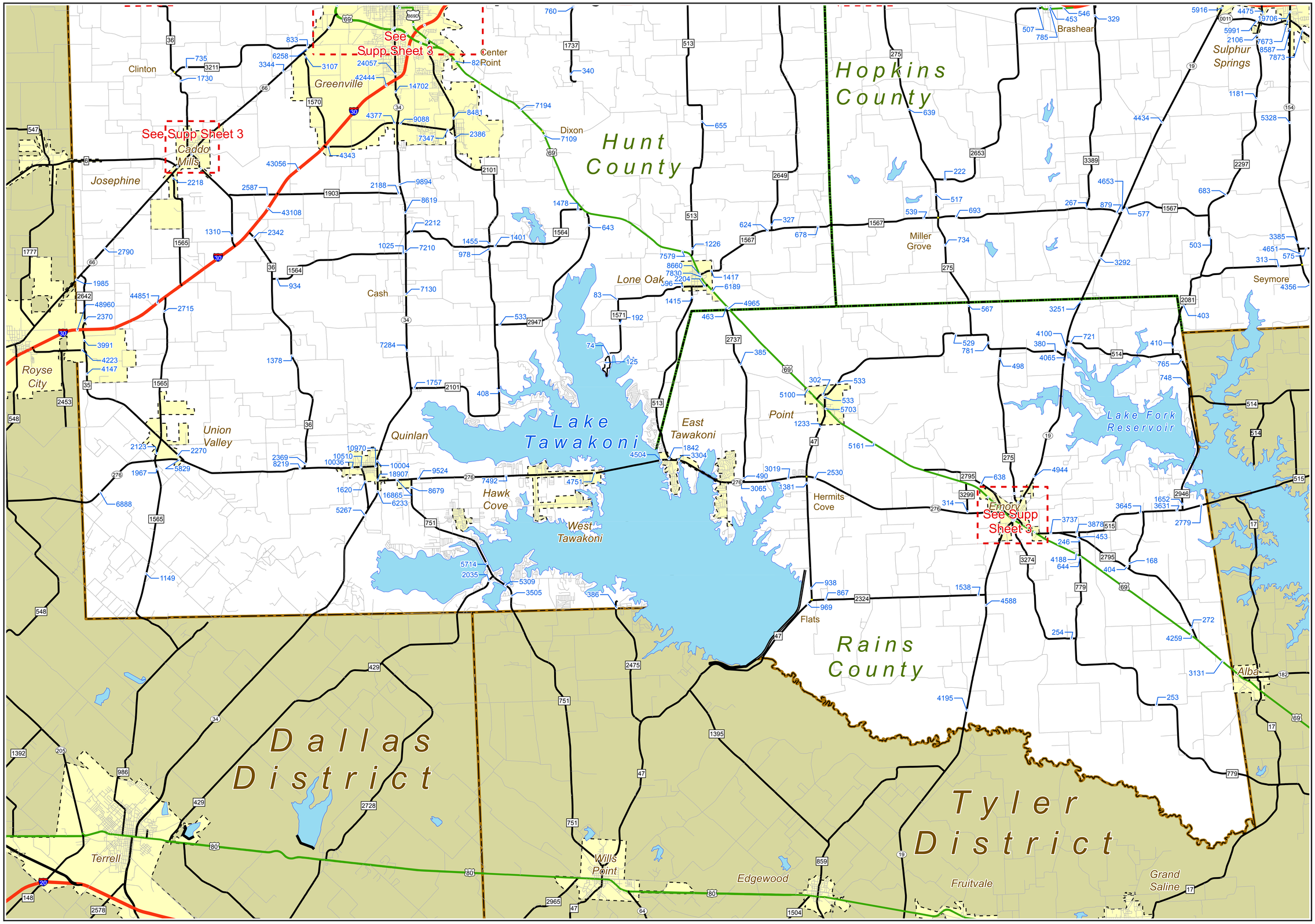

AADT
Towns
Rds & St
BF
BI
BS
BU
FM
FS
IH
PR
RE
RM
RR
RS
SH
SL
SS
UA
UP
US
Lakes
Cities
District
County

COPYRIGHT 2014 by the Texas Department of Transportation.
All rights reserved

NOTICE: This map has been prepared for use within the Texas Department of Transportation. Accuracy is limited to the validity of availability data.

Miles
0 1 2 3 4

2013 PARIS DISTRICT TRAFFIC MAP

PREPARED BY THE
Texas Department of Transportation
Transportation Planning and Programming Division
IN COOPERATION WITH THE
U.S. Department of Transportation

N

Texas Department of Transportation

Sheet 7 of 8 Base Sheets

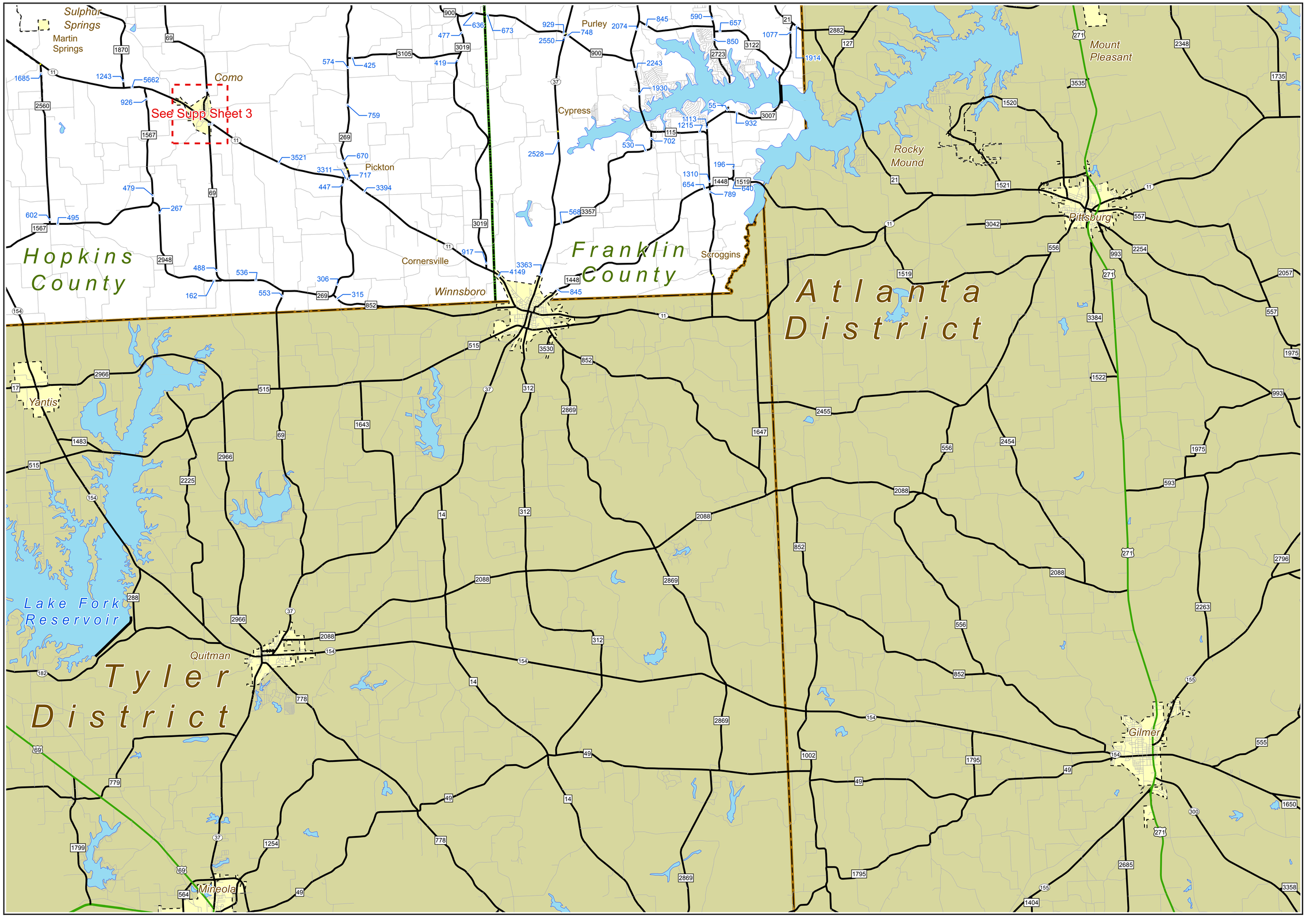

AADT
Towns
Rds & St
BF
BI
BS
BU
FM
FS
IH
PR
RE
RM
RR
RS
SH
SL
SS
UA
UP
US
Lakes
Cities
District
County

COPYRIGHT 2014 by the Texas Department of Transportation.
All rights reserved

NOTICE: This map has been prepared for use within the Texas Department of Transportation. Accuracy is limited to the validity of availability data.

Miles
0 1 2 3 4

2013 PARIS DISTRICT TRAFFIC MAP

PREPARED BY THE
Texas Department of Transportation
Transportation Planning and Programming Division
IN COOPERATION WITH THE
U.S. Department of Transportation

N

Texas Department of Transportation

Sheet 8 of 8 Base Sheets