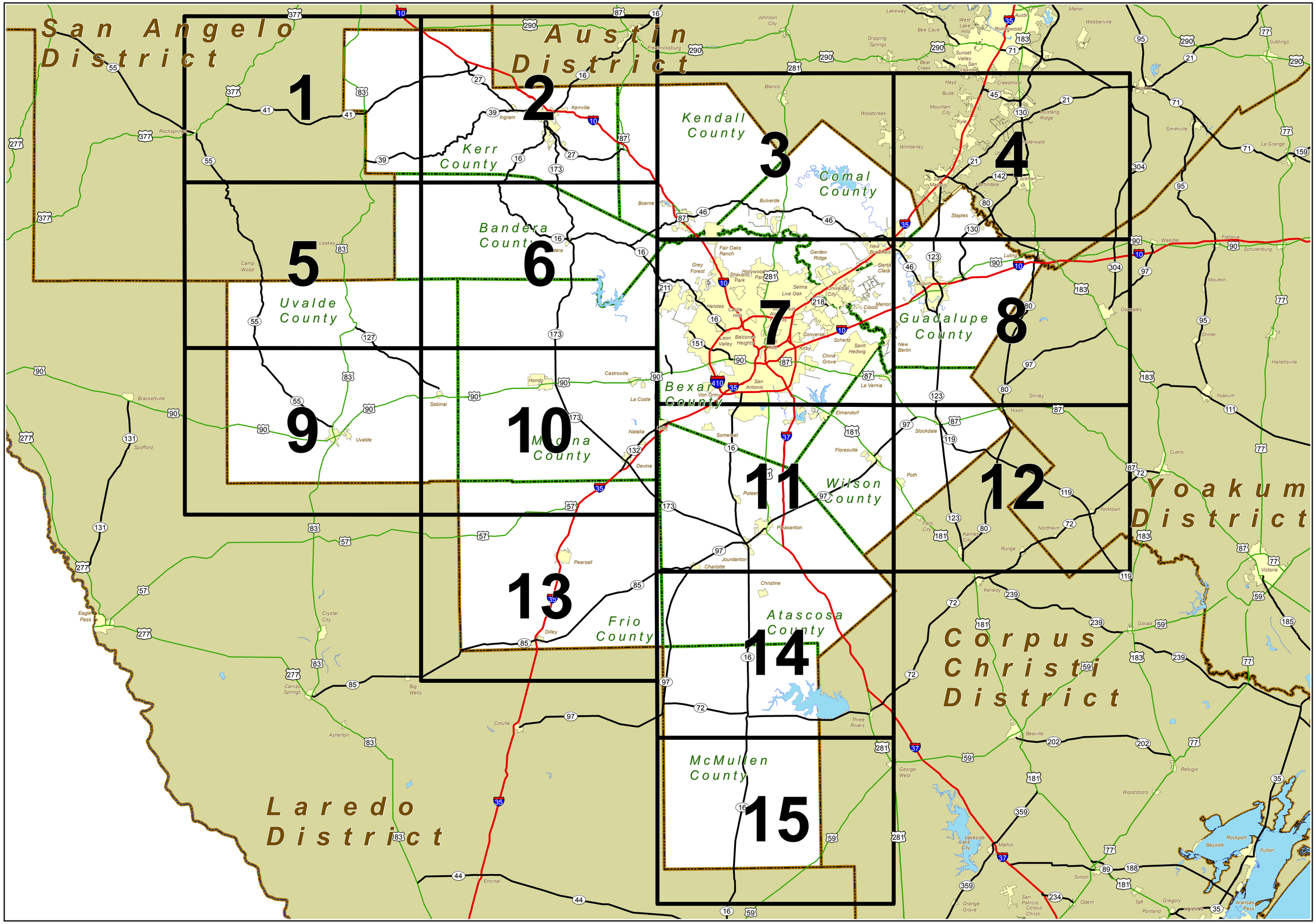

SAN ANTONIO DISTRICT KEY TO SHEETS

Copyright 2014 by the Texas Department of Transportation.
All rights reserved.

NOTICE: This map has been prepared for internal use by the Texas Department of Transportation. Accuracy is limited to the validity of available data.

PREPARED BY THE
Texas Department of Transportation
Transportation Planning and Programming Division
IN COOPERATION WITH THE
U.S. DEPARTMENT OF TRANSPORTATION

N

Texas Department of Transportation

KEY TO BASE SHEETS

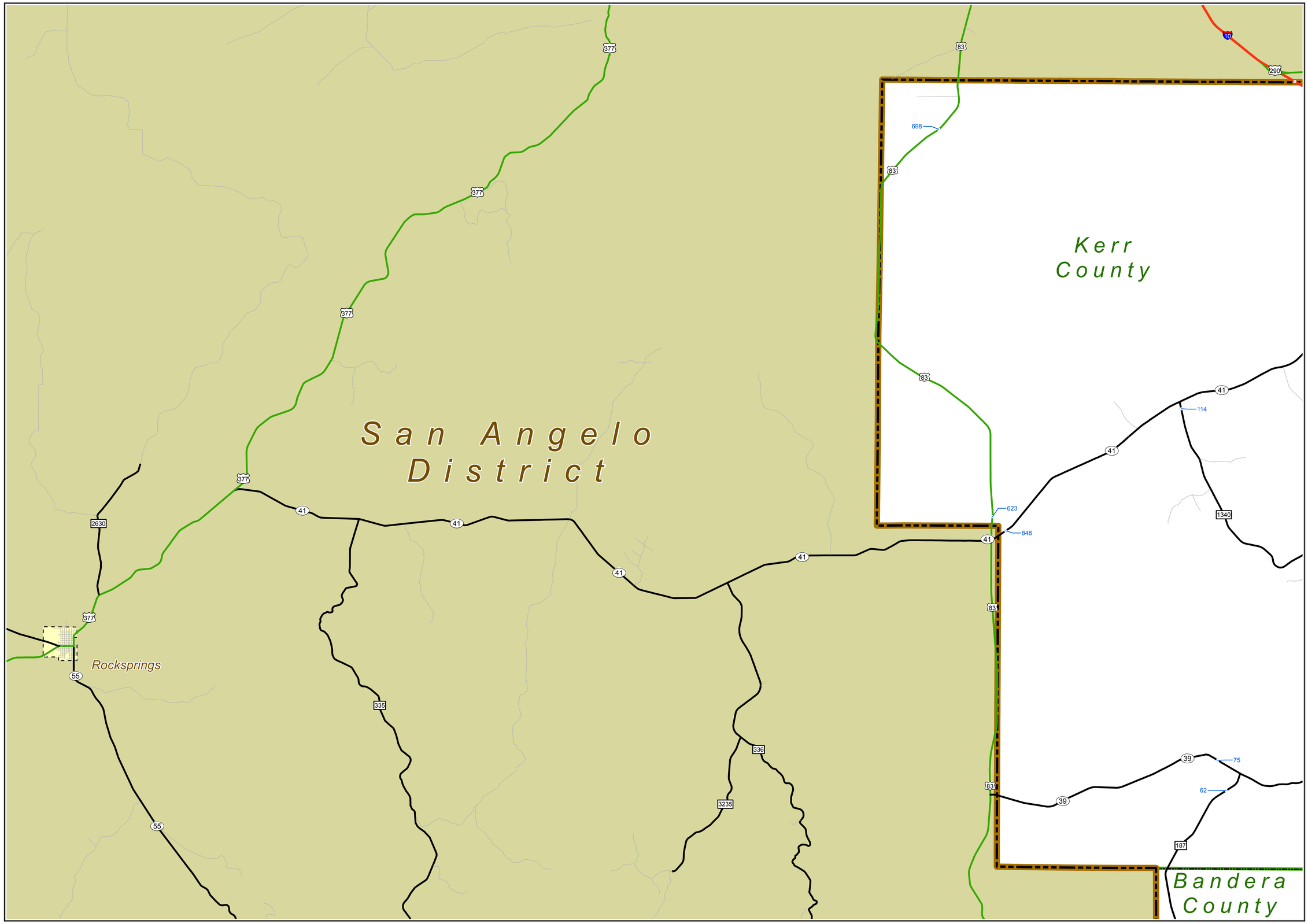

AADT — FM — RS — Dams
Towns — FS — SH — Lakes
Rds - St — IH — SL — County
BF — PR — SS — Cities
BI — RE — UA — District
BS — RM — UP
BU — RR — US

COPYRIGHT 2014 by the Texas Department of Transportation.
All rights reserved.
NOTICE: This map has been prepared for internal use by the Texas Department of Transportation. Accuracy is limited to the validity of available data.

N

2013 SAN ANTONIO DISTRICT TRAFFIC MAP

PREPARED BY THE
Texas Department of Transportation
Transportation Planning and Programming Division
IN COOPERATION WITH THE
U.S. Department of Transportation

Miles
0 1 2 3 4

Texas Department of Transportation

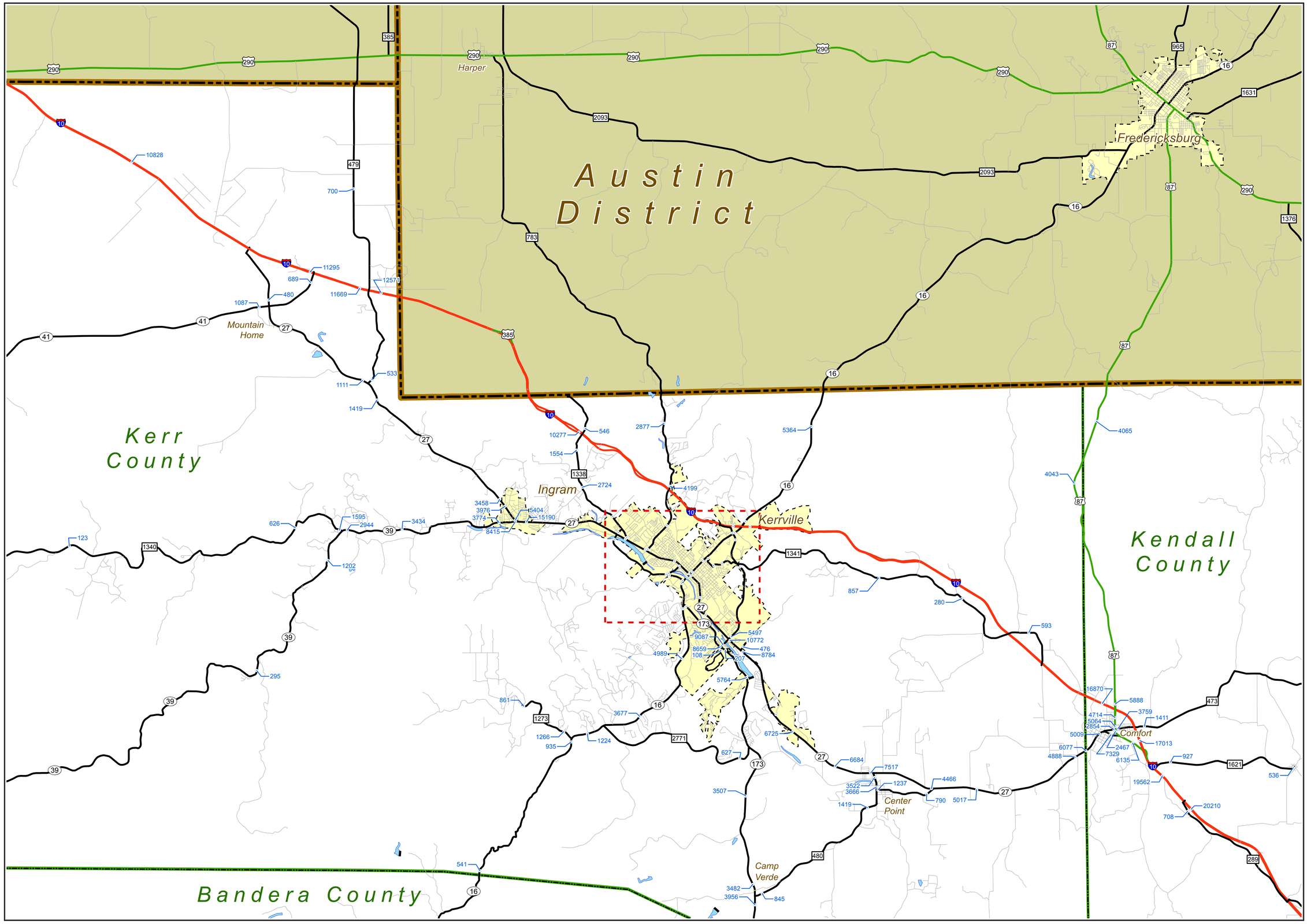

COPYRIGHT 2014 by the Texas Department of Transportation.
All rights reserved.
NOTICE: This map has been prepared for internal use by the Texas Department of Transportation. Accuracy is limited to the validity of available data.

2013 SAN ANTONIO DISTRICT TRAFFIC MAP

PREPARED BY THE
Texas Department of Transportation
Transportation Planning and Programming Division
IN COOPERATION WITH THE
U.S. Department of Transportation

Miles 0 1 2 3 4

Texas Department of Transportation

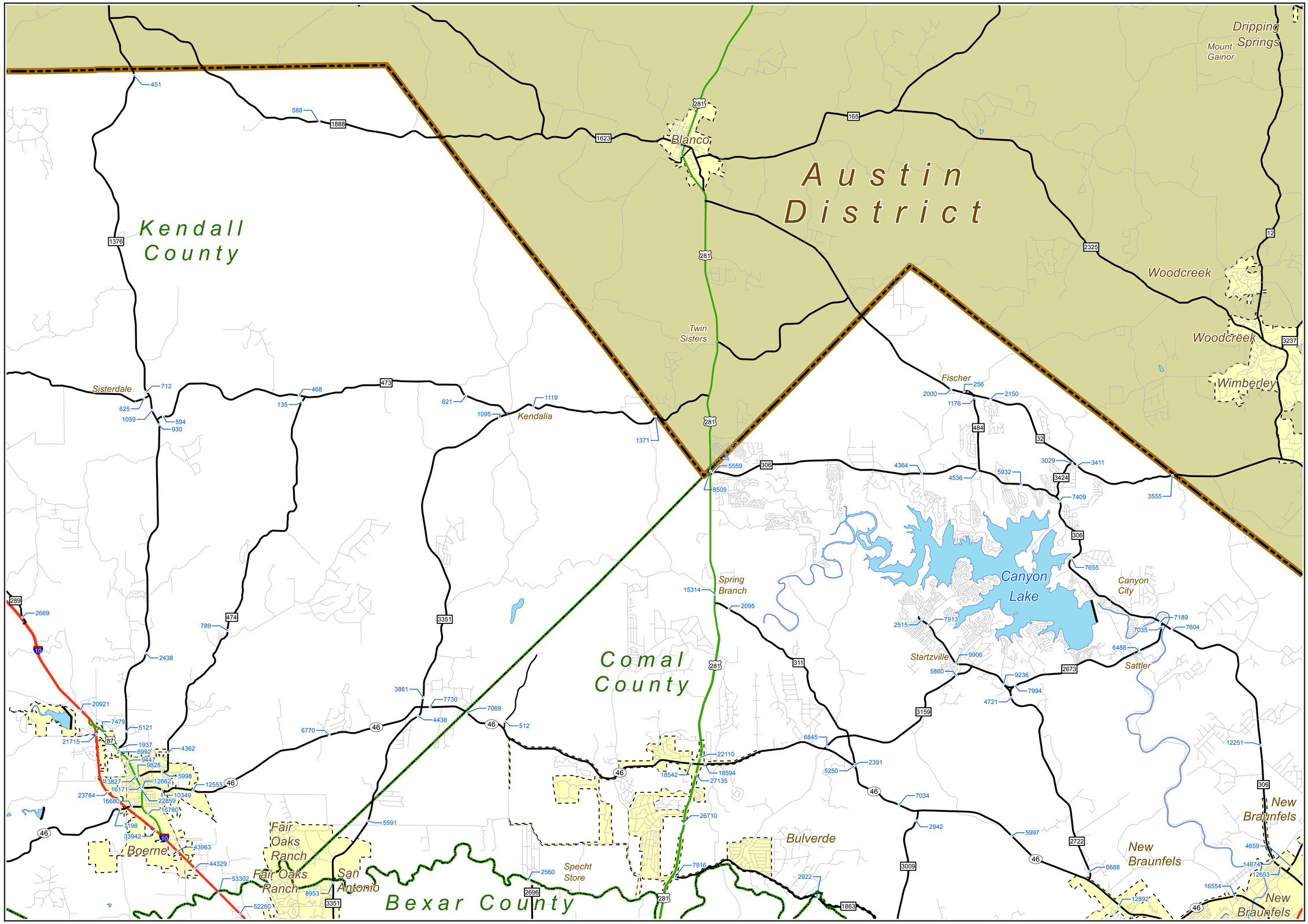

AADT — Towns — Rds - St — BF — BI — BS — BU
FM — FS — IH — PR — RE — RM — RR
RS — SH — SL — SS — UA — UP — US
Dams — Lakes — County — Cities — District

COPYRIGHT 2014 by the Texas Department of Transportation.
All rights reserved.
NOTICE: This map has been prepared for internal use by the Texas Department of Transportation. Accuracy is limited to the validity of available data.

N

2013 SAN ANTONIO DISTRICT TRAFFIC MAP

PREPARED BY THE
Texas Department of Transportation
Transportation Planning and Programming Division
IN COOPERATION WITH THE
U.S. Department of Transportation

Miles
0 1 2 3 4

Texas Department of Transportation

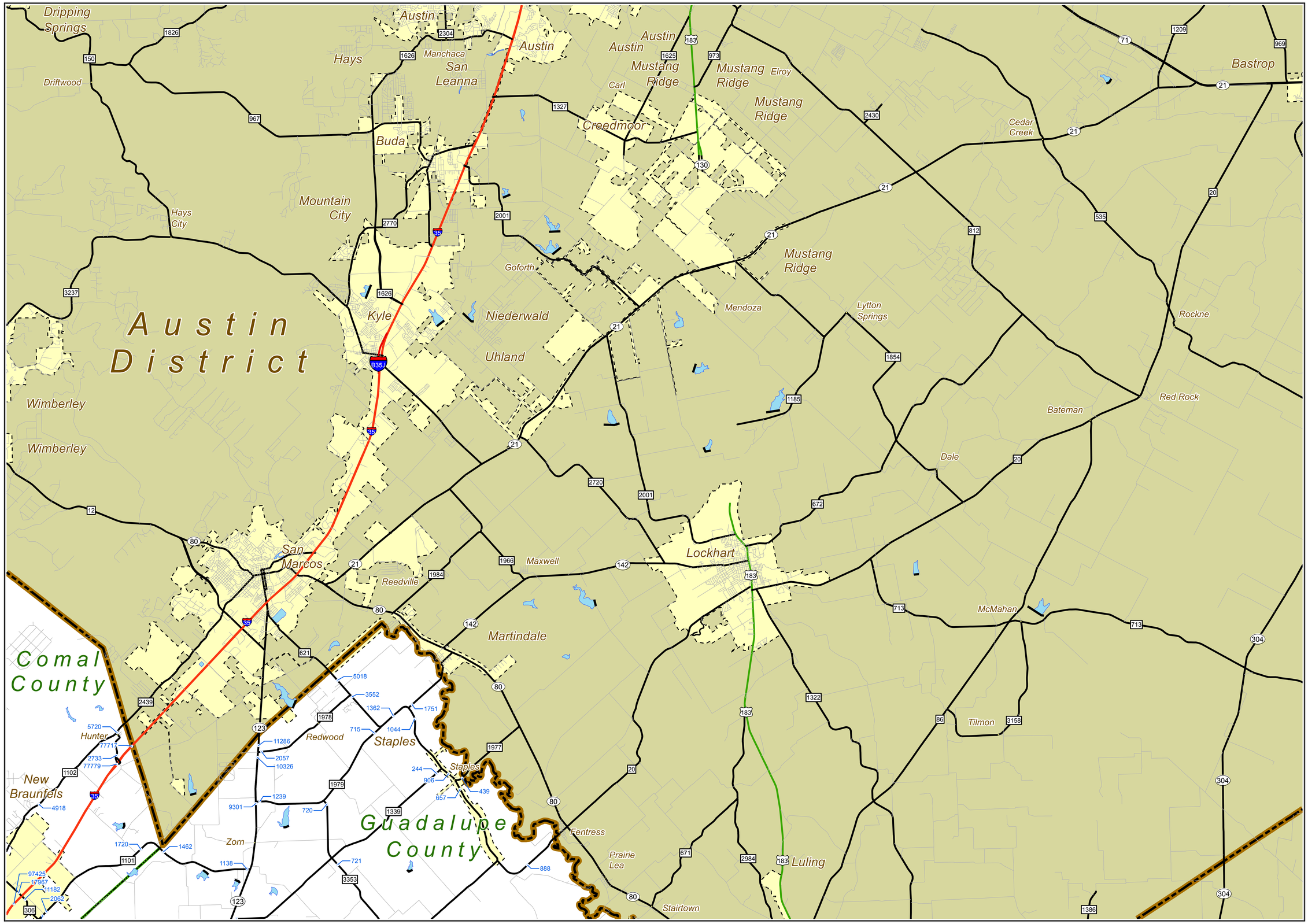

AADT, Towns, Rds - St, BF, BI, BS, BU
FM, FS, IH, PR, RE, RM, RR
RS, SH, SL, SS, UA, UP, US
Dams, Lakes, County, Cities, District

COPYRIGHT 2014 by the Texas Department of Transportation.
All rights reserved.
NOTICE: This map has been prepared for internal use by the Texas Department of Transportation. Accuracy is limited to the validity of available data.

N

2013 SAN ANTONIO DISTRICT TRAFFIC MAP

PREPARED BY THE
Texas Department of Transportation
Transportation Planning and Programming Division
IN COOPERATION WITH THE
U.S. Department of Transportation

Miles
0 1 2 3 4

Texas Department of Transportation

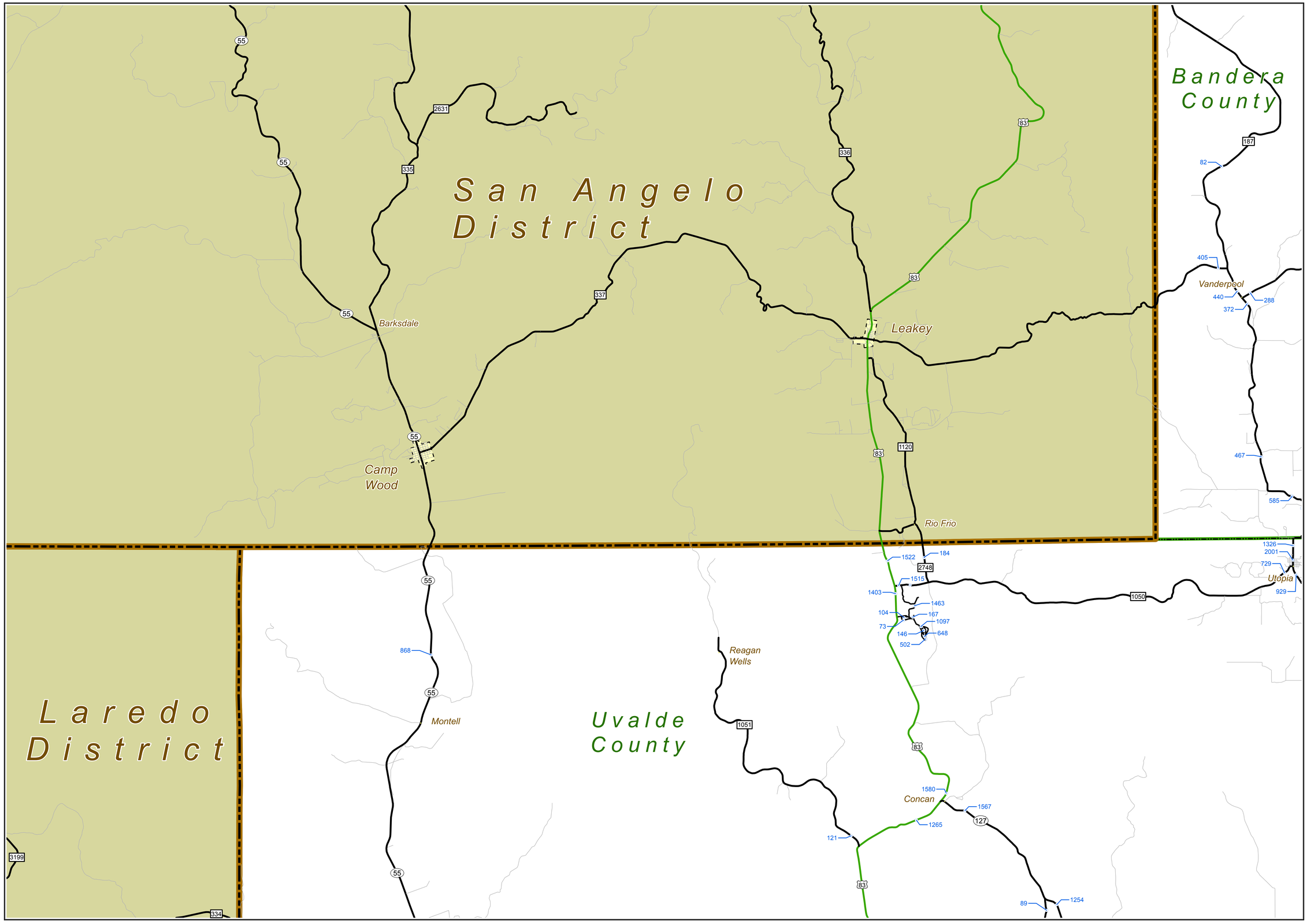

AADT, Towns, Rds - St, BF, BI, BS, BU
FM, FS, IH, IL, PR, RE, RM, RR
RS, SH, SL, SS, UA, UP, US
Dams, Lakes, County, Cities, District

COPYRIGHT 2014 by the Texas Department of Transportation.
All rights reserved.
NOTICE: This map has been prepared for internal use by the Texas Department of Transportation. Accuracy is limited to the validity of available data.

N

2013 SAN ANTONIO DISTRICT TRAFFIC MAP

PREPARED BY THE
Texas Department of Transportation
Transportation Planning and Programming Division
IN COOPERATION WITH THE
U.S. Department of Transportation

Miles
0 1 2 3 4

Texas Department of Transportation

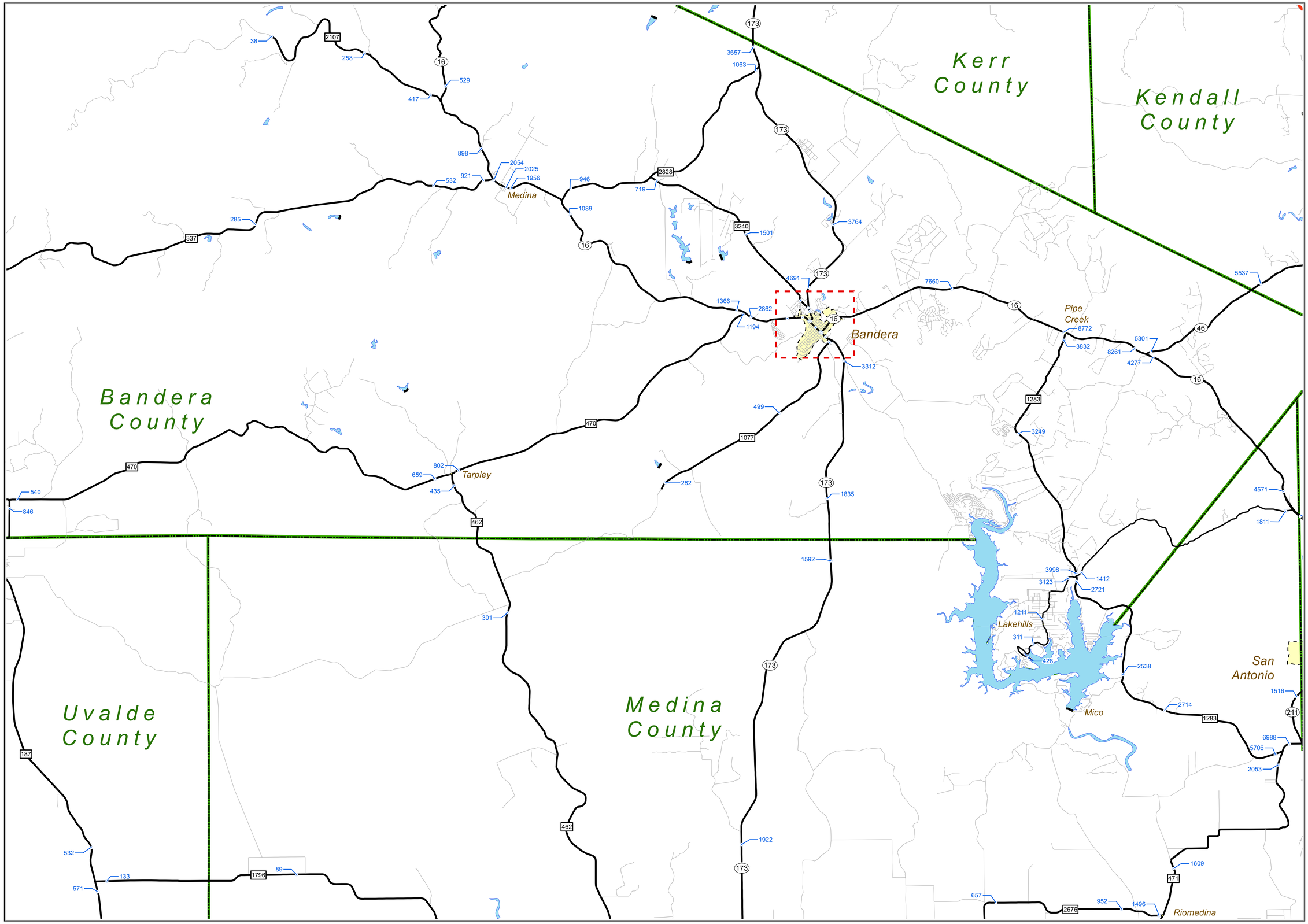

AADT, Towns, Rds - St, BF, BI, BS, BU, FM, FS, IH, PR, RE, RM, RR, RS, SH, SL, SS, UA, UP, US, Dams, Lakes, County, Cities, District

COPYRIGHT 2014 by the Texas Department of Transportation.
All rights reserved.
NOTICE: This map has been prepared for internal use by the Texas Department of Transportation. Accuracy is limited to the validity of available data.

N

2013 SAN ANTONIO DISTRICT TRAFFIC MAP

PREPARED BY THE
Texas Department of Transportation
Transportation Planning and Programming Division
IN COOPERATION WITH THE
U.S. Department of Transportation

Miles
0 1 2 3 4

Texas Department of Transportation

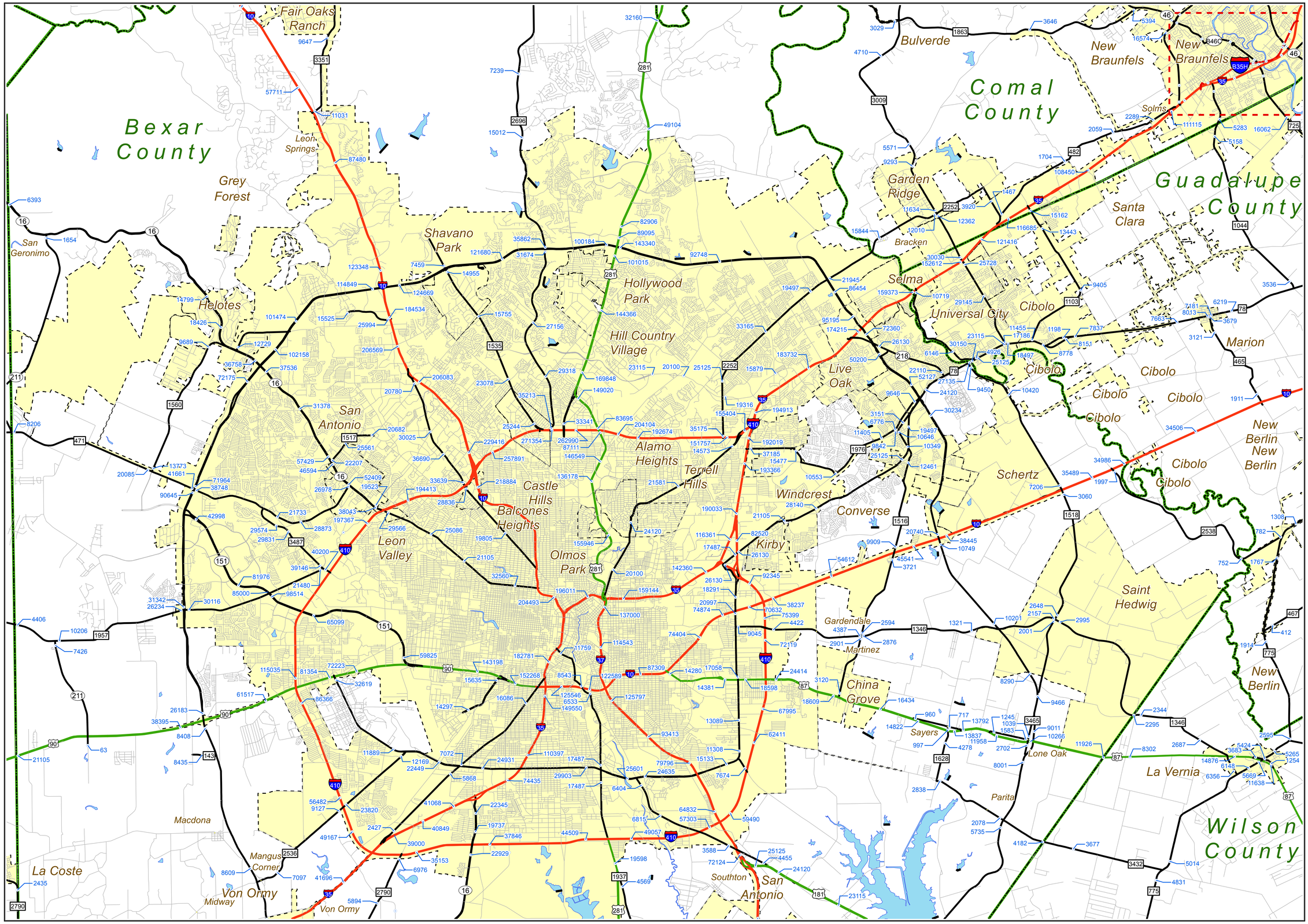

2013 SAN ANTONIO DISTRICT TRAFFIC MAP

PREPARED BY THE
Texas Department of Transportation
Transportation Planning and Programming Division
IN COOPERATION WITH THE
U.S. Department of Transportation

AADT · Towns · Rds - St · BF · BI · BS · BU
FM · FS · IH · PR · RE · RM · RR
RS · SH · SL · SS · UA · UP · US
Dams · Lakes · County · Cities · District

COPYRIGHT 2014 by the Texas Department of Transportation.
All rights reserved.
NOTICE: This map has been prepared for internal use by the Texas Department of Transportation. Accuracy is limited to the validity of available data.

N

Miles
0 1 2 3 4

Texas Department of Transportation

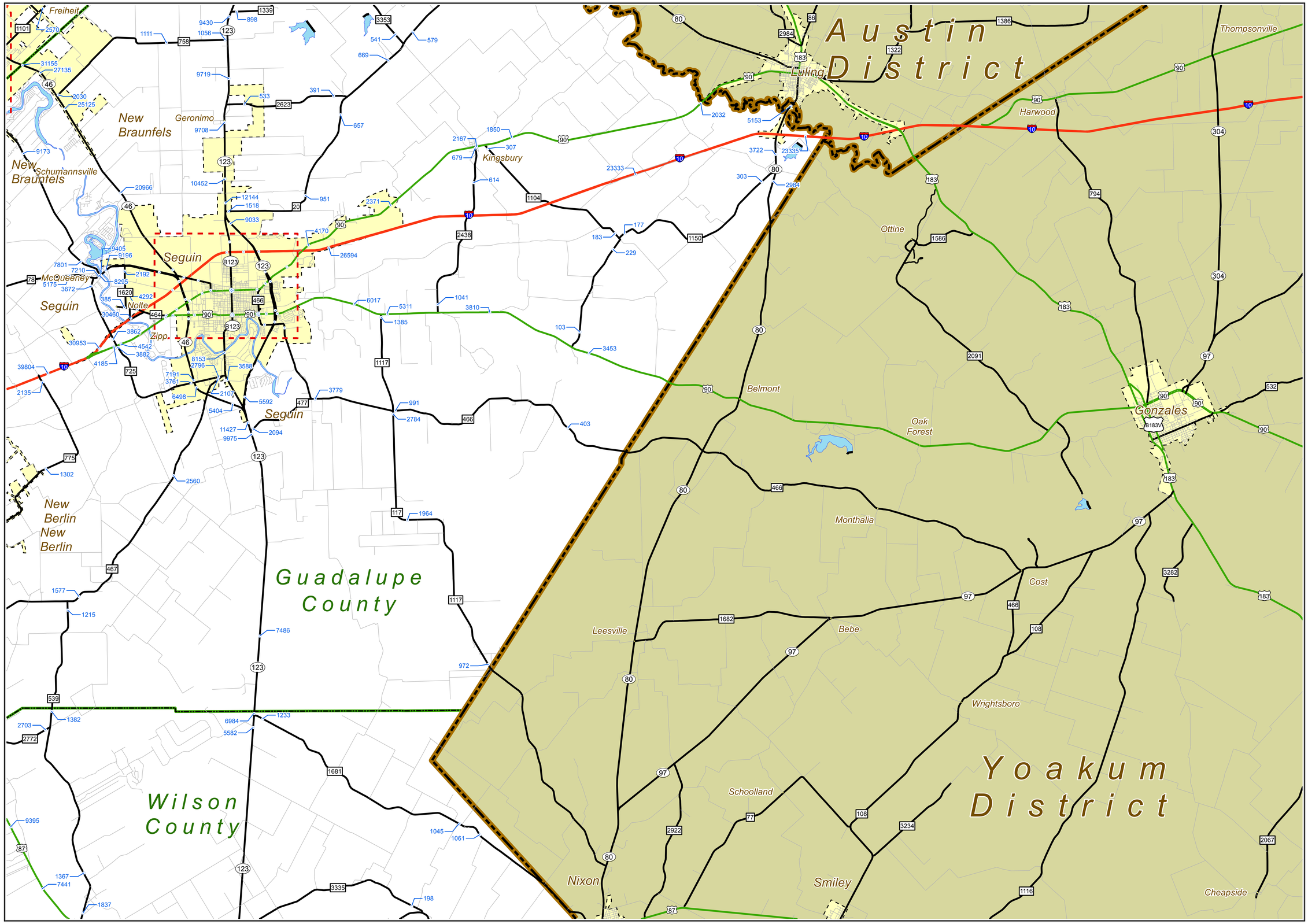

AADT, Towns, Rds - St, BF, BI, BS, BU
FM, FS, IH, PR, RE, RM, RR
RS, SH, SL, SS, UA, UP, US
Dams, Lakes, County, Cities, District

COPYRIGHT 2014 by the Texas Department of Transportation.
All rights reserved.
NOTICE: This map has been prepared for internal use by the Texas Department of Transportation. Accuracy is limited to the validity of available data.

N

2013 SAN ANTONIO DISTRICT TRAFFIC MAP

PREPARED BY THE
Texas Department of Transportation
Transportation Planning and Programming Division
IN COOPERATION WITH THE
U.S. Department of Transportation

Miles
0 1 2 3 4

Texas Department of Transportation

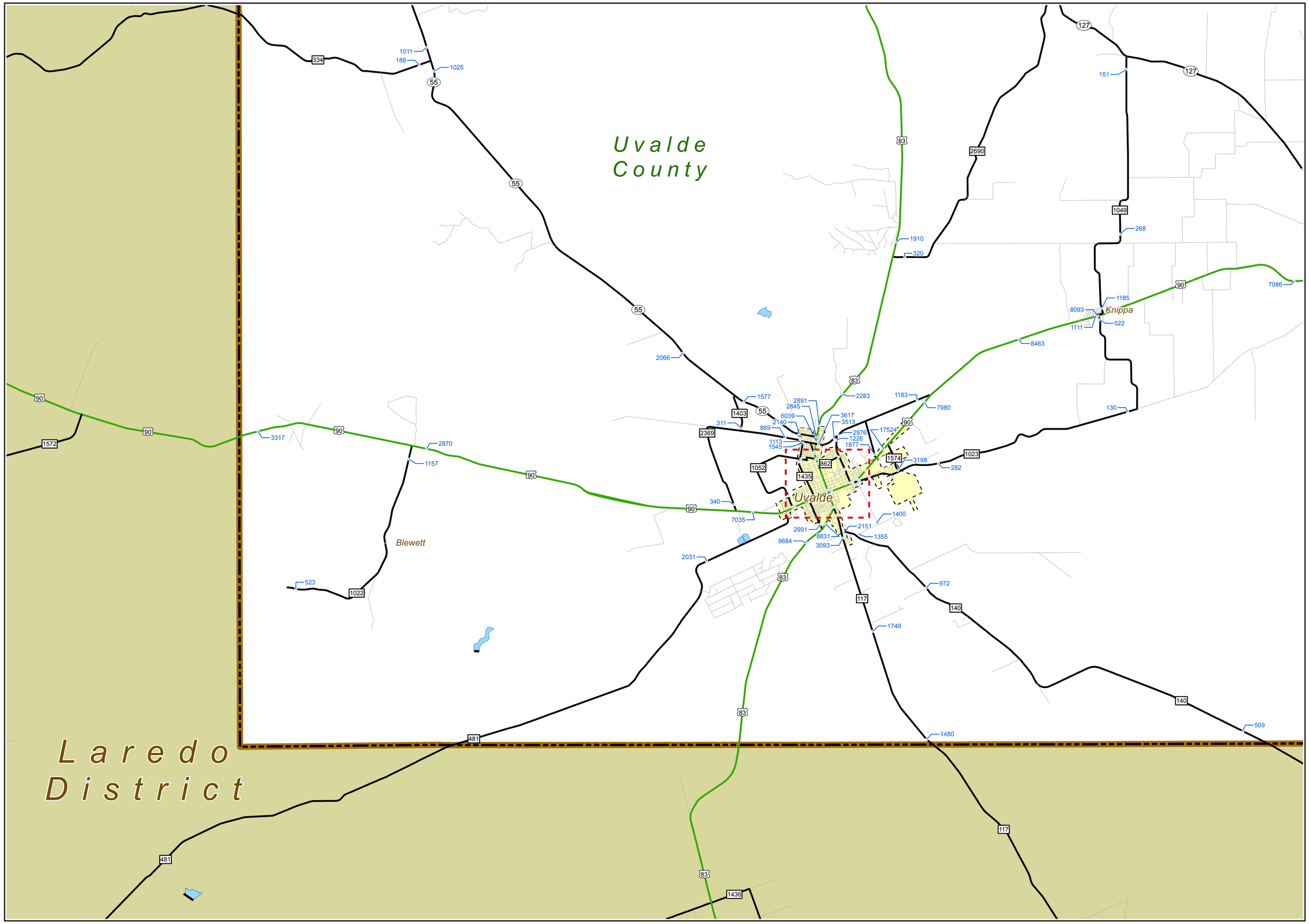

AADT
Towns
Rds - St
BF
BI
BS
BU
FM
FS
IH
PR
RE
RM
RR
RS
SH
SL
SS
UA
UP
US
Dams
Lakes
County
Cities
District

COPYRIGHT 2014 by the Texas Department of Transportation.
All rights reserved.
NOTICE: This map has been prepared for internal use by the Texas Department of Transportation. Accuracy is limited to the validity of available data.

N

2013 SAN ANTONIO DISTRICT TRAFFIC MAP

PREPARED BY THE
Texas Department of Transportation
Transportation Planning and Programming Division
IN COOPERATION WITH THE
U.S. Department of Transportation

Miles
0 1 2 3 4

Texas Department of Transportation

Sheet 9 of 15 Base Sheets

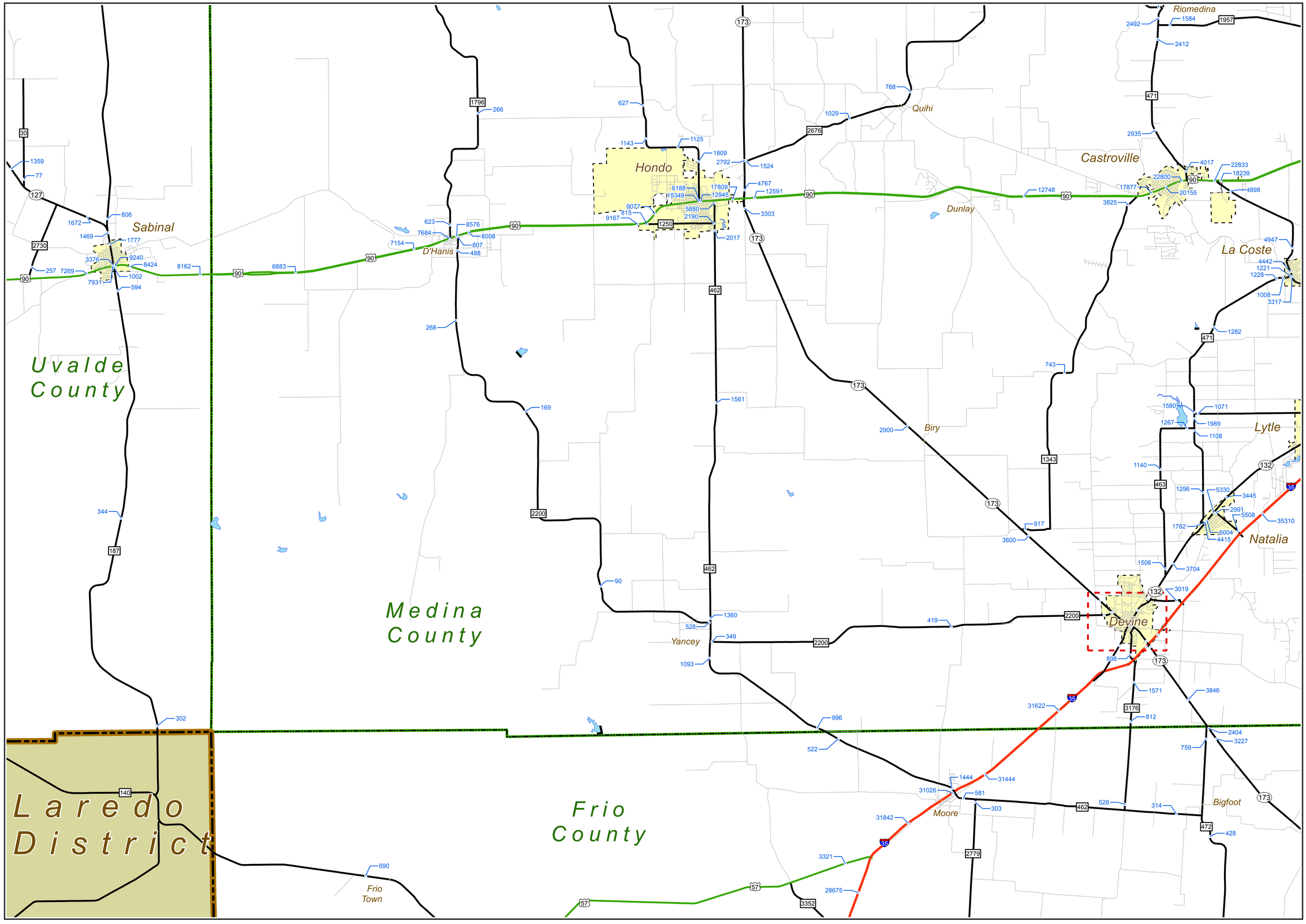

AADT	FM	RS	Dams
Towns	FS	SH	Lakes
Rds - St	IH	SL	County
BF	PR	SS	Cities
BI	RE	UA	District
BS	RM	UP	
BU	RR	US	

COPYRIGHT 2014 by the Texas Department of Transportation.
All rights reserved.
NOTICE: This map has been prepared for internal use by the Texas Department of Transportation. Accuracy is limited to the validity of available data.

N

2013 SAN ANTONIO DISTRICT TRAFFIC MAP

PREPARED BY THE
Texas Department of Transportation
Transportation Planning and Programming Division
IN COOPERATION WITH THE
U.S. Department of Transportation

Miles
0 1 2 3 4

Texas Department of Transportation

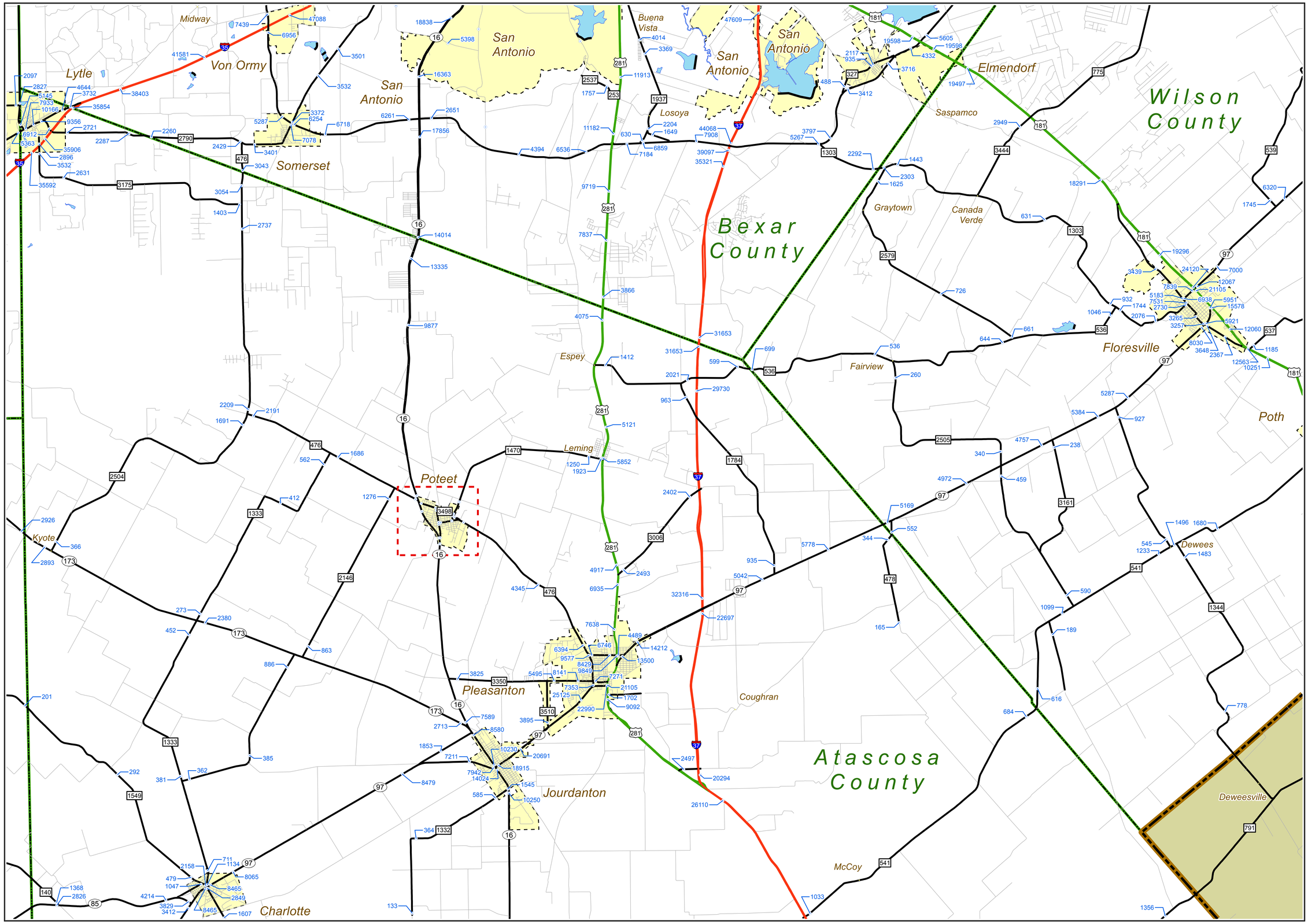

AADT — Towns — Rds - St — BF — BI — BS — BU
FM — FS — IH — PR — RE — RM — RR
RS — SH — SL — SS — UA — UP — US
Dams — Lakes — County — Cities — District

COPYRIGHT 2014 by the Texas Department of Transportation.
All rights reserved.
NOTICE: This map has been prepared for internal use by the Texas Department of Transportation. Accuracy is limited to the validity of available data.

N

2013 SAN ANTONIO DISTRICT TRAFFIC MAP

PREPARED BY THE
Texas Department of Transportation
Transportation Planning and Programming Division
IN COOPERATION WITH THE
U.S. Department of Transportation

Miles
0 1 2 3 4

Texas Department of Transportation

Wilson County

Yoakum District

Corpus Christi District

Sutherland Springs
Stockdale
Pandora
Nixon
Smiley
Westhoff
Gillett
Kosciusko
Poth
Pawelekville
Ecleto
Gruenau
New Davy
Garfield
Cestohowa
Cotton Patch
Yorktown
Falls City
Hobson
Panna Maria
Helena
Nordheim
Karnes City
Runge
Weesatche
Kenedy

2013 SAN ANTONIO DISTRICT TRAFFIC MAP

PREPARED BY THE
Texas Department of Transportation
Transportation Planning and Programming Division
IN COOPERATION WITH THE
U.S. Department of Transportation

AADT, Towns, Rds - St, BF, BI, BS, BU
FM, FS, IH, PR, RE, RM, RR
RS, SH, SL, SS, UA, RP, US
Dams, Lakes, County, Cities, District

N

Miles
0 1 2 3 4

COPYRIGHT 2014 by the Texas Department of Transportation.
All rights reserved.
NOTICE: This map has been prepared for internal use by the Texas Department of Transportation. Accuracy is limited to the validity of available data.

Texas Department of Transportation

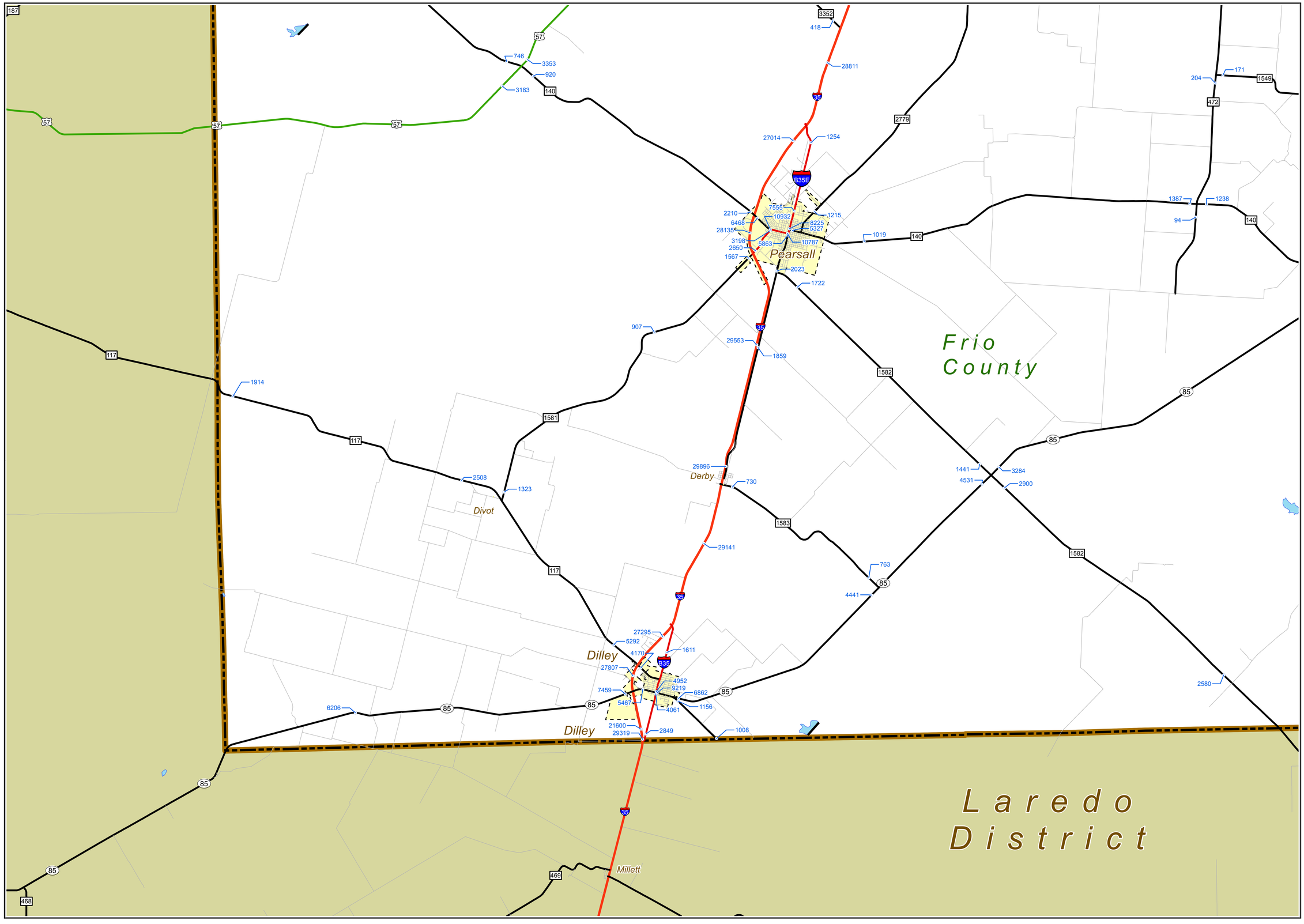

AADT, Towns, Rds - St, BF, BI, BS, BU
FM, FS, IH, PR, RE, RM, RR
RS, SH, SL, SS, UA, UP, US
Dams, Lakes, County, Cities, District

COPYRIGHT 2014 by the Texas Department of Transportation.
All rights reserved.
NOTICE: This map has been prepared for internal use by the Texas Department of Transportation. Accuracy is limited to the validity of available data.

N

2013 SAN ANTONIO DISTRICT TRAFFIC MAP

PREPARED BY THE
Texas Department of Transportation
Transportation Planning and Programming Division
IN COOPERATION WITH THE
U.S. Department of Transportation

Miles
0 1 2 3 4

Texas Department of Transportation

Atascosa County

McMullen County

Corpus Christi District

Christine

Hindes

Fowlerton

Tilden

Campbellton

Peggy

Fashing

Esseville

Whitsett

Calliham

Three Rivers

Choke Canyon Reservoir

3307 1466 140 16 7740 1957 2086 1808 140 7500 808 3387 848 2921 97 2949 1582 2038 3032 6925 7532 2170 7733 1098 1614 791 25142 37 31183 1976 1533 1342 3845 3459 2375 418 838 2924 966 2509 1929 1627 31862 917 1766 33682 1099 461 1612 281 99 1091 1531 2049 1429 5017 6113 8661 72 3257 3445 10128 10871 12993 13357 11304 10114 6523 3202 1184 2325 2259 65 9730 7 826 9381 1358 1545 1042 1873

COPYRIGHT 2014 by the Texas Department of Transportation.
All rights reserved.
NOTICE: This map has been prepared for internal use by the Texas Department of Transportation. Accuracy is limited to the validity of available data.

N

2013 SAN ANTONIO DISTRICT TRAFFIC MAP

PREPARED BY THE
Texas Department of Transportation
Transportation Planning and Programming Division
IN COOPERATION WITH THE
U.S. Department of Transportation

Miles
0 1 2 3 4

Texas Department of Transportation

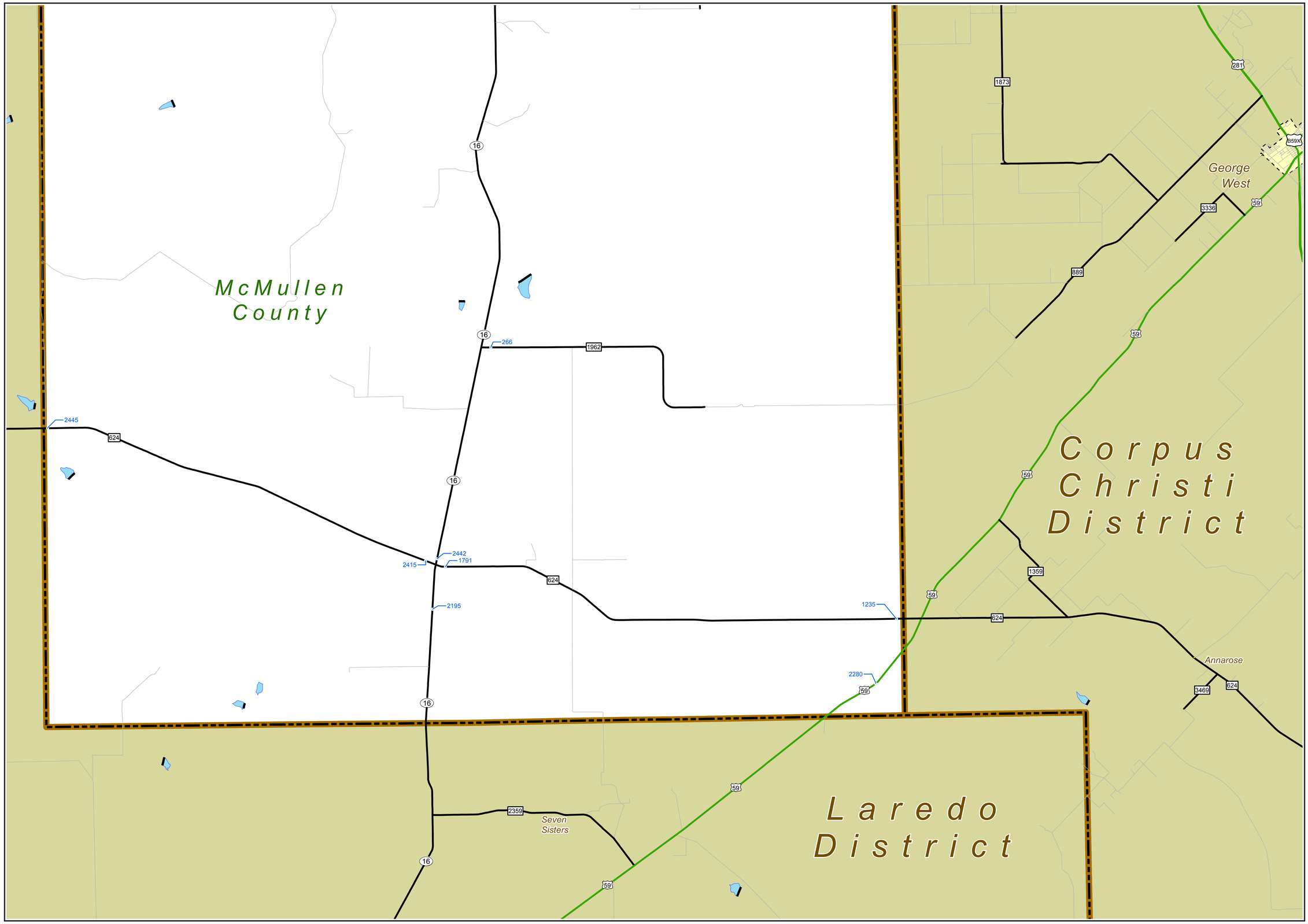

AADT — FM — RS — Dams
Towns — FS — SH — Lakes
Rds - St — IH — SL — County
BF — PR — SS — Cities
BI — RE — UA — District
BS — RM — UP
BU — RR — US

COPYRIGHT 2014 by the Texas Department of Transportation.
All rights reserved.
NOTICE: This map has been prepared for internal use by the Texas Department of Transportation. Accuracy is limited to the validity of available data.

N

2013 SAN ANTONIO DISTRICT TRAFFIC MAP

PREPARED BY THE
Texas Department of Transportation
Transportation Planning and Programming Division
IN COOPERATION WITH THE
U.S. Department of Transportation

Miles
0 1 2 3 4

Texas Department of Transportation