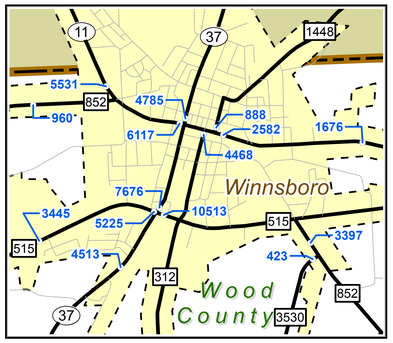

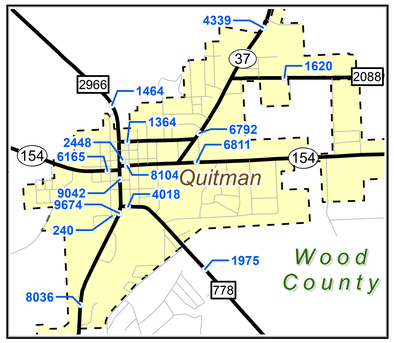

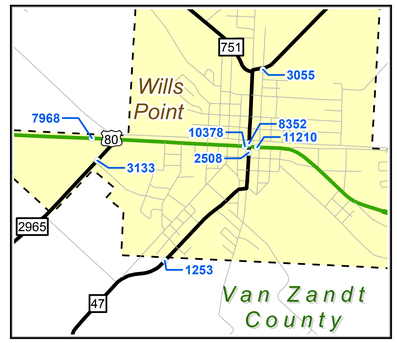

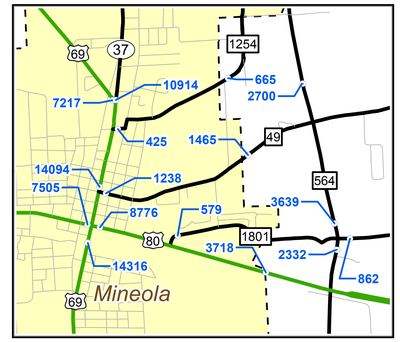

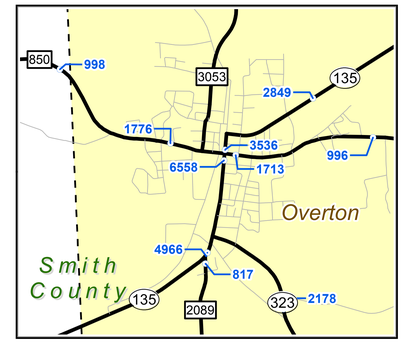

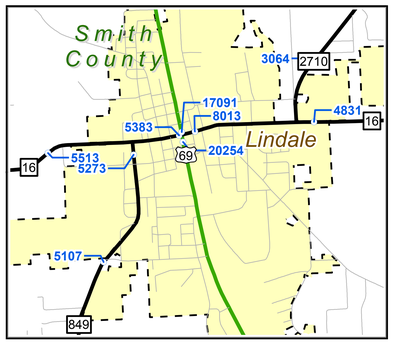

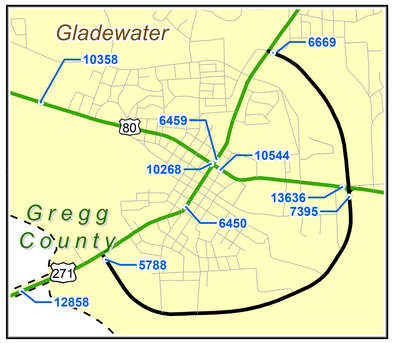

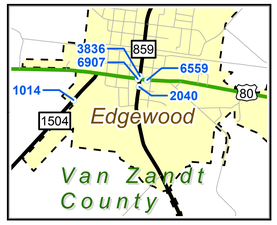

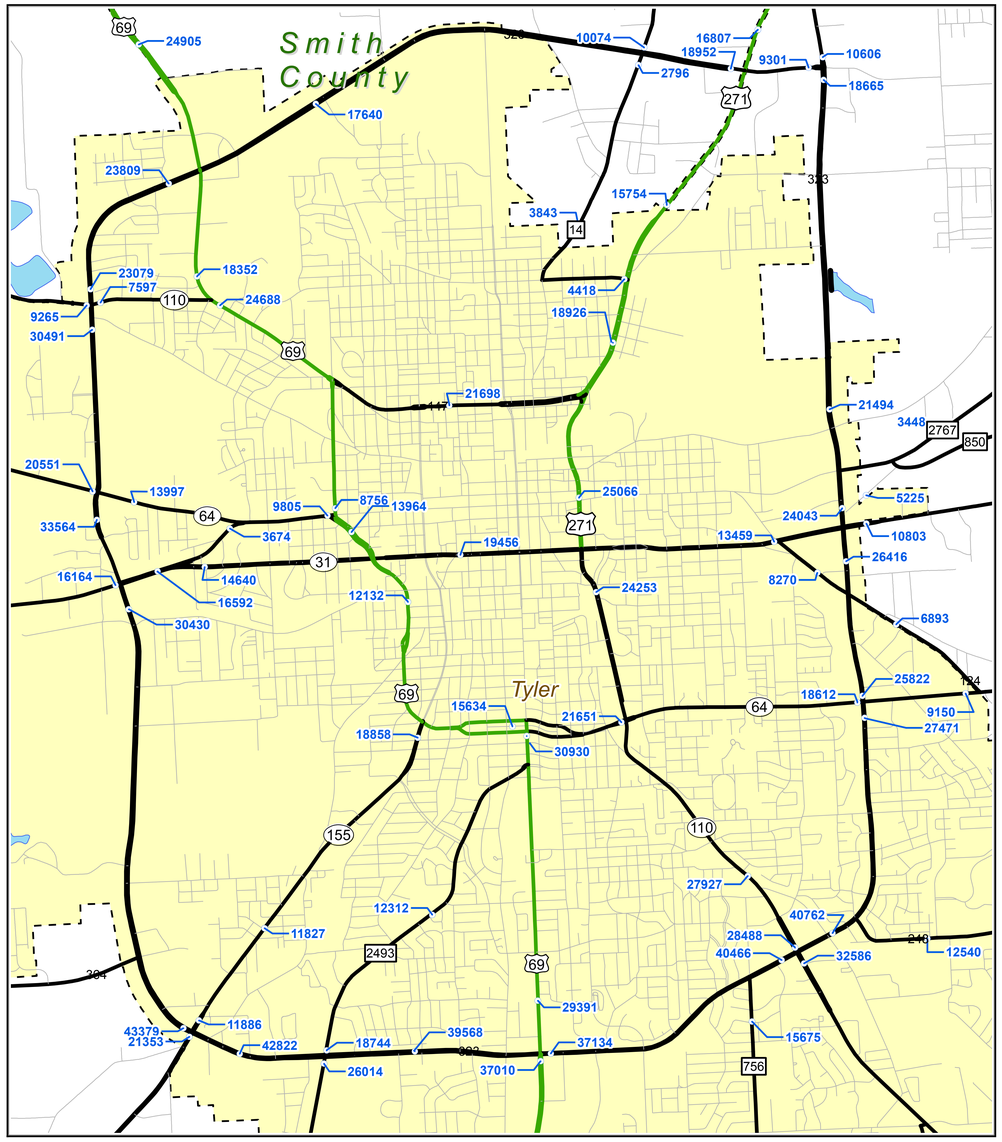

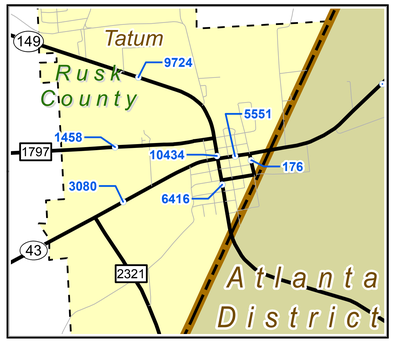

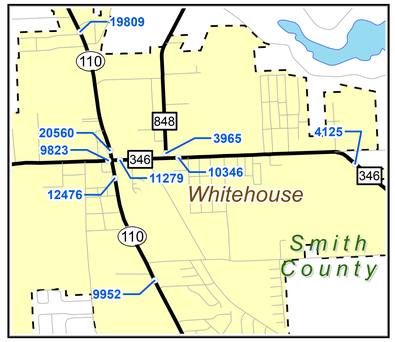

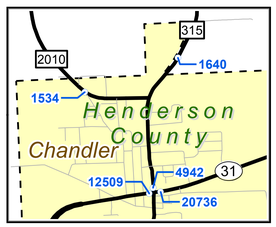

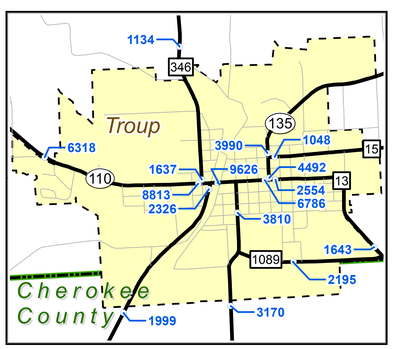

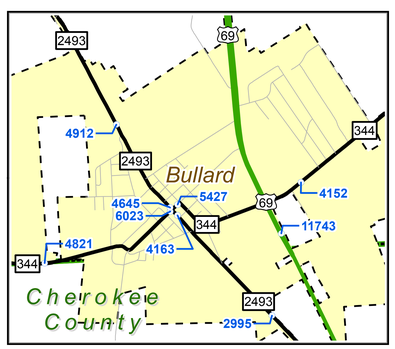

AADT — Rds - St — BF — BI — BS — BU — FM — FS — IH — PR — RE — RM — RR — RS — SH — SL — SS — UA — UP — US — Cities — County — District

COPYRIGHT 2014 by the Texas Department of Transportation.
All rights reserved.

NOTICE: This map has been prepared for internal use by the Texas Department of Transporation. Accuracy is limited to the validity of available data.

N

2013 TYLER DISTRICT TRAFFIC MAP

PREPARED BY THE

Texas Department of Transportation
Transportation Planning and Programming Division

IN COOPERATION WITH THE

U.S.Department of Transportation

Miles
0 0.5 1 2

Texas Department of Transportation

SUPPLEMENTARY SHEET 1 OF 2

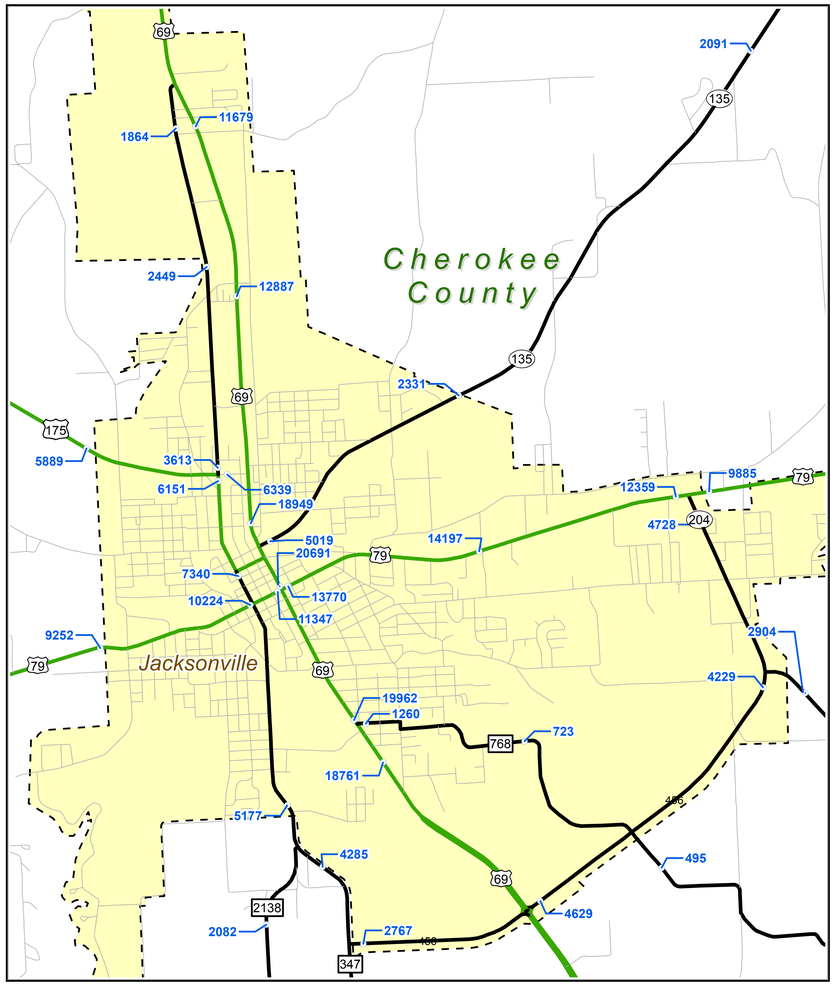

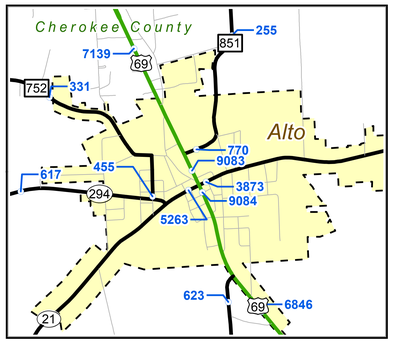

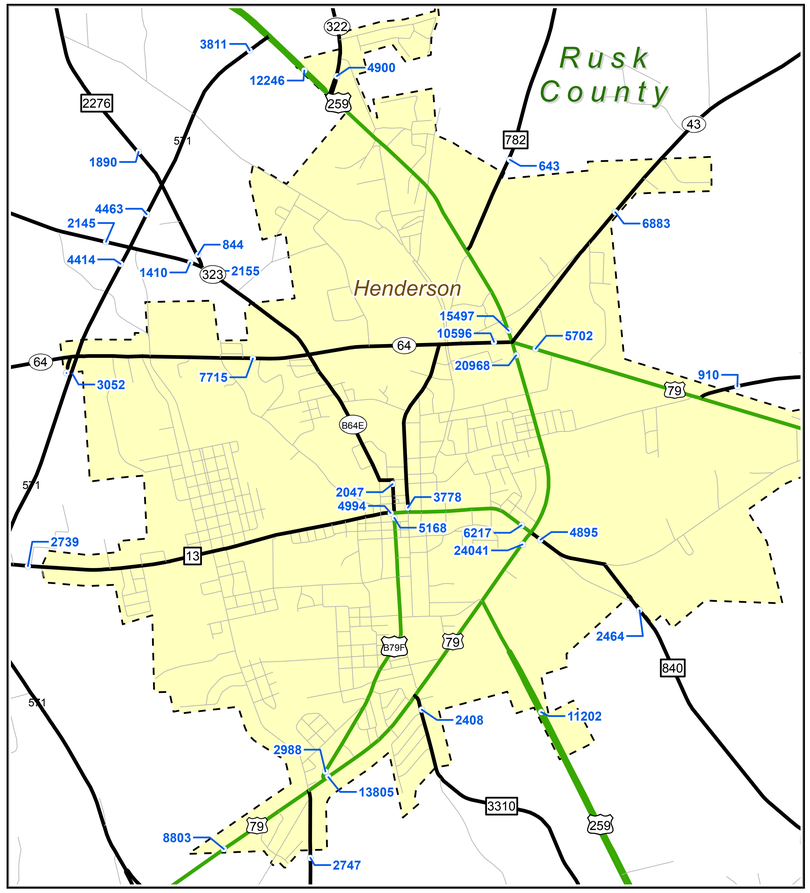

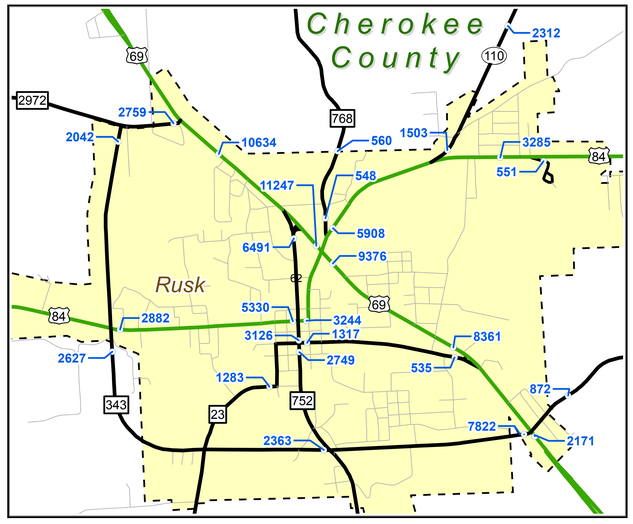

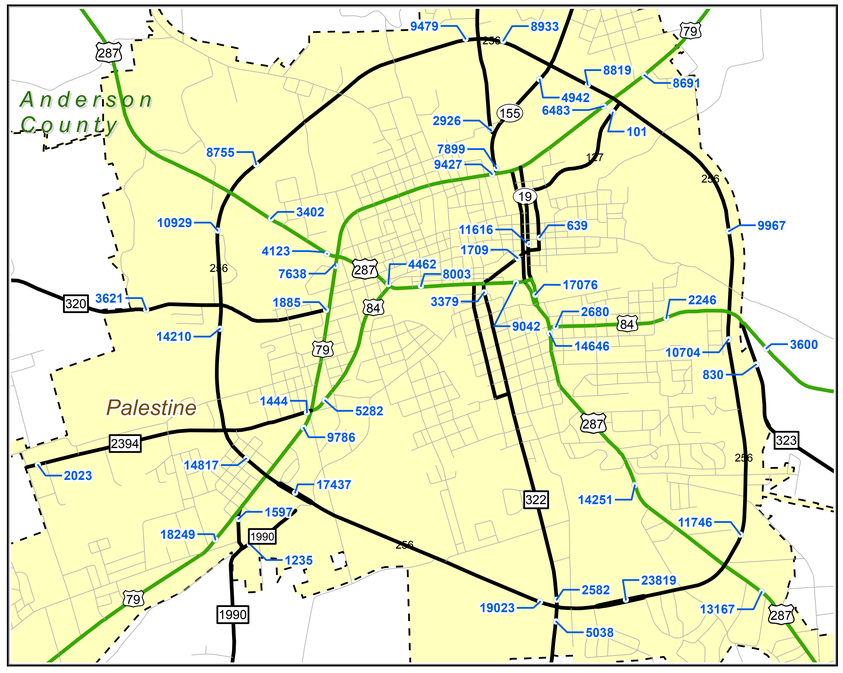

AADT
Rds - St
BF
BI
BS
BU
FM
FS
IH
PR
RE
RM
RR
RS
SH
SL
SS
UA
UP
US
Cities
County

COPYRIGHT 2014 by the Texas Department of Transportation.
All rights reserved.

NOTICE: This map has been prepared for internal use by the Texas Department of Transporation. Accuracy is limited to the validity of available data.

N

2013 TYLER DISTRICT TRAFFIC MAP

PREPARED BY THE

Texas Department of Transportation
Transportation Planning and Programming Division

IN COOPERATION WITH THE

U.S.Department of Transportation

Miles
0 1 2

Texas Department of Transportation

SUPPLEMENTARY SHEET 2 OF 2