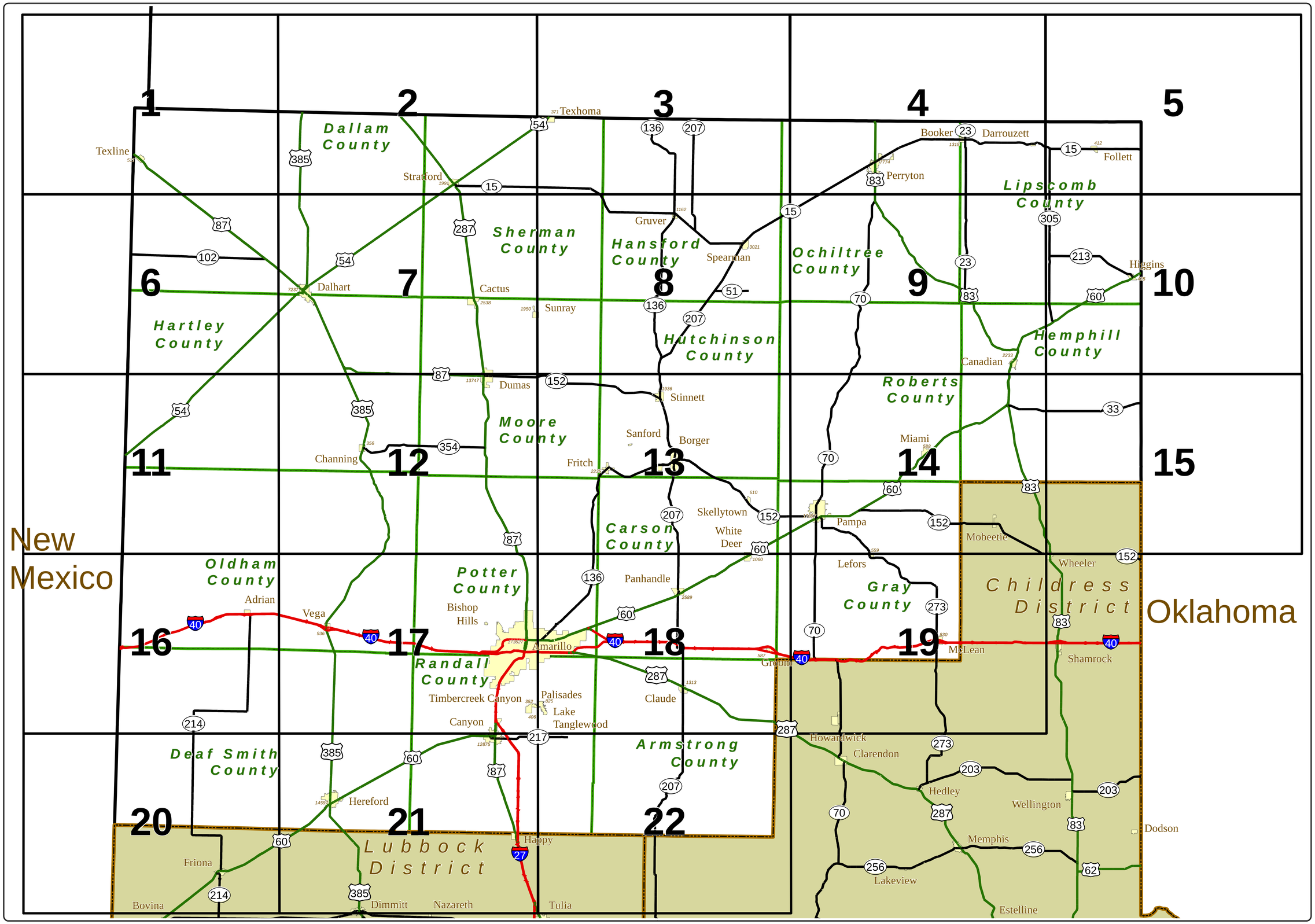

AMARILLO DISTRICT KEY TO SHEETS

PREPARED BY THE
Texas Department of Transportation
Transportation Planning and Programming Division
IN COOPERATION WITH THE
U.S. Department of Transportation

N

Copyright 2014 Texas Department of Transportation.
All rights reserved.

NOTICE: This map has been prepared for internal use within the Texas Department of Transportation. Accuracy is limited to the validity of avalible data.

Texas Department of Transportation

KEY TO BASE SHEETS

Towns
Roads
IH
BI
US
BU
UA
UP
SH
BS
SL
SS
FM
RM
BF
FS
RE
RR
RS
PR
Streets
Dams
Lakes
Cities
District
Counties

COPYRIGHT 2015 by the Texas Department of Transportation.
All rights reserved.

NOTICE: This map has been prepared for use within the Texas Department of Transportation. Accuracy is limited to the validity of avalible data.

Miles
0 1 2 3 4

2014 AMARILLO DISTRICT TRAFFIC MAP

PREPARED BY THE
Texas Department of Transportation
Transportation Planning and Programming Division
IN COOPERATION WITH THE
U.S. Department of Transportation

N

Texas Department of Transportation

Sheet 1 of 22 Base Sheets

Oklahoma

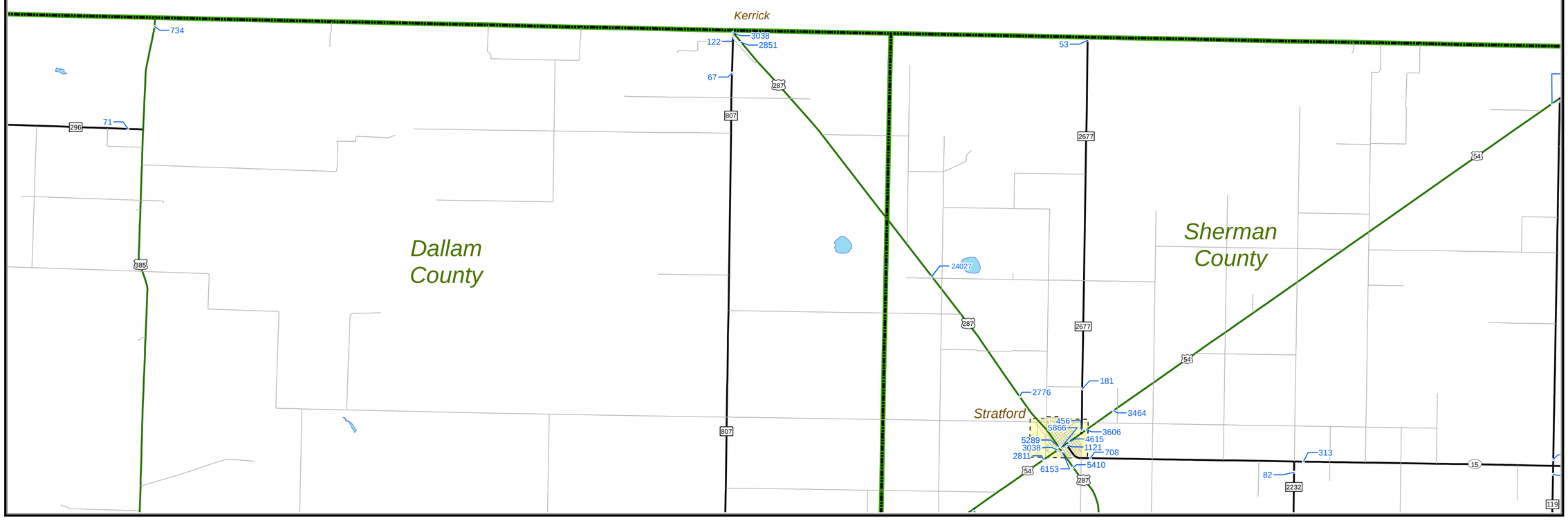

Towns, Roads, IH, BI, US, BU, UA, UP, SH, BS, SL, SS, FM, RM, BF, FS, RE, RR, RS, PR, Streets, Dams, Lakes, Cities, District, Counties

COPYRIGHT 2015 by the Texas Department of Transportation. All rights reserved.

NOTICE: This map has been prepared for use within the Texas Department of Transportation. Accuracy is limited to the validity of avalible data.

Miles
0 1 2 3 4

2014 AMARILLO DISTRICT TRAFFIC MAP

PREPARED BY THE
Texas Department of Transportation
Transportation Planning and Programming Division
IN COOPERATION WITH THE
U.S. Department of Transportation

N

Texas Department of Transportation

Sheet 2 of 22 Base Sheets

Oklahoma

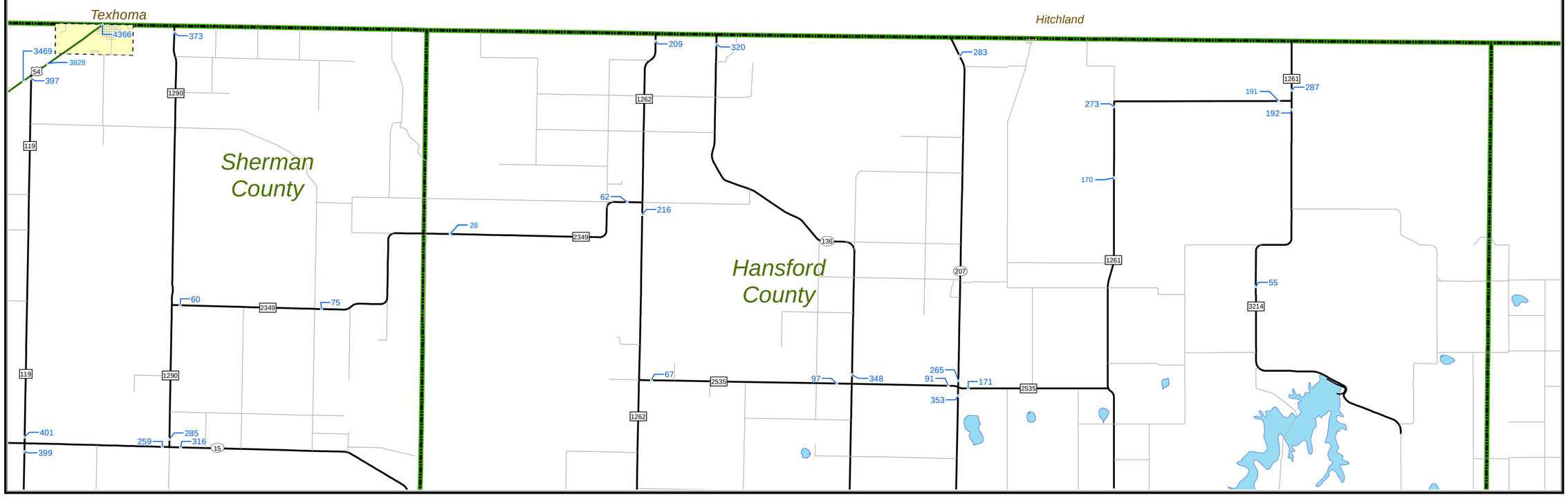

Towns
Roads
IH
BI
US
BU
UA
UP
SH
BS
SL
SS
FM
RM
BF
FS
RE
RR
RS
PR
Streets
Dams
Lakes
Cities
District
Counties

COPYRIGHT 2015 by the Texas Department of Transportation.
All rights reserved.

NOTICE: This map has been prepared for use within the Texas Department of Transportation. Accuracy is limited to the validity of avalible data.

Miles
0 1 2 3 4

2014 AMARILLO DISTRICT TRAFFIC MAP

PREPARED BY THE
Texas Department of Transportation
Transportation Planning and Programming Division
IN COOPERATION WITH THE
U.S. Department of Transportation

N

Texas Department of Transportation

Sheet 3 of 22 Base Sheets

Oklahoma

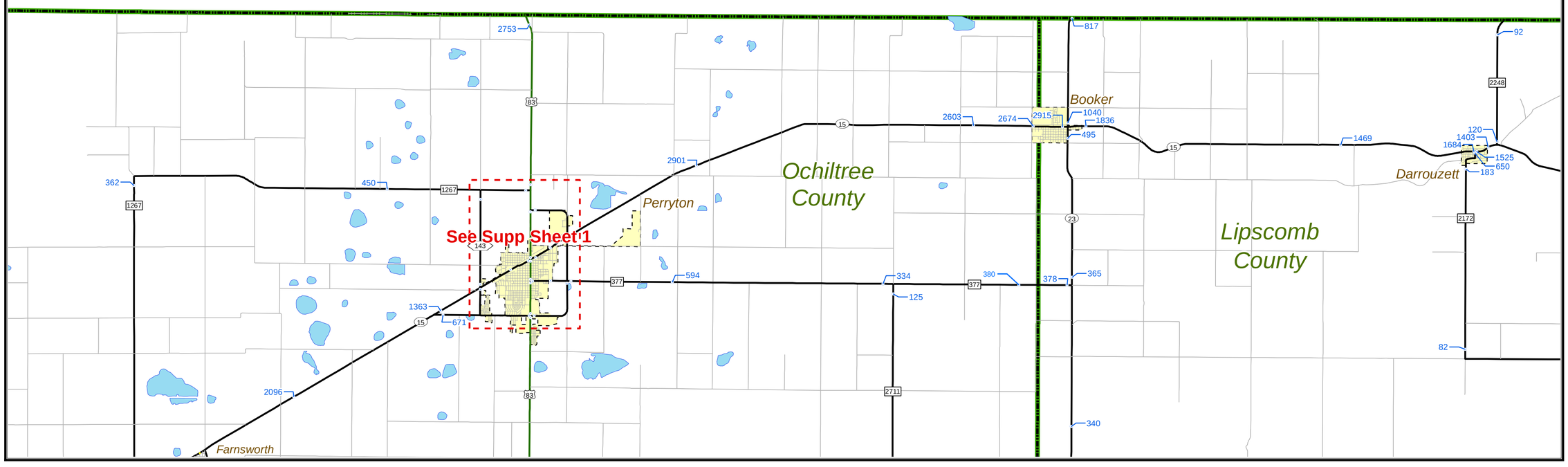

Towns, Roads, IH, BI, US, BU, UA, UP, SH, BS, SL, SS, FM, RM, BF, FS, RE, RR, RS, PR, Streets, Dams, Lakes, Cities, District, Counties

COPYRIGHT 2015 by the Texas Department of Transportation. All rights reserved.

NOTICE: This map has been prepared for use within the Texas Department of Transportation. Accuracy is limited to the validity of avalible data.

Miles
0 1 2 3 4

2014 AMARILLO DISTRICT TRAFFIC MAP

PREPARED BY THE
Texas Department of Transportation
Transportation Planning and Programming Division
IN COOPERATION WITH THE
U.S. Department of Transportation

N

Texas Department of Transportation

Oklahoma

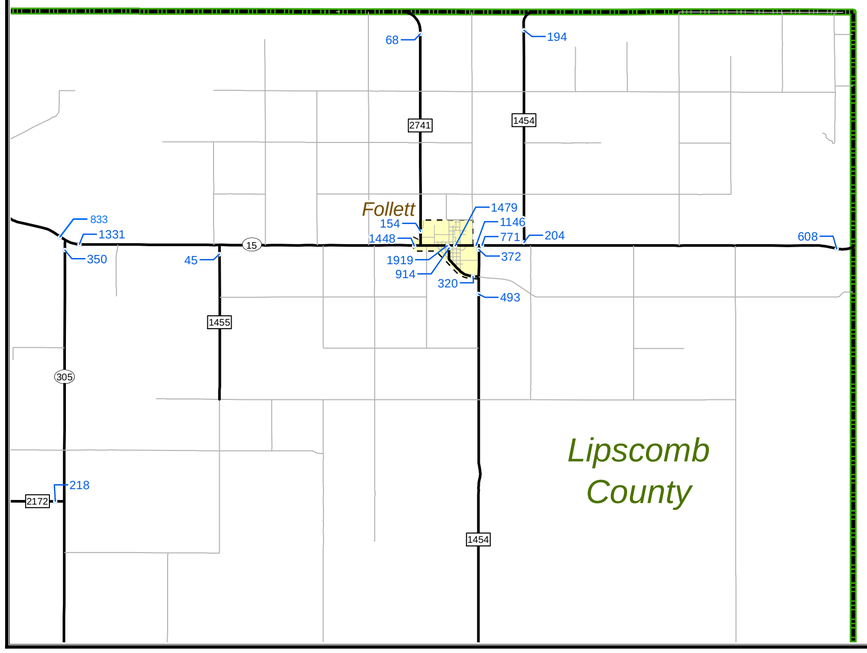

Towns
Roads
IH
BI
US
BU
UA
UP
BS
SL
SS
FM
RM
BF
FS
RE
RR
RS
PR
Streets
Dams
Lakes
Cities
District
Counties

COPYRIGHT 2015 by the Texas Department of Transportation.
All rights reserved.

NOTICE: This map has been prepared for use within the Texas Department of Transportation. Accuracy is limited to the validity of avalible data.

Miles
0 1 2 3 4

2014 AMARILLO DISTRICT TRAFFIC MAP

PREPARED BY THE
Texas Department of Transportation
Transportation Planning and Programming Division
IN COOPERATION WITH THE
U.S. Department of Transportation

N

Texas Department of Transportation

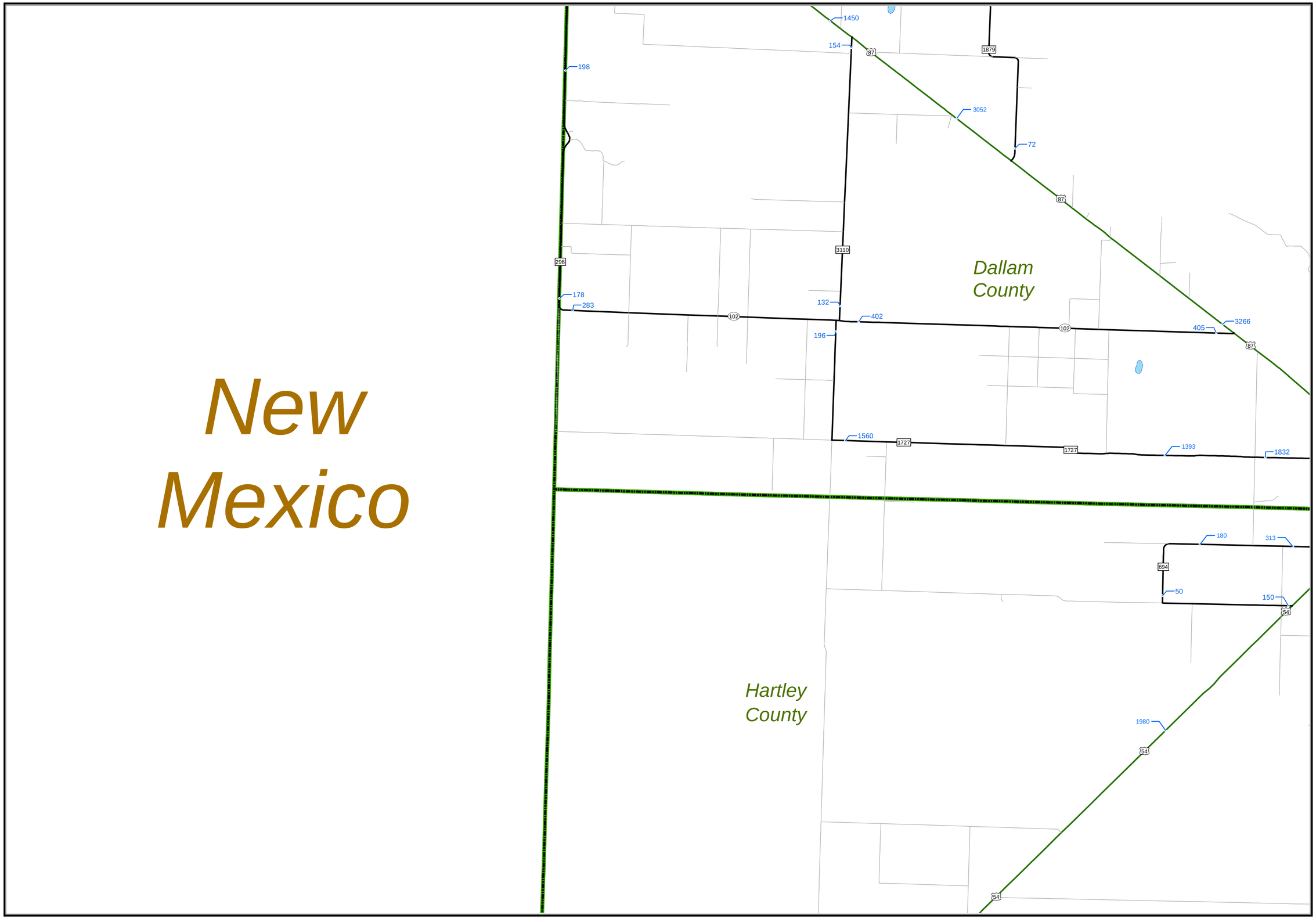

Towns
Roads
IH
BI
US
BU
UA
UP
SH
BS
SL
SS
FM
RM
BF
FS
RE
RR
RS
PR
Streets
Dams
Lakes
Cities
District
Counties

COPYRIGHT 2015 by the Texas Department of Transportation.
All rights reserved.

NOTICE: This map has been prepared for use within the Texas Department of Transportation. Accuracy is limited to the validity of avalible data.

Miles
0 1 2 3 4

2014 AMARILLO DISTRICT TRAFFIC MAP

PREPARED BY THE
Texas Department of Transportation
Transportation Planning and Programming Division
IN COOPERATION WITH THE
U.S. Department of Transportation

N

Texas Department of Transportation

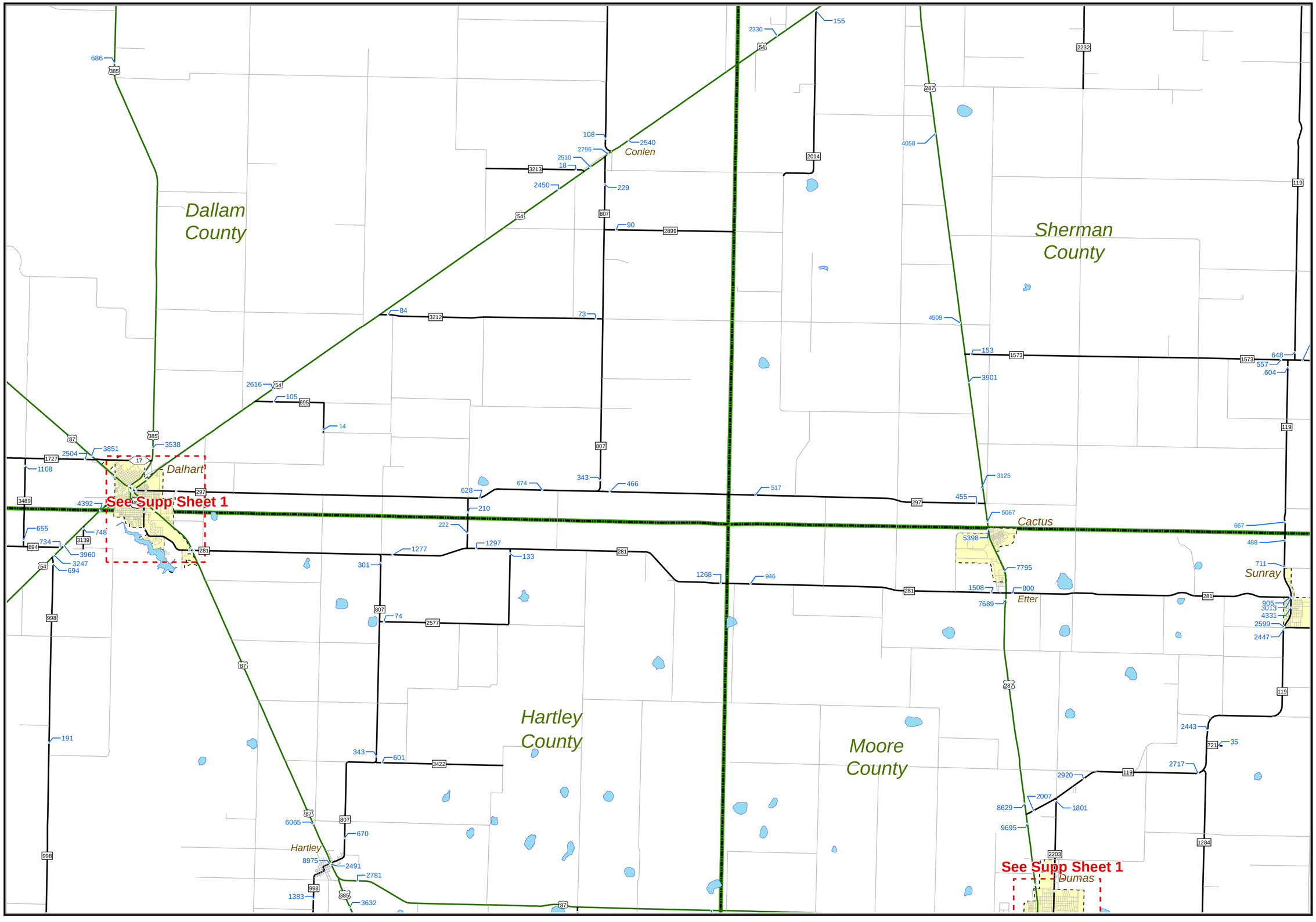

Towns, Roads, IH, BI, US, BU, UA, UP, SH, BS, SL, SS, FM, RM, BF, FS, RE, RR, RS, PR, Streets, Dams, Lakes, Cities, District, Counties

COPYRIGHT 2015 by the Texas Department of Transportation. All rights reserved.

NOTICE: This map has been prepared for use within the Texas Department of Transportation. Accuracy is limited to the validity of avalible data.

Miles 0 1 2 3 4

2014 AMARILLO DISTRICT TRAFFIC MAP

PREPARED BY THE
Texas Department of Transportation
Transportation Planning and Programming Division
IN COOPERATION WITH THE
U.S. Department of Transportation

N

Texas Department of Transportation

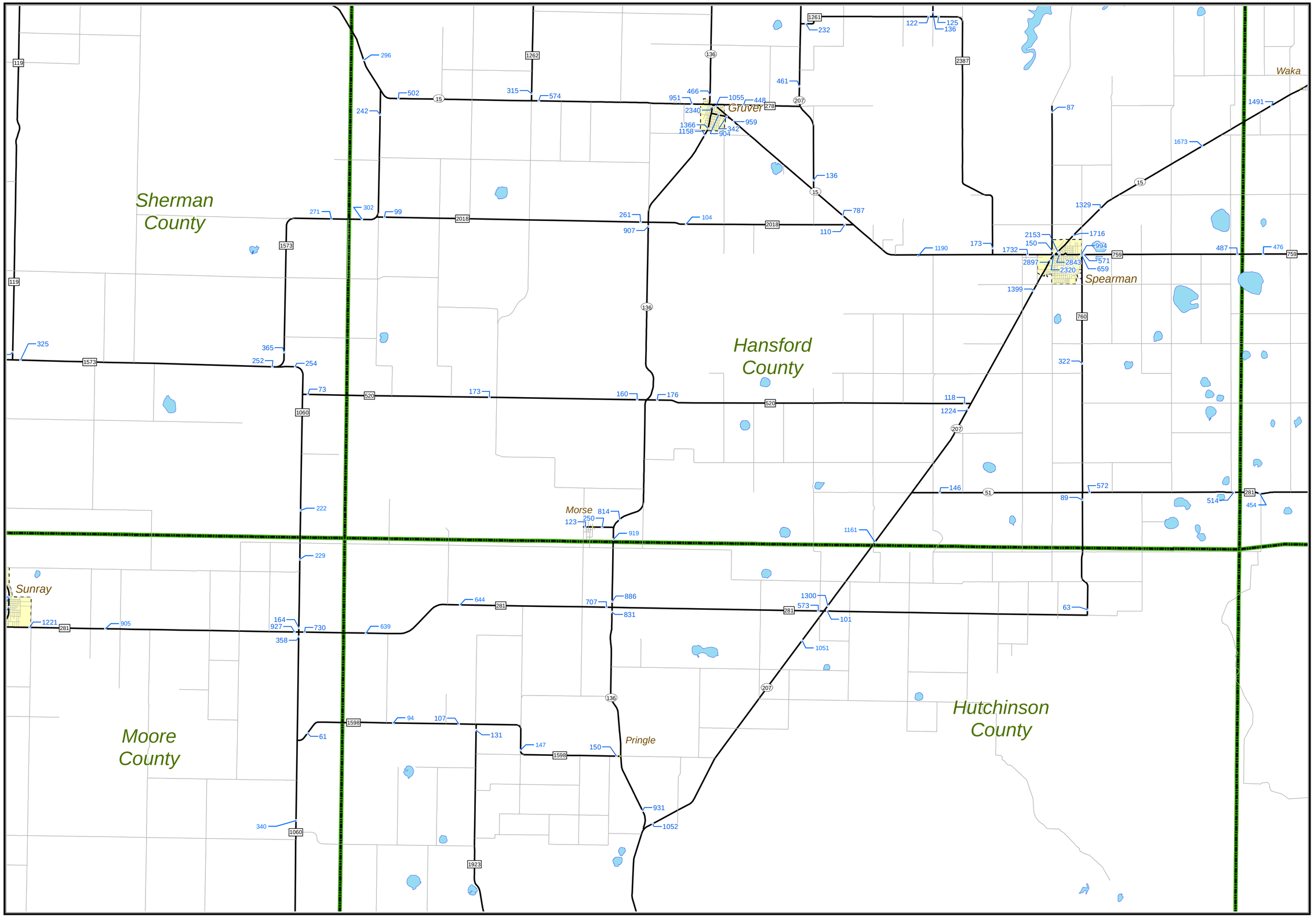

Towns
Roads
IH
BI
US
BU
UA
UP
SH
BS
SL
SS
FM
RM
BF
FS
RE
RR
RS
PR
Streets
Dams
Lakes
Cities
District
Counties

COPYRIGHT 2015 by the Texas Department of Transportation.
All rights reserved.

NOTICE: This map has been prepared for use within the Texas Department of Transportation. Accuracy is limited to the validity of avalible data.

Miles
0 1 2 3 4

2014 AMARILLO DISTRICT TRAFFIC MAP

PREPARED BY THE
Texas Department of Transportation
Transportation Planning and Programming Division
IN COOPERATION WITH THE
U.S. Department of Transportation

N

Texas Department of Transportation

Sheet 8 of 22 Base Sheets

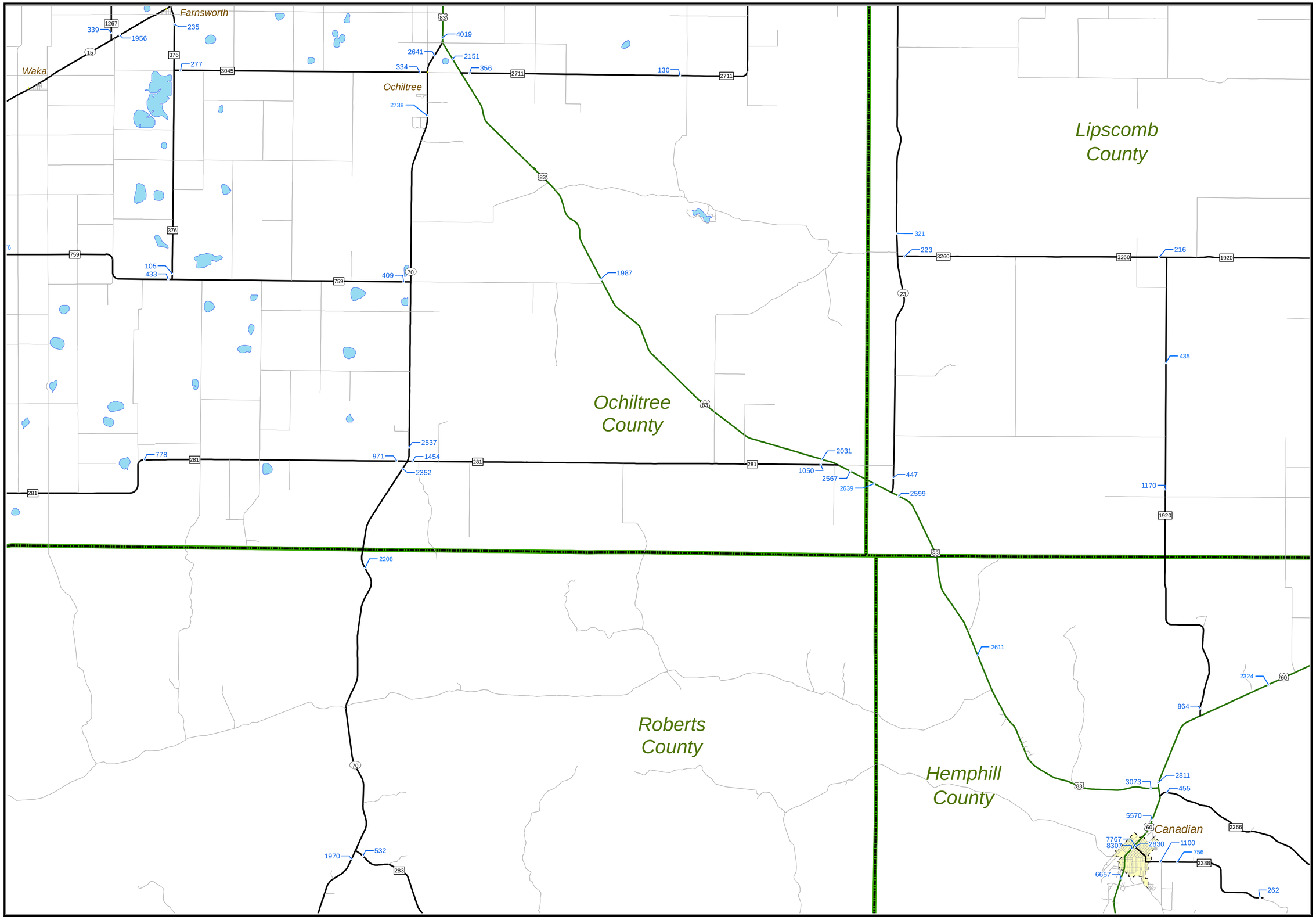

Towns
Roads
IH
BI
US
BU
UA
UP
SH
BS
SL
SS
FM
RM
BF
FS
RE
RR
RS
PR
Streets
Dams
Lakes
Cities
District
Counties

COPYRIGHT 2015 by the Texas Department of Transportation.
All rights reserved.

NOTICE: This map has been prepared for use within the Texas Department of Transportation. Accuracy is limited to the validity of avalible data.

Miles
0 1 2 3 4

2014 AMARILLO DISTRICT TRAFFIC MAP

PREPARED BY THE
Texas Department of Transportation
Transportation Planning and Programming Division
IN COOPERATION WITH THE
U.S. Department of Transportation

N

Texas Department of Transportation

Sheet 9 of 22 Base Sheets

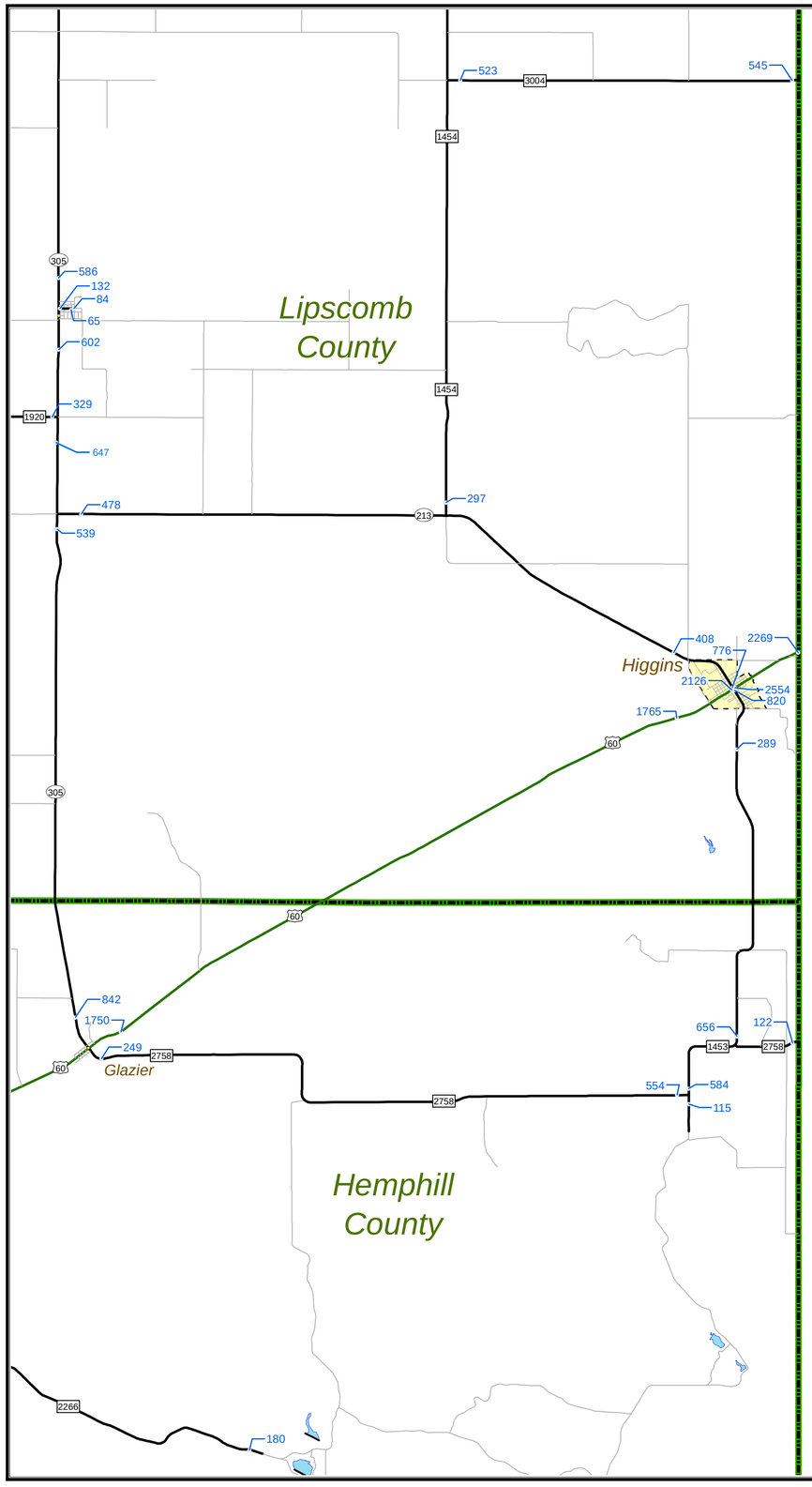

Oklahoma

Towns
Roads
IH
BI
US
BU
UA
UP
SH
BS
SL
SS
FM
RM
BF
FS
RE
RR
RS
PR
Streets
Dams
Lakes
Cities
District
Counties

COPYRIGHT 2015 by the Texas Department of Transportation.
All rights reserved.

NOTICE: This map has been prepared for use within the Texas Department of Transportation. Accuracy is limited to the validity of avalible data.

Miles
0 1 2 3 4

2014 AMARILLO DISTRICT TRAFFIC MAP

PREPARED BY THE
Texas Department of Transportation
Transportation Planning and Programming Division
IN COOPERATION WITH THE
U.S. Department of Transportation

N

Texas Department of Transportation

Towns
Roads
IH
BI
US
BU
UA
UP
SH
BS
SL
SS
FM
RM
BF
FS
RE
RR
RS
PR
Streets
Dams
Lakes
Cities
District
Counties

COPYRIGHT 2015 by the Texas Department of Transportation.
All rights reserved.

NOTICE: This map has been prepared for use within the Texas Department of Transportation. Accuracy is limited to the validity of avalible data.

Miles
0 1 2 3 4

2014 AMARILLO DISTRICT TRAFFIC MAP

PREPARED BY THE
Texas Department of Transportation
Transportation Planning and Programming Division
IN COOPERATION WITH THE
U.S. Department of Transportation

N

Texas Department of Transportation

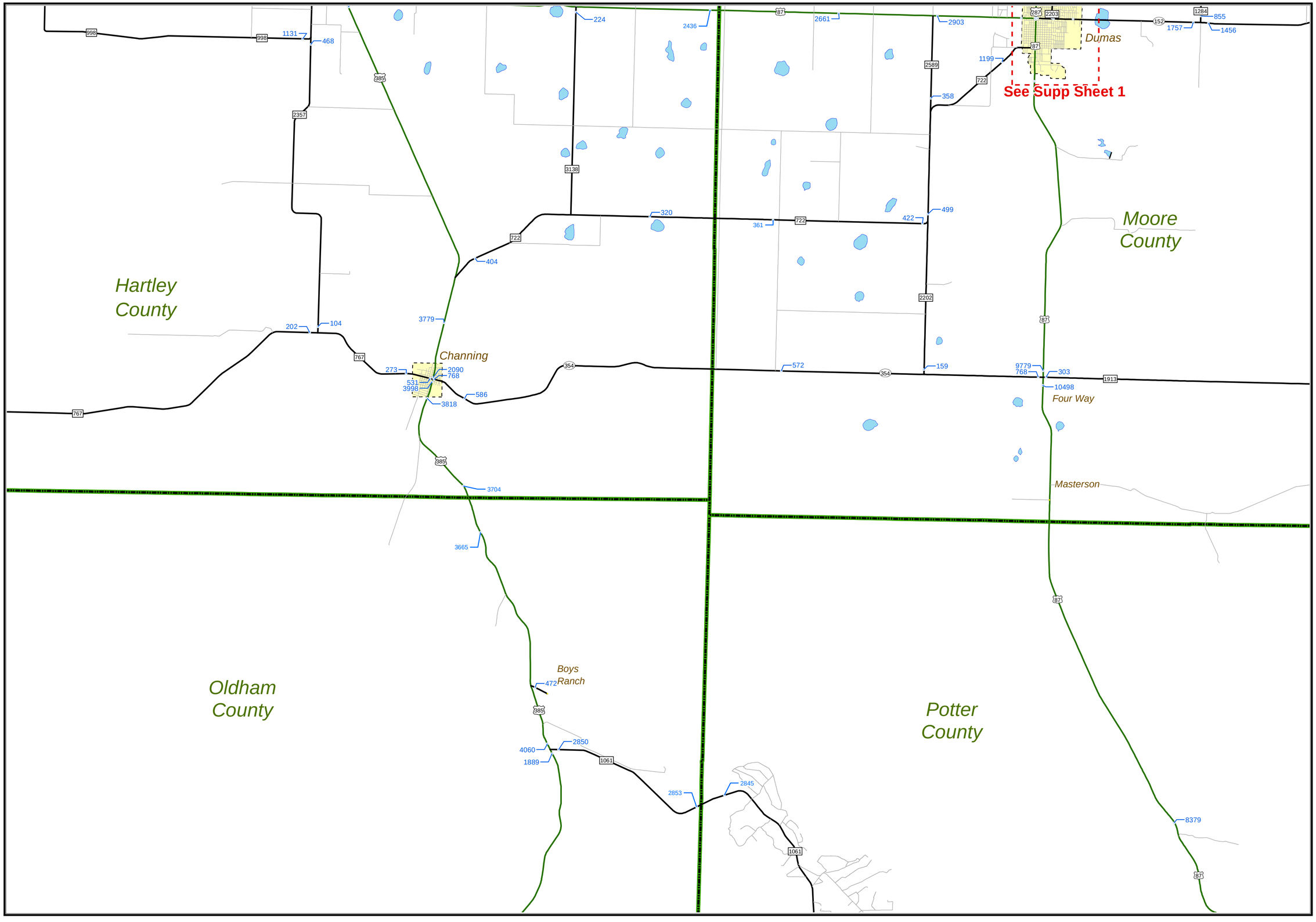

Towns, Roads, IH, BI, US, BU, UA, UP, SH, BS, SL, SS, FM, RM, BF, FS, RE, RR, RS, PR, Streets, Dams, Lakes, Cities, District, Counties

COPYRIGHT 2015 by the Texas Department of Transportation. All rights reserved.

NOTICE: This map has been prepared for use within the Texas Department of Transportation. Accuracy is limited to the validity of avalible data.

Miles
0 1 2 3 4

2014 AMARILLO DISTRICT TRAFFIC MAP

PREPARED BY THE
Texas Department of Transportation
Transportation Planning and Programming Division
IN COOPERATION WITH THE
U.S. Department of Transportation

N

Texas Department of Transportation

Sheet 12 of 22 Base Sheets

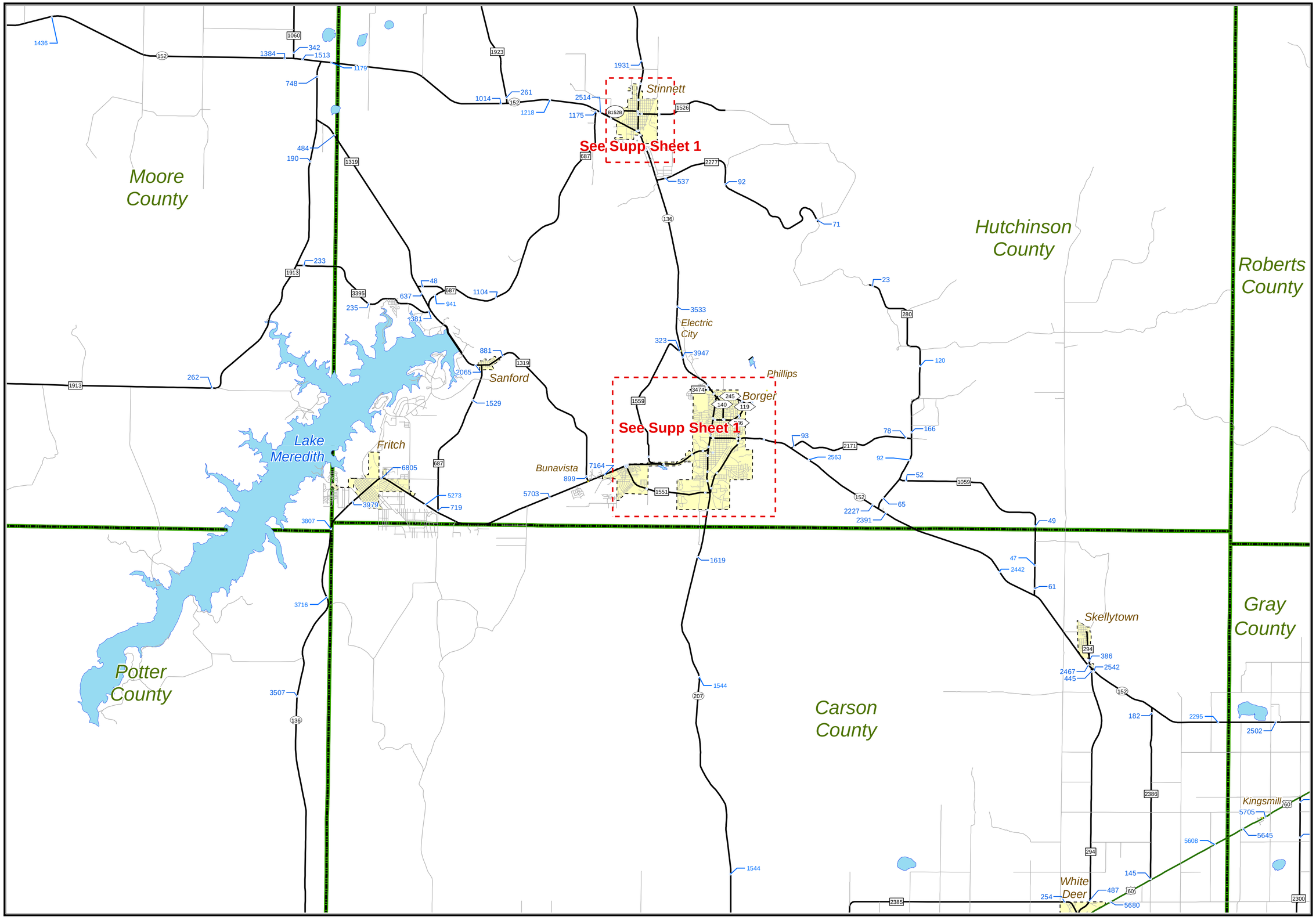

Towns
Roads
IH
BI
US
BU
UA
UP
SH
BS
SL
SS
FM
RM
BF
FS
RE
RR
RS
PR
Streets
Dams
Lakes
Cities
District
Counties

COPYRIGHT 2015 by the Texas Department of Transportation.
All rights reserved.

NOTICE: This map has been prepared for use within the Texas Department of Transportation. Accuracy is limited to the validity of avalible data.

Miles
0 1 2 3 4

2014 AMARILLO DISTRICT TRAFFIC MAP

PREPARED BY THE
Texas Department of Transportation
Transportation Planning and Programming Division
IN COOPERATION WITH THE
U.S. Department of Transportation

N

Texas Department of Transportation

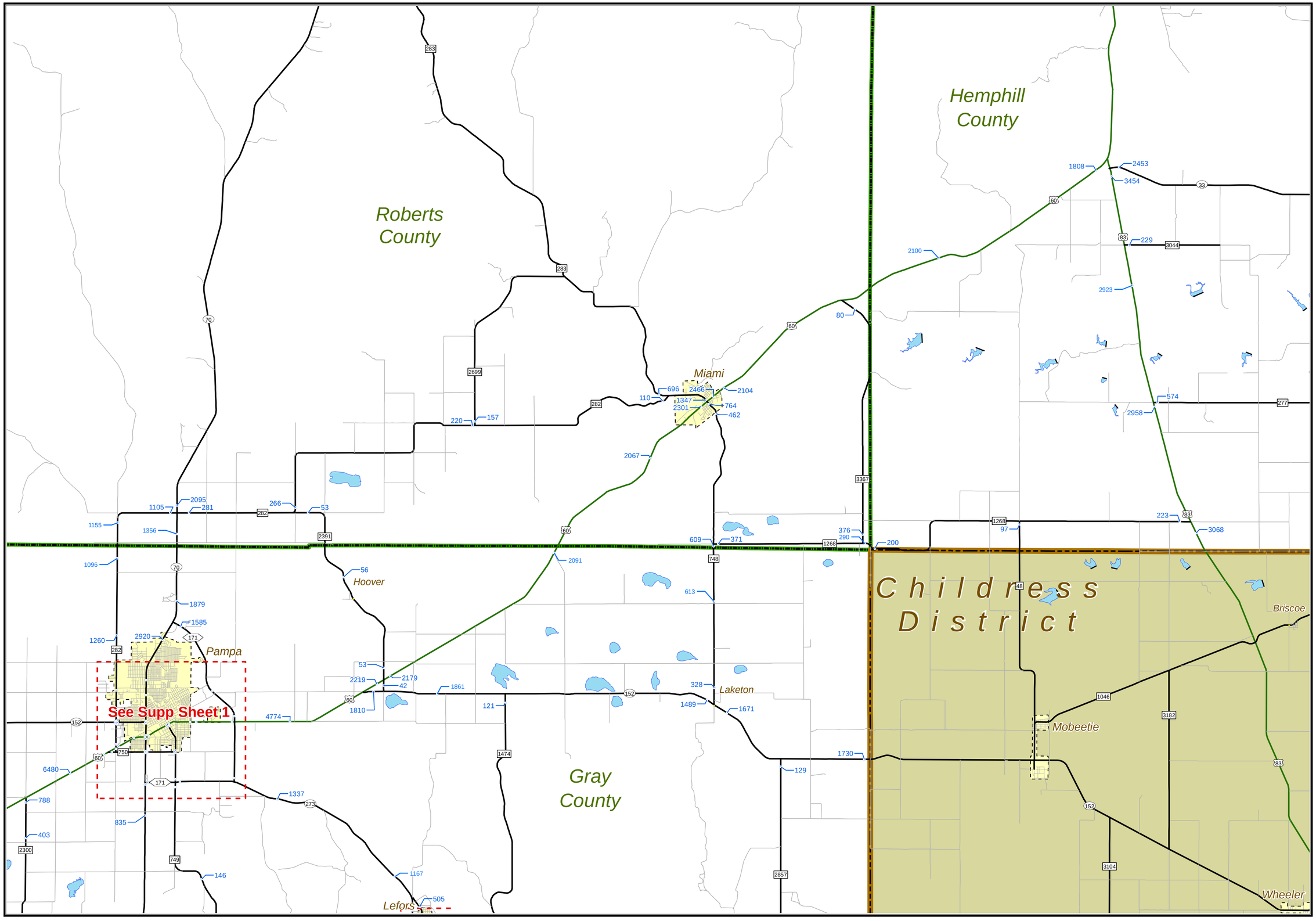

Towns — Roads — IH — BI — US — BU — UA
UP — SH — BS — SL — SS — FM — RM
BF — FS — RE — RR — RS — PR — Streets
Dams — Lakes — Cities — District — Counties

COPYRIGHT 2015 by the Texas Department of Transportation. All rights reserved.

NOTICE: This map has been prepared for use within the Texas Department of Transportation. Accuracy is limited to the validity of avalible data.

Miles
0 1 2 3 4

2014 AMARILLO DISTRICT TRAFFIC MAP

PREPARED BY THE
Texas Department of Transportation
Transportation Planning and Programming Division
IN COOPERATION WITH THE
U.S. Department of Transportation

N

Texas Department of Transportation

Sheet 14 of 22 Base Sheets

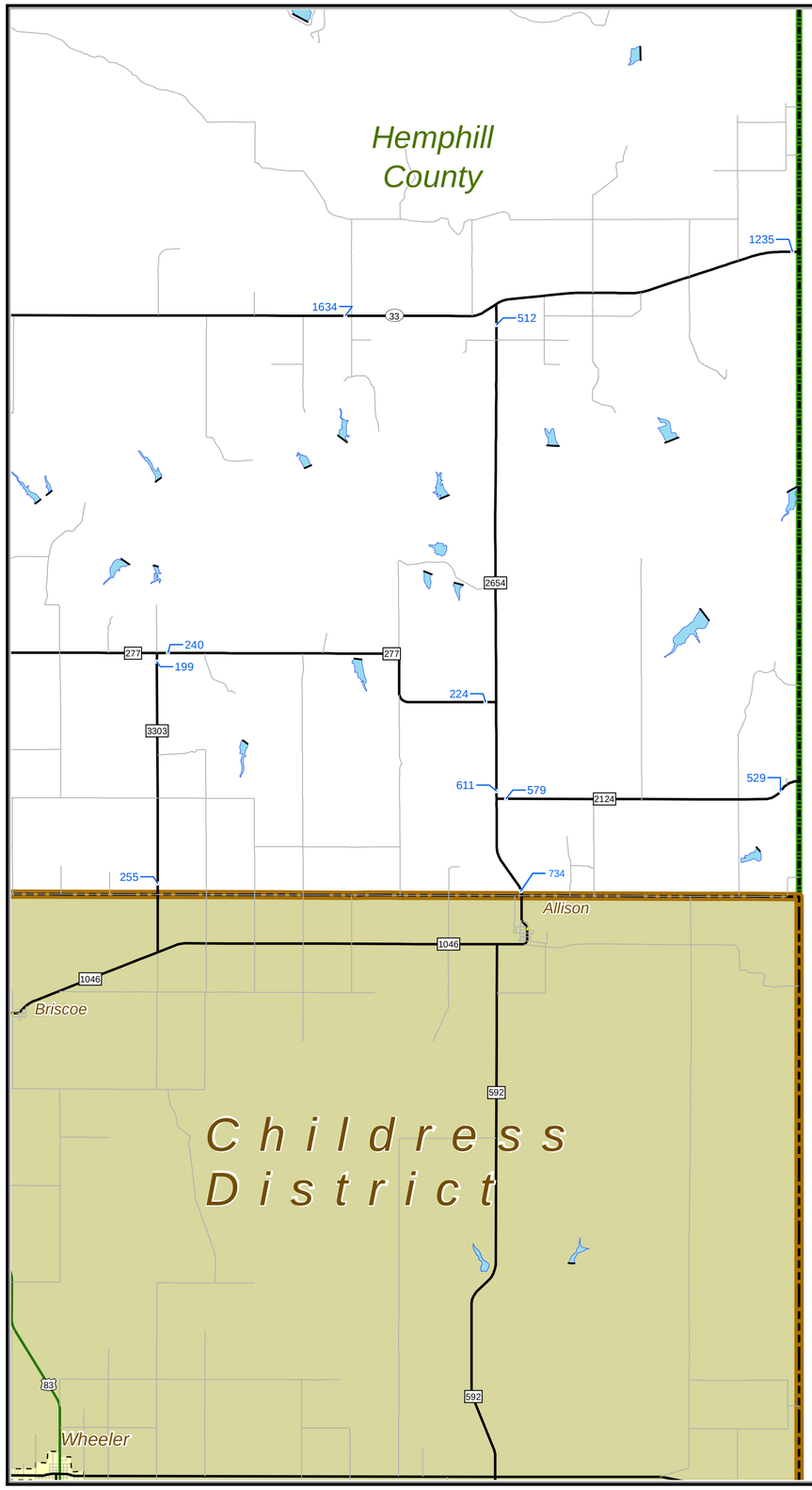

Oklahoma

Towns
Roads
IH
BI
US
BU
UA
UP
SH
BS
SL
SS
FM
RM
BF
FS
RE
RR
RS
PR
Streets
Dams
Lakes
Cities
District
Counties

COPYRIGHT 2015 by the Texas Department of Transportation.
All rights reserved.

NOTICE: This map has been prepared for use within the Texas Department of Transportation. Accuracy is limited to the validity of avalible data.

Miles
0 1 2 3 4

2014 AMARILLO DISTRICT TRAFFIC MAP

PREPARED BY THE
Texas Department of Transportation
Transportation Planning and Programming Division
IN COOPERATION WITH THE
U.S. Department of Transportation

N

Texas Department of Transportation

New Mexico

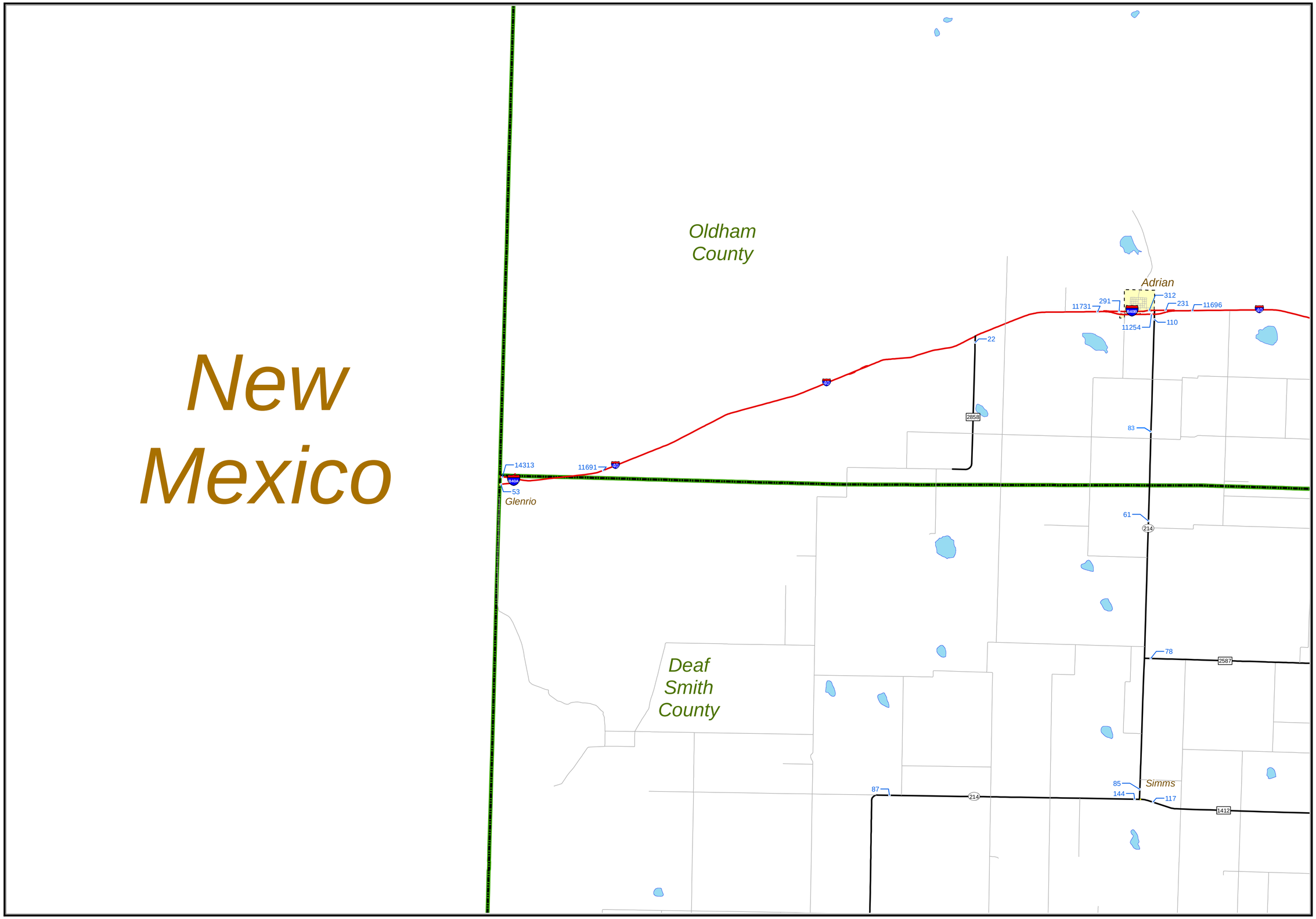

Towns, Roads, IH, BI, US, BU, UA, UP, SH, BS, SL, SS, FM, RM, BF, FS, RE, RR, RS, PR, Streets, Dams, Lakes, Cities, District, Counties

COPYRIGHT 2015 by the Texas Department of Transportation.
All rights reserved.

NOTICE: This map has been prepared for use within the Texas Department of Transportation. Accuracy is limited to the validity of avalible data.

Miles
0 1 2 3 4

2014 AMARILLO DISTRICT TRAFFIC MAP

PREPARED BY THE
Texas Department of Transportation
Transportation Planning and Programming Division
IN COOPERATION WITH THE
U.S. Department of Transportation

N

Texas Department of Transportation

Sheet 16 of 22 Base Sheets

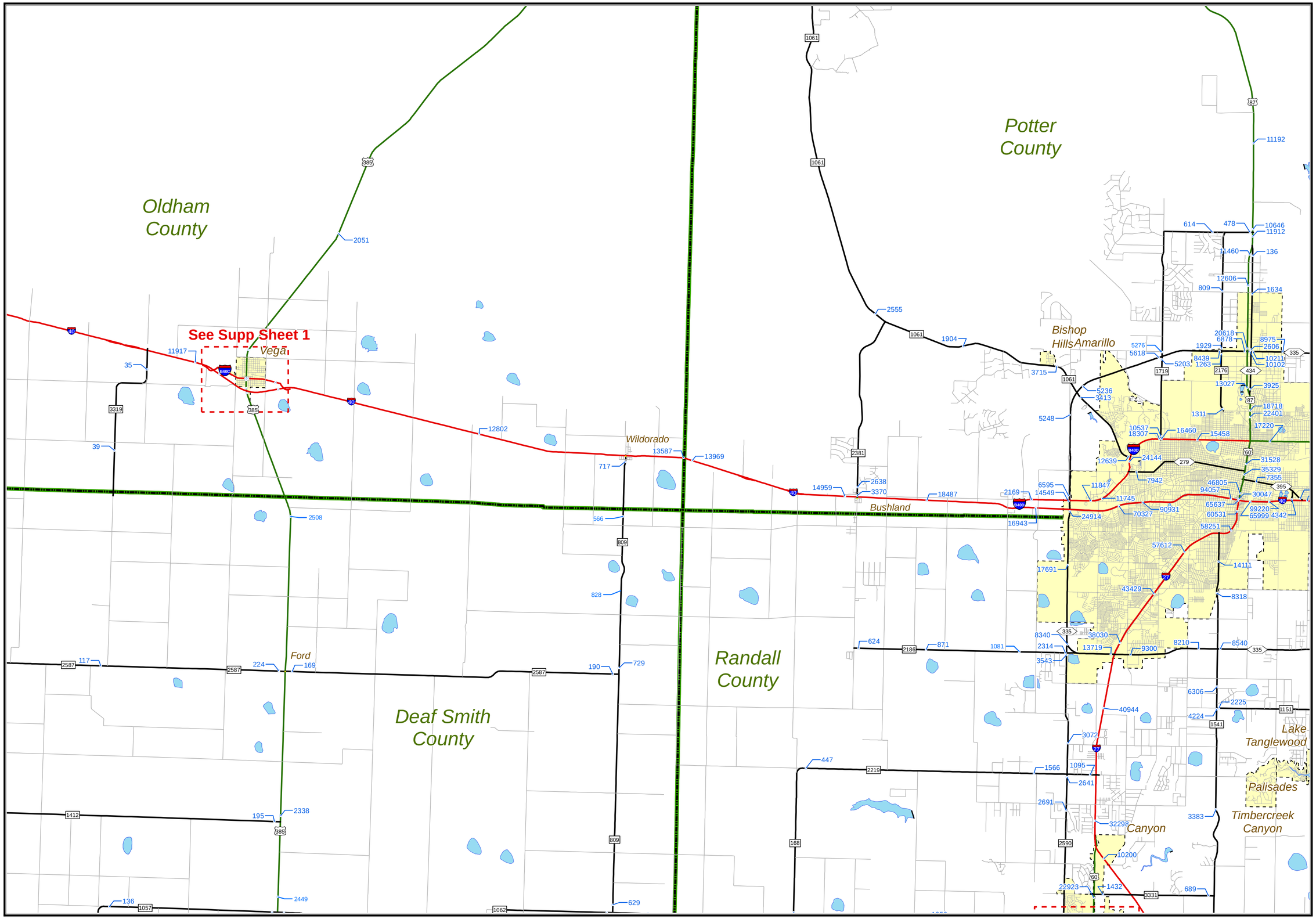

Towns | Roads | IH | BI | US | BU | UA | UP | SH | BS | SL | SS | FM | RM | BF | FS | RE | RR | RS | PR | Streets | Dams | Lakes | Cities | District | Counties

COPYRIGHT 2015 by the Texas Department of Transportation. All rights reserved.

NOTICE: This map has been prepared for use within the Texas Department of Transportation. Accuracy is limited to the validity of avalible data.

Miles
0 1 2 3 4

2014 AMARILLO DISTRICT TRAFFIC MAP

PREPARED BY THE
Texas Department of Transportation
Transportation Planning and Programming Division
IN COOPERATION WITH THE
U.S. Department of Transportation

N

Texas Department of Transportation

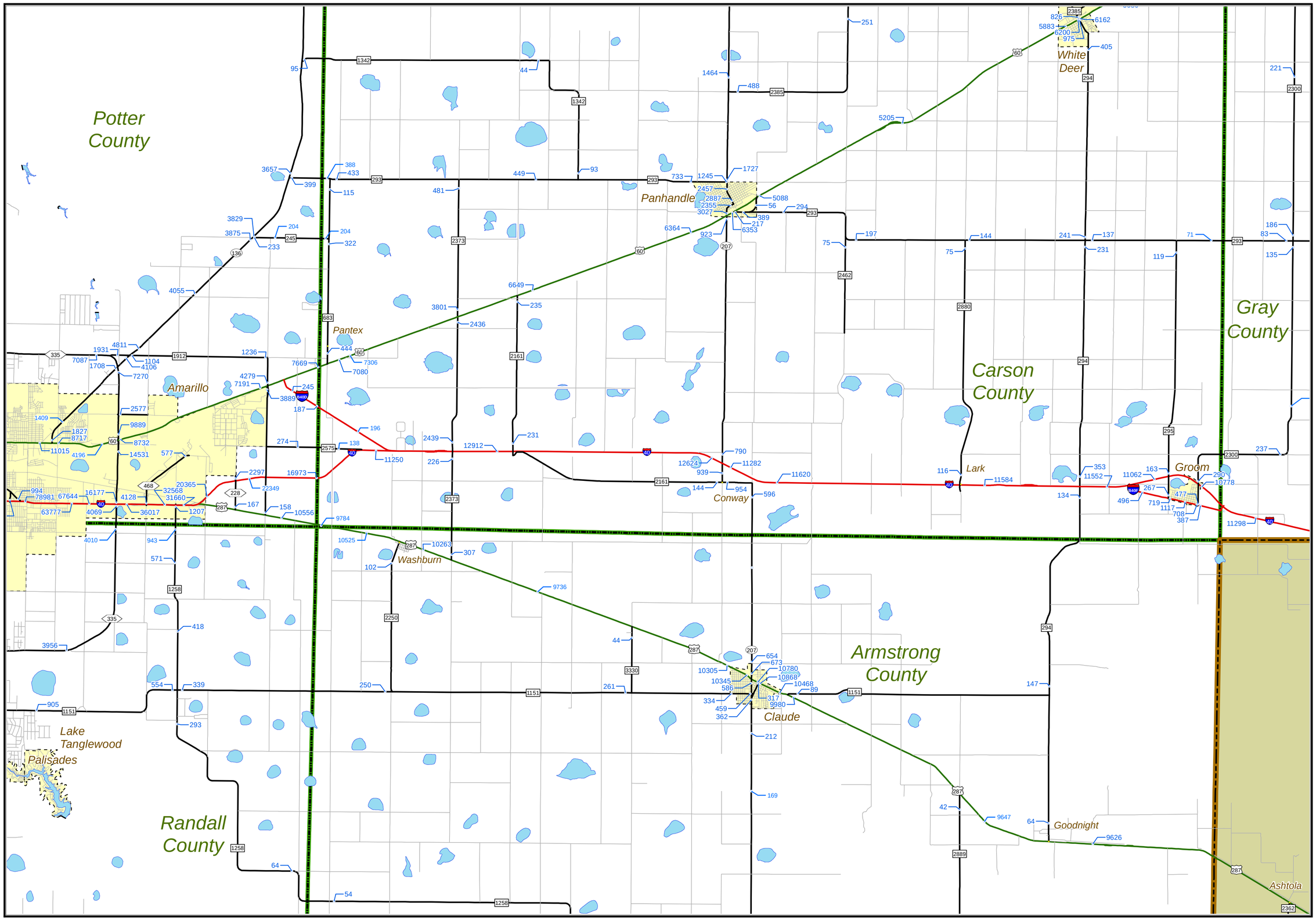

Towns, Roads, IH, BI, US, BU, UA, UP, SH, BS, SL, SS, FM, RM, BF, FS, RE, RR, RS, PR, Streets, Dams, Lakes, Cities, District, Counties

COPYRIGHT 2015 by the Texas Department of Transportation. All rights reserved.

NOTICE: This map has been prepared for use within the Texas Department of Transportation. Accuracy is limited to the validity of avalible data.

Miles
0 1 2 3 4

2014 AMARILLO DISTRICT TRAFFIC MAP

PREPARED BY THE
Texas Department of Transportation
Transportation Planning and Programming Division
IN COOPERATION WITH THE
U.S. Department of Transportation

N

Texas Department of Transportation

Sheet 18 of 22 Base Sheets

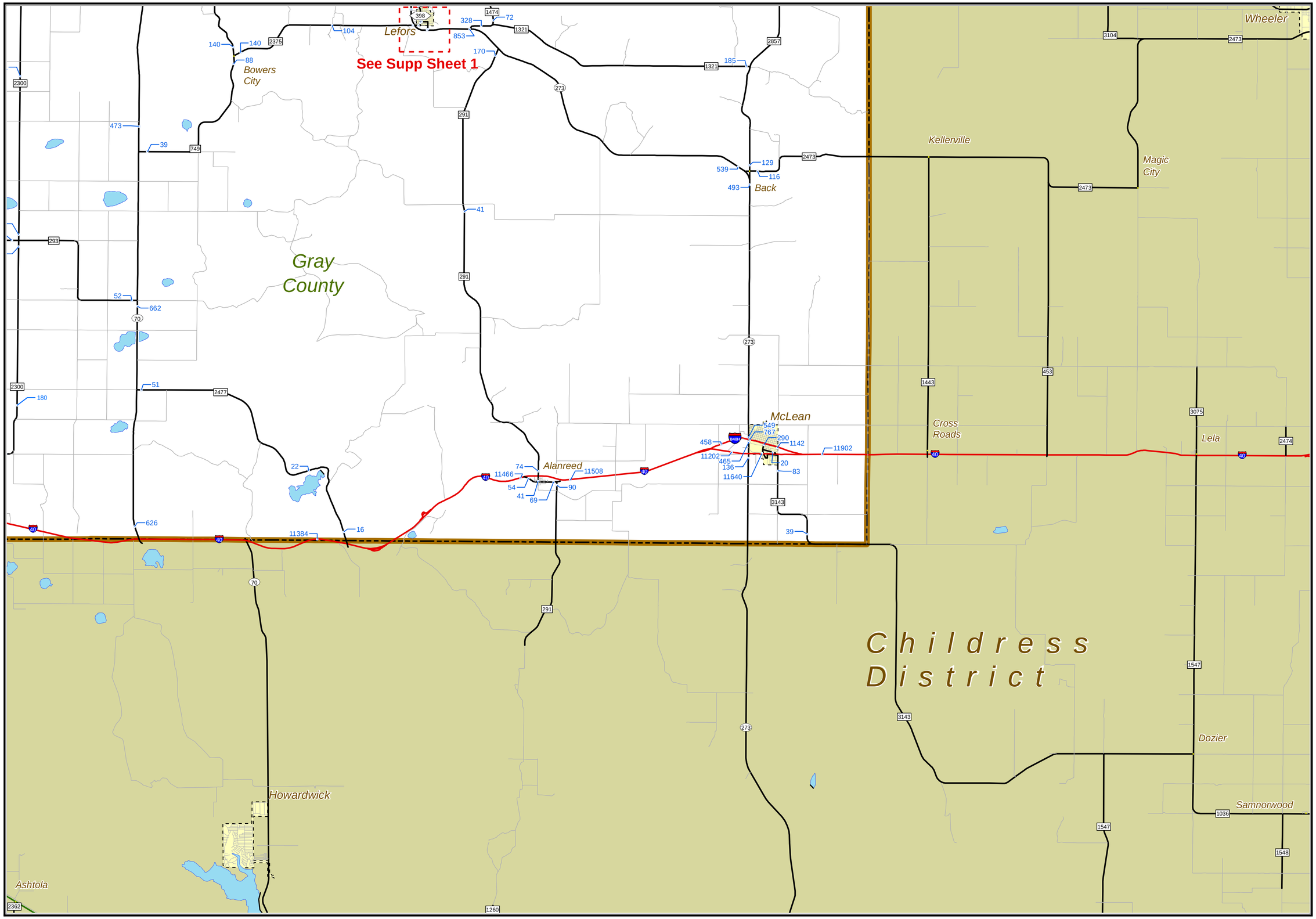

Towns, Roads, IH, BI, US, BU, UA, UP, SH, BS, SL, SS, FM, RM, BF, FS, RE, RR, RS, PR, Streets, Dams, Lakes, Cities, District, Counties

COPYRIGHT 2015 by the Texas Department of Transportation. All rights reserved.

NOTICE: This map has been prepared for use within the Texas Department of Transportation. Accuracy is limited to the validity of avalible data.

Miles
0 1 2 3 4

2014 AMARILLO DISTRICT TRAFFIC MAP

PREPARED BY THE
Texas Department of Transportation
Transportation Planning and Programming Division
IN COOPERATION WITH THE
U.S. Department of Transportation

N

Texas Department of Transportation

New Mexico

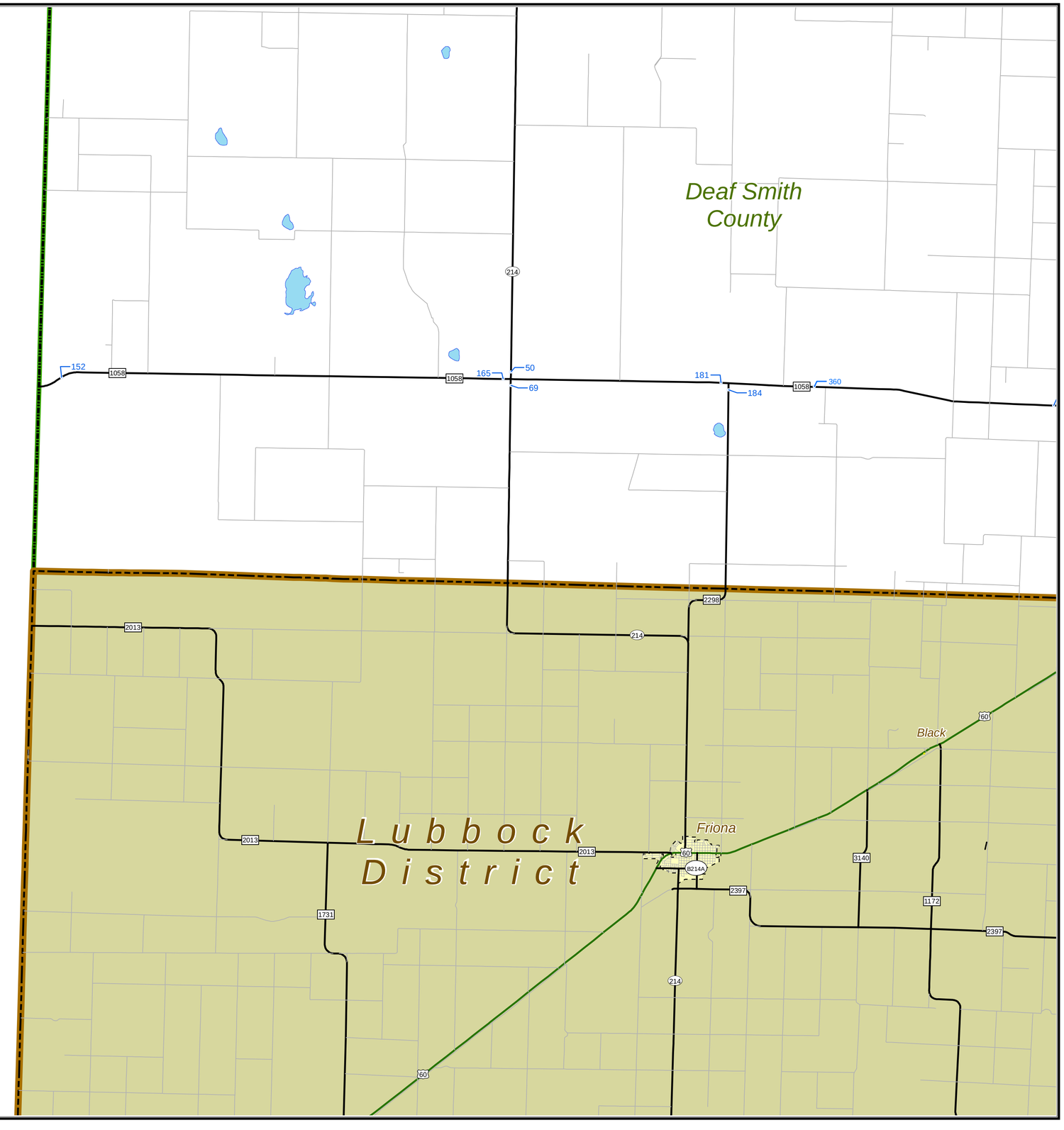

Towns
Roads
IH
BI
US
BU
UA
UP
SH
BS
SL
SS
FM
RM
BF
FS
RE
RR
RS
PR
Streets
Dams
Lakes
Cities
District
Counties

COPYRIGHT 2015 by the Texas Department of Transportation.
All rights reserved.

NOTICE: This map has been prepared for use within the Texas Department of Transportation. Accuracy is limited to the validity of avalible data.

Miles
0 1 2 3 4

2014 AMARILLO DISTRICT TRAFFIC MAP

PREPARED BY THE
Texas Department of Transportation
Transportation Planning and Programming Division
IN COOPERATION WITH THE
U.S. Department of Transportation

N

Texas Department of Transportation

Sheet 20 of 22 Base Sheets

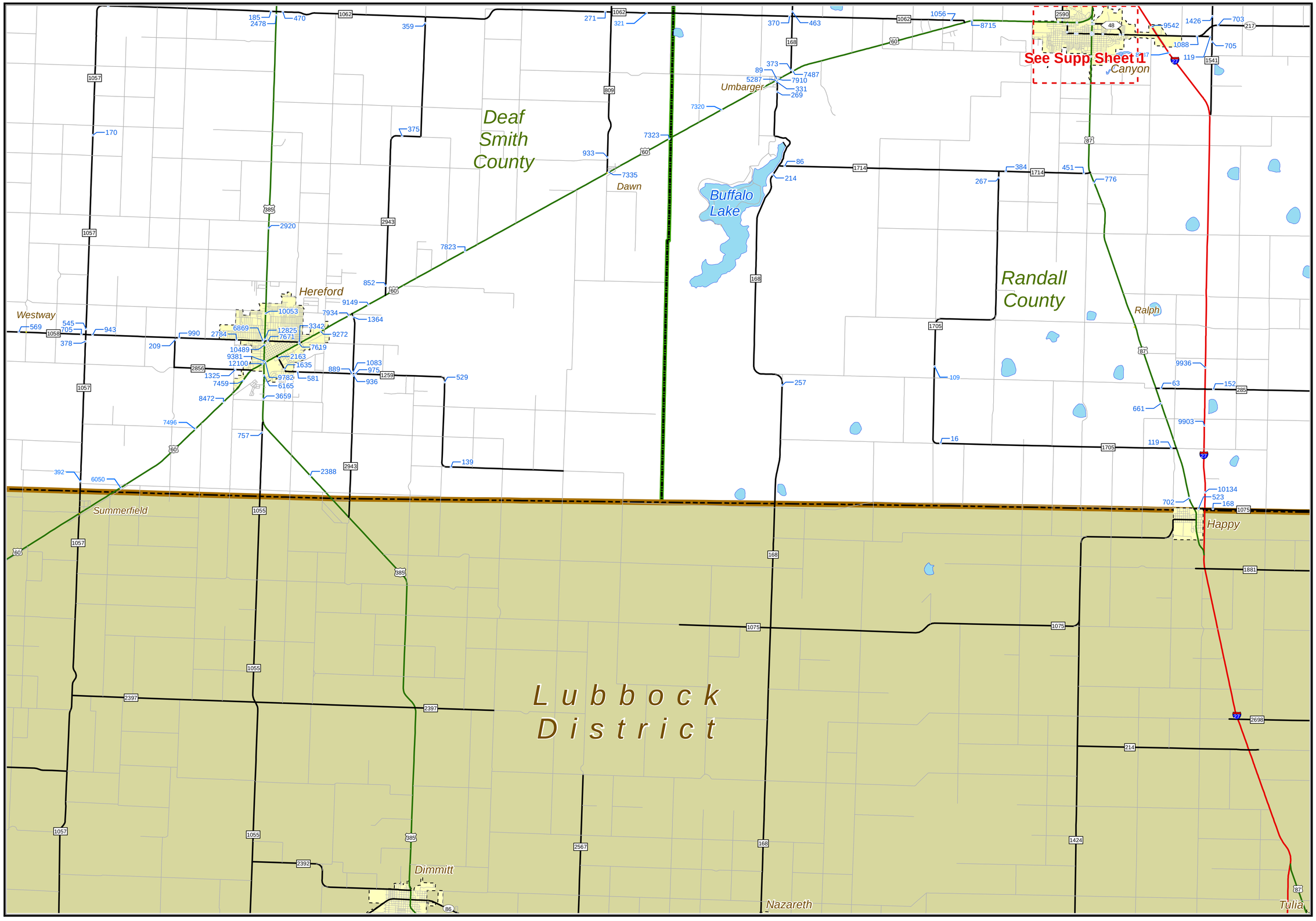

Towns, Roads, IH, BI, US, BU, UA, UP, SH, BS, SL, SS, FM, RM, BF, FS, RE, RR, RS, PR, Streets, Dams, Lakes, Cities, District, Counties

COPYRIGHT 2015 by the Texas Department of Transportation.
All rights reserved.

NOTICE: This map has been prepared for use within the Texas Department of Transportation. Accuracy is limited to the validity of avalible data.

Miles
0 1 2 3 4

2014 AMARILLO DISTRICT TRAFFIC MAP

PREPARED BY THE
Texas Department of Transportation
Transportation Planning and Programming Division
IN COOPERATION WITH THE
U.S. Department of Transportation

N

Texas Department of Transportation

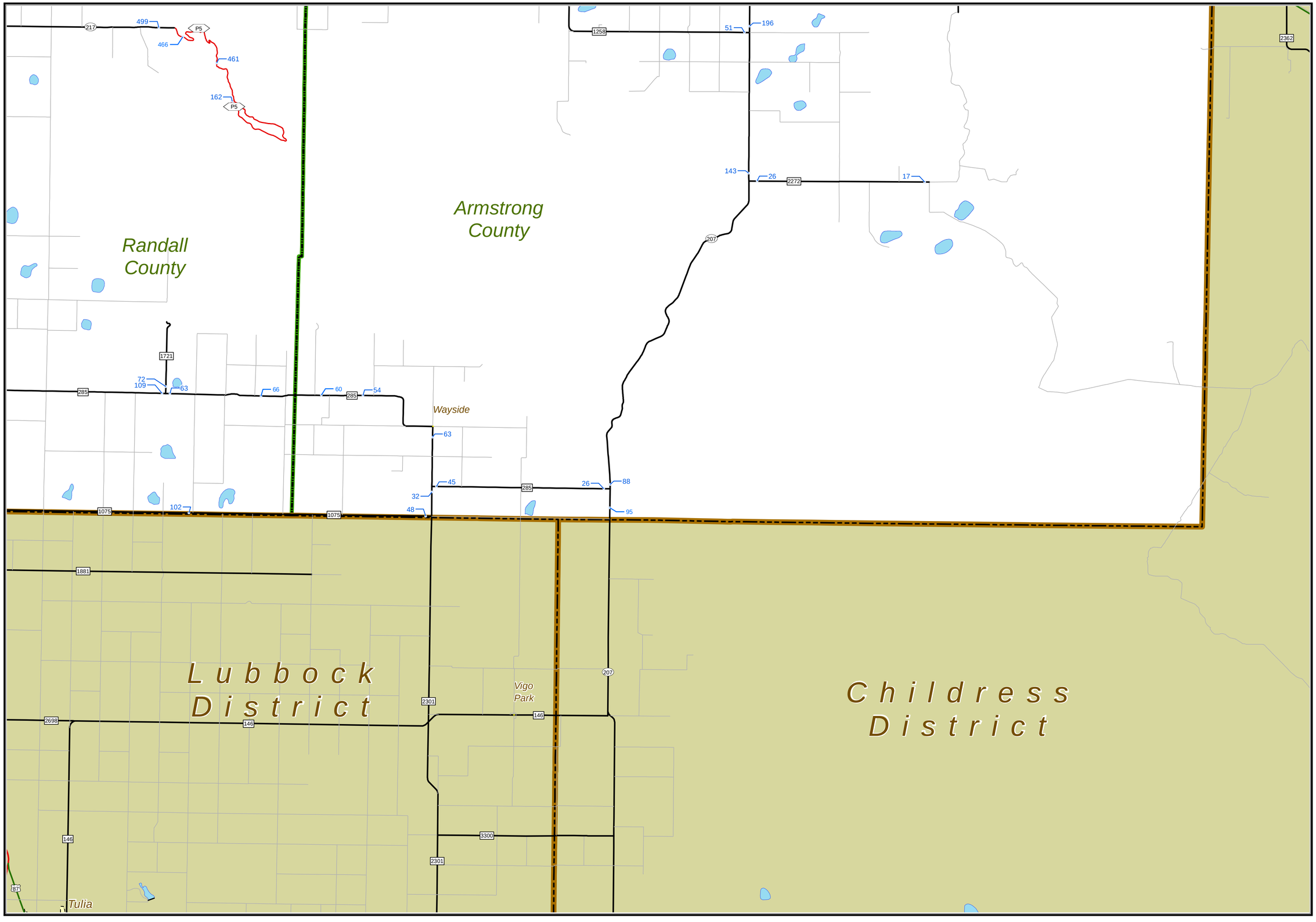

Towns
Roads
IH
BI
US
BU
UA
UP
SH
BS
SL
SS
FM
RM
BF
FS
RE
RR
RS
PR
Streets
Dams
Lakes
Cities
District
Counties

COPYRIGHT 2015 by the Texas Department of Transportation.
All rights reserved.

NOTICE: This map has been prepared for use within the Texas Department of Transportation. Accuracy is limited to the validity of avalible data.

Miles
0 1 2 3 4

2014 AMARILLO DISTRICT TRAFFIC MAP

PREPARED BY THE
Texas Department of Transportation
Transportation Planning and Programming Division
IN COOPERATION WITH THE
U.S. Department of Transportation

N

Texas Department of Transportation

Sheet 22 of 22 Base Sheets