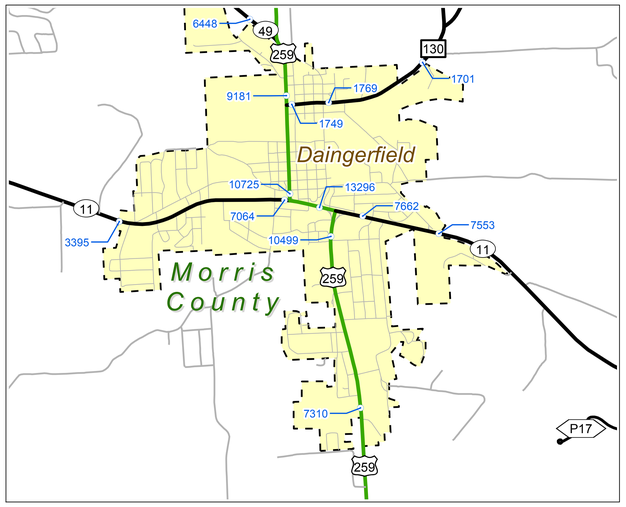

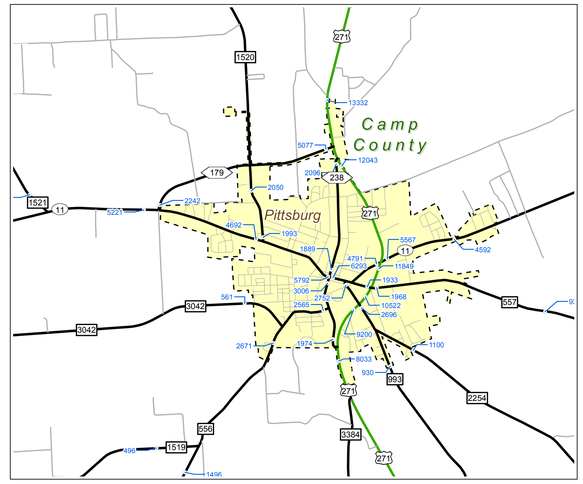

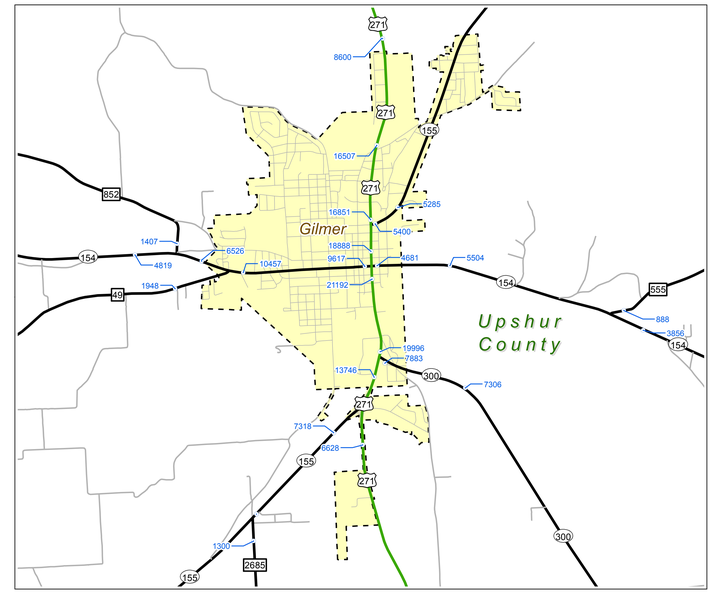

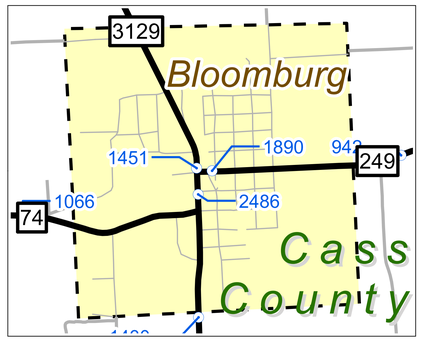

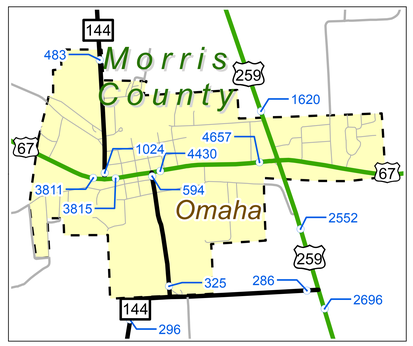

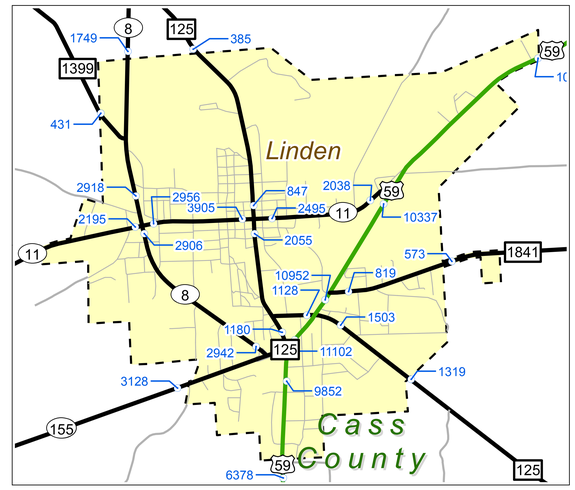

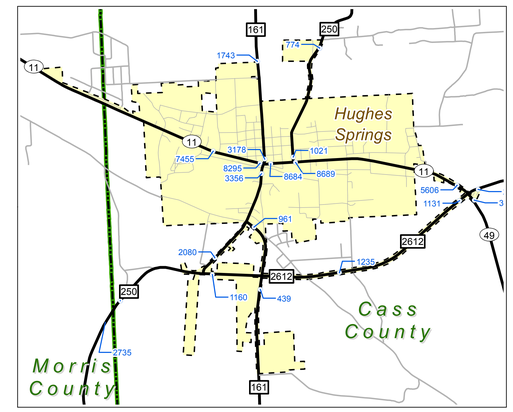

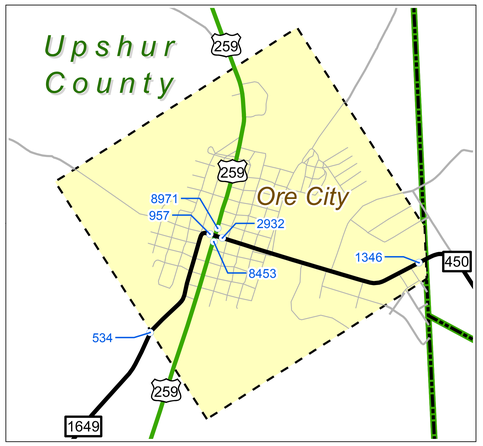

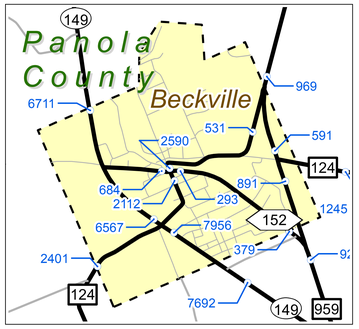

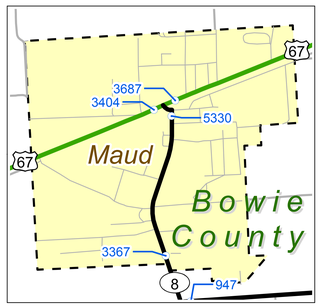

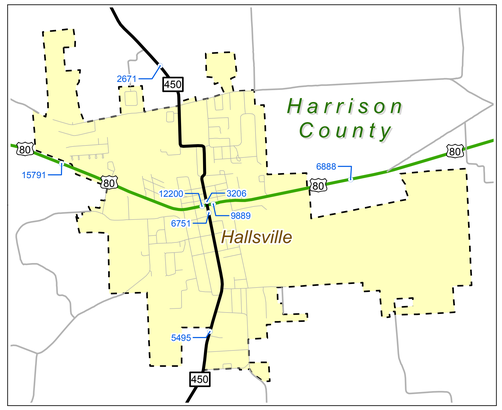

Highways: AADT, Roads, Route Prefix, BF, BI, BS, BU, FM, FS, IH, PR, RE, RM, RR, RS, SH, SL, SS, UA, UP, US, Streets, City, County

COPYRIGHT 2015 by the Texas Department of Transportation. All rights reserved.

NOTICE: This map has been prepared for internal use by the Texas Department of Transportation. Accuracy is limited to the validity of available data.

N

2014 ATLANTA DISTRICT TRAFFIC MAP

PREPARED BY THE
Texas Department of Transportation
Transportation Planning and Programming Division
IN COOPERATION WITH THE
U.S. Department of Transportation

Miles
0 0.5 1 2

Texas Department of Transportation

SUPPLEMENTARY SHEET 1 OF 4

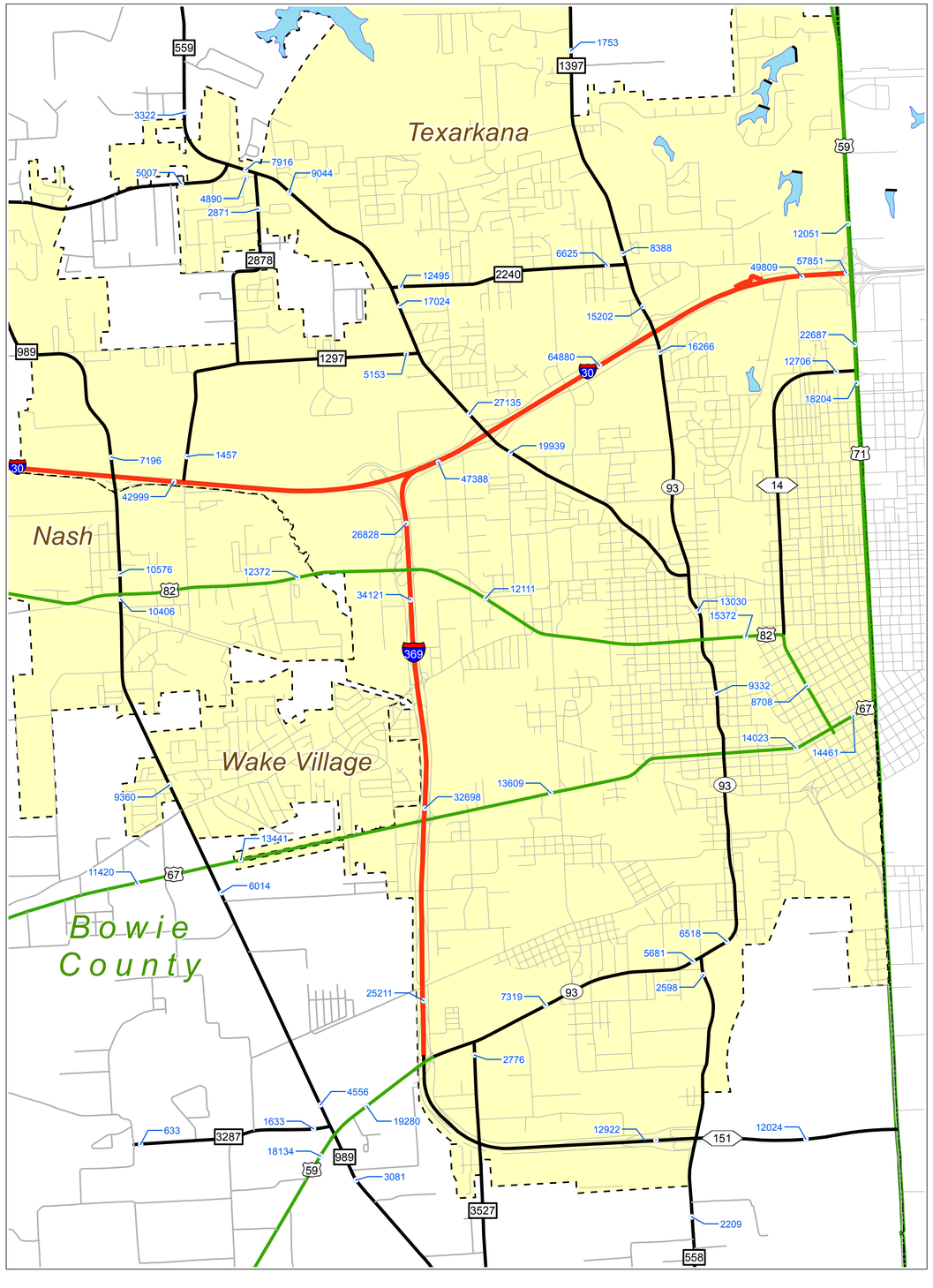

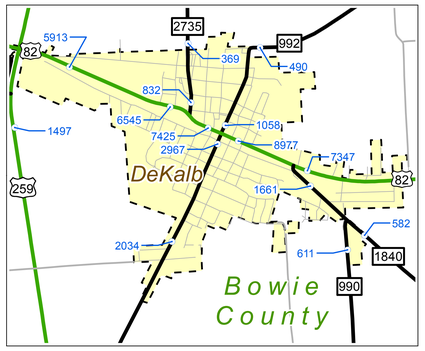

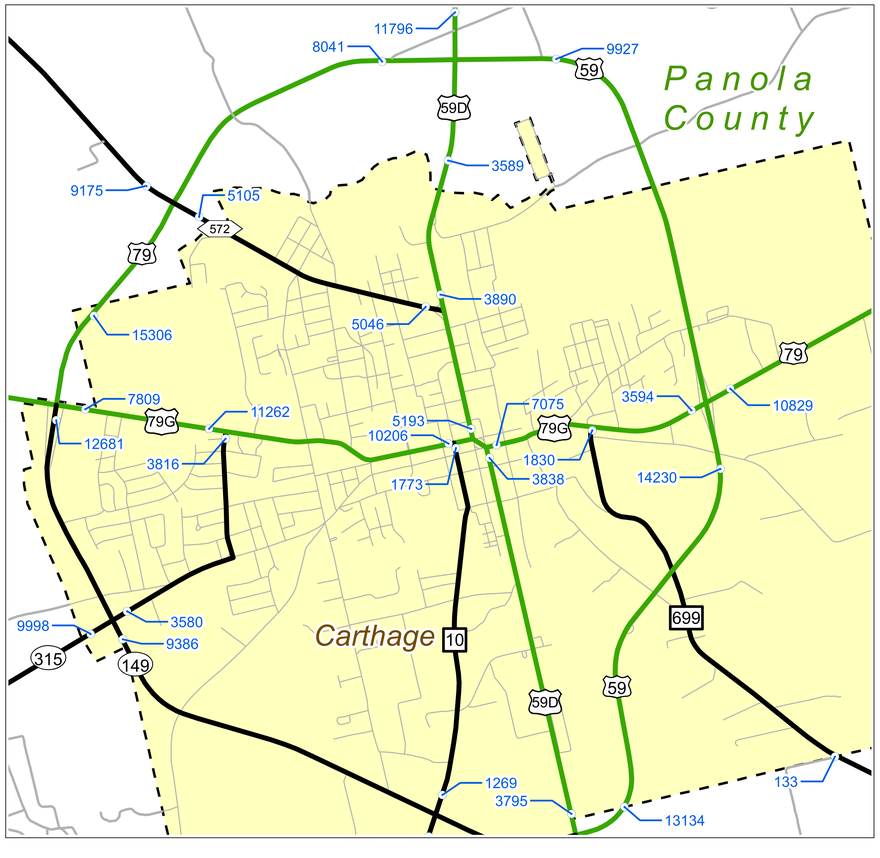

AADT — Dams — Streets — Roads — BF — BI — BS — BU — FM — FS — IH — PR — RE — RM — RR — RS — SH — SL — SS — UA — UP — US — Lakes — Cities — County

COPYRIGHT 2015 by the Texas Department of Transportation.
All rights reserved.

NOTICE: This map has been prepared for internal use by the Texas Department of Transportation. Accuracy is limited to the validity of available data.

N

2014 ATLANTA DISTRICT TRAFFIC MAP

PREPARED BY THE
Texas Department of Transportation
Transportation Planning and Programming Division
IN COOPERATION WITH THE
U.S. Department of Transportation

Miles
1 0.5 0 1

Texas Department of Transportation

SUPPLEMENTARY SHEET 2 OF 4

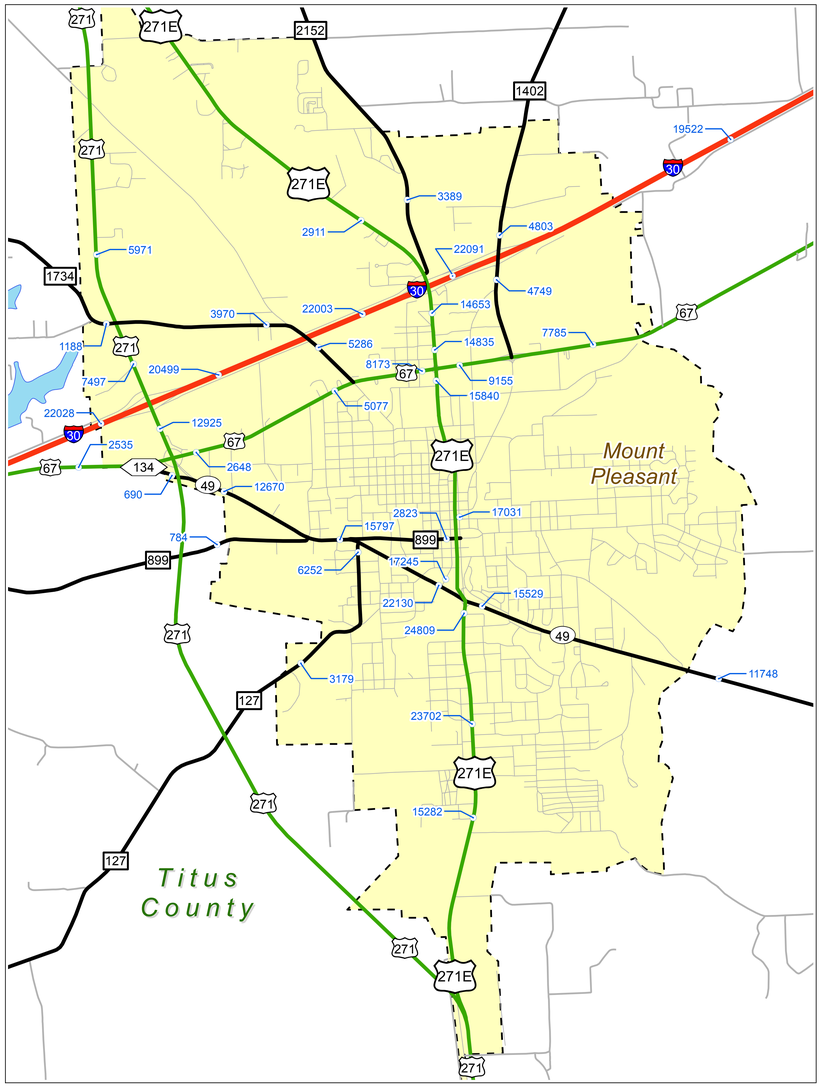

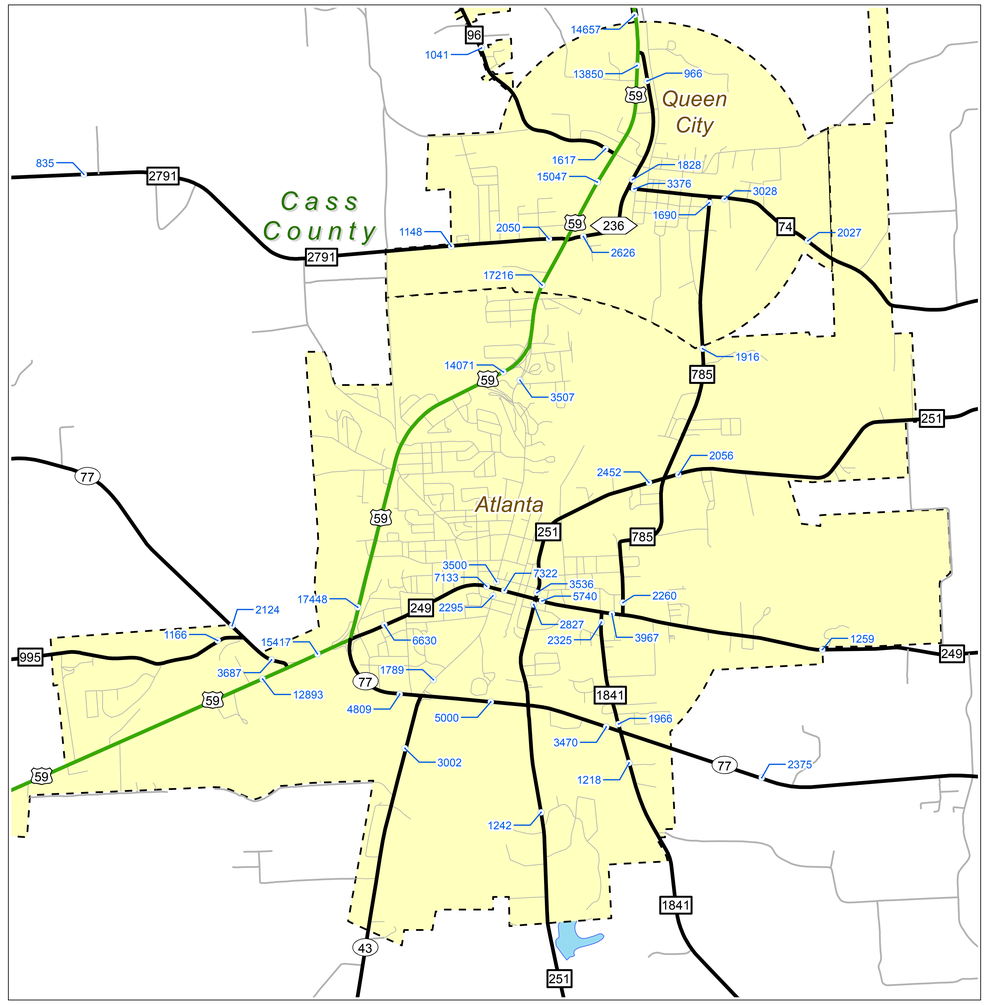

Highways: AADT, Roads, Route Prefix, BF, BI, BS, BU, FM, FS, IH, PR, RE, RM, RR, RS, SH, SL, SS, UA, UP, US, Streets, City, County, Lakes

COPYRIGHT 2015 by the Texas Department of Transportation.
All rights reserved.

NOTICE: This map has been prepared for internal use by the Texas Department of Transportation. Accuracy is limited to the validity of available data.

N

2014 ATLANTA DISTRICT TRAFFIC MAP

PREPARED BY THE
Texas Department of Transportation
Transportation Planning and Programming Division
IN COOPERATION WITH THE
U.S. Department of Transportation

Miles
0 0.5 1 2

Texas Department of Transportation

SUPPLEMENTARY SHEET 3 OF 4

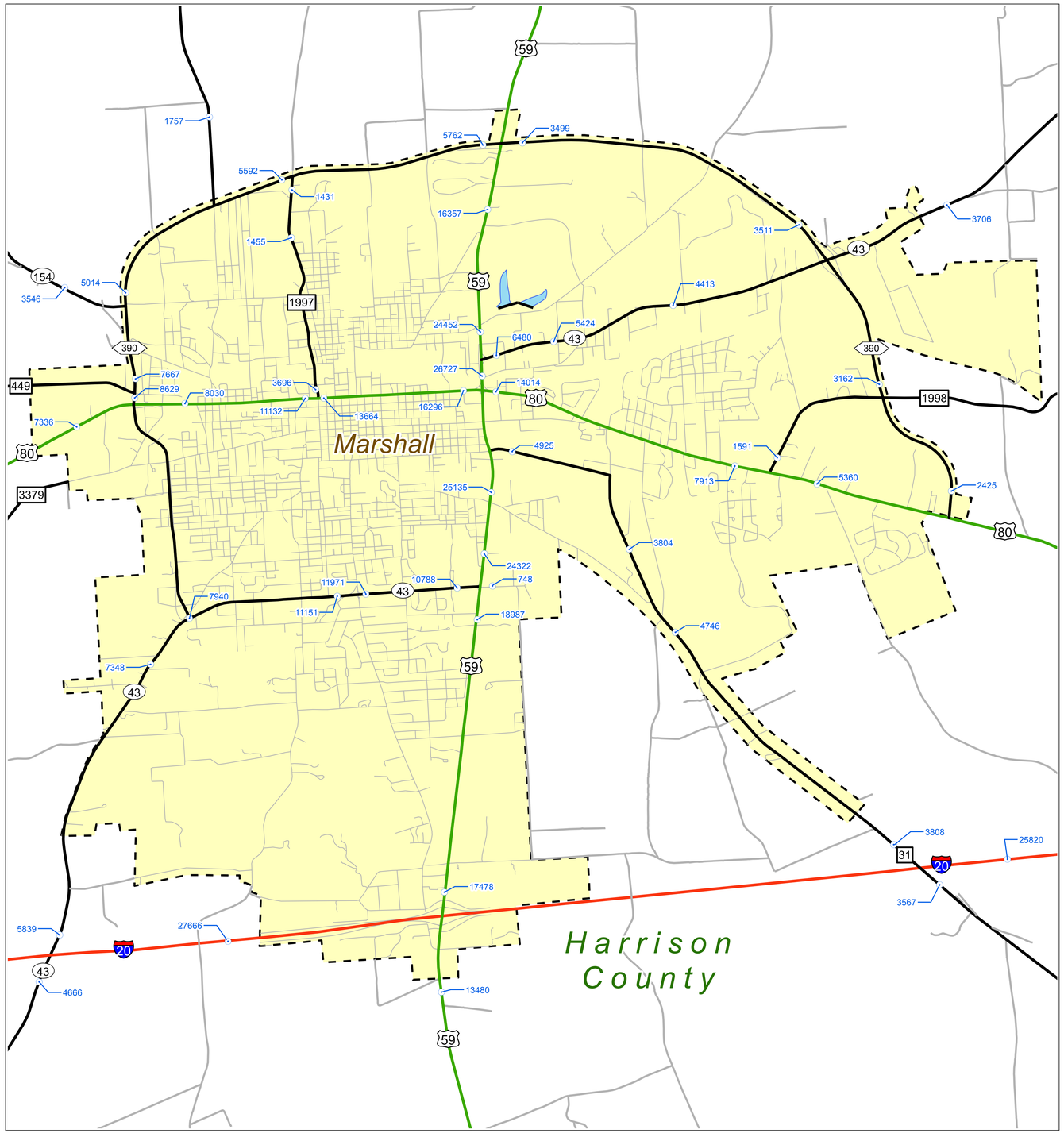

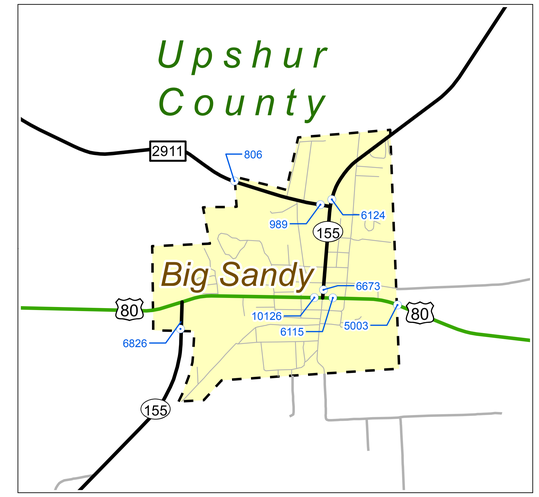

AADT
Highways
Roads
Route Prefix
BF
BI
BS BU FM FS IH PR
RE RM RR RS SH SL
SS UA UP US
Streets
Dams
Lakes
Cities
County

COPYRIGHT 2015 by the Texas Department of Transportation. All rights reserved.

NOTICE: This map has been prepared for internal use by the Texas Department of Transportation. Accuracy is limited to the validity of available data.

N

2014 ATLANTA DISTRICT TRAFFIC MAP

PREPARED BY THE
Texas Department of Transportation
Transportation Planning and Programming Division
IN COOPERATION WITH THE
U.S. Department of Transportation

Miles
0 0.5 1 2

Texas Department of Transportation

SUPPLEMENTARY SHEET 4 OF 4