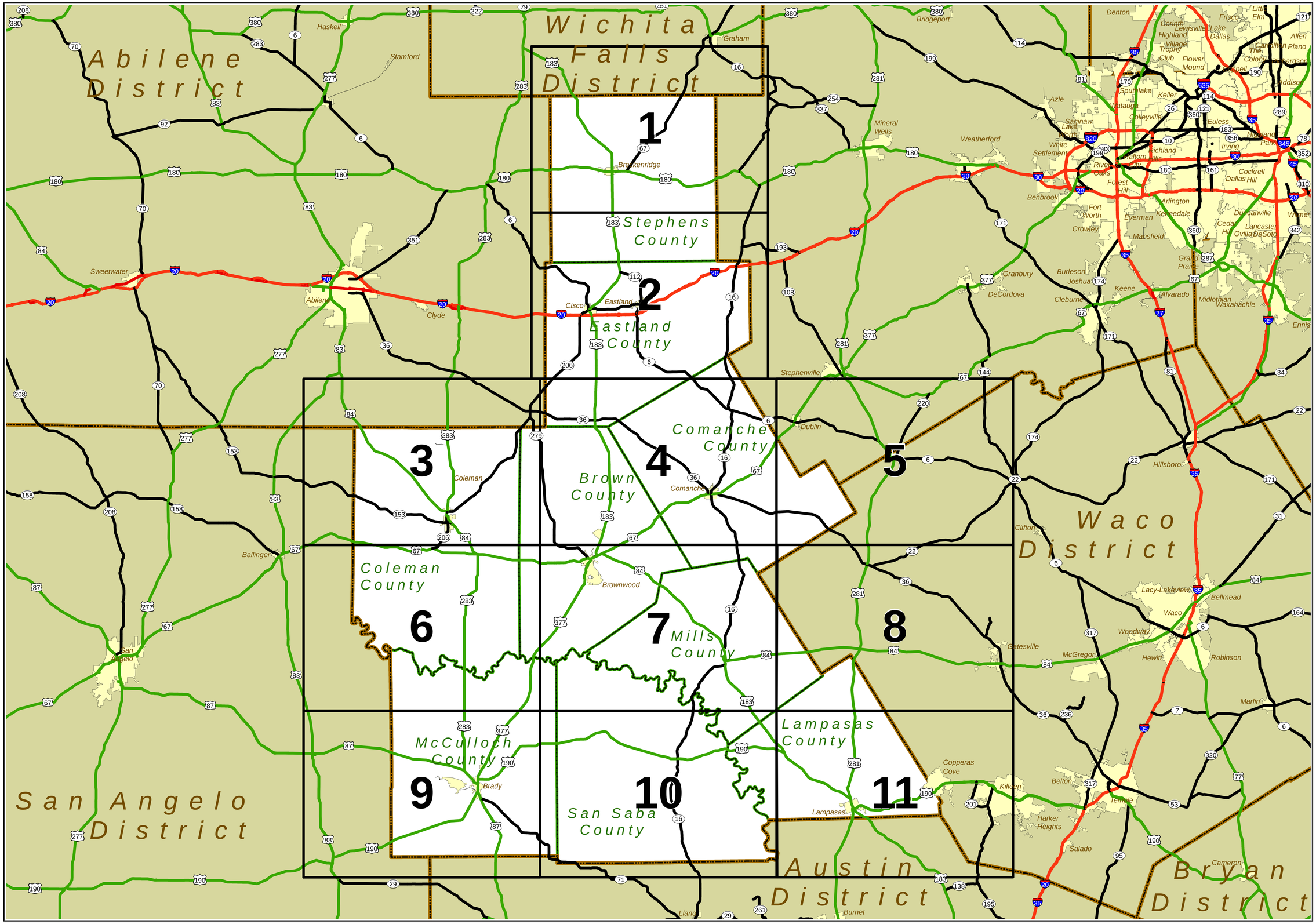

BROWNWOOD DISTRICT KEY TO SHEETS

PREPARED BY THE

Texas Department of Transportation

Transportation Planning and Programming Division

IN COOPERATION WITH THE

U.S. Department of Transportation

N

Texas Department of Transportation

KEY TO BASE SHEETS

COPYRIGHT 2014 by the Texas Department of Transportation.
All rights reserved.

NOTICE: This map has been prepared for internal use by the Texas Department of Transportation. Accuracy is limited to the validity of available data.

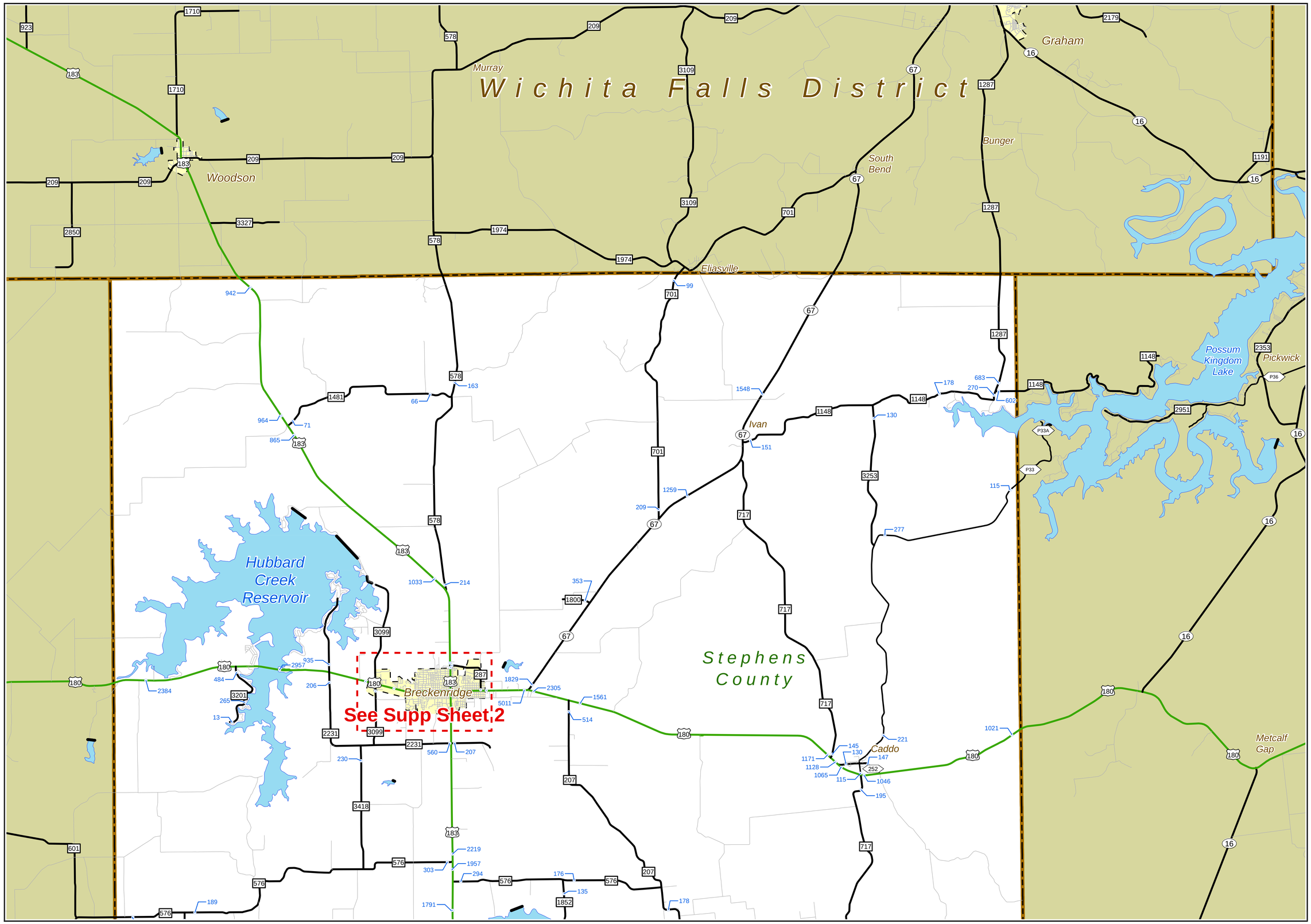

AADT	FS	SH	Streets
Roads	IH	SL	Towns
BF	PR	SS	Dams
BI	RE	UA	Lakes
BS	RM	UP	Cities
BU	RR	US	District
FM	RS		County

COPYRIGHT 2015 by the Texas Department of Transportation.
All rights reserved.

NOTICE: This map has been prepared for internal use by the Texas Department of Transportation. Accuracy is limited to the validity of available data.

Miles
0 1 2 3 4

2014 BROWNWOOD DISTRICT TRAFFIC MAP

PREPARED BY THE
Texas Department of Transportation
Transportation Planning and Programming Division
IN COOPERATION WITH THE
U.S. Department of Transportation

N

Texas Department of Transportation

Sheet 1 of 11 Base Sheets

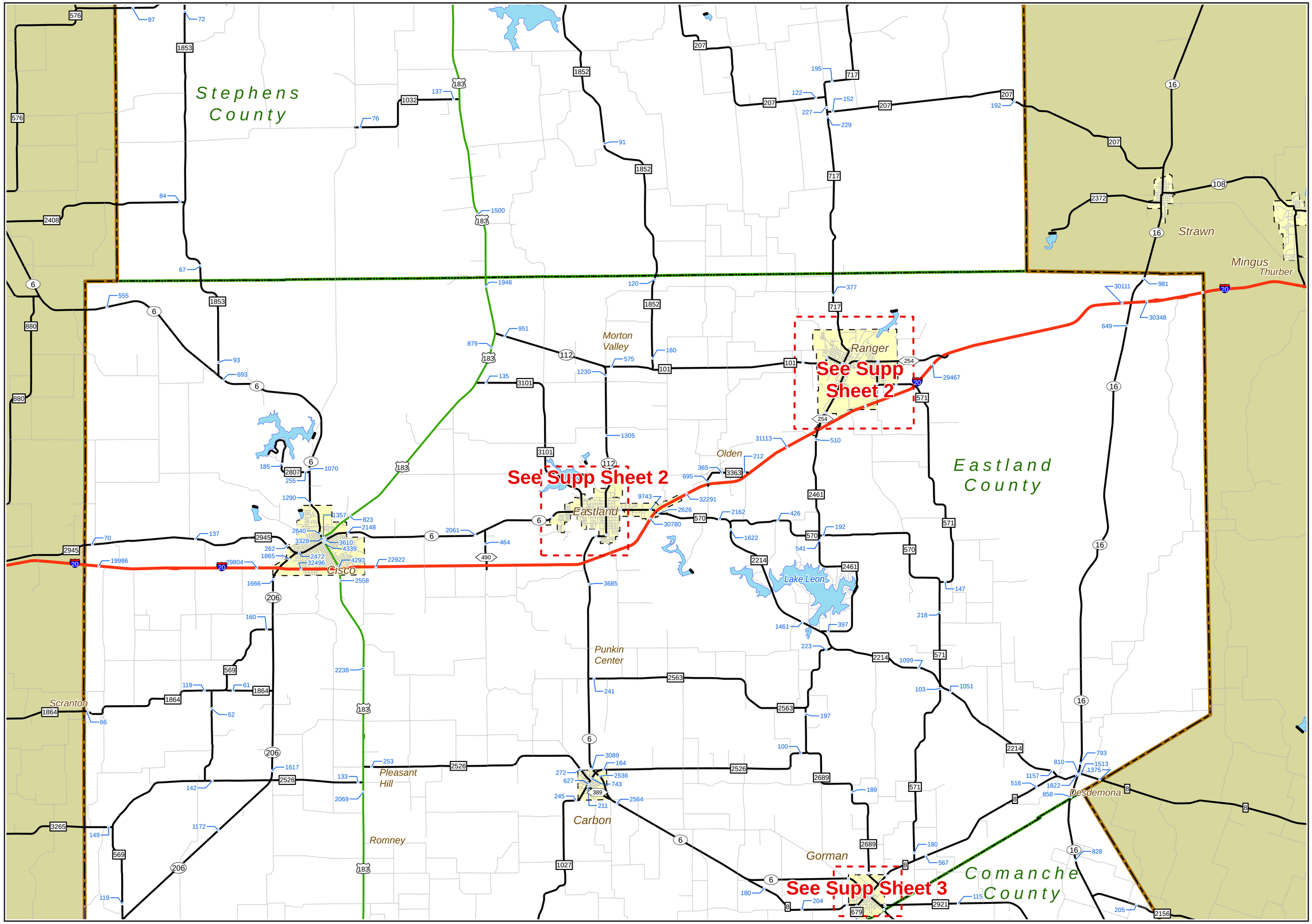

AADT — Roads — BF — BI — BS — BU — FM
FS — IH — PR — RE — RM — RR — RS
SH — SL — SS — UA — UP — US
Streets — Towns — Dams — Lakes — Cities — District — County

COPYRIGHT 2015 by the Texas Department of Transportation.
All rights reserved.

NOTICE: This map has been prepared for internal use by the Texas Department of Transportation. Accuracy is limited to the validity of available data.

Miles
0 1 2 3 4

2014 BROWNWOOD DISTRICT TRAFFIC MAP

PREPARED BY THE
Texas Department of Transportation
Transportation Planning and Programming Division
IN COOPERATION WITH THE
U.S. Department of Transportation

N

Texas Department of Transportation

Sheet 2 of 11 Base Sheets

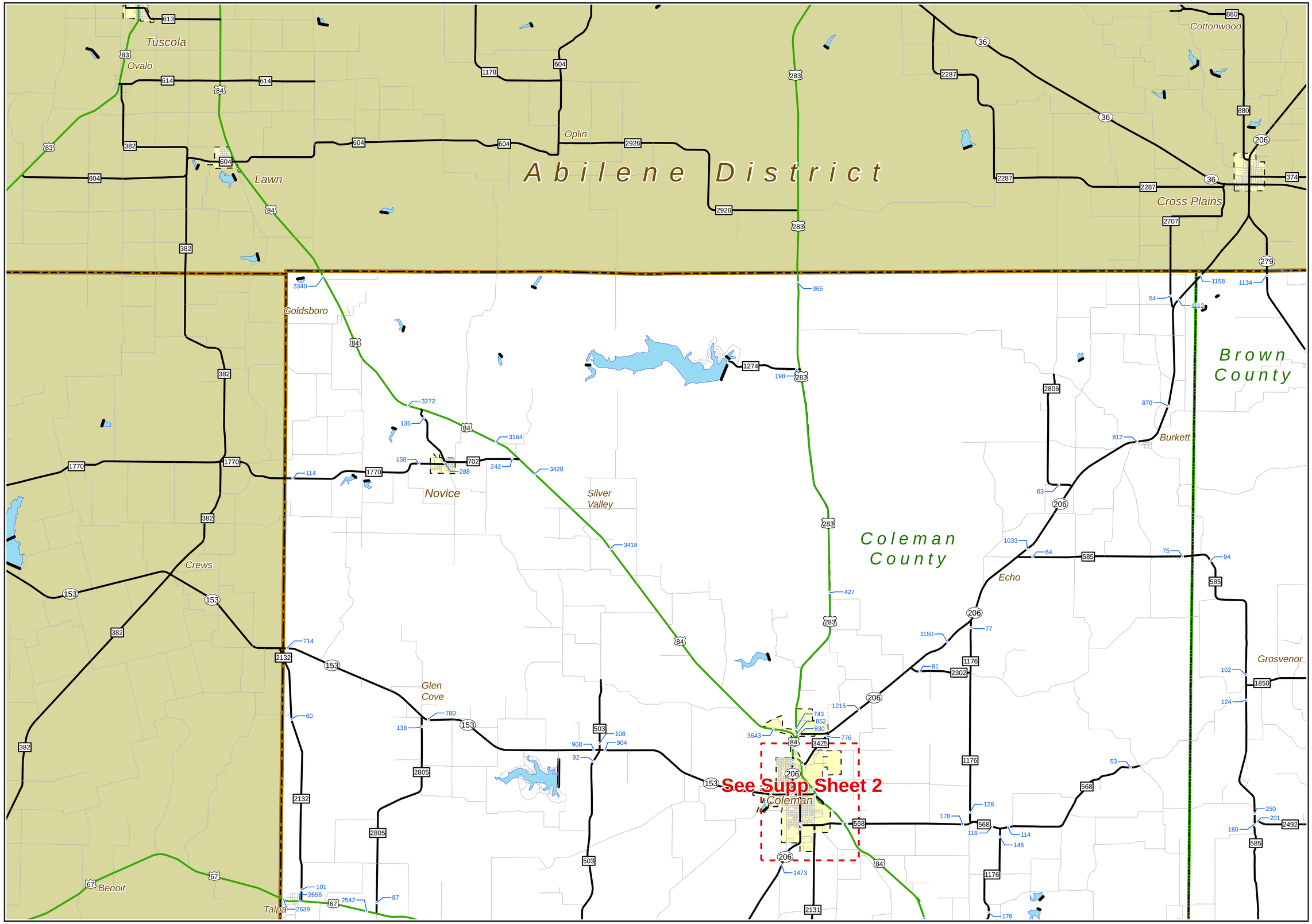

AADT	FS	SH	Streets
Roads	IH	SL	Towns
BF	PR	SS	Dams
BI	RE	UA	Lakes
BS	RM	UP	Cities
BU	RR	US	District
FM	RS		County

COPYRIGHT 2015 by the Texas Department of Transportation.
All rights reserved.

NOTICE: This map has been prepared for internal use by the Texas Department of Transportation. Accuracy is limited to the validity of available data.

Miles
0 1 2 3 4

2014 BROWNWOOD DISTRICT TRAFFIC MAP

PREPARED BY THE
Texas Department of Transportation
Transportation Planning and Programming Division
IN COOPERATION WITH THE
U.S. Department of Transportation

N

Texas Department of Transportation

Sheet 3 of 11 Base Sheets

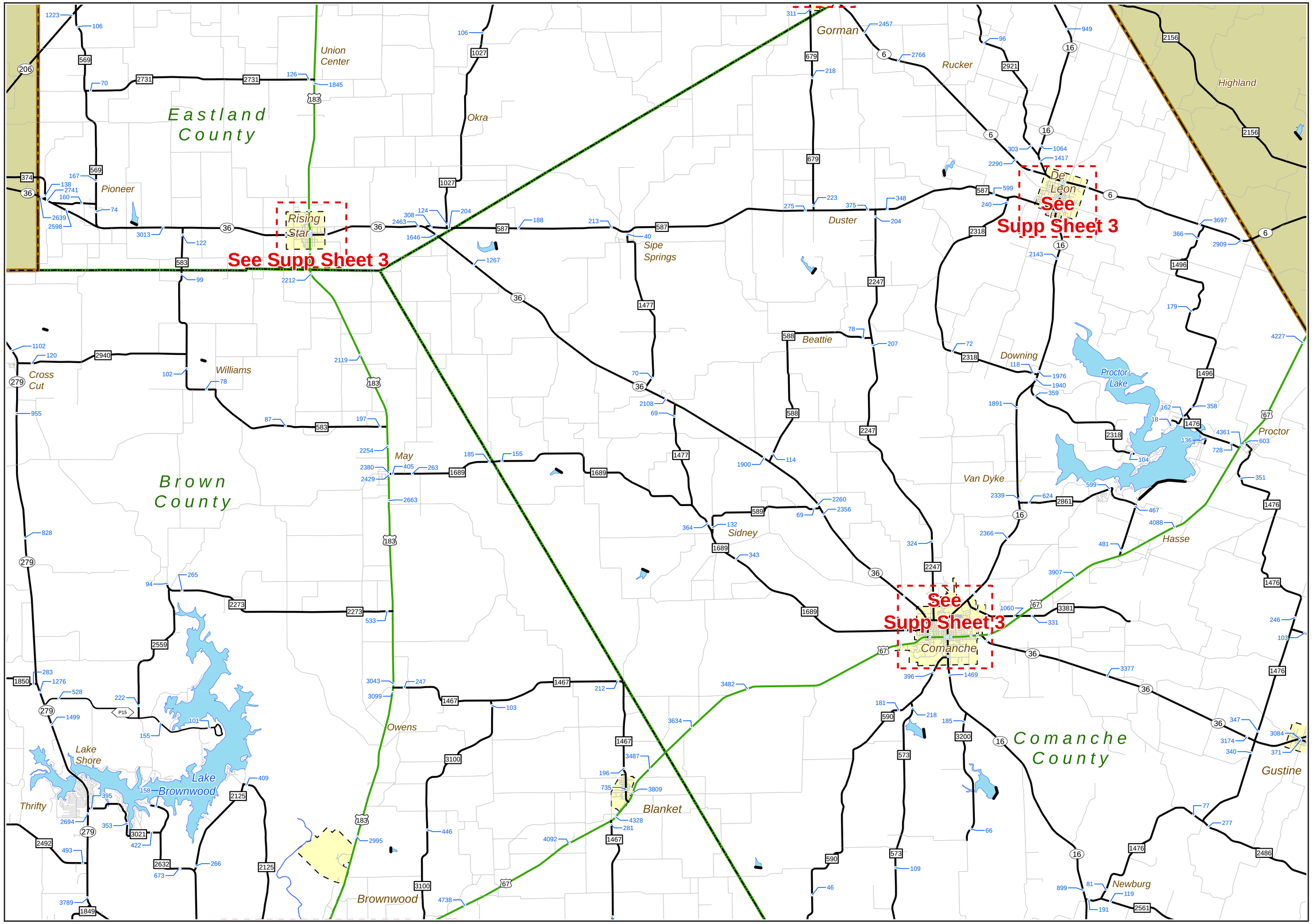

AADT	FS	SH	Streets
Roads	IH	SL	Towns
BF	PR	SS	Dams
BI	RE	UA	Lakes
BS	RM	UP	Cities
BU	RR	US	District
FM	RS		County

COPYRIGHT 2015 by the Texas Department of Transportation. All rights reserved.

NOTICE: This map has been prepared for internal use by the Texas Department of Transportation. Accuracy is limited to the validity of available data.

Miles
0 1 2 3 4

2014 BROWNWOOD DISTRICT TRAFFIC MAP

PREPARED BY THE
Texas Department of Transportation
Transportation Planning and Programming Division
IN COOPERATION WITH THE
U.S. Department of Transportation

N

Texas Department of Transportation

Sheet 4 of 11 Base Sheets

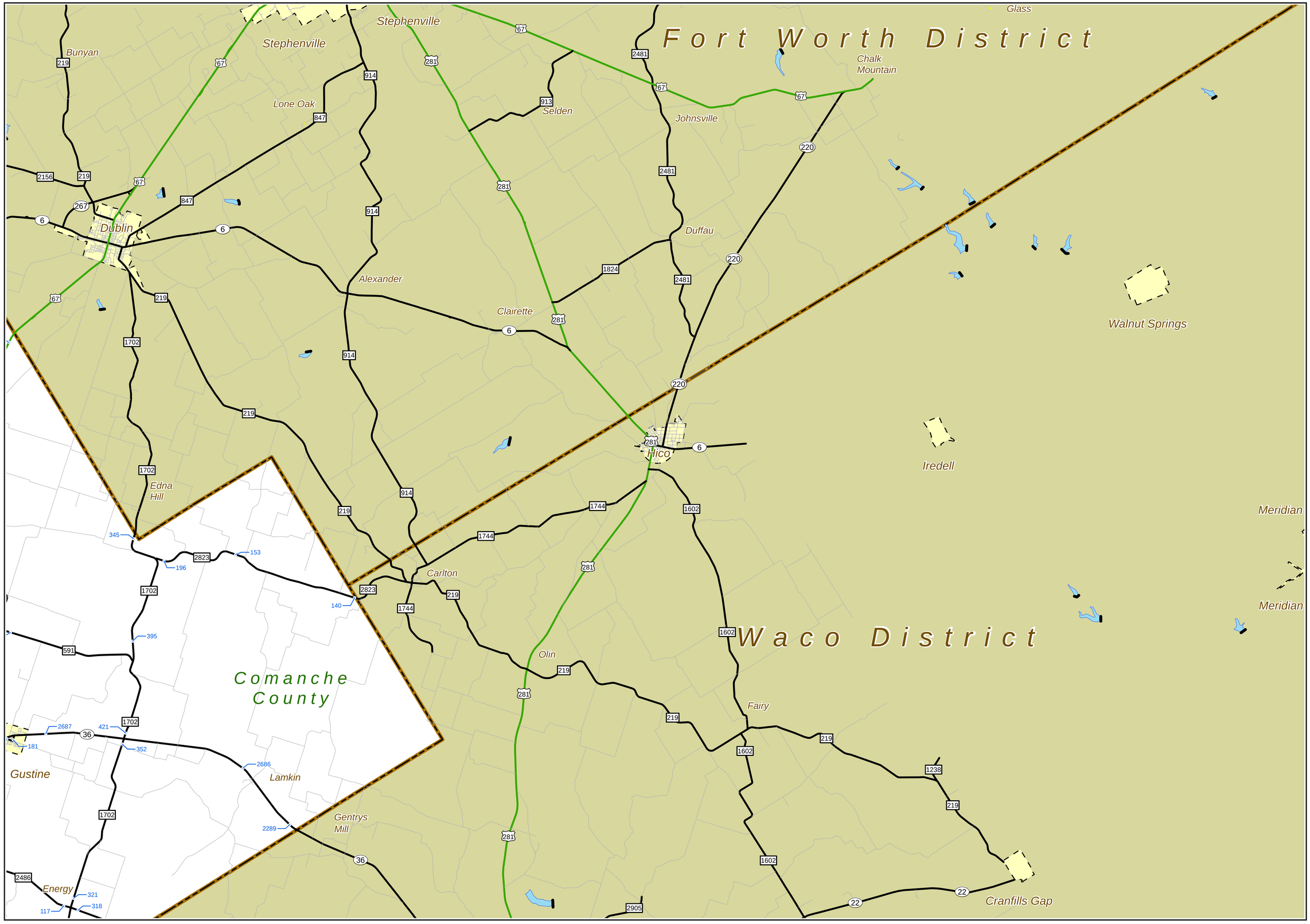

AADT
Roads
BF
BI
BS
BU
FM
FS
IH
PR
RE
RM
RR
RS
SH
SL
SS
UA
UP
US
Streets
Towns
Dams
Lakes
Cities
District
County

COPYRIGHT 2015 by the Texas Department of Transportation.
All rights reserved.

NOTICE: This map has been prepared for internal use by the Texas Department of Transportation. Accuracy is limited to the validity of available data.

Miles
0 1 2 3 4

2014 BROWNWOOD DISTRICT TRAFFIC MAP

PREPARED BY THE
Texas Department of Transportation
Transportation Planning and Programming Division
IN COOPERATION WITH THE
U.S. Department of Transportation

N

Texas Department of Transportation

Sheet 5 of 11 Base Sheets

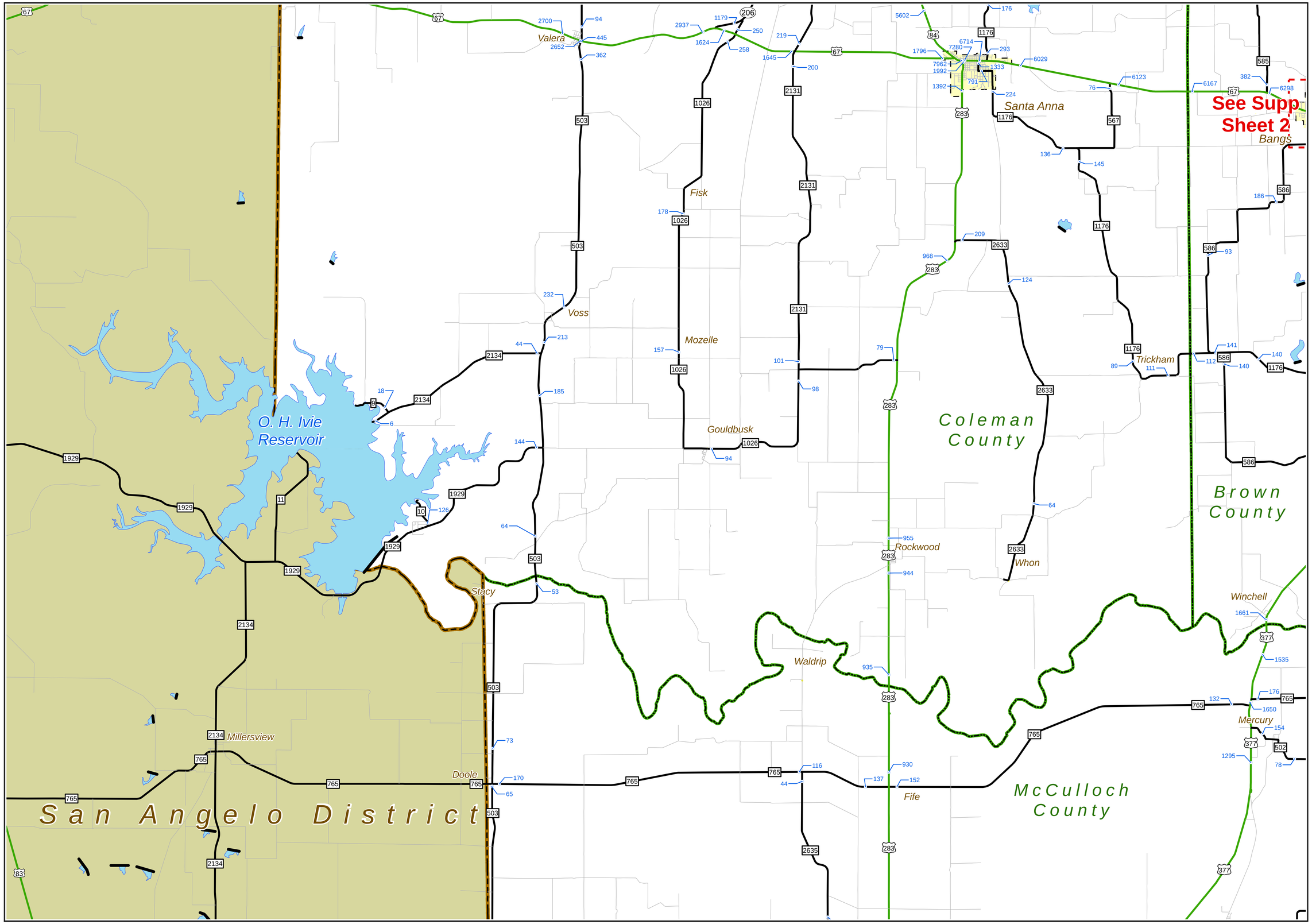

AADT — Roads — BF — BI — BS — BU — FM
FS — IH — PR — RE — RM — RR — RS
SH — SL — SS — UA — UP — US
Streets — Towns — Dams — Lakes — Cities — District — County

COPYRIGHT 2015 by the Texas Department of Transportation.
All rights reserved.

NOTICE: This map has been prepared for internal use by the Texas Department of Transportation. Accuracy is limited to the validity of available data.

Miles
0 1 2 3 4

2014 BROWNWOOD DISTRICT TRAFFIC MAP

PREPARED BY THE
Texas Department of Transportation
Transportation Planning and Programming Division
IN COOPERATION WITH THE
U.S. Department of Transportation

N

Texas Department of Transportation

Sheet 6 of 11 Base Sheets

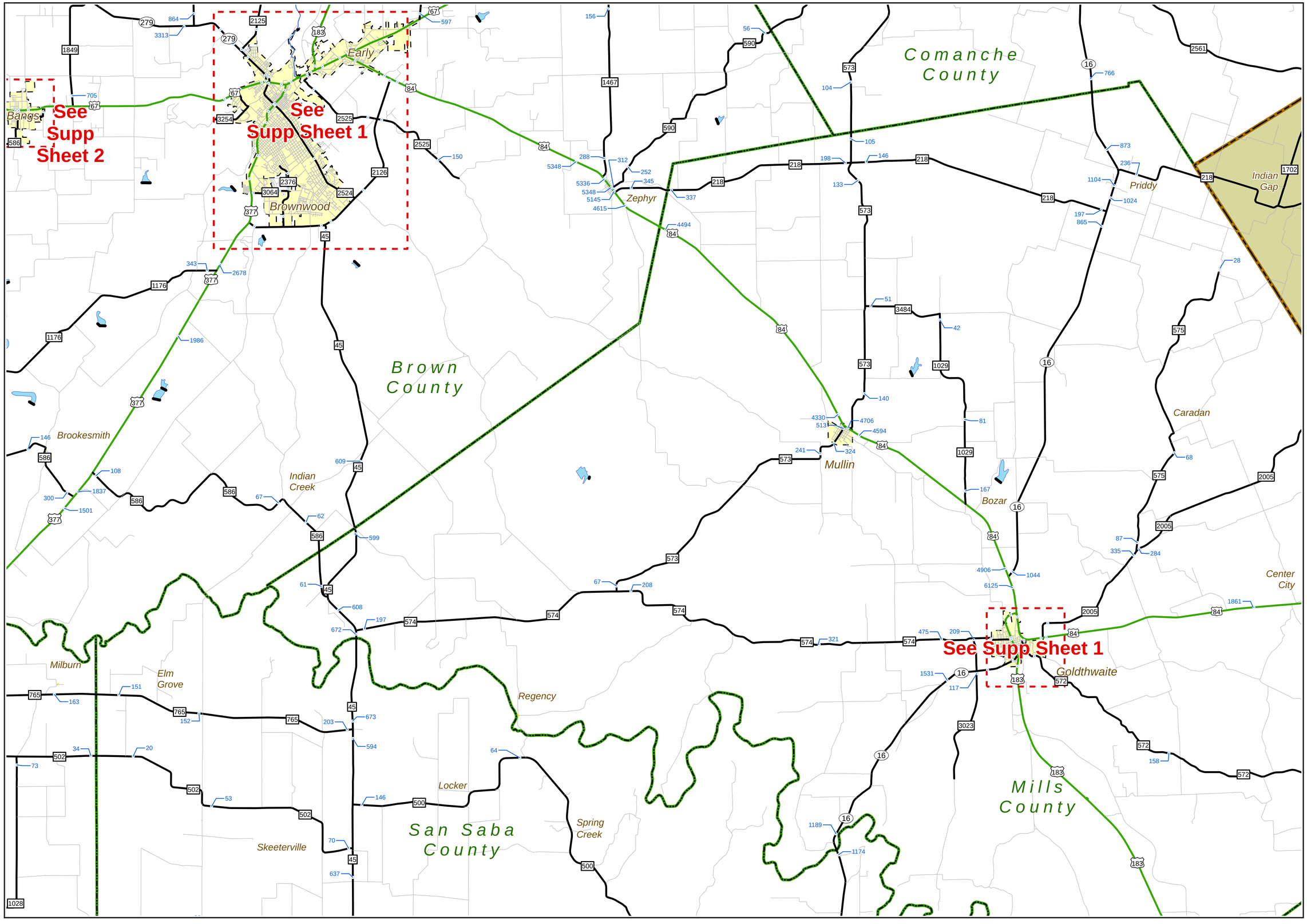

AADT	FS	SH	Streets
Roads	IH	SL	Towns
BF	PR	SS	Dams
BI	RE	UA	Lakes
BS	RM	UP	Cities
BU	RR	US	District
FM	RS		County

COPYRIGHT 2015 by the Texas Department of Transportation. All rights reserved.

NOTICE: This map has been prepared for internal use by the Texas Department of Transportation. Accuracy is limited to the validity of available data.

Miles
0 1 2 3 4

2014 BROWNWOOD DISTRICT TRAFFIC MAP

PREPARED BY THE
Texas Department of Transportation
Transportation Planning and Programming Division
IN COOPERATION WITH THE
U.S. Department of Transportation

N

Texas Department of Transportation

Sheet 7 of 11 Base Sheets

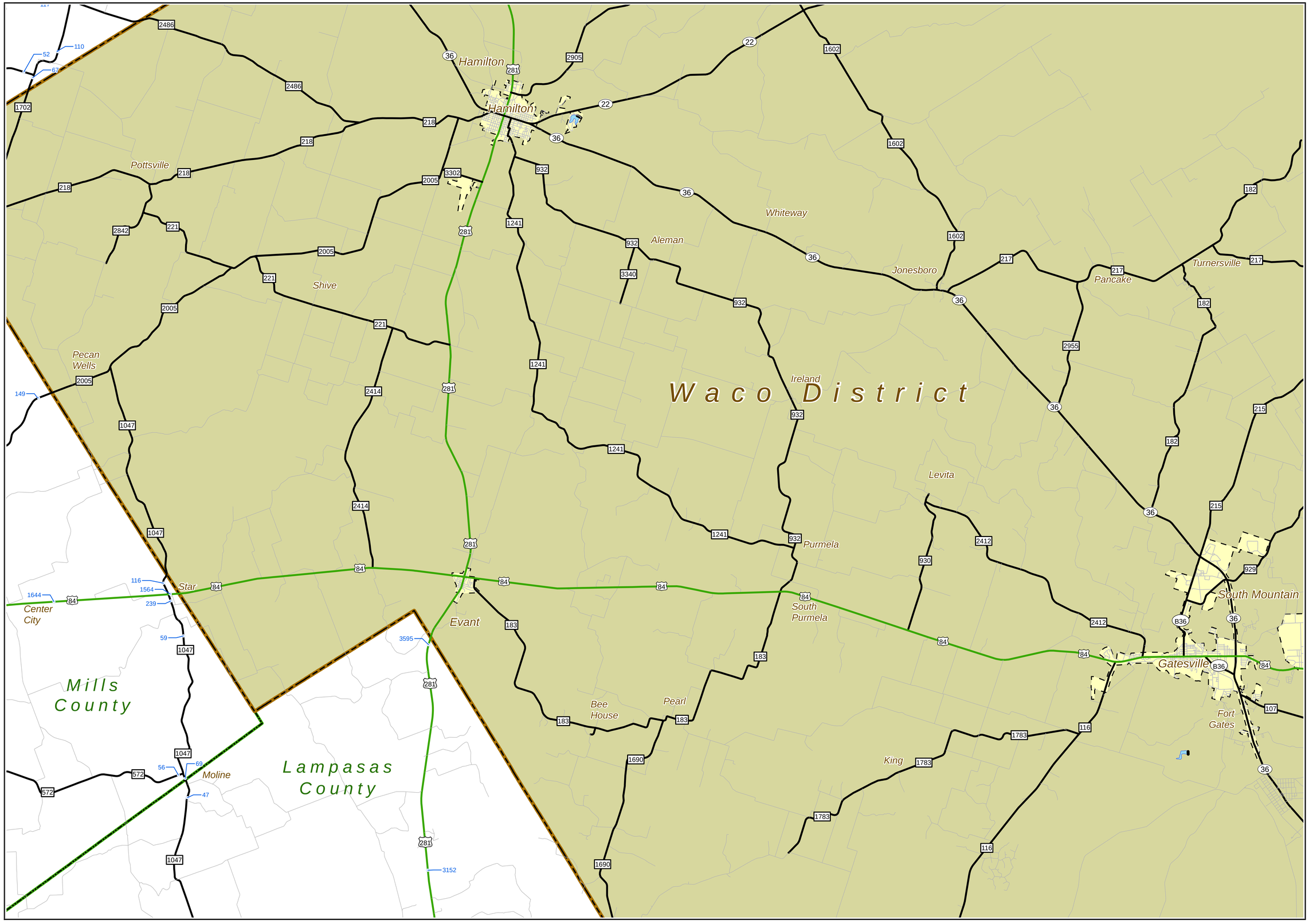

AADT — Roads — BF — BI — BS — BU — FM
FS — IH — PR — RE — RM — RR — RS
SH — SL — SS — UA — UP — US
Streets — Towns — Dams — Lakes — Cities — District — County

COPYRIGHT 2015 by the Texas Department of Transportation. All rights reserved.

NOTICE: This map has been prepared for internal use by the Texas Department of Transportation. Accuracy is limited to the validity of available data.

Miles
0 1 2 3 4

2014 BROWNWOOD DISTRICT TRAFFIC MAP

PREPARED BY THE
Texas Department of Transportation
Transportation Planning and Programming Division
IN COOPERATION WITH THE
U.S. Department of Transportation

N

Texas Department of Transportation

Sheet 8 of 11 Base Sheets

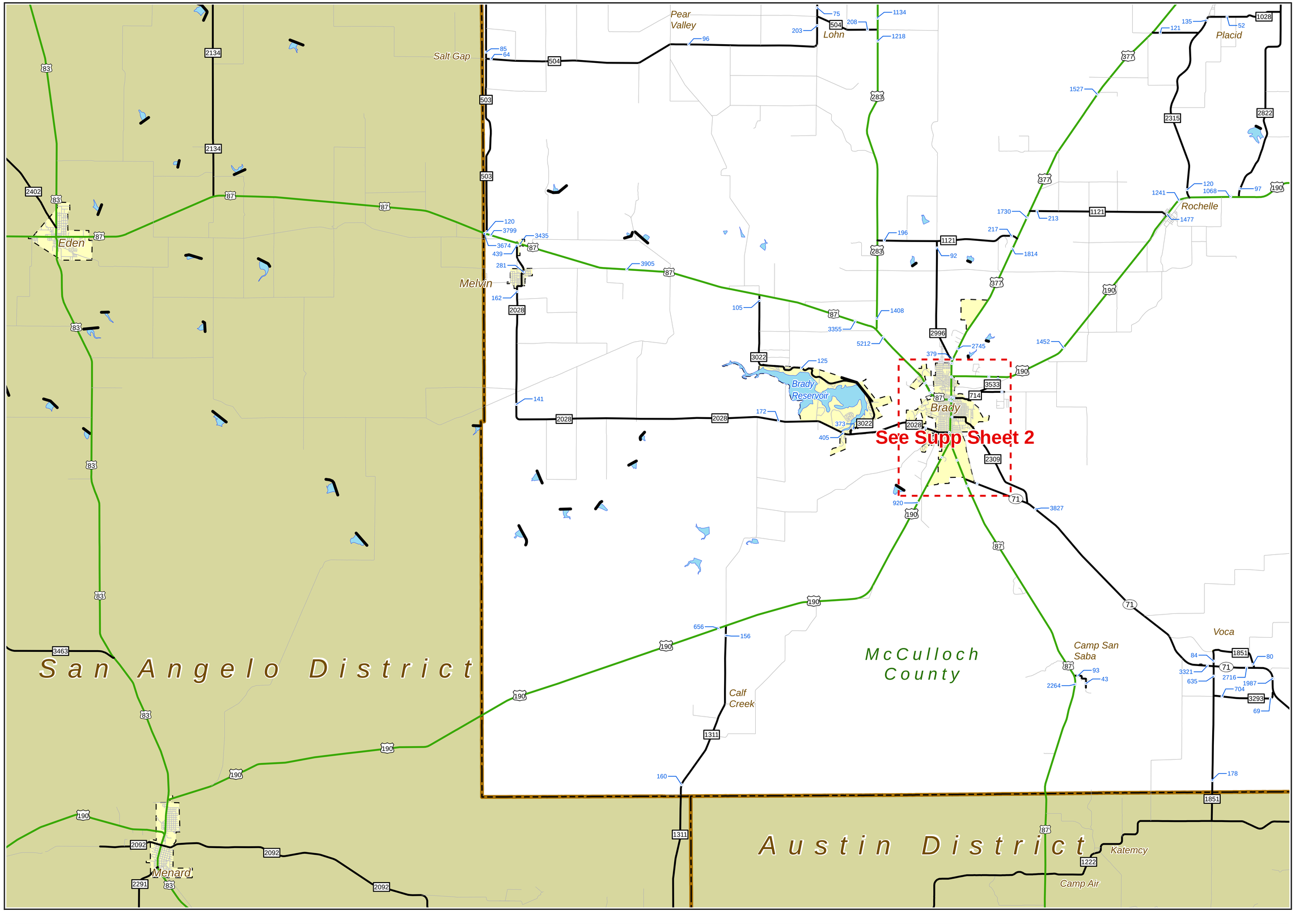

AADT	FS	SH	Streets
Roads	IH	SL	Towns
BF	PR	SS	Dams
BI	RE	UA	Lakes
BS	RM	UP	Cities
BU	RR	US	District
FM	RS		County

COPYRIGHT 2015 by the Texas Department of Transportation. All rights reserved.

NOTICE: This map has been prepared for internal use by the Texas Department of Transportation. Accuracy is limited to the validity of available data.

Miles
0 1 2 3 4

2014 BROWNWOOD DISTRICT TRAFFIC MAP

PREPARED BY THE
Texas Department of Transportation
Transportation Planning and Programming Division
IN COOPERATION WITH THE
U.S. Department of Transportation

N

Texas Department of Transportation

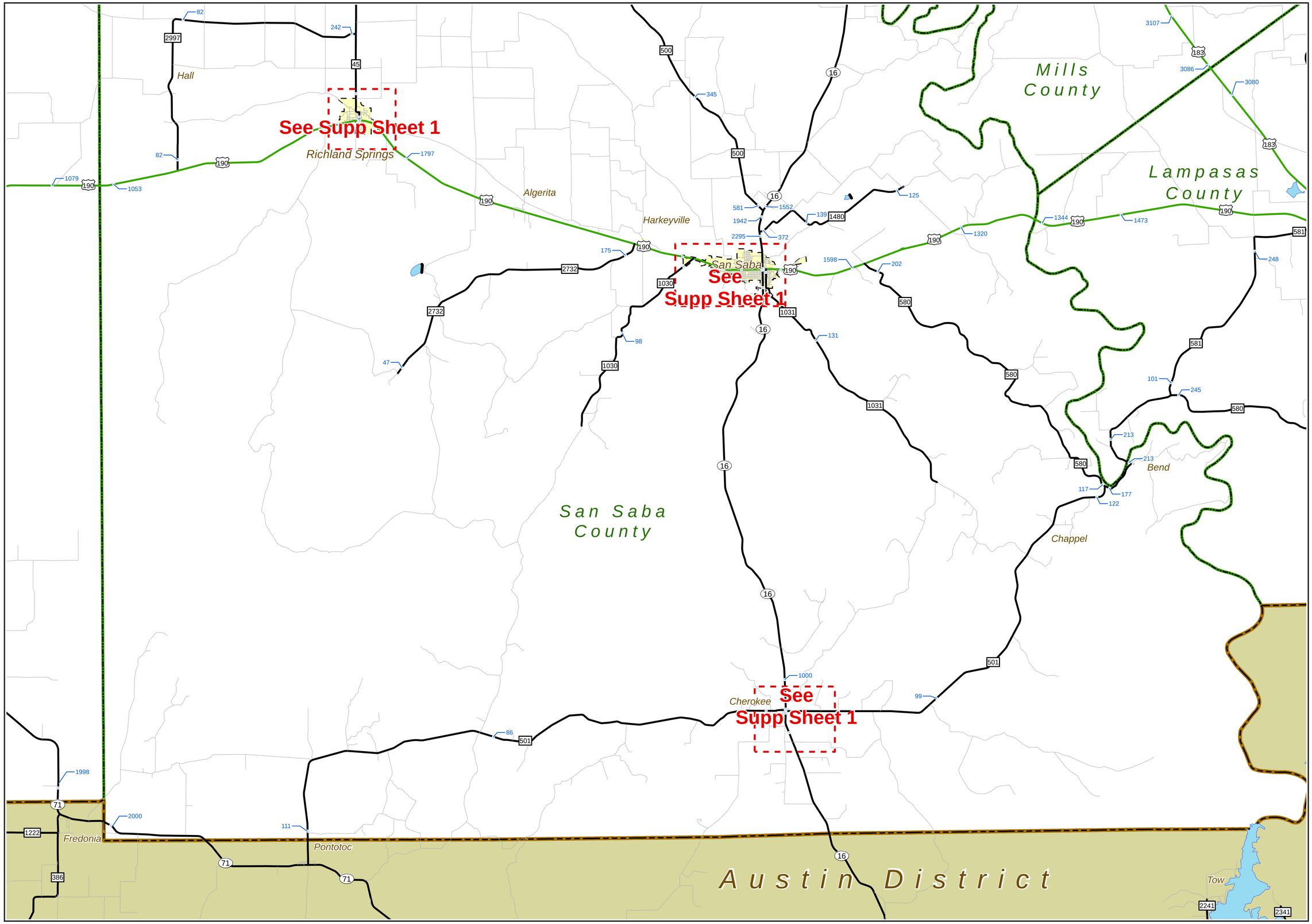

AADT	FS	SH	Streets
Roads	IH	SL	Towns
BF	PR	SS	Dams
BI	RE	UA	Lakes
BS	RM	UP	Cities
BU	RR	US	District
FM	RS		County

COPYRIGHT 2015 by the Texas Department of Transportation. All rights reserved.

NOTICE: This map has been prepared for internal use by the Texas Department of Transportation. Accuracy is limited to the validity of available data.

Miles
0 1 2 3 4

2014 BROWNWOOD DISTRICT TRAFFIC MAP

PREPARED BY THE
Texas Department of Transportation
Transportation Planning and Programming Division
IN COOPERATION WITH THE
U.S. Department of Transportation

N

Texas Department of Transportation

Sheet 10 of 11 Base Sheets

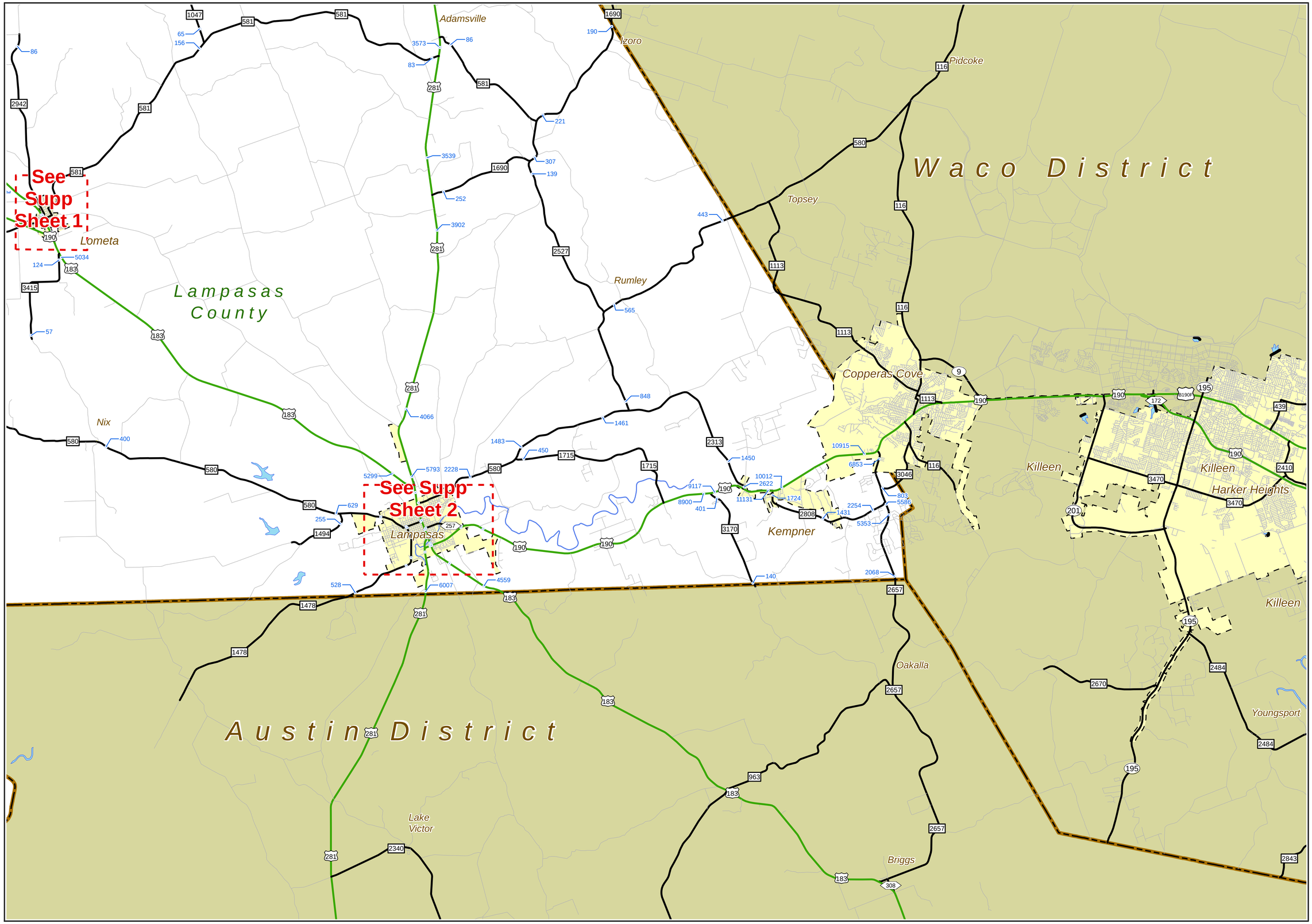

AADT Roads BF BI BS BU FM
FS IH PR RE RM RR RS
SH SL SS UA UP US
Streets Towns Dams Lakes Cities District County

COPYRIGHT 2015 by the Texas Department of Transportation.
All rights reserved.

NOTICE: This map has been prepared for internal use by the Texas Department of Transportation. Accuracy is limited to the validity of available data.

Miles
0 1 2 3 4

2014 BROWNWOOD DISTRICT TRAFFIC MAP

PREPARED BY THE
Texas Department of Transportation
Transportation Planning and Programming Division
IN COOPERATION WITH THE
U.S. Department of Transportation

N

Texas Department of Transportation

Sheet 11 of 11 Base Sheets