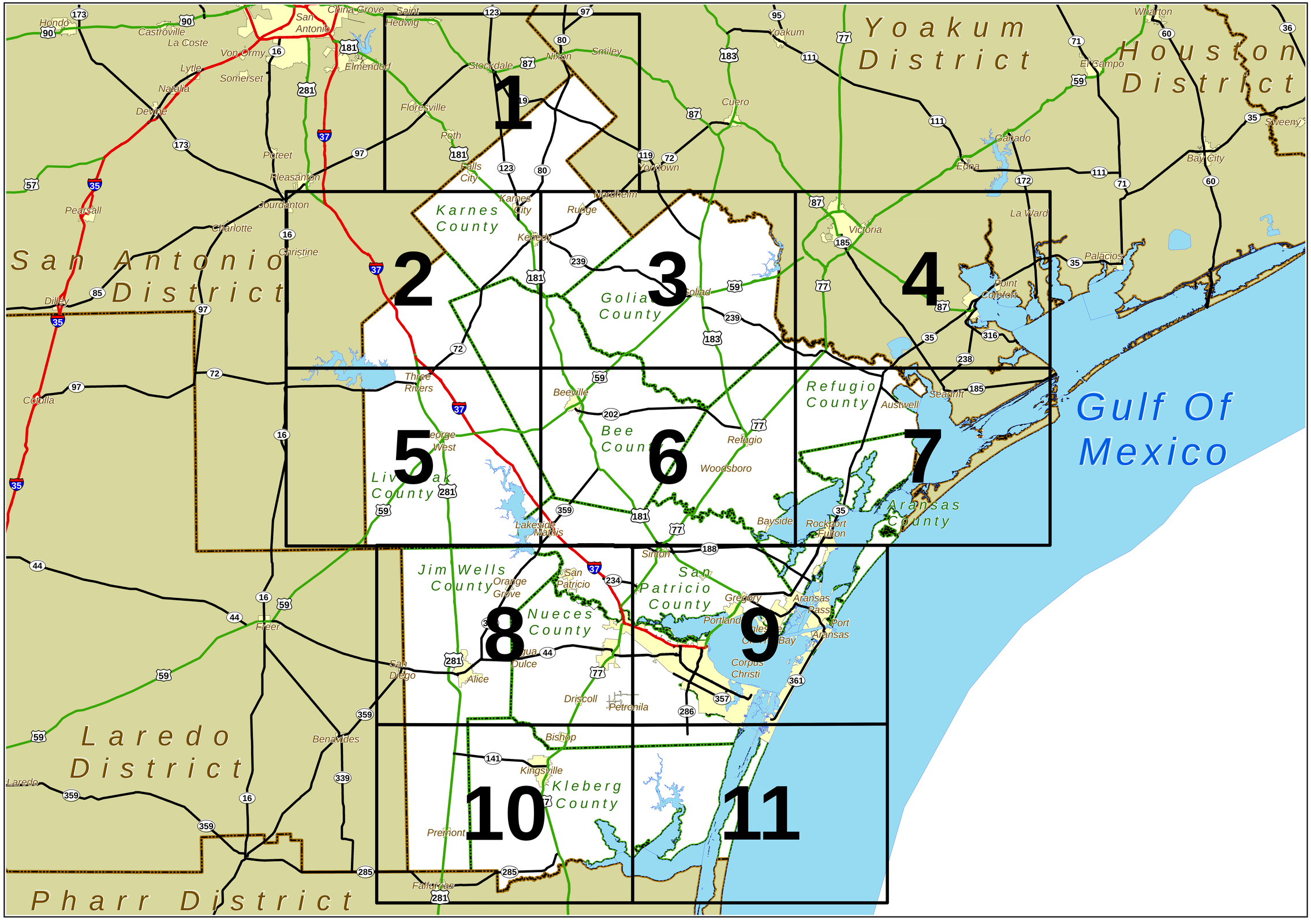

CORPUS CHRISTI DISTRICT KEY TO SHEETS

PREPARED BY THE

Texas Department of Transportation
Transportation Planning and Programming Division

IN COOPERATION WITH THE

U.S. DEPARTMENT OF TRANSPORTATION

N

COPYRIGHT 2014 by the Texas Department of Transportation.
All rights reserved.

NOTICE: This map has been prepared for internal use by the Texas Department of Transportation. Accuracy is limited to the validity of available data.

Texas Department of Transportation

KEY TO BASE SHEETS

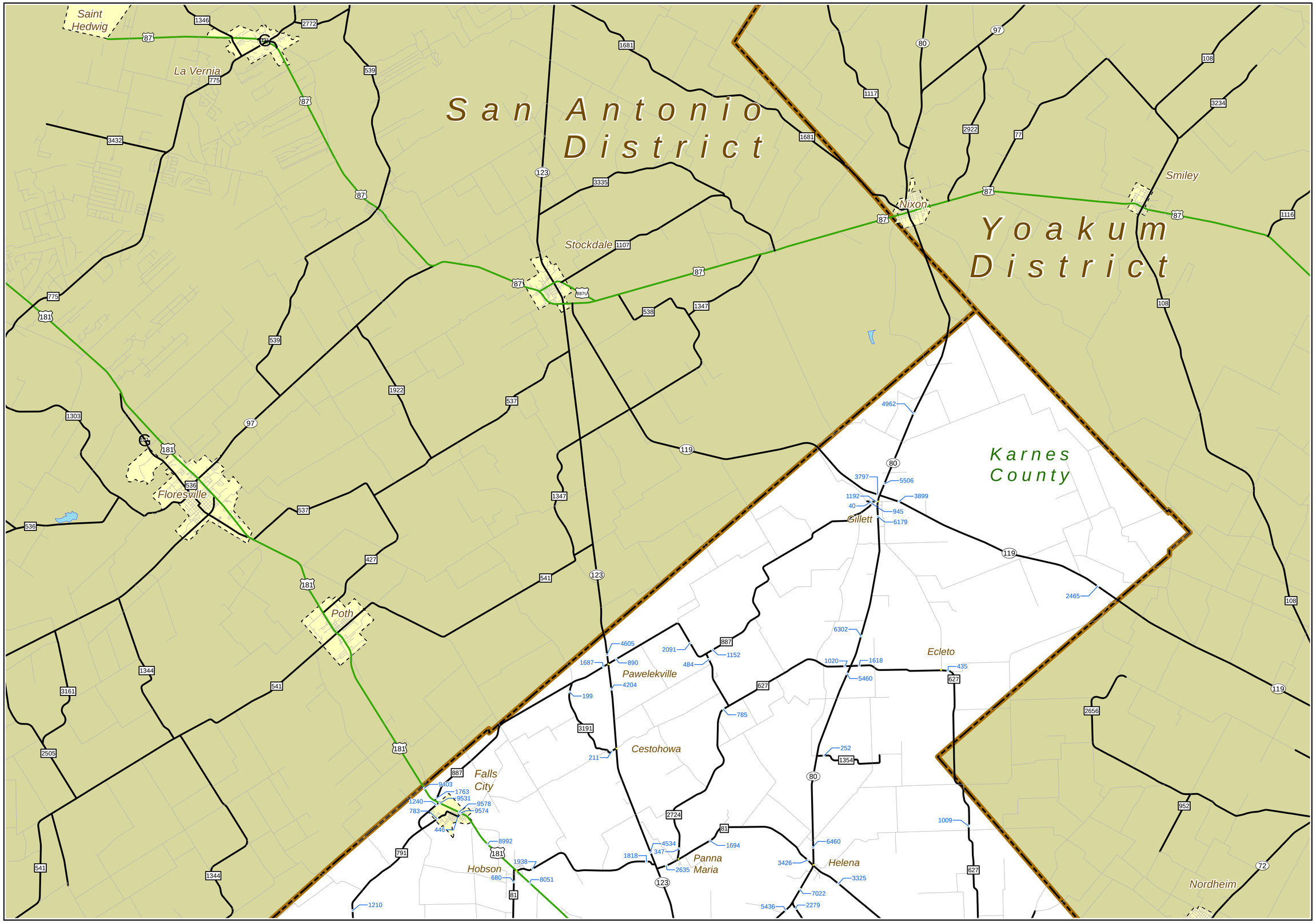

AADT — FM — RS — Streets
Towns — FS — SH — Dams
Roads — IH — SL — Lakes
BF — PR — SS — Cities
BI — RE — UA — District
BS — RM — UP — County
BU — RR — US

COPYRIGHT 2015 by the Texas Department of Transportation.
All rights reserved.

NOTICE: This map has been prepared for internal use by the Texas Department of Transportation. Accuracy is limited to the validity of available data.

Miles
0 1 2 3 4

2014 CORPUS CHRISTI DISTRICT TRAFFIC MAP

PREPARED BY THE
Texas Department of Transportation
Transportation Planning and Programming Division
IN COOPERATION WITH THE
U.S. Department of Transportation

N

Texas Department of Transportation

Sheet 1 of 11 Base Sheets

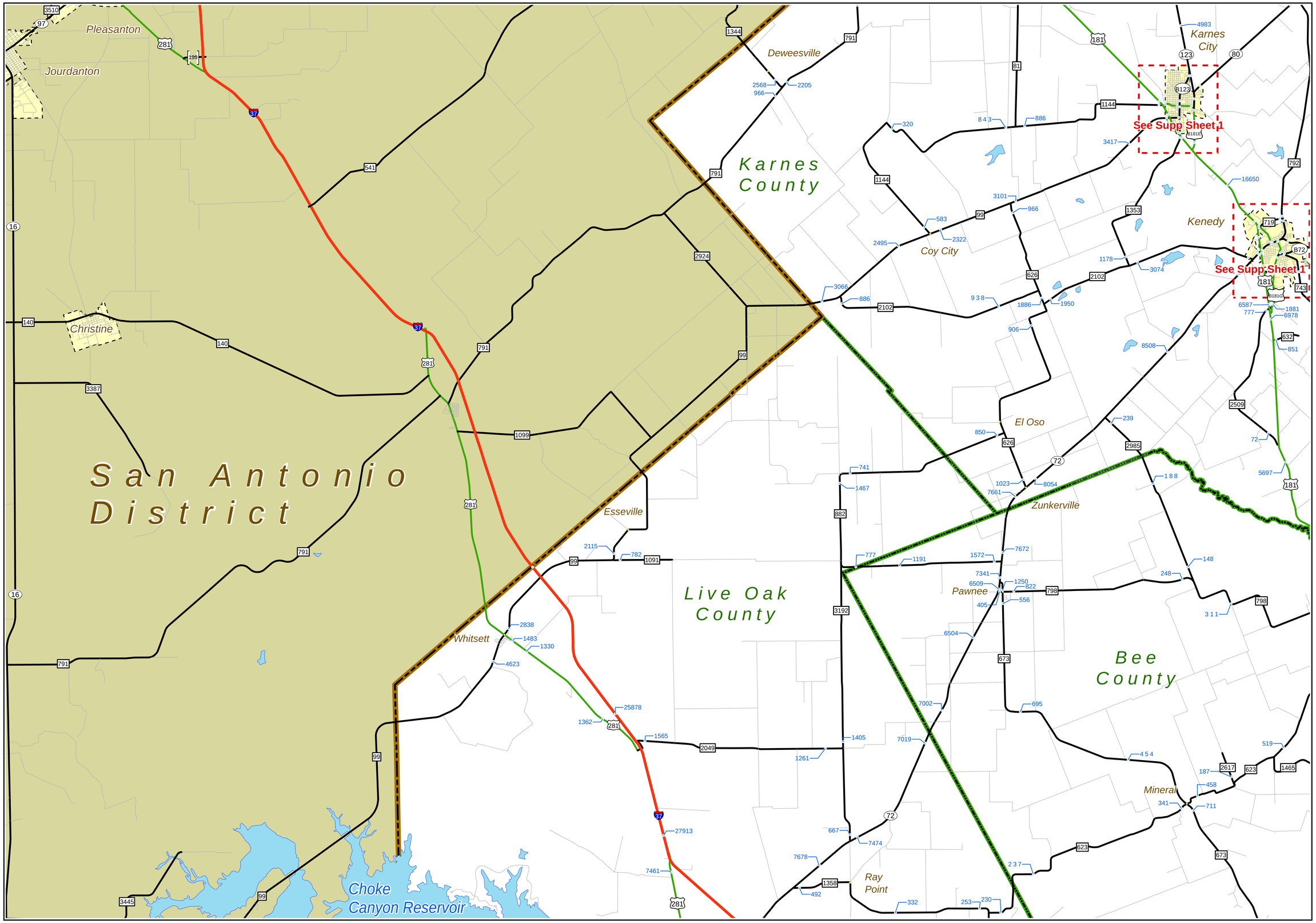

AADT — FM — RS — Streets
Towns — FS — SH — Dams
Roads — IH — SL — Lakes
BF — PR — SS — Cities
BI — RE — UA — District
BS — RM — UP — County
BU — RR — US

COPYRIGHT 2015 by the Texas Department of Transportation.
All rights reserved.

NOTICE: This map has been prepared for internal use by the Texas Department of Transportation. Accuracy is limited to the validity of available data.

Miles
0 1 2 3 4

2014 CORPUS CHRISTI DISTRICT TRAFFIC MAP

PREPARED BY THE
Texas Department of Transportation
Transportation Planning and Programming Division
IN COOPERATION WITH THE
U.S. Department of Transportation

N

Texas Department of Transportation

Sheet 2 of11 Base Sheets

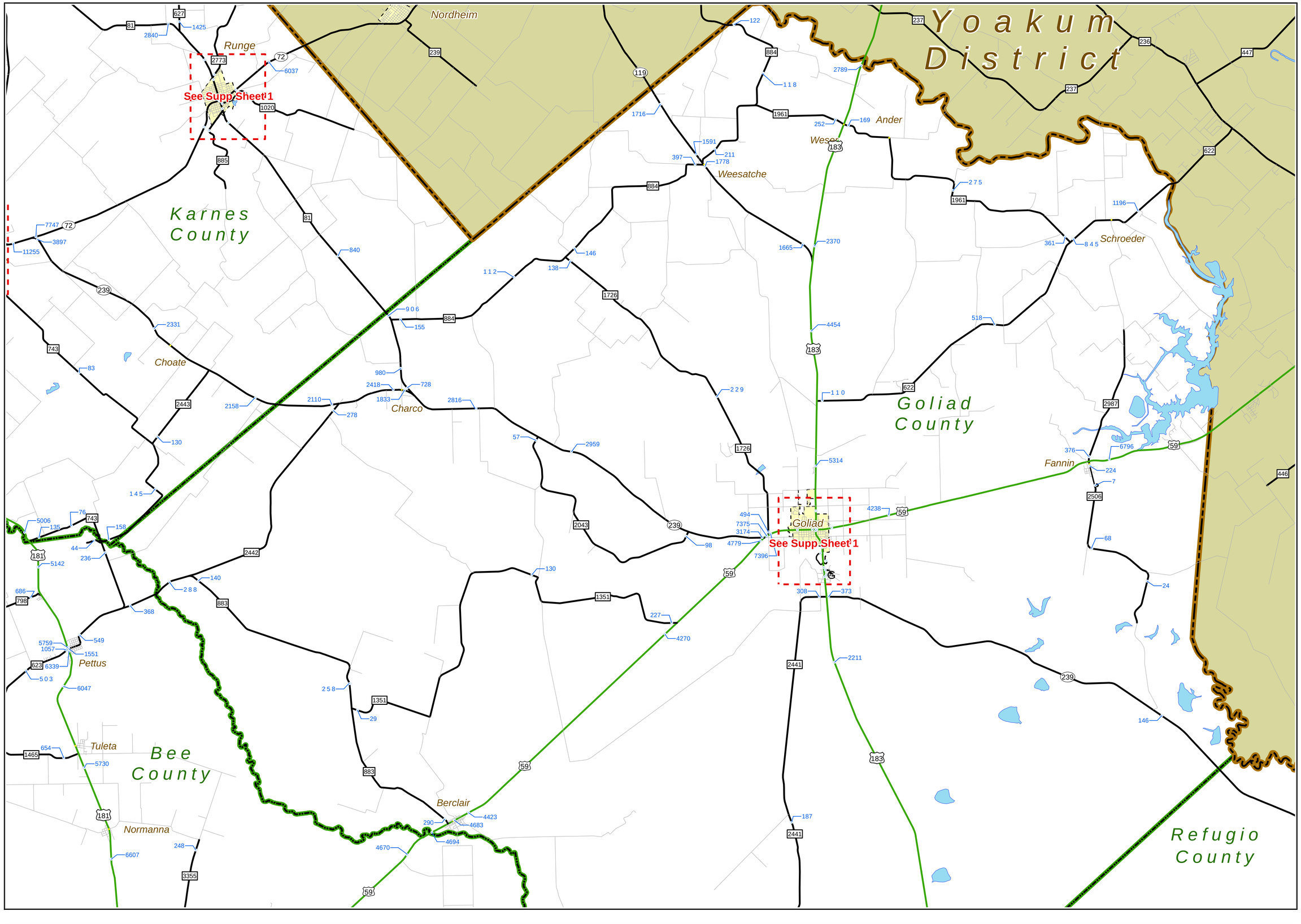

AADT — FM — RS — Streets
Towns — FS — SH — Dams
Roads — IH — SL — Lakes
BF — PR — SS — Cities
BI — RE — UA — District
BS — RM — UP — County
BU — RR — US

COPYRIGHT 2015 by the Texas Department of Transportation. All rights reserved.

NOTICE: This map has been prepared for internal use by the Texas Department of Transportation. Accuracy is limited to the validity of available data.

Miles
0 1 2 3 4

2014 CORPUS CHRISTI DISTRICT TRAFFIC MAP

PREPARED BY THE
Texas Department of Transportation
Transportation Planning and Programming Division
IN COOPERATION WITH THE
U.S. Department of Transportation

N

Texas Department of Transportation

Sheet 3 of 11 Base Sheets

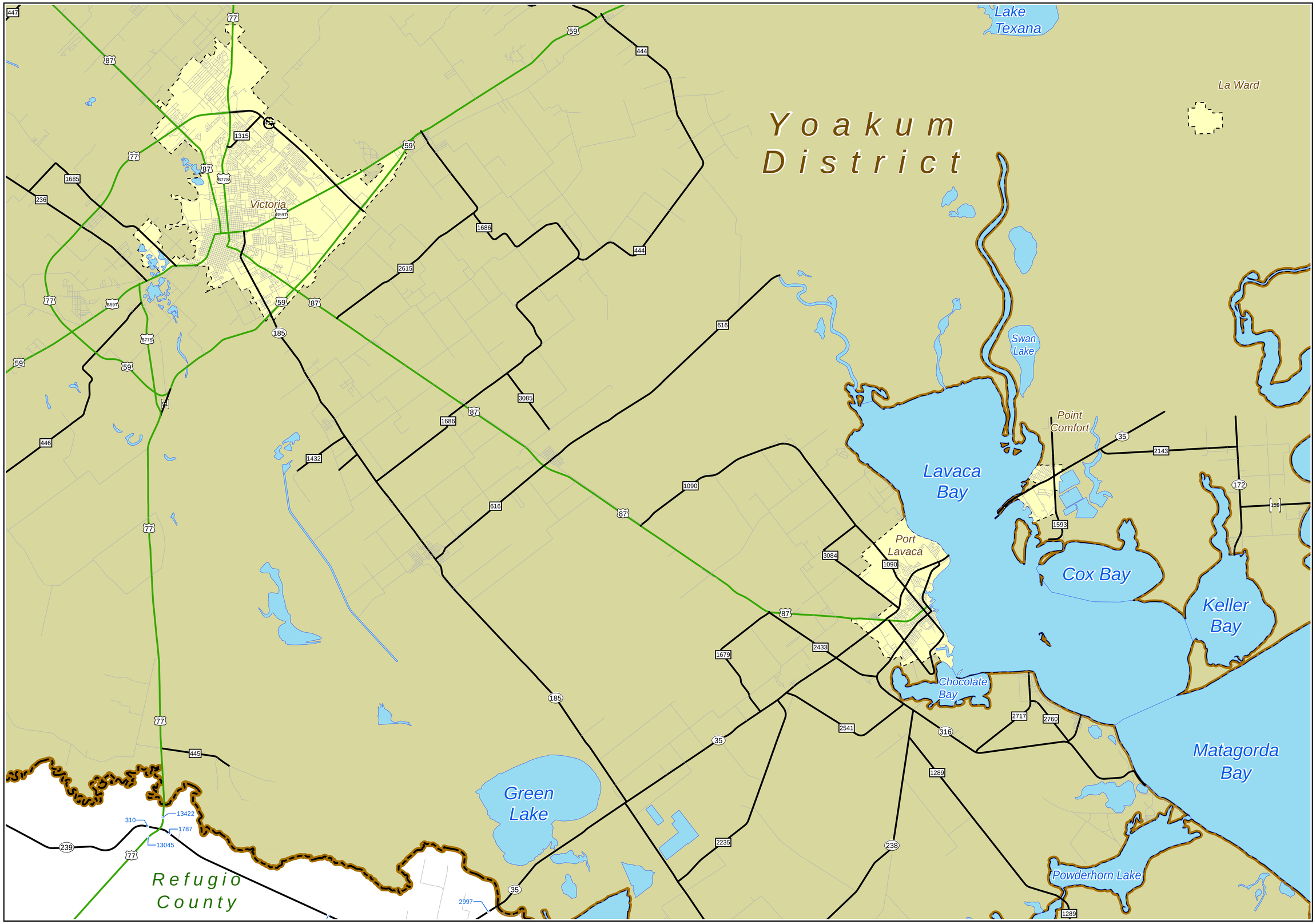

AADT — FM — RS — Streets
Towns — FS — SH — Dams
Roads — IH — SL — Lakes
BF — PR — SS — Cities
BI — RE — UA — District
BS — RM — UP — County
BU — RR — US

COPYRIGHT 2015 by the Texas Department of Transportation. All rights reserved.

NOTICE: This map has been prepared for internal use by the Texas Department of Transportation. Accuracy is limited to the validity of available data.

Miles
0 1 2 3 4

2014 CORPUS CHRISTI DISTRICT TRAFFIC MAP

PREPARED BY THE
Texas Department of Transportation
Transportation Planning and Programming Division
IN COOPERATION WITH THE
U.S. Department of Transportation

N

Texas Department of Transportation

Sheet 4 of 11 Base Sheets

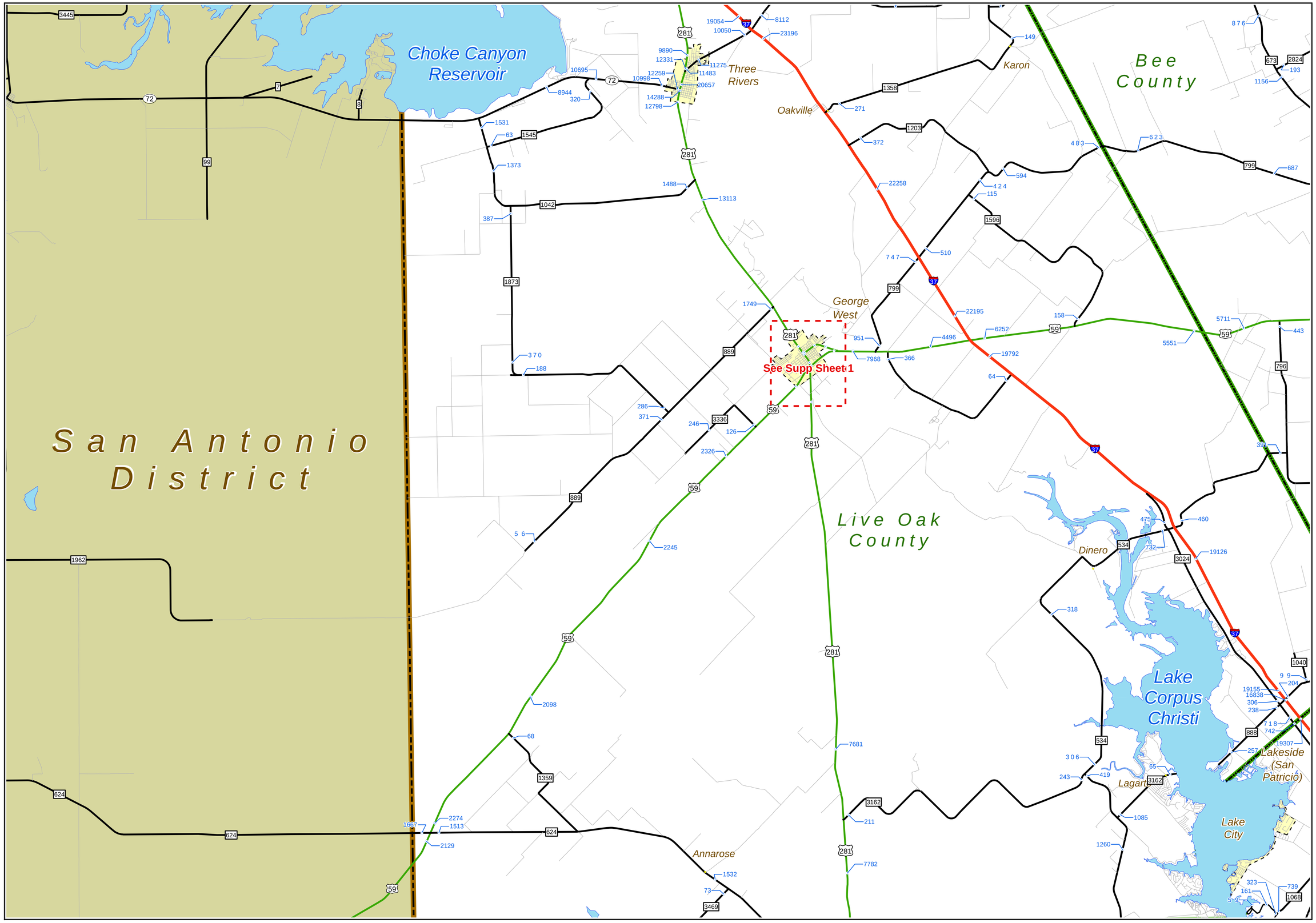

AADT — FM — RS — Streets
Towns — FS — SH — Dams
Roads — IH — SL — Lakes
BF — PR — SS — Cities
BI — RE — UA — District
BS — RM — UP — County
BU — RR — US

COPYRIGHT 2015 by the Texas Department of Transportation. All rights reserved.

NOTICE: This map has been prepared for internal use by the Texas Department of Transportation. Accuracy is limited to the validity of available data.

Miles
0 1 2 3 4

2014 CORPUS CHRISTI DISTRICT TRAFFIC MAP

PREPARED BY THE
Texas Department of Transportation
Transportation Planning and Programming Division
IN COOPERATION WITH THE
U.S. Department of Transportation

N

Texas Department of Transportation

Sheet 5 of 11 Base Sheets

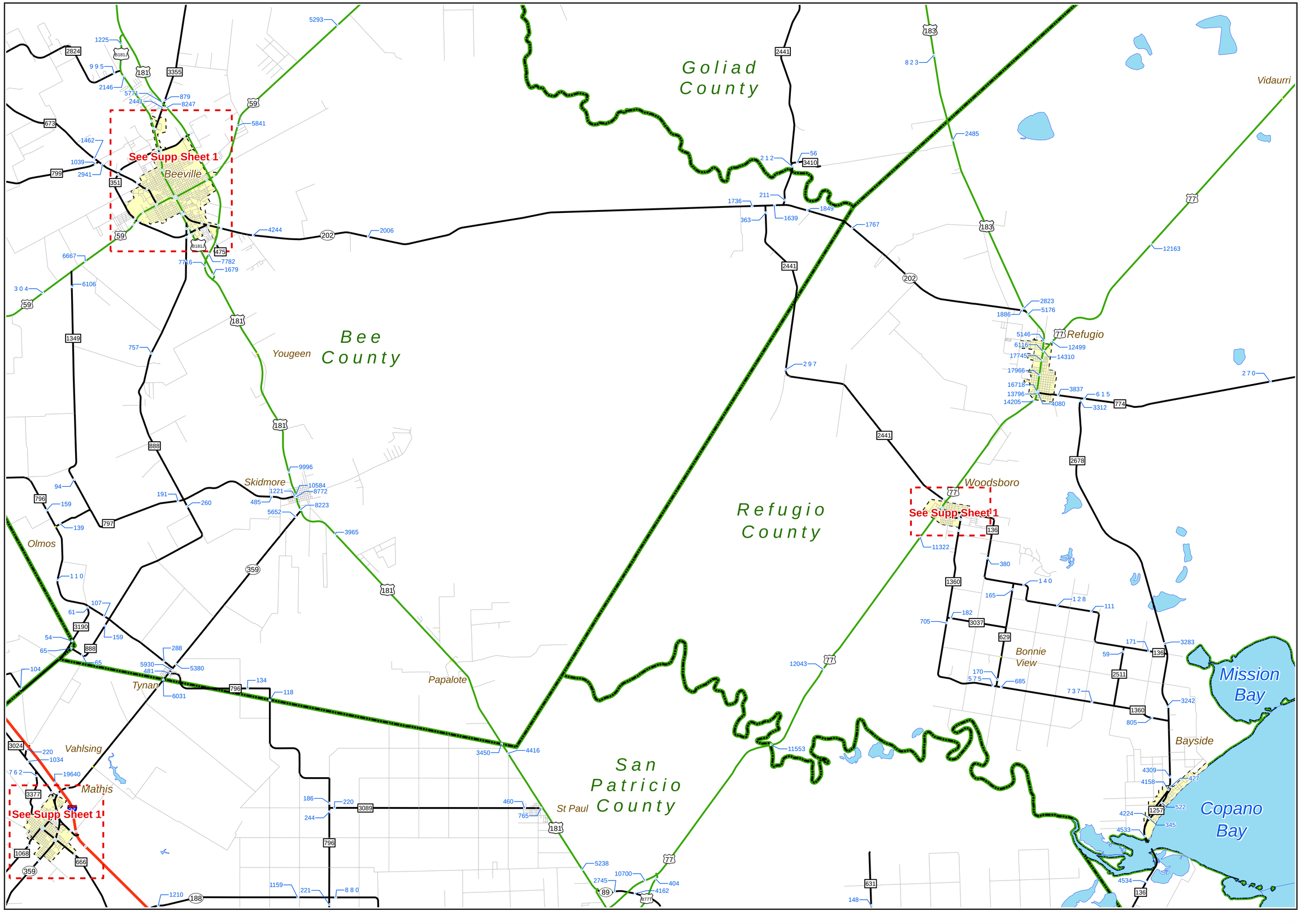

AADT — FM — RS — Streets
Towns — FS — SH — Dams
Roads — IH — SL — Lakes
BF — PR — SS — Cities
BI — RE — UA — District
BS — RM — UP — County
BU — RR — US

COPYRIGHT 2015 by the Texas Department of Transportation.
All rights reserved.

NOTICE: This map has been prepared for internal use by the Texas Department of Transportation. Accuracy is limited to the validity of available data.

Miles
0 1 2 3 4

2014 CORPUS CHRISTI DISTRICT TRAFFIC MAP

PREPARED BY THE
Texas Department of Transportation
Transportation Planning and Programming Division
IN COOPERATION WITH THE
U.S. Department of Transportation

N

Texas Department of Transportation

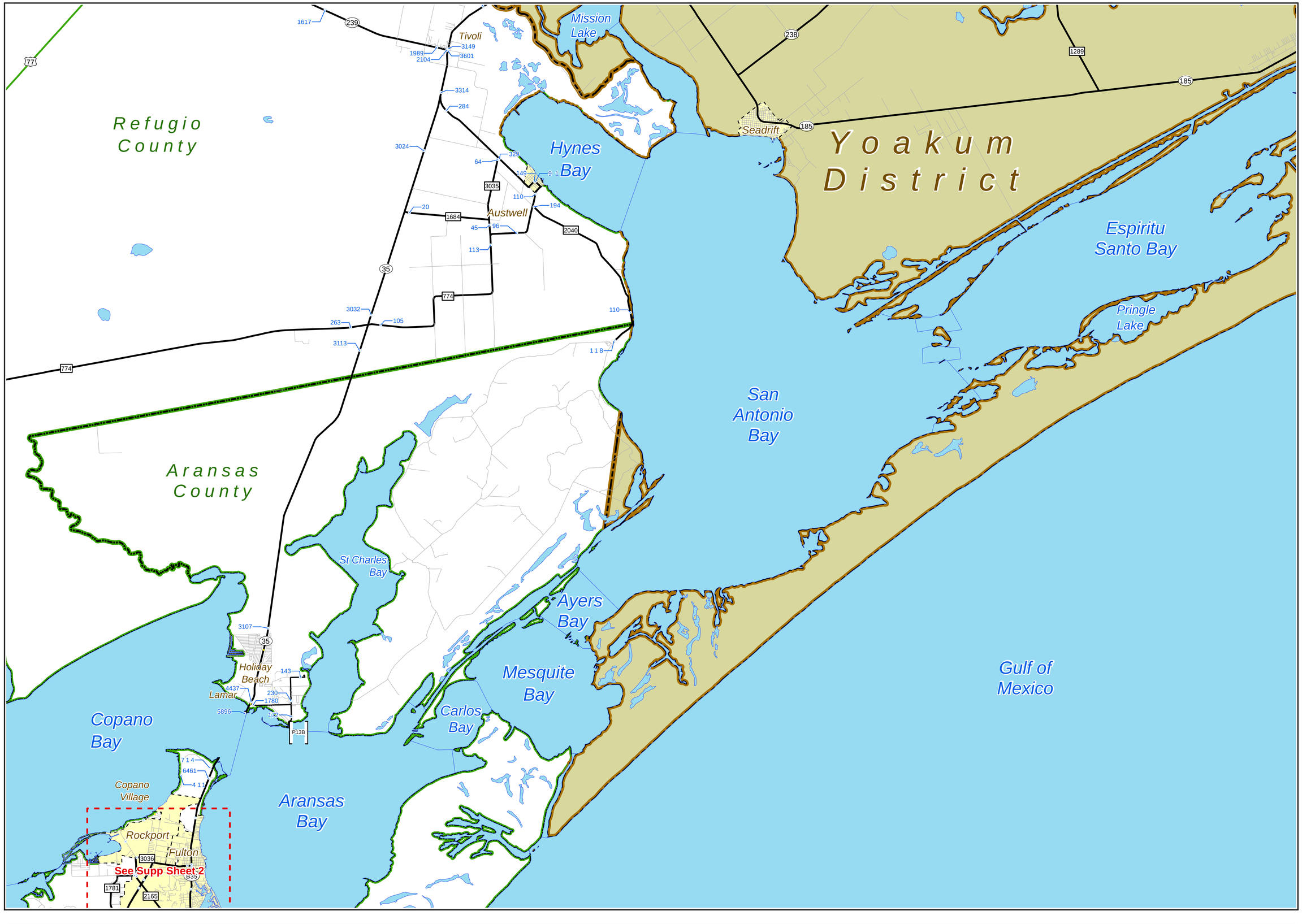

AADT — FM — RS — Streets
Towns — FS — SH — Dams
Roads — IH — SL — Lakes
BF — PR — SS — Cities
BI — RE — UA — District
BS — RM — UP — County
BU — RR — US

COPYRIGHT 2015 by the Texas Department of Transportation. All rights reserved.

NOTICE: This map has been prepared for internal use by the Texas Department of Transportation. Accuracy is limited to the validity of available data.

Miles
0 1 2 3 4

2014 CORPUS CHRISTI DISTRICT TRAFFIC MAP

PREPARED BY THE
Texas Department of Transportation
Transportation Planning and Programming Division
IN COOPERATION WITH THE
U.S. Department of Transportation

N

Texas Department of Transportation

Sheet 7 of 11 Base Sheets

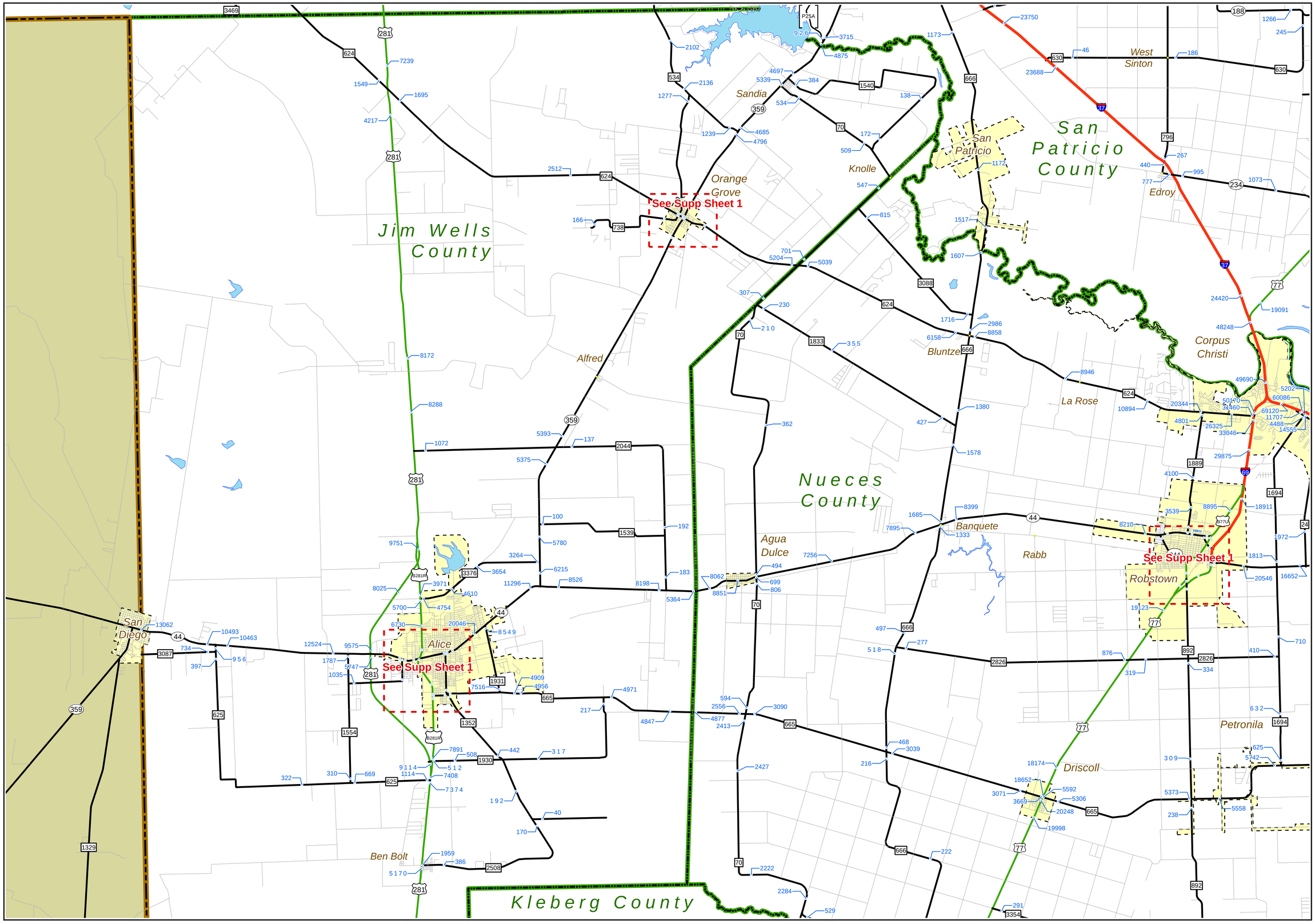

AADT — FM — RS — Streets
Towns — FS — SH — Dams
Roads — IH — SL — Lakes
BF — PR — SS — Cities
BI — RE — UA — District
BS — RM — UP — County
BU — RR — US

COPYRIGHT 2015 by the Texas Department of Transportation. All rights reserved.

NOTICE: This map has been prepared for internal use by the Texas Department of Transportation. Accuracy is limited to the validity of available data.

Miles
0 1 2 3 4

2014 CORPUS CHRISTI DISTRICT TRAFFIC MAP

PREPARED BY THE
Texas Department of Transportation
Transportation Planning and Programming Division
IN COOPERATION WITH THE
U.S. Department of Transportation

N

Texas Department of Transportation

Sheet 8 of 11 Base Sheets

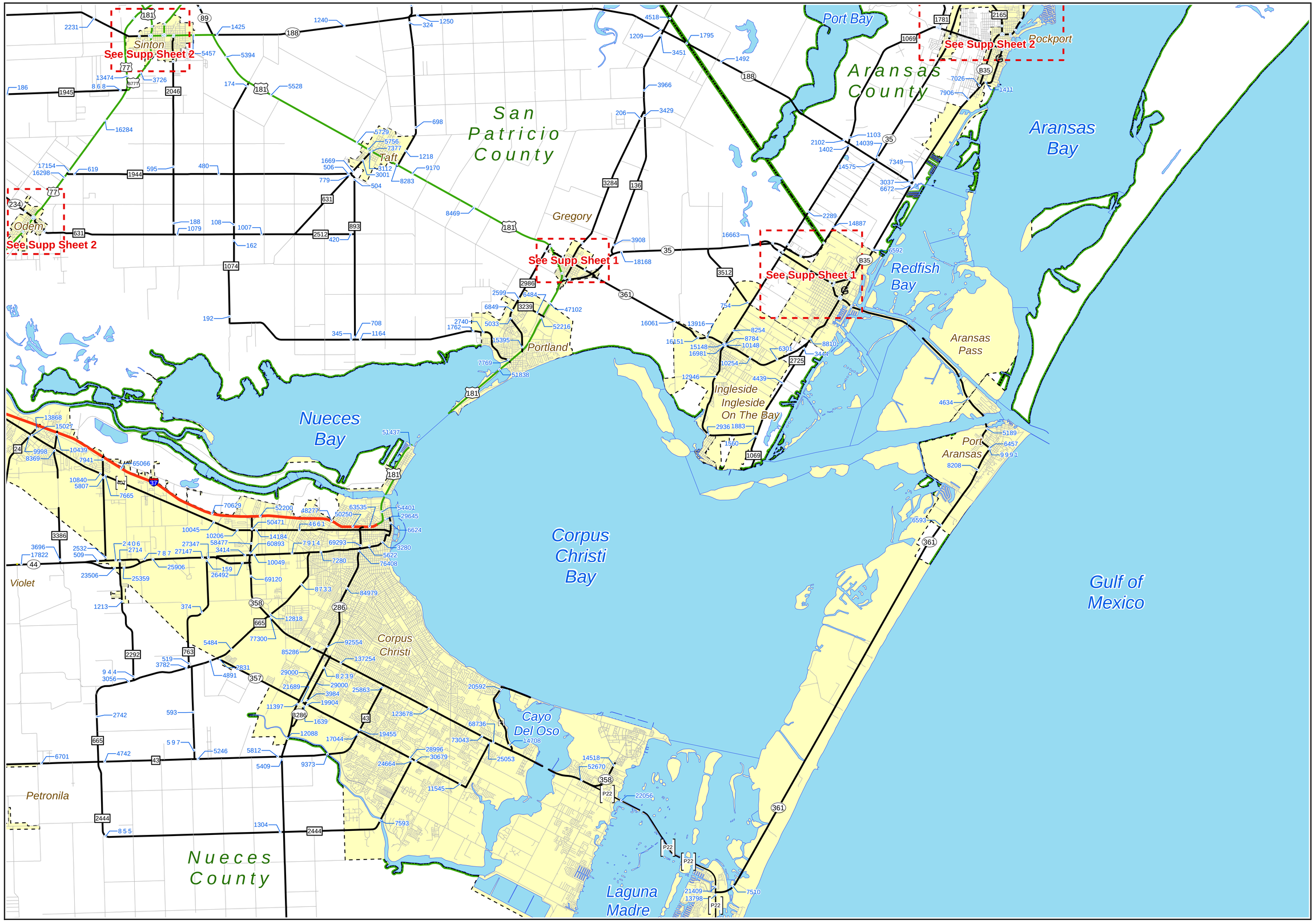

AADT — FM — RS — Streets
Towns — FS — SH — Dams
Roads — IH — SL — Lakes
BF — PR — SS — Cities
BI — RE — UA — District
BS — RM — UP — County
BU — RR — US

COPYRIGHT 2015 by the Texas Department of Transportation. All rights reserved.

NOTICE: This map has been prepared for internal use by the Texas Department of Transportation. Accuracy is limited to the validity of available data.

Miles
0 1 2 3 4

2014 CORPUS CHRISTI DISTRICT TRAFFIC MAP

PREPARED BY THE
Texas Department of Transportation
Transportation Planning and Programming Division
IN COOPERATION WITH THE
U.S. Department of Transportation

N

Texas Department of Transportation

Sheet 9 of 11 Base Sheets

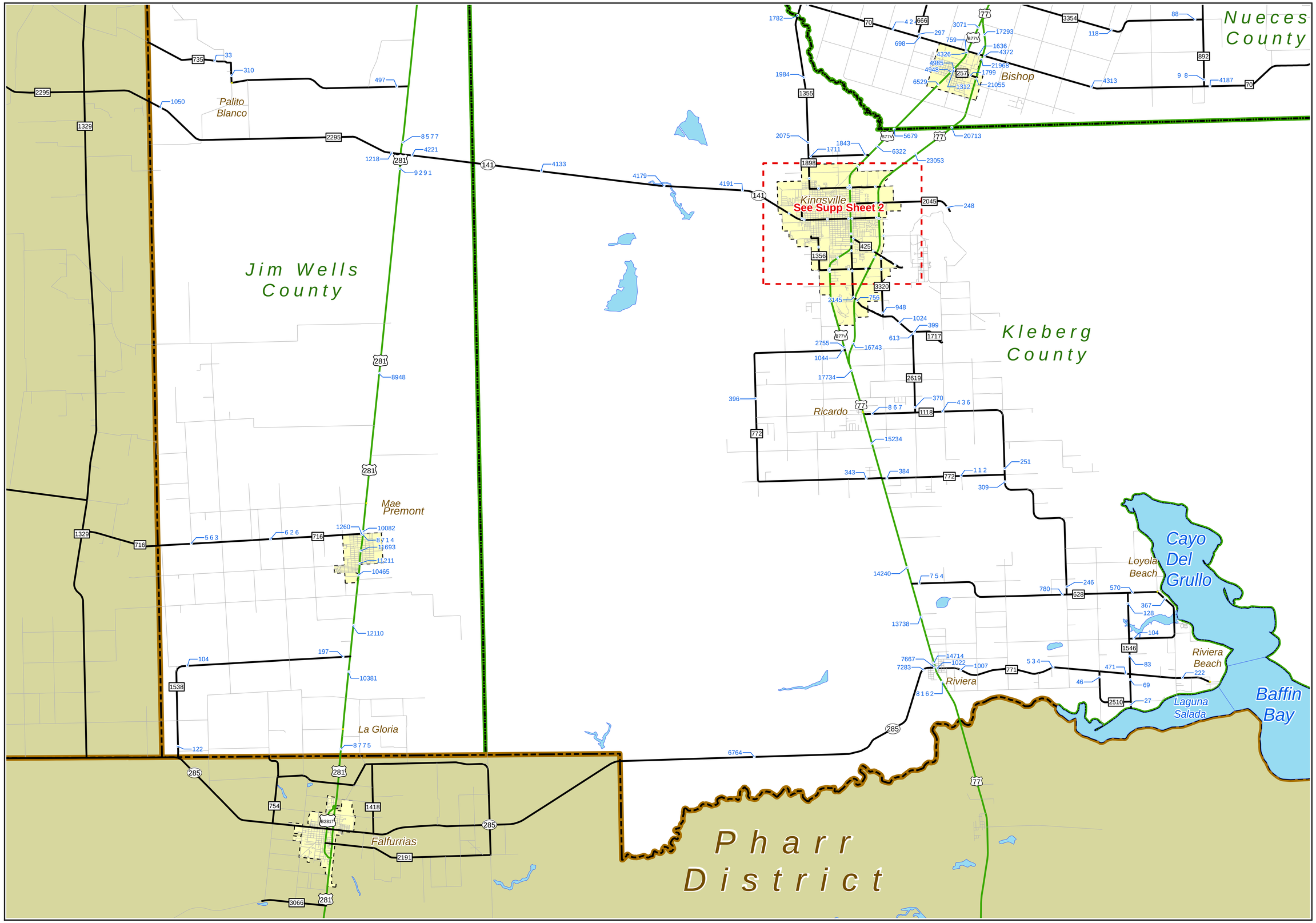

AADT — Towns — Roads — BF — BI — BS — BU
FM — FS — IH — PR — RE — RM — RR
RS — SH — SL — SS — UA — UP — US
Streets — Dams — Lakes — Cities — District — County

COPYRIGHT 2015 by the Texas Department of Transportation. All rights reserved.

NOTICE: This map has been prepared for internal use by the Texas Department of Transportation. Accuracy is limited to the validity of available data.

Miles
0 1 2 3 4

2014 CORPUS CHRISTI DISTRICT TRAFFIC MAP

PREPARED BY THE
Texas Department of Transportation
Transportation Planning and Programming Division
IN COOPERATION WITH THE
U.S. Department of Transportation

N

Texas Department of Transportation

Sheet 10 of 11 Base Sheets

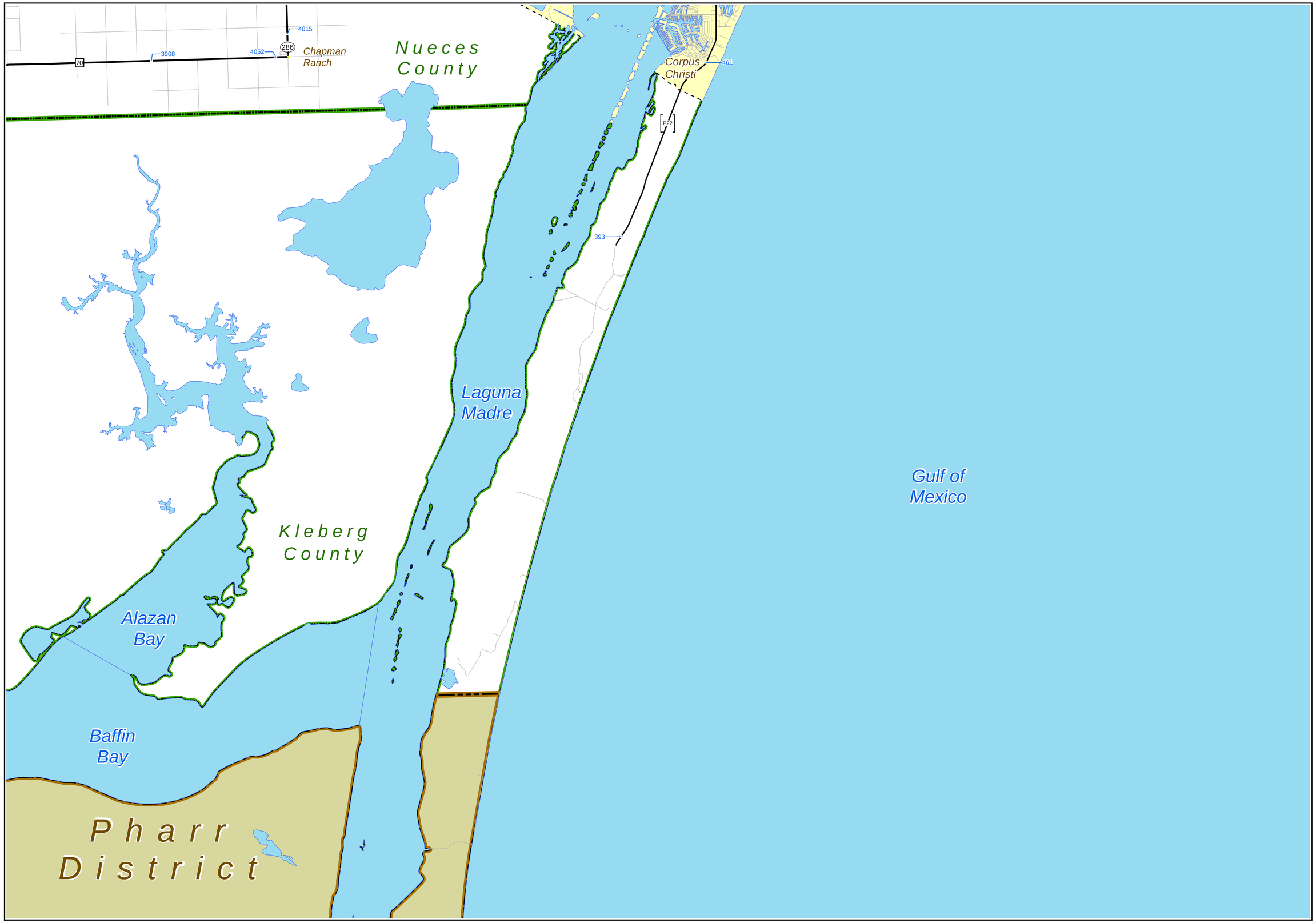

AADT — FM — RS — Streets
Towns — FS — SH — Dams
Roads — IH — SL — Lakes
BF — PR — SS — Cities
BI — RE — UA — District
BS — RM — UP — County
BU — RR — US

COPYRIGHT 2015 by the Texas Department of Transportation. All rights reserved.

NOTICE: This map has been prepared for internal use by the Texas Department of Transportation. Accuracy is limited to the validity of available data.

Miles
0 1 2 3 4

2014 CORPUS CHRISTI DISTRICT TRAFFIC MAP

PREPARED BY THE
Texas Department of Transportation
Transportation Planning and Programming Division
IN COOPERATION WITH THE
U.S. Department of Transportation

N

Texas Department of Transportation

Sheet 11 of 11 Base Sheets