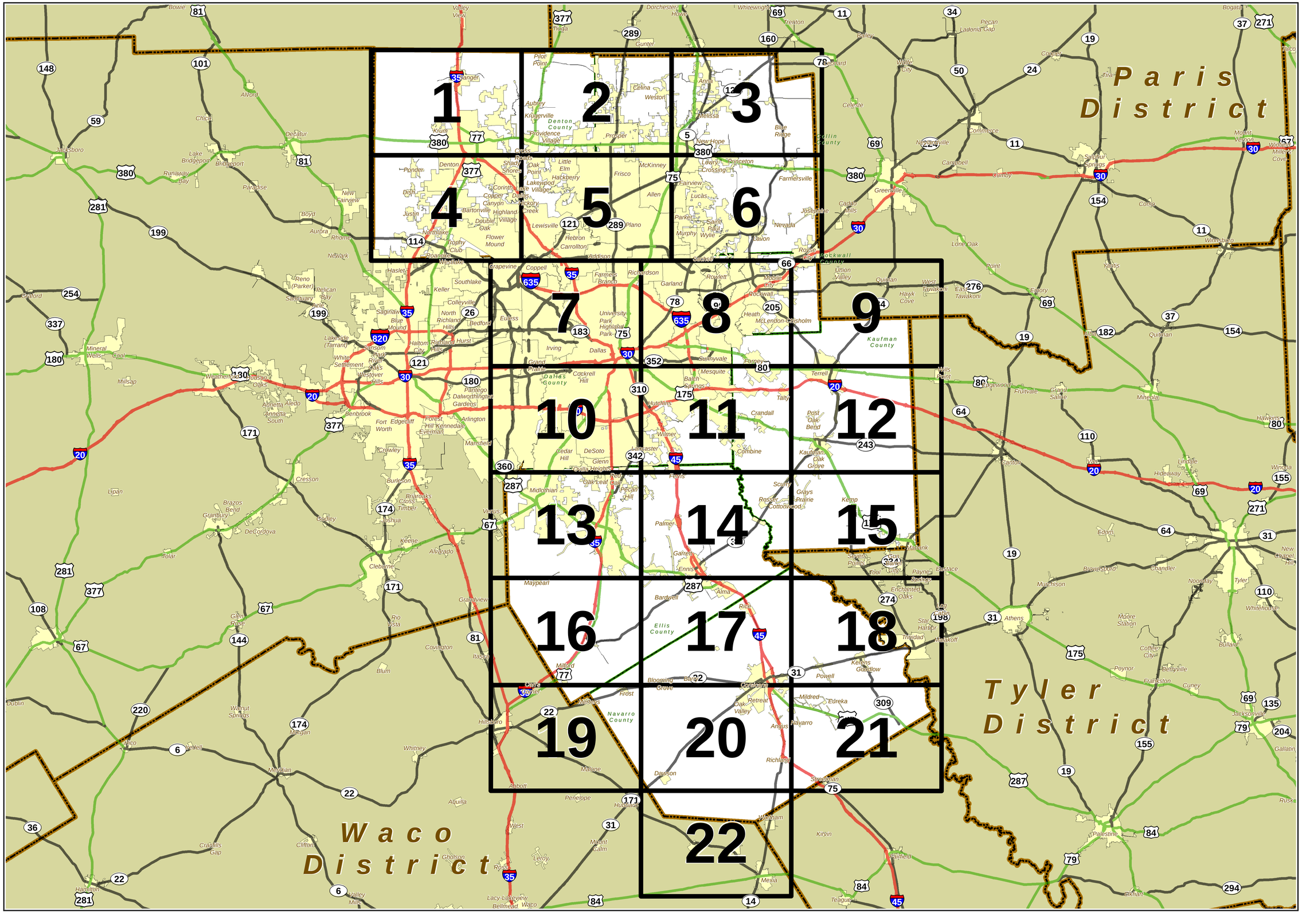

DALLAS DISTRICT KEY TO SHEETS

PREPARED BY THE

Texas Department of Transoportation

Transportation Planning and Programming Division

IN COOPERATION WITH THE

U.S. DEPARTMENT OF TRANSPORTATION

N

Copyright 2015 by the Texas Department of Transportation.
All rights reserved.

NOTICE: This map has been prepared for tinternal use by the Texas Department of Transportation. Accuracy is limited to the validity of avialable data.

Texas Department of Transportation

KEY TO BASE SHEETS

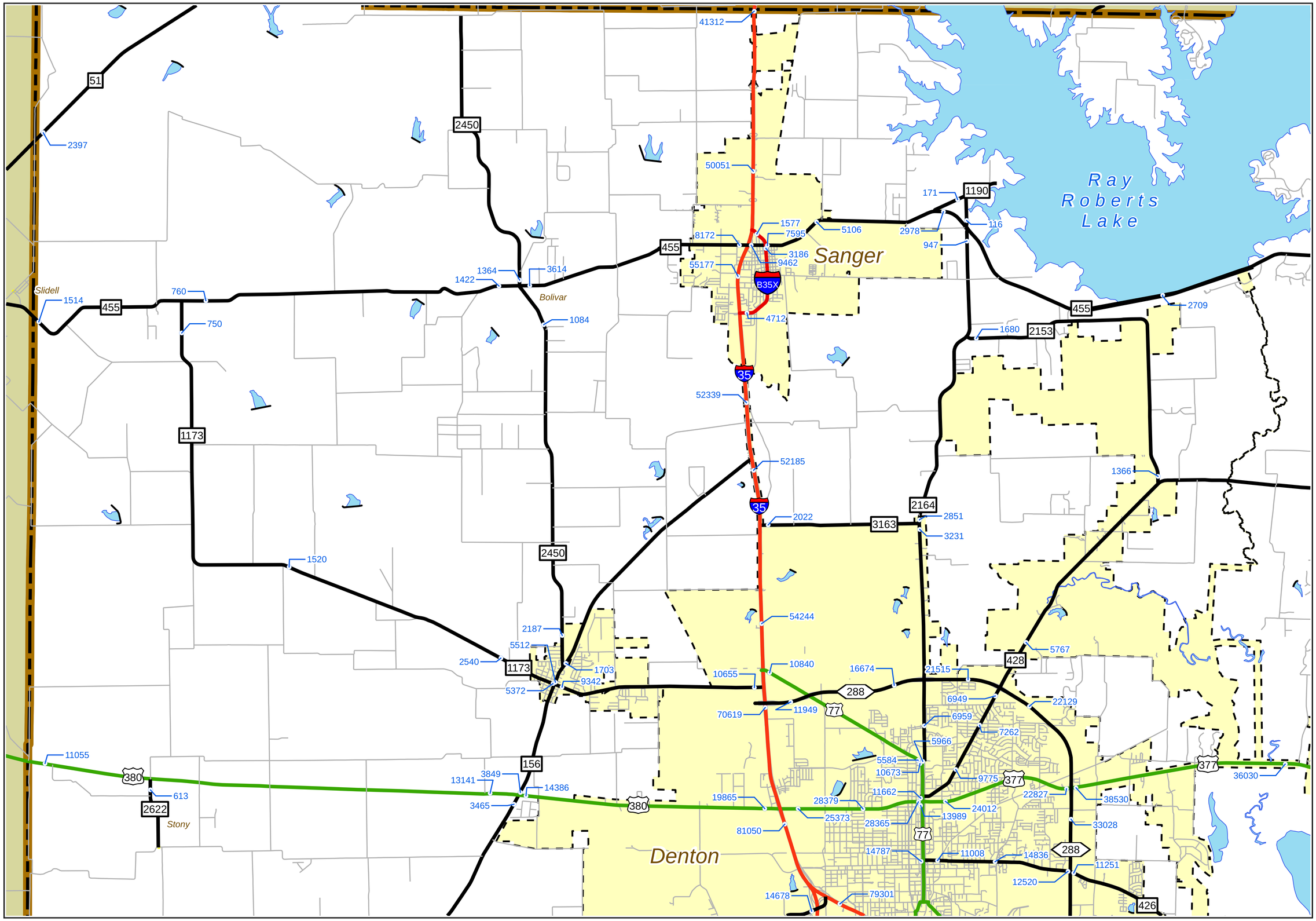

AADT
Streets
Dams
Roads
BF
BI
BS
BU
FM
FS
IH
PR
RE
RM
RR
RS
SH
SL
SS
UA
UP
US
Lakes
Towns
Cities
County
District

COPYRIGHT 2015 by the Texas Department of Transportation. All rights reserved.

NOTICE: This map has been prepared for internal use by the Texas Department of Transportation. Accuracy is limited to the validity of available data.

Miles
0 1 2

2014 DALLAS DISTRICT TRAFFIC MAP

PREPARED BY THE

Texas Department of Transportation
Transportation Planning and Programming Division

IN COOPERATION WITH THE

U.S. Department of Transportation

N

Texas Department of Transportation

Sheet 1 of 22 Base Sheets

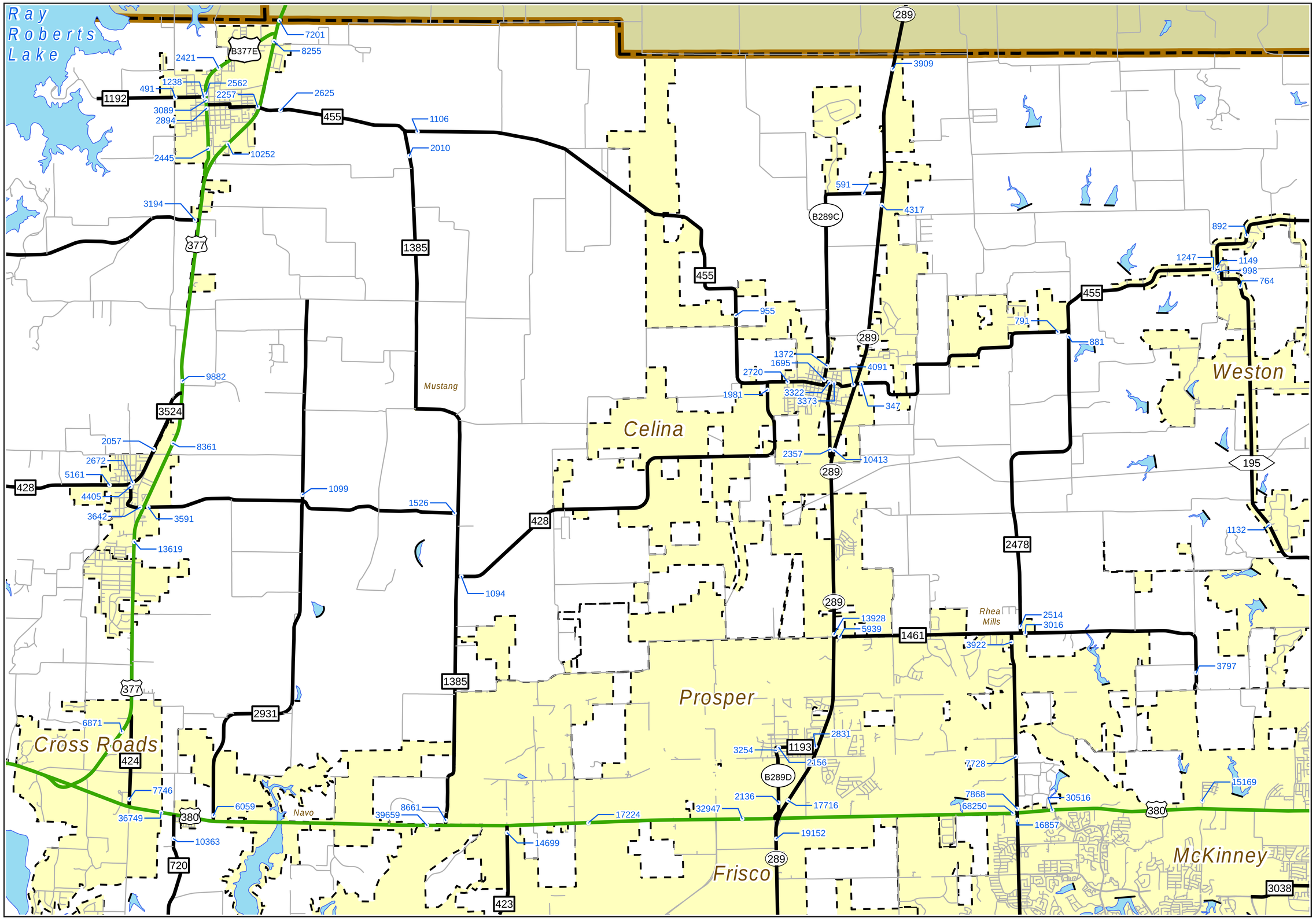

AADT
Streets
Dams
Roads
BF
BI
BS
BU
FM
FS
IH
PR
RE
RM
RR
RS
SH
SL
SS
UA
UP
US
Lakes
Towns
Cities
County
District

COPYRIGHT 2015 by the Texas Department of Transportation. All rights reserved.

NOTICE: This map has been prepared for internal use by the Texas Department of Transportation. Accuracy is limited to the validity of available data.

Miles
0 1 2

2014 DALLAS DISTRICT TRAFFIC MAP

PREPARED BY THE

Texas Department of Transportation
Transportation Planning and Programming Division

IN COOPERATION WITH THE

U.S. Department of Transportation

N

Texas Department of Transportation

Sheet 2 of 22 Base Sheets

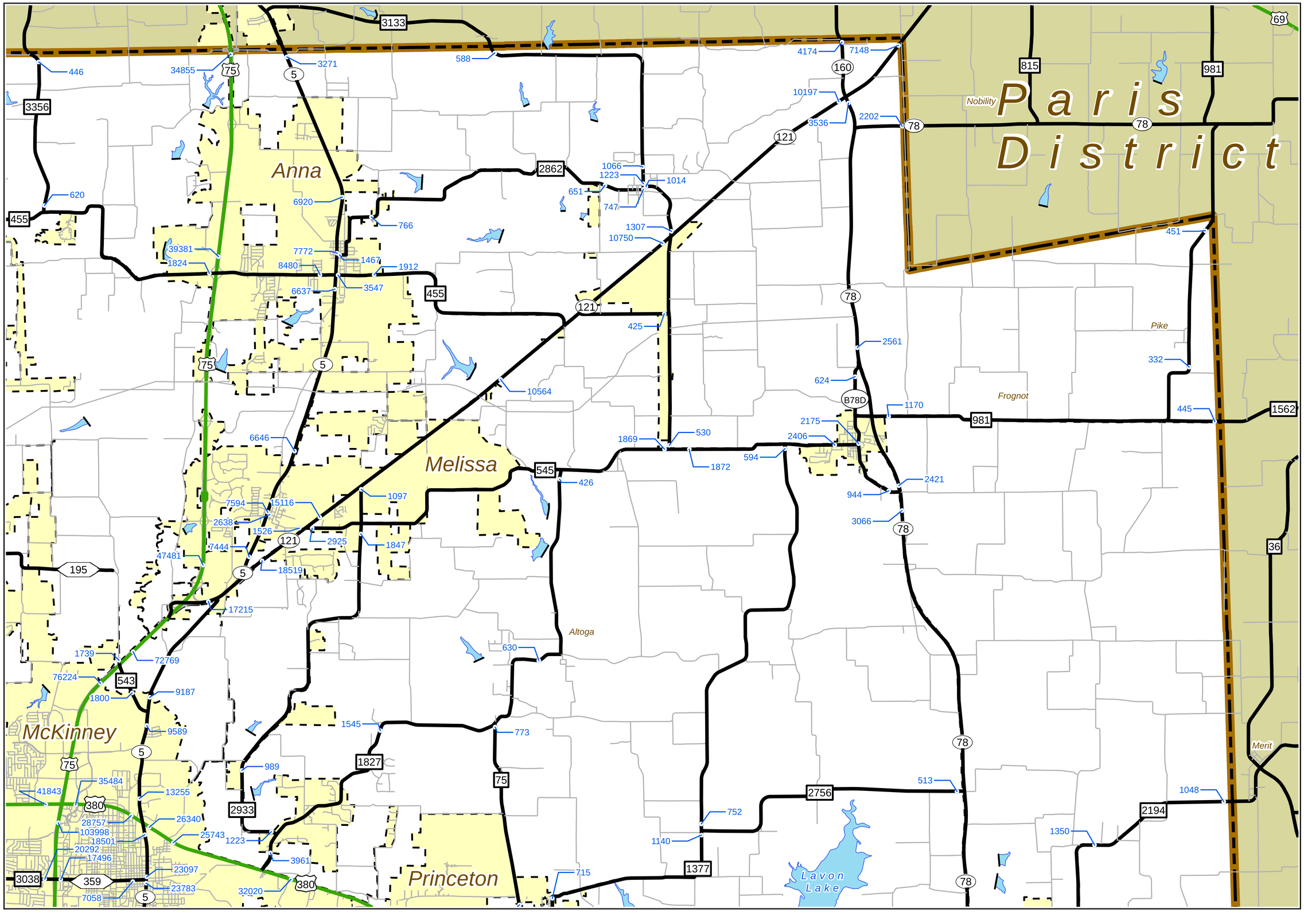

AADT, Streets, Dams, Roads, BF, BI, BS, BU, FM, FS, IH, PR, RE, RM, RR, RS, SH, SL, SS, UA, UP, US, Lakes, Towns, Cities, County, District

COPYRIGHT 2015 by the Texas Department of Transportation. All rights reserved.

NOTICE: This map has been prepared for internal use by the Texas Department of Transportation. Accuracy is limited to the validity of available data.

Miles
0 1 2

2014 DALLAS DISTRICT TRAFFIC MAP

PREPARED BY THE

Texas Department of Transportation
Transportation Planning and Programming Division

IN COOPERATION WITH THE

U.S. Department of Transportation

N

Texas Department of Transportation

Sheet 3 of 22 Base Sheets

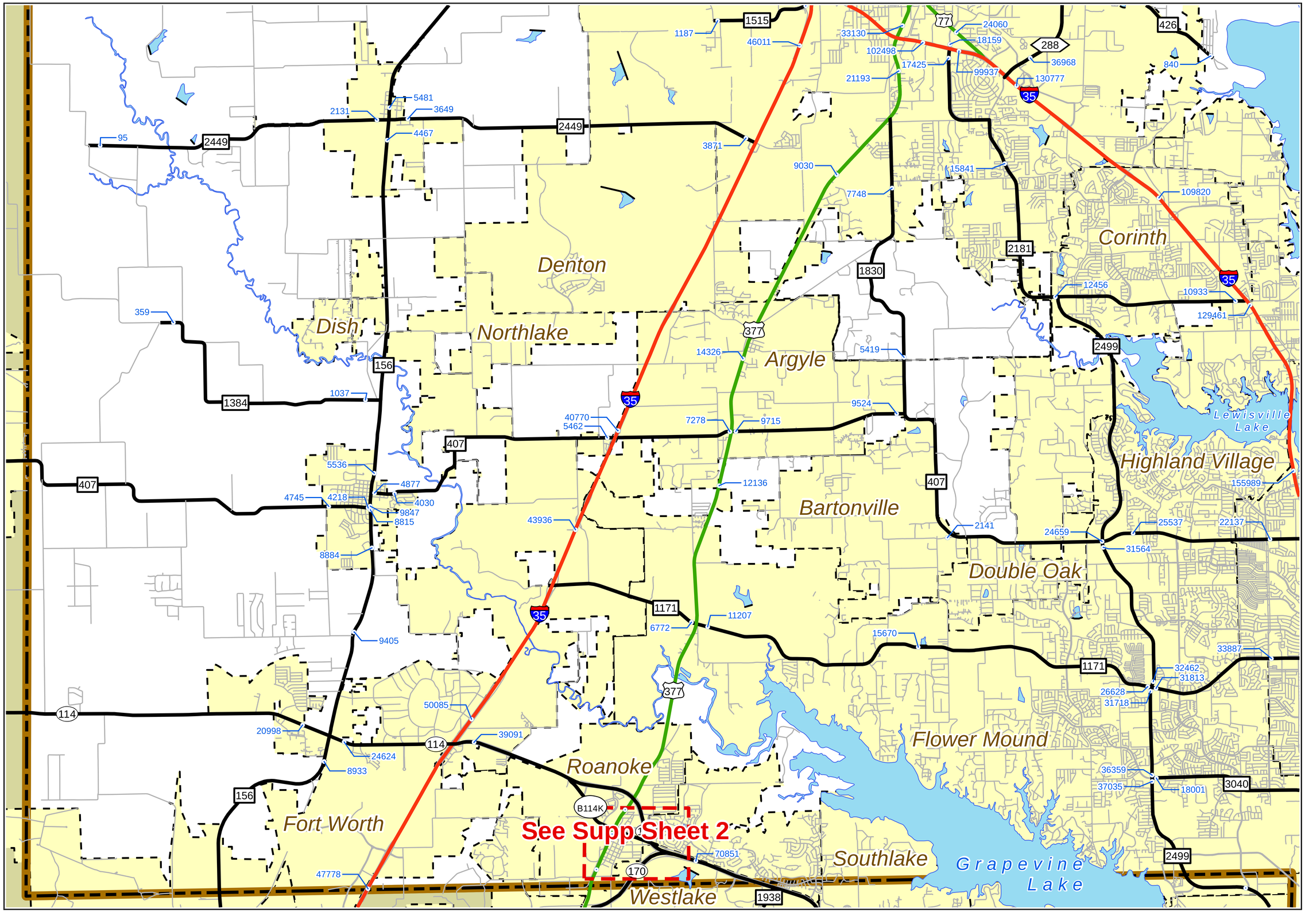

AADT — Streets — Dams — Roads — BF — BI — BS — BU
FM — FS — IH — PR — RE — RM — RR — RS
SH — SL — SS — UA — UP — US — Lakes — Towns
Cities — County — District

COPYRIGHT 2015 by the Texas Department of Transportation. All rights reserved.

NOTICE: This map has been prepared for internal use by the Texas Department of Transportation. Accuracy is limited to the validity of available data.

Miles
0 1 2

2014 DALLAS DISTRICT TRAFFIC MAP

PREPARED BY THE
Texas Department of Transportation
Transportation Planning and Programming Division
IN COOPERATION WITH THE
U.S. Department of Transportation

N

Texas Department of Transportation

Sheet 4 of 22 Base Sheets

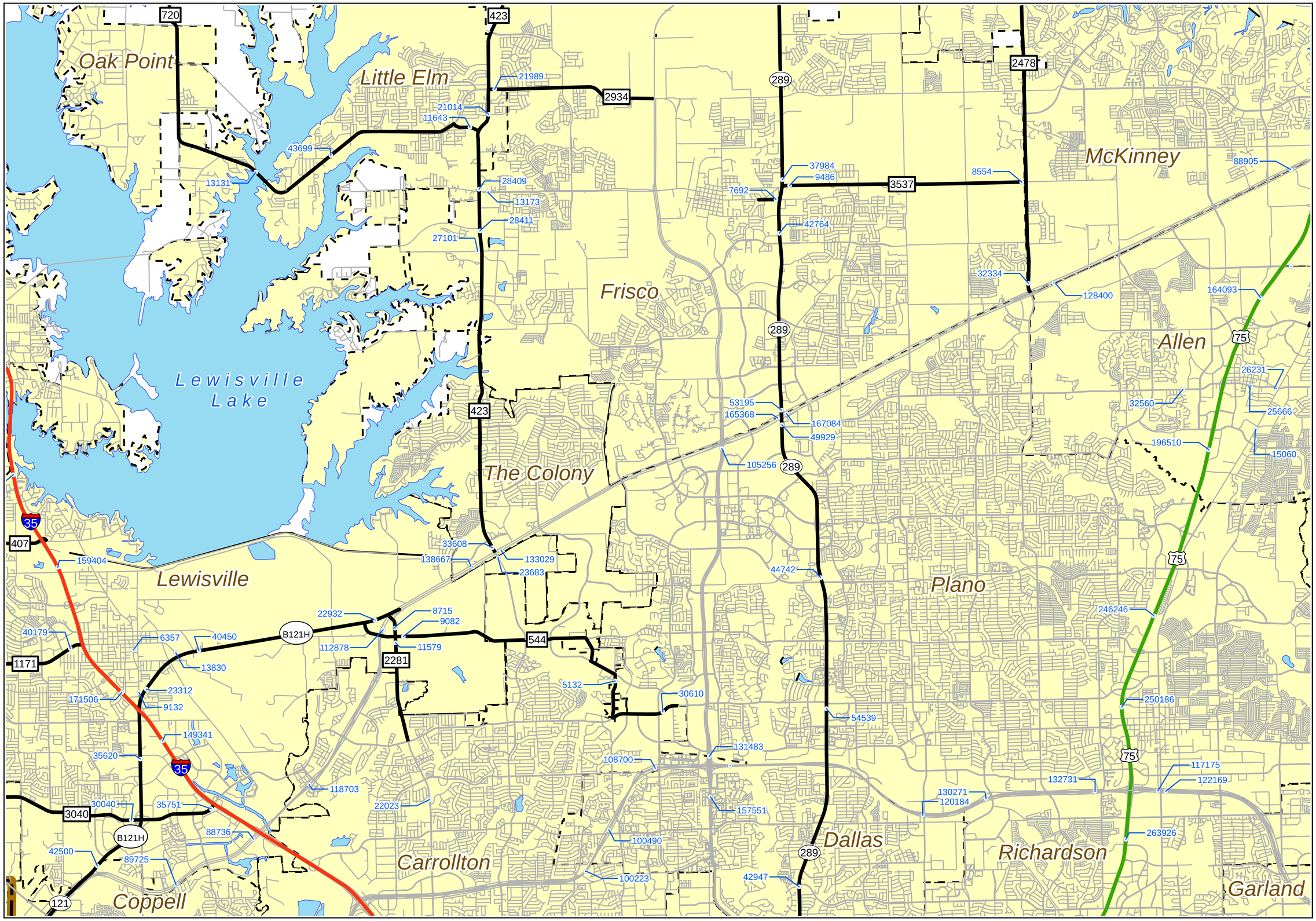

AADT
Streets
Dams
Roads
BF
BI
BS
BU
FM
FS
IH
PR
RE
RM
RR
RS
SH
SL
SS
UA
UP
US
Lakes
Towns
Cities
County
District

COPYRIGHT 2015 by the Texas Department of Transportation. All rights reserved.

NOTICE: This map has been prepared for internal use by the Texas Department of Transportation. Accuracy is limited to the validity of available data.

Miles
0 1 2

2014 DALLAS DISTRICT TRAFFIC MAP

PREPARED BY THE

Texas Department of Transportation
Transportation Planning and Programming Division

IN COOPERATION WITH THE

U.S. Department of Transportation

N

Texas Department of Transportation

Sheet 5 of 22 Base Sheets

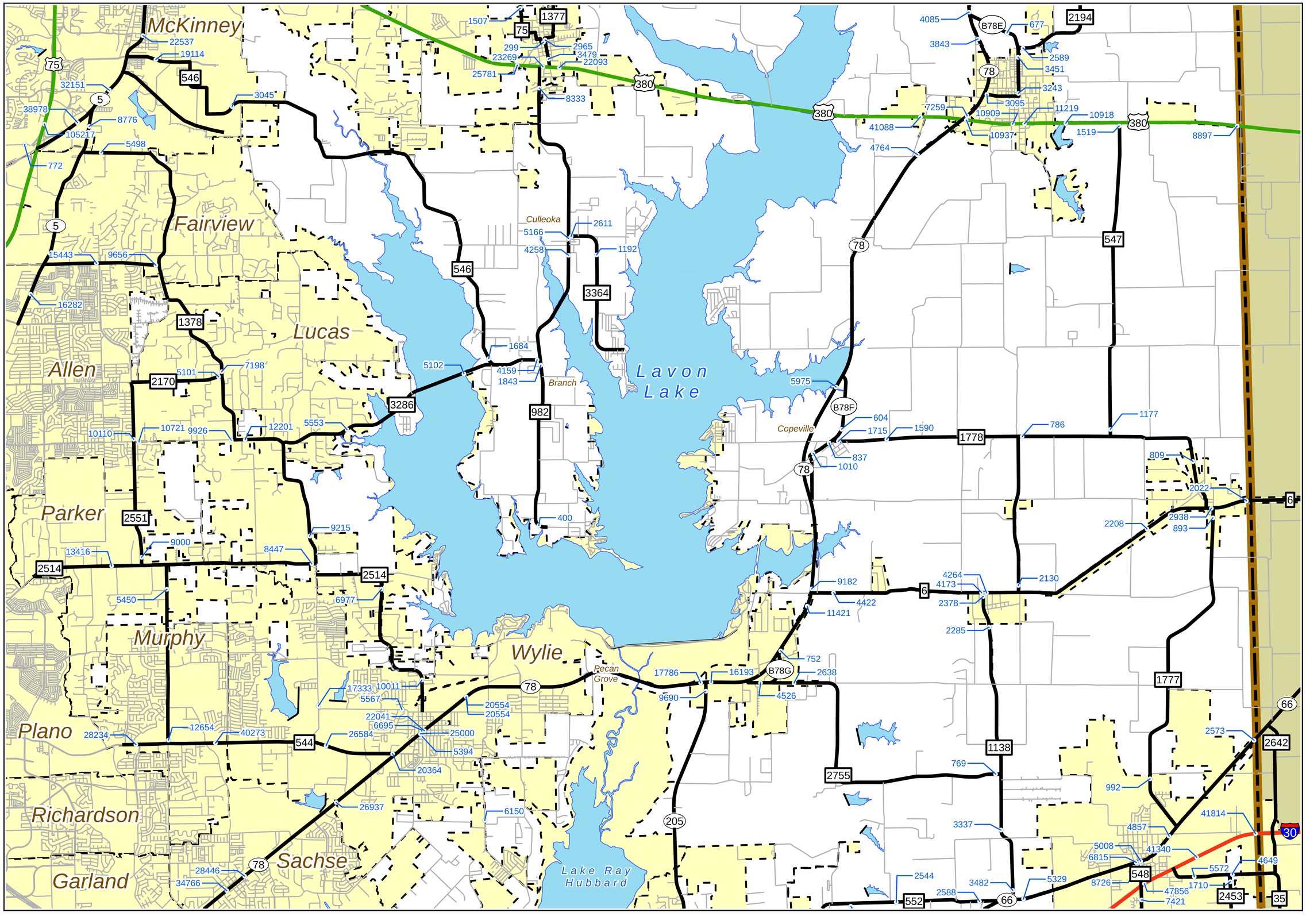

AADT — Streets — Dams — Roads — BF — BI — BS — BU
FM — FS — IH — PR — RE — RM — RR — RS
SH — SL — SS — UA — UP — US — Lakes — Towns
Cities — County — District

COPYRIGHT 2015 by the Texas Department of Transportation. All rights reserved.

NOTICE: This map has been prepared for internal use by the Texas Department of Transportation. Accuracy is limited to the validity of available data.

Miles
0 1 2

2014 DALLAS DISTRICT TRAFFIC MAP

PREPARED BY THE

Texas Department of Transportation
Transportation Planning and Programming Division

IN COOPERATION WITH THE

U.S. Department of Transportation

N

Texas Department of Transportation

Sheet 6 of 22 Base Sheets

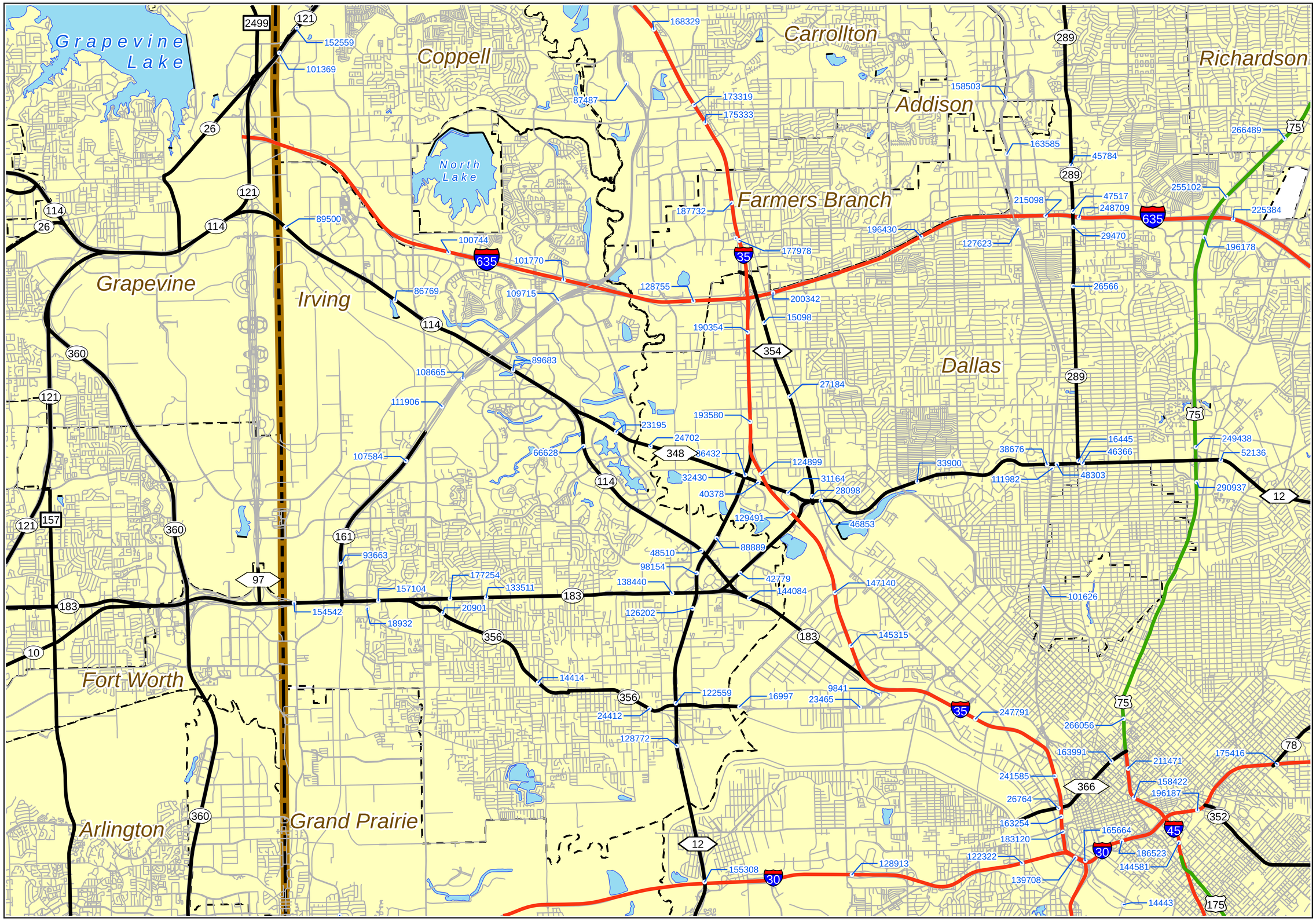

AADT
Streets
Dams
Roads
BF
BI
BS
BU
FM
FS
IH
PR
RE
RM
RR
RS
SH
SL
SS
UA
UP
US
Lakes
Towns
Cities
County
District

COPYRIGHT 2015 by the Texas Department of Transportation. All rights reserved.

NOTICE: This map has been prepared for internal use by the Texas Department of Transportation. Accuracy is limited to the validity of available data.

Miles
0 1 2

2014 DALLAS DISTRICT TRAFFIC MAP

PREPARED BY THE

Texas Department of Transportation
Transportation Planning and Programming Division

IN COOPERATION WITH THE

U.S. Department of Transportation

N

Texas Department of Transportation

Sheet 7 of 22 Base Sheets

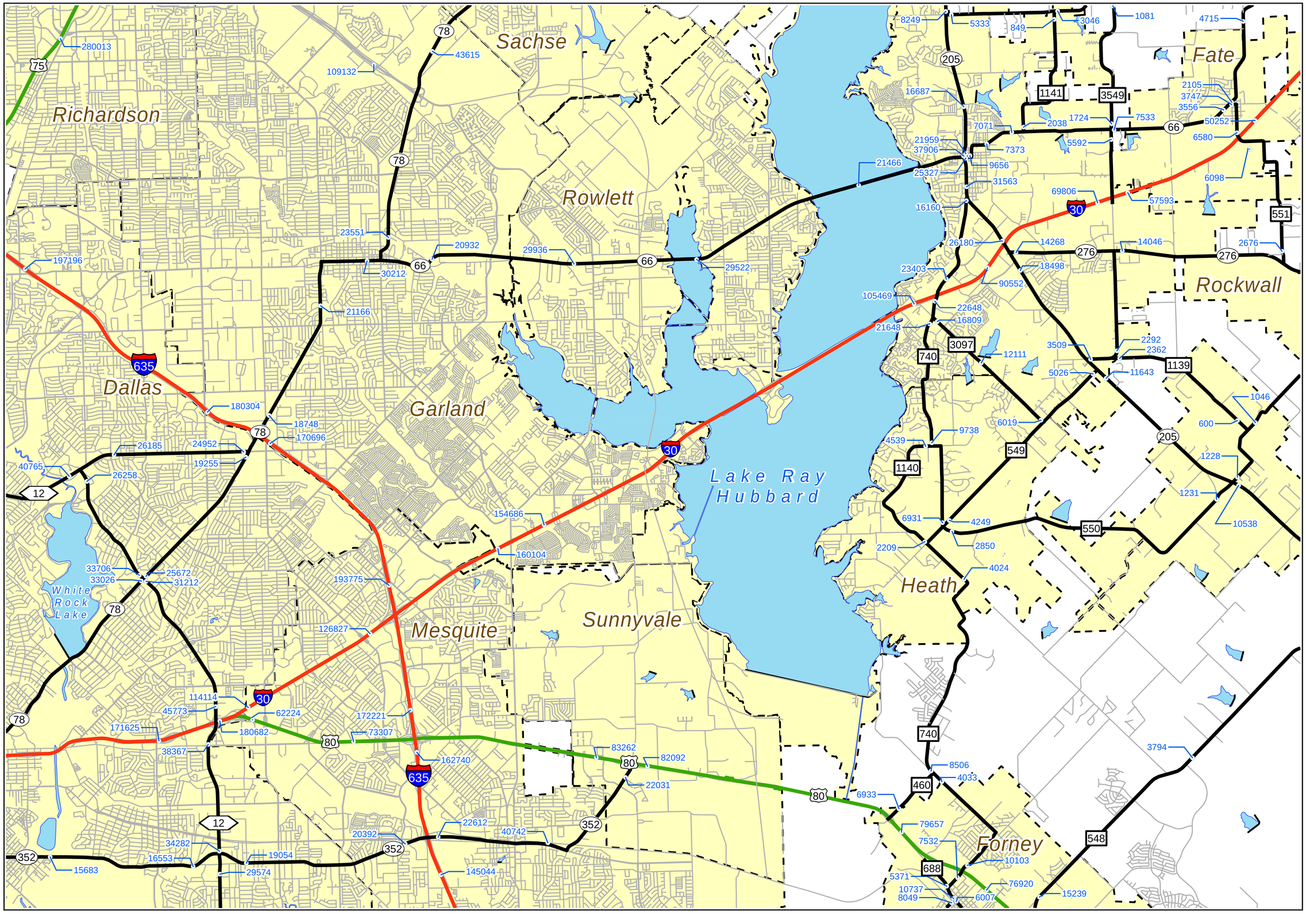

AADT
Streets
Dams
Roads
BF
BI
BS
BU
FM
FS
IH
PR
RE
RM
RR
RS
SH
SL
SS
UA
UP
US
Lakes
Towns
Cities
County
District

COPYRIGHT 2015 by the Texas Department of Transportation. All rights reserved.

NOTICE: This map has been prepared for internal use by the Texas Department of Transportation. Accuracy is limited to the validity of available data.

Miles
0 1 2

2014 DALLAS DISTRICT TRAFFIC MAP

PREPARED BY THE
Texas Department of Transportation
Transportation Planning and Programming Division
IN COOPERATION WITH THE
U.S. Department of Transportation

N

Texas Department of Transportation

Sheet 8 of 22 Base Sheets

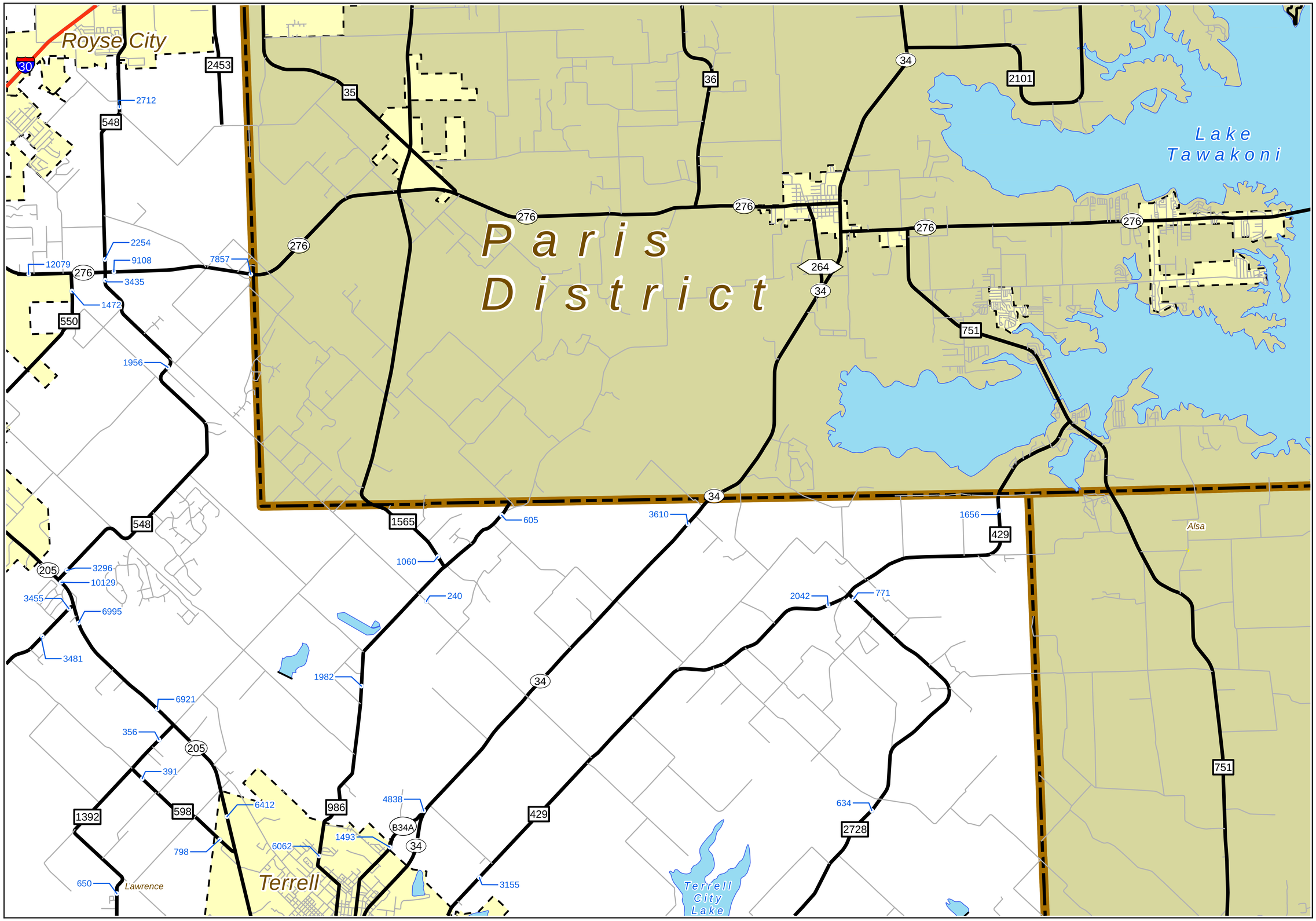

AADT
Streets
Dams
Roads
BF
BI
BS
BU
FM
FS
IH
PR
RE
RM
RR
RS
SH
SL
SS
UA
UP
US
Lakes
Towns
Cities
County
District

COPYRIGHT 2015 by the Texas Department of Transportation. All rights reserved.

NOTICE: This map has been prepared for internal use by the Texas Department of Transportation. Accuracy is limited to the validity of available data.

Miles
0 1 2

2014 DALLAS DISTRICT TRAFFIC MAP

PREPARED BY THE

Texas Department of Transportation
Transportation Planning and Programming Division

IN COOPERATION WITH THE

U.S. Department of Transportation

N

Texas Department of Transportation

Sheet 9 of 22 Base Sheets

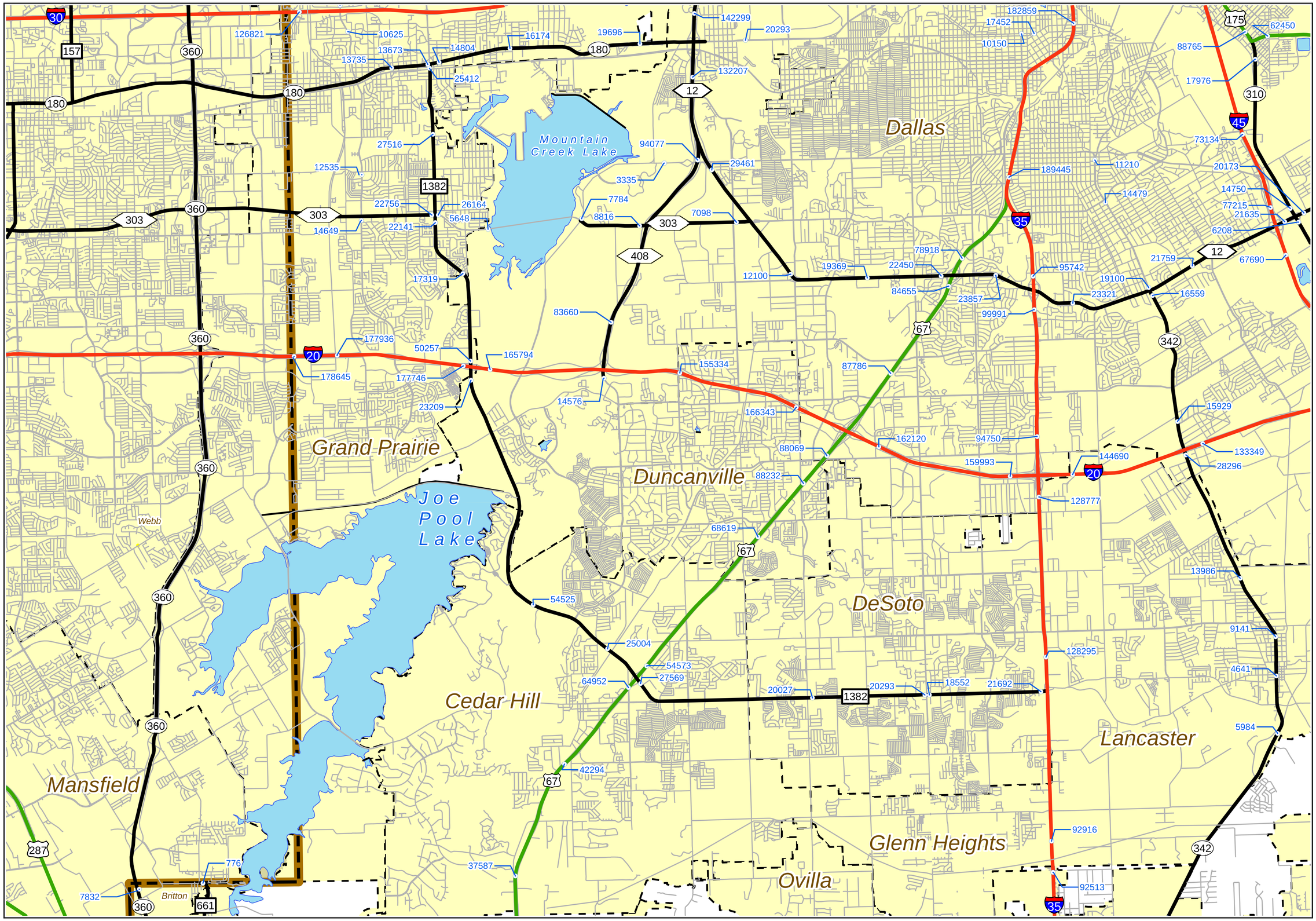

AADT
Streets
Dams
Roads
BF
BI
BS
BU
FM
FS
IH
PR
RE
RM
RR
RS
SH
SL
SS
UA
UP
US
Lakes
Towns
Cities
County
District

COPYRIGHT 2015 by the Texas Department of Transportation. All rights reserved.

NOTICE: This map has been prepared for internal use by the Texas Department of Transportation. Accuracy is limited to the validity of available data.

Miles
0 1 2

2014 DALLAS DISTRICT TRAFFIC MAP

PREPARED BY THE

Texas Department of Transportation
Transportation Planning and Programming Division

IN COOPERATION WITH THE

U.S. Department of Transportation

N

Texas Department of Transportation

Sheet 10 of 22 Base Sheets

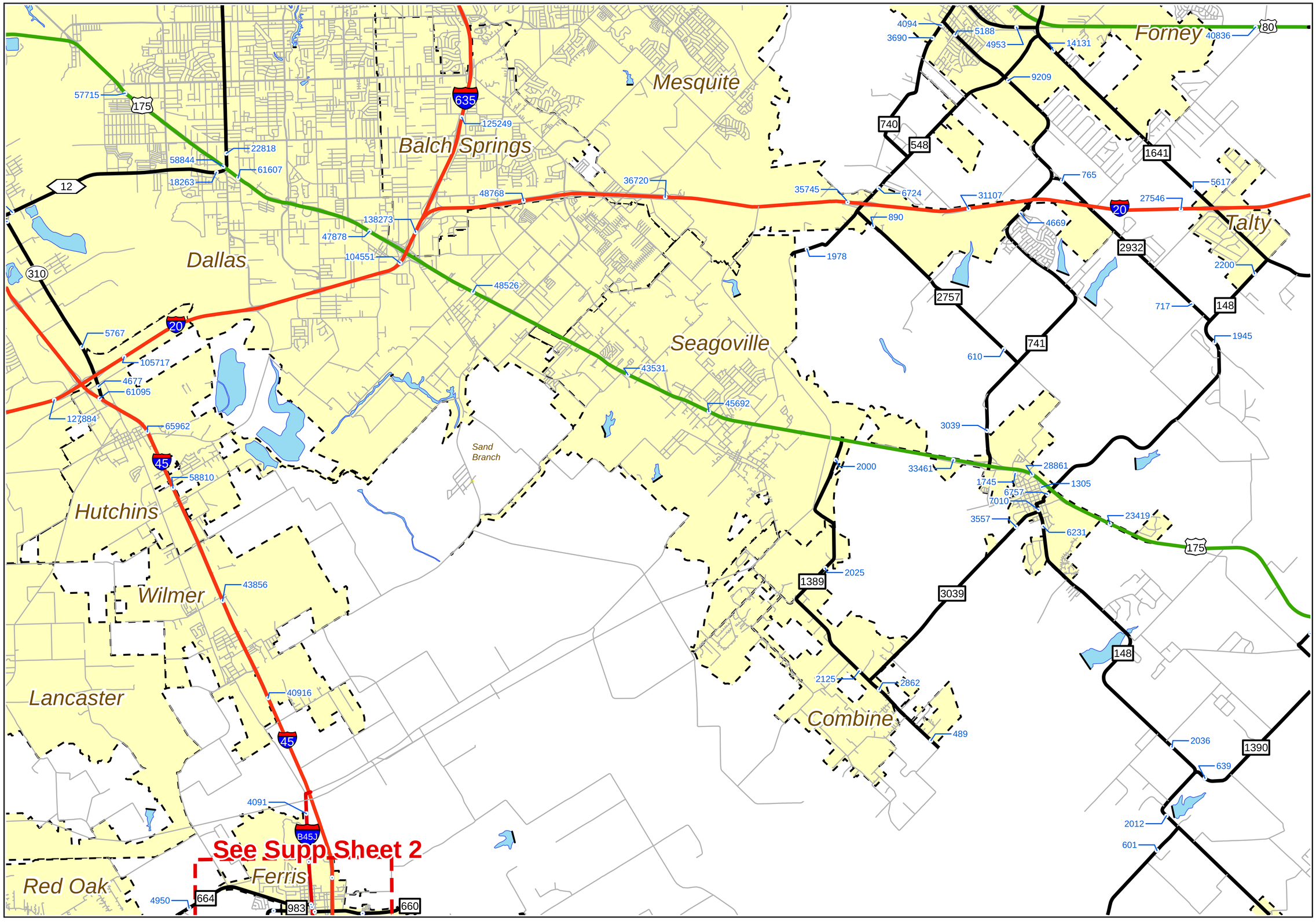

AADT — Streets — Dams — Roads — BF — BI — BS — BU
FM — FS — IH — PR — RE — RM — RR — RS
SH — SL — SS — UA — UP — US — Lakes — Towns
Cities — County — District

COPYRIGHT 2015 by the Texas Department of Transportation. All rights reserved.

NOTICE: This map has been prepared for internal use by the Texas Department of Transportation. Accuracy is limited to the validity of available data.

Miles
0 1 2

2014 DALLAS DISTRICT TRAFFIC MAP

PREPARED BY THE
Texas Department of Transportation
Transportation Planning and Programming Division
IN COOPERATION WITH THE
U.S. Department of Transportation

N

Texas Department of Transportation

Sheet 11 of 22 Base Sheets

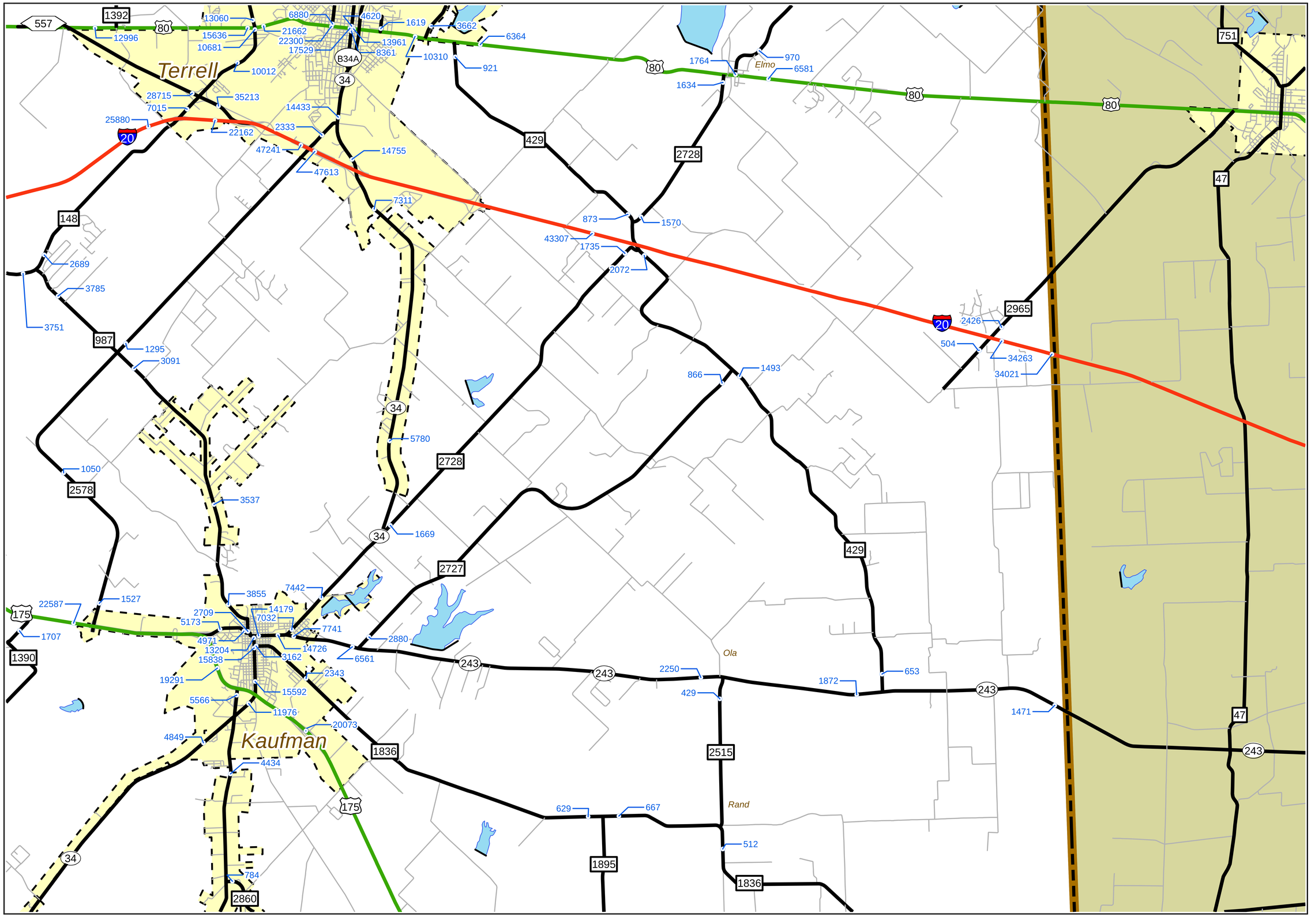

AADT, Streets, Dams, Roads, BF, BI, BS, BU, FM, FS, IH, PR, RE, RM, RR, RS, SH, SL, SS, UA, UP, US, Lakes, Towns, Cities, County, District

COPYRIGHT 2015 by the Texas Department of Transportation. All rights reserved.

NOTICE: This map has been prepared for internal use by the Texas Department of Transportation. Accuracy is limited to the validity of available data.

Miles
0 1 2

2014 DALLAS DISTRICT TRAFFIC MAP

PREPARED BY THE

Texas Department of Transportation
Transportation Planning and Programming Division

IN COOPERATION WITH THE

U.S. Department of Transportation

N

Texas Department of Transportation

Sheet 12 of 22 Base Sheets

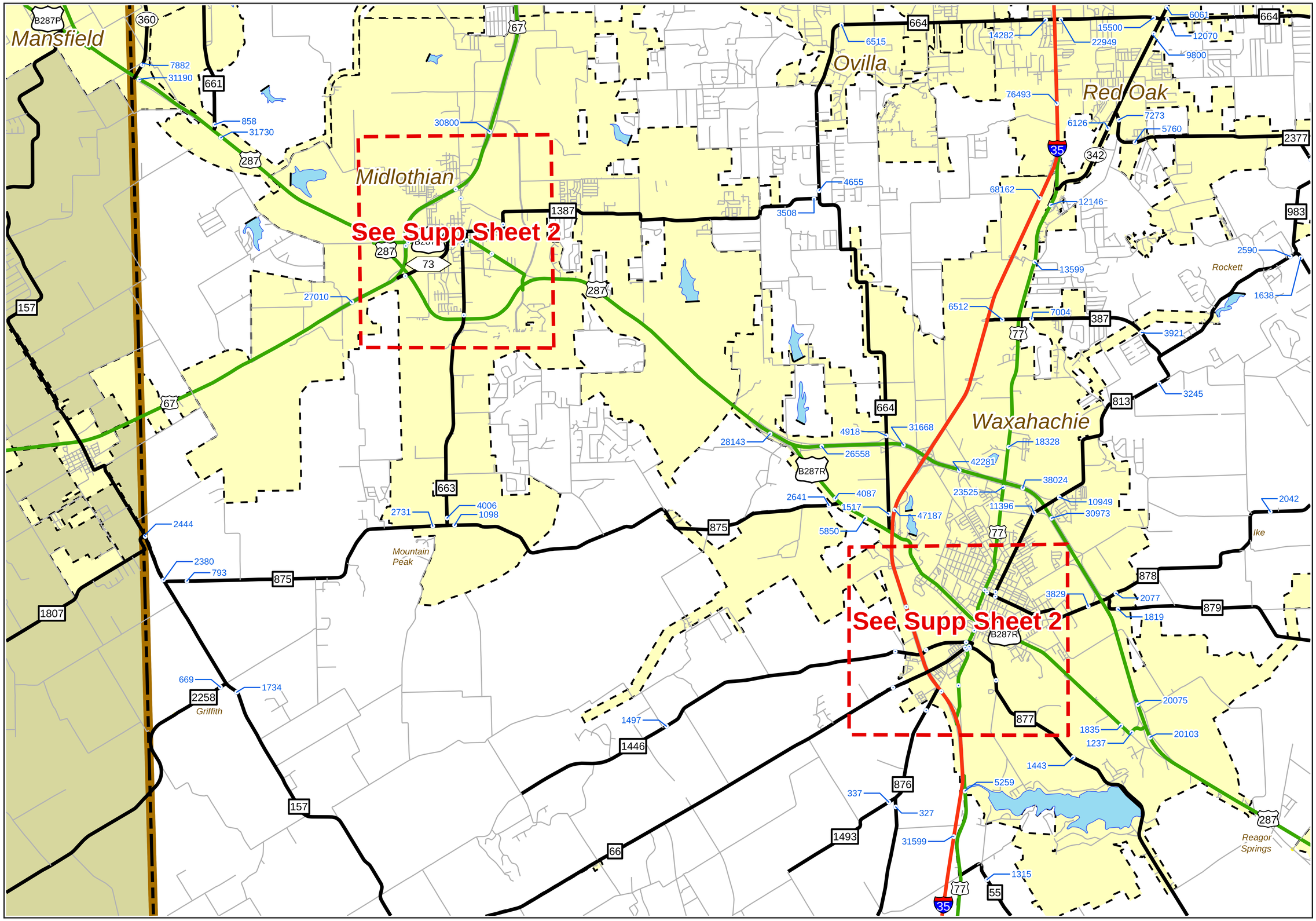

AADT Streets Dams Roads BF BI BS BU
FM FS IH PR RE RM RR RS
SH SL SS UA UP US Lakes Towns
Cities County District

COPYRIGHT 2015 by the Texas Department of Transportation. All rights reserved.

NOTICE: This map has been prepared for internal use by the Texas Department of Transportation. Accuracy is limited to the validity of available data.

Miles
0 1 2

2014 DALLAS DISTRICT TRAFFIC MAP

PREPARED BY THE

Texas Department of Transportation
Transportation Planning and Programming Division

IN COOPERATION WITH THE

U.S. Department of Transportation

N

Texas Department of Transportation

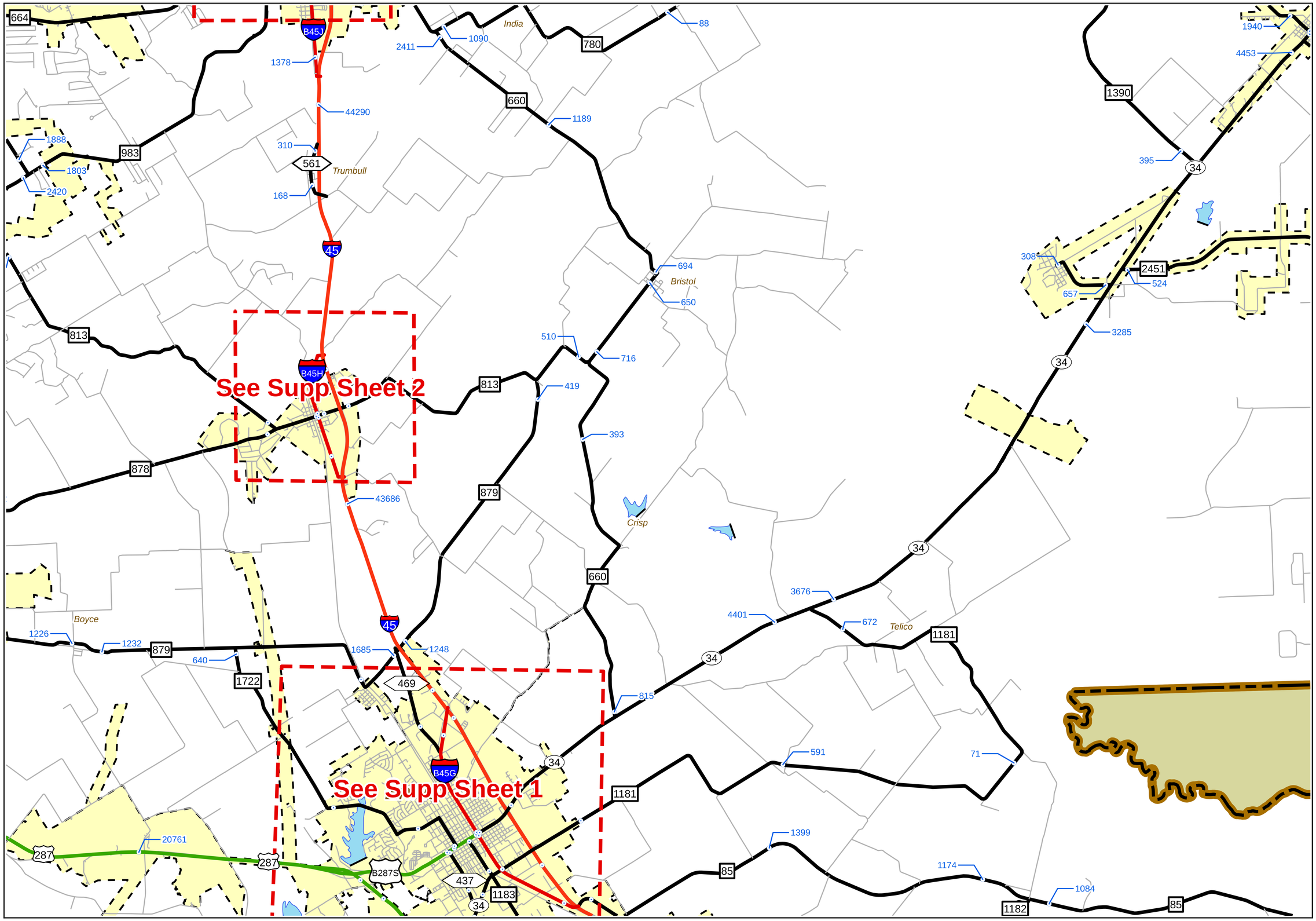

AADT — Streets — Dams — Roads — BF — BI — BS — BU
FM — FS — IH — PR — RE — RM — RR — RS
SH — SL — SS — UA — UP — US — Lakes — Towns
Cities — County — District

COPYRIGHT 2015 by the Texas Department of Transportation. All rights reserved.

NOTICE: This map has been prepared for internal use by the Texas Department of Transportation. Accuracy is limited to the validity of available data.

Miles
0 1 2

2014 DALLAS DISTRICT TRAFFIC MAP

PREPARED BY THE
Texas Department of Transportation
Transportation Planning and Programming Division
IN COOPERATION WITH THE
U.S. Department of Transportation

N

Texas Department of Transportation

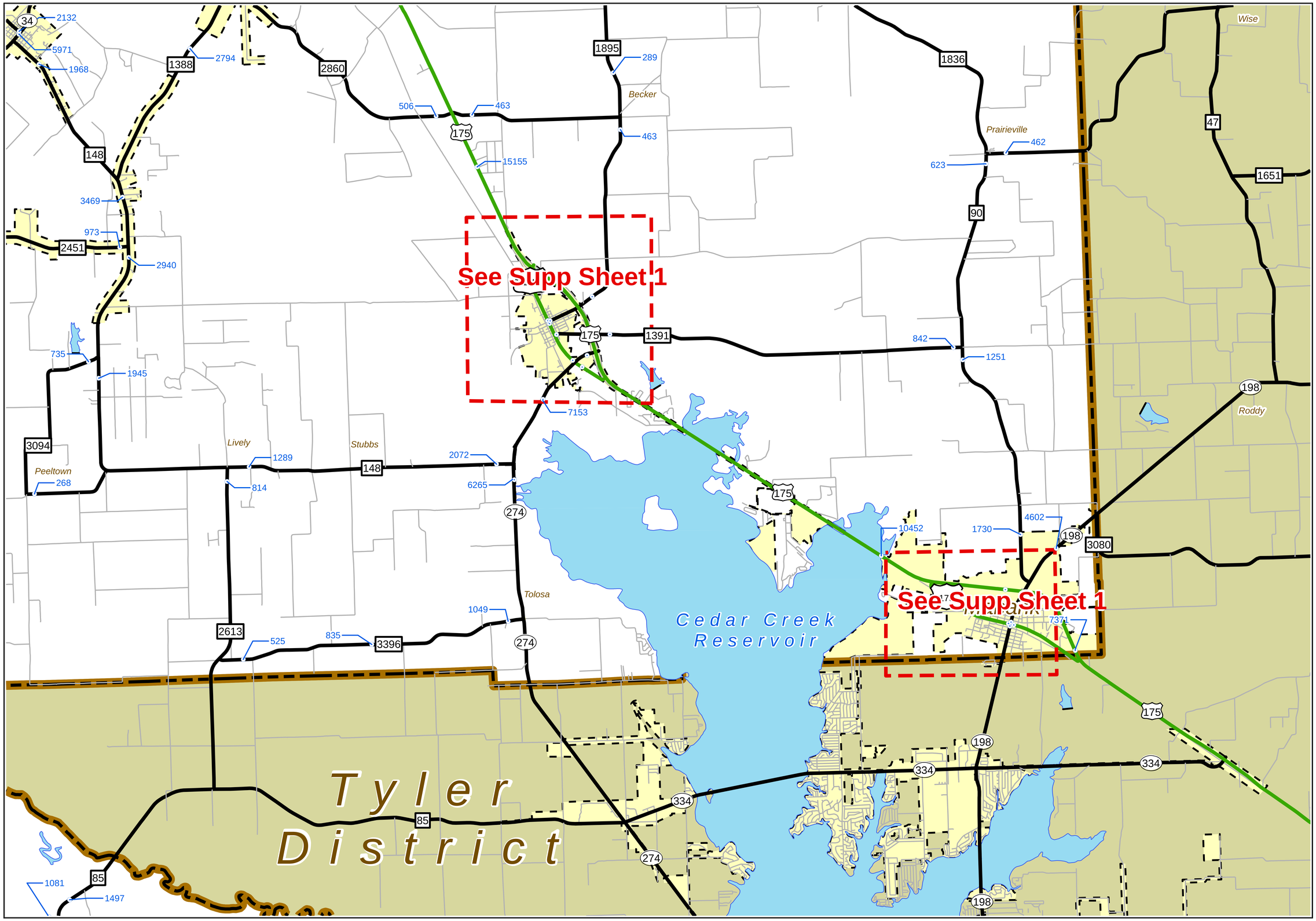

AADT
Streets
Dams
Roads
BF
BI
BS
BU
FM
FS
IH
PR
RE
RM
RR
RS
SH
SL
SS
UA
UP
US
Lakes
Towns
Cities
County
District

COPYRIGHT 2015 by the Texas Department of Transportation. All rights reserved.

NOTICE: This map has been prepared for internal use by the Texas Department of Transportation. Accuracy is limited to the validity of available data.

Miles
0 1 2

2014 DALLAS DISTRICT TRAFFIC MAP

PREPARED BY THE
Texas Department of Transportation
Transportation Planning and Programming Division
IN COOPERATION WITH THE
U.S. Department of Transportation

N

Texas Department of Transportation

Sheet 15 of 22 Base Sheets

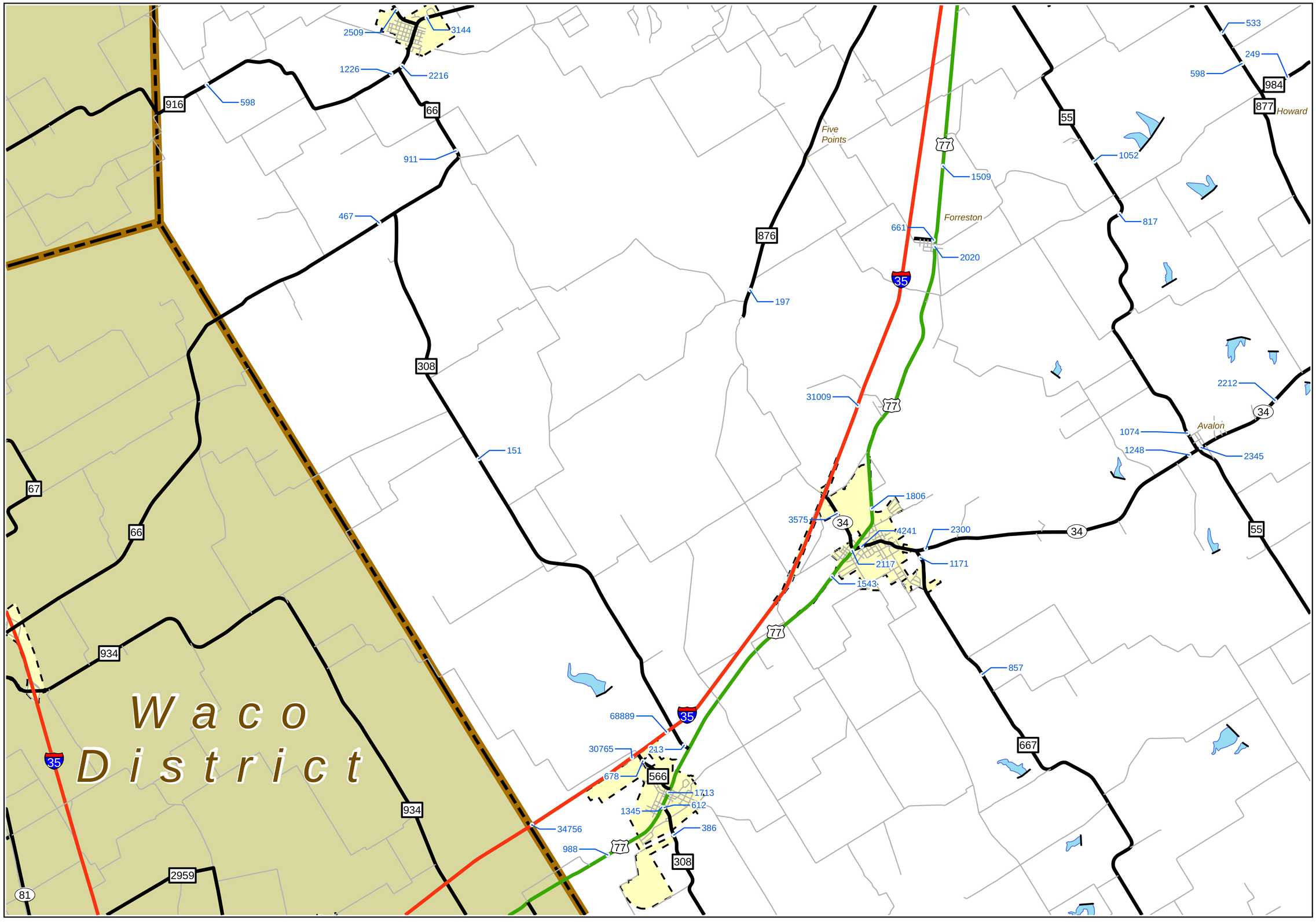

AADT
Streets
Dams
Roads
BF
BI
BS
BU
FM
FS
IH
PR
RE
RM
RR
RS
SH
SL
SS
UA
UP
US
Lakes
Towns
Cities
County
District

COPYRIGHT 2015 by the Texas Department of Transportation. All rights reserved.

NOTICE: This map has been prepared for internal use by the Texas Department of Transportation. Accuracy is limited to the validity of available data.

Miles
0 1 2

2014 DALLAS DISTRICT TRAFFIC MAP

PREPARED BY THE
Texas Department of Transportation
Transportation Planning and Programming Division
IN COOPERATION WITH THE
U.S. Department of Transportation

N

Texas Department of Transportation

Sheet 16 of 22 Base Sheets

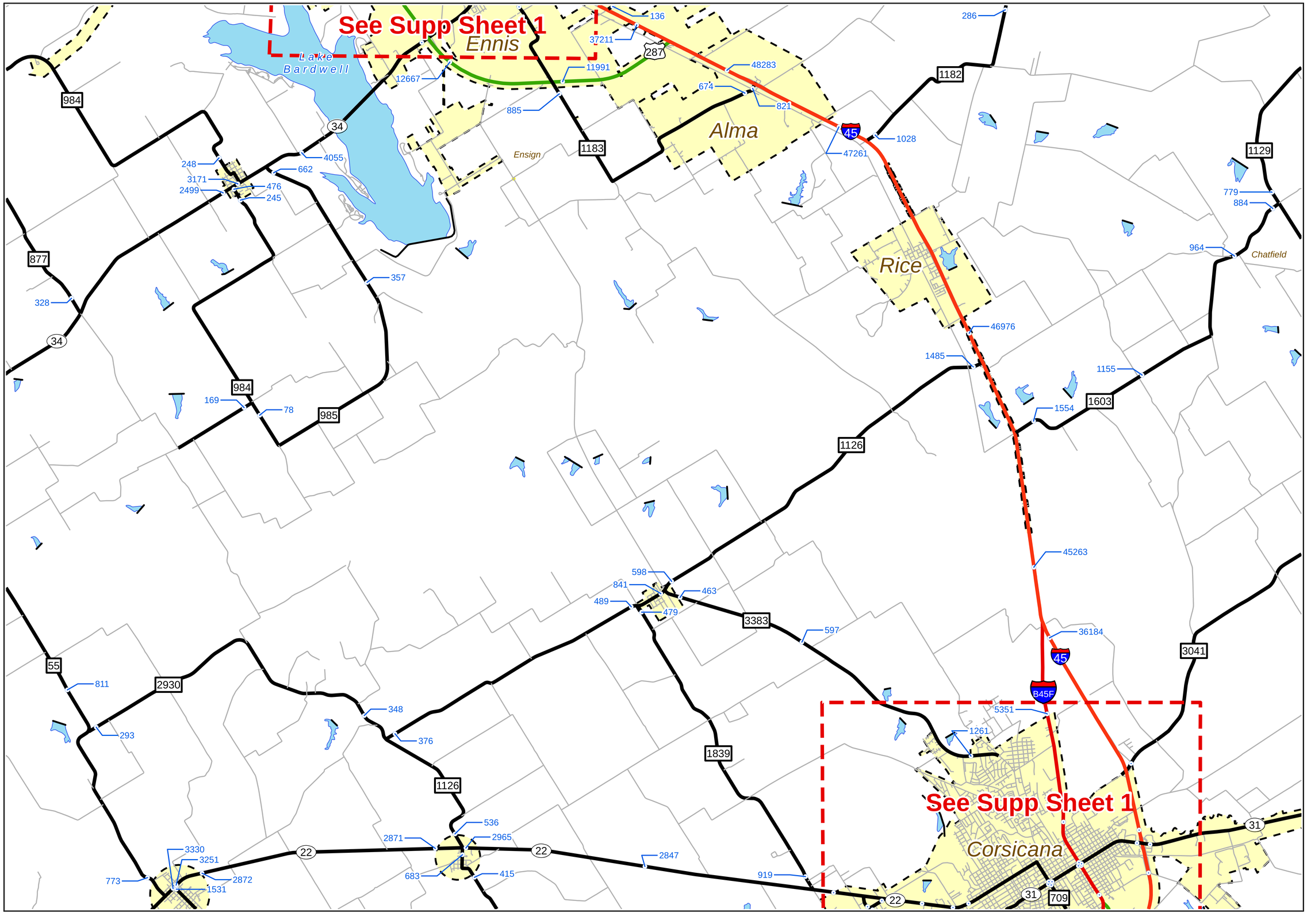

AADT
Streets
Dams
Roads
BF
BI
BS
BU
FM
FS
IH
PR
RE
RM
RR
RS
SH
SL
SS
UA
UP
US
Lakes
Towns
Cities
County
District

COPYRIGHT 2015 by the Texas Department of Transportation. All rights reserved.

NOTICE: This map has been prepared for internal use by the Texas Department of Transportation. Accuracy is limited to the validity of available data.

Miles
0 1 2

2014 DALLAS DISTRICT TRAFFIC MAP

PREPARED BY THE

Texas Department of Transportation
Transportation Planning and Programming Division

IN COOPERATION WITH THE

U.S. Department of Transportation

N

Texas Department of Transportation

Sheet 17 of 22 Base Sheets

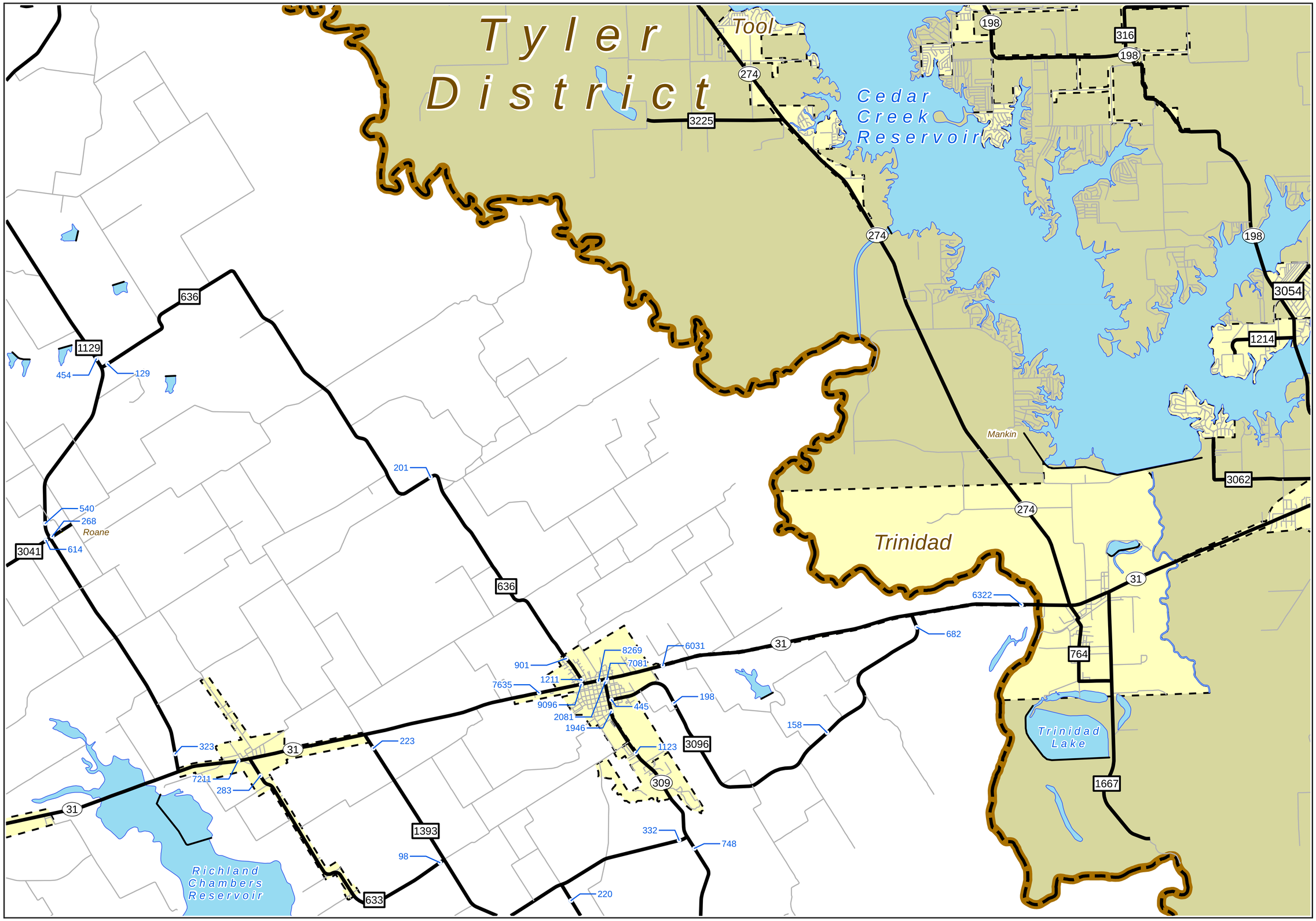

AADT
Streets
Dams
Roads
BF
BI
BS
BU
FM
FS
IH
PR
RE
RM
RR
RS
SH
SL
SS
UA
UP
US
Lakes
Towns
Cities
County
District

COPYRIGHT 2015 by the Texas Department of Transportation. All rights reserved.

NOTICE: This map has been prepared for internal use by the Texas Department of Transportation. Accuracy is limited to the validity of available data.

Miles
0 1 2

2014 DALLAS DISTRICT TRAFFIC MAP

PREPARED BY THE
Texas Department of Transportation
Transportation Planning and Programming Division
IN COOPERATION WITH THE
U.S. Department of Transportation

N

Texas Department of Transportation

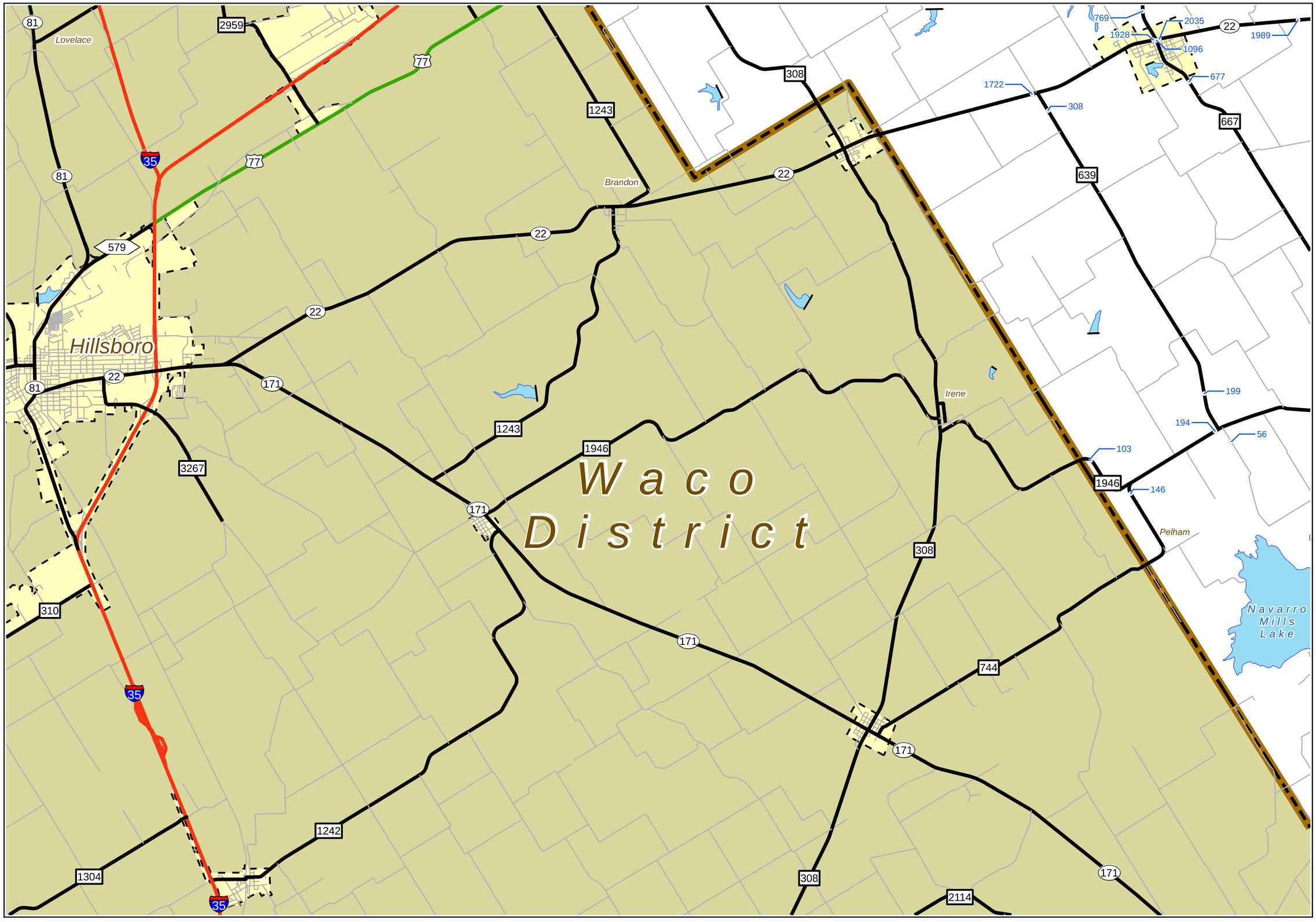

AADT
Streets
Dams
Roads
BF
BI
BS
BU
FM
FS
IH
PR
RE
RM
RR
RS
SH
SL
SS
UA
UP
US
Lakes
Towns
Cities
County
District

COPYRIGHT 2015 by the Texas Department of Transportation. All rights reserved.

NOTICE: This map has been prepared for internal use by the Texas Department of Transportation. Accuracy is limited to the validity of available data.

Miles
0 1 2

2014 DALLAS DISTRICT TRAFFIC MAP

PREPARED BY THE
Texas Department of Transportation
Transportation Planning and Programming Division
IN COOPERATION WITH THE
U.S. Department of Transportation

N

Texas Department of Transportation

Sheet 19 of 22 Base Sheets

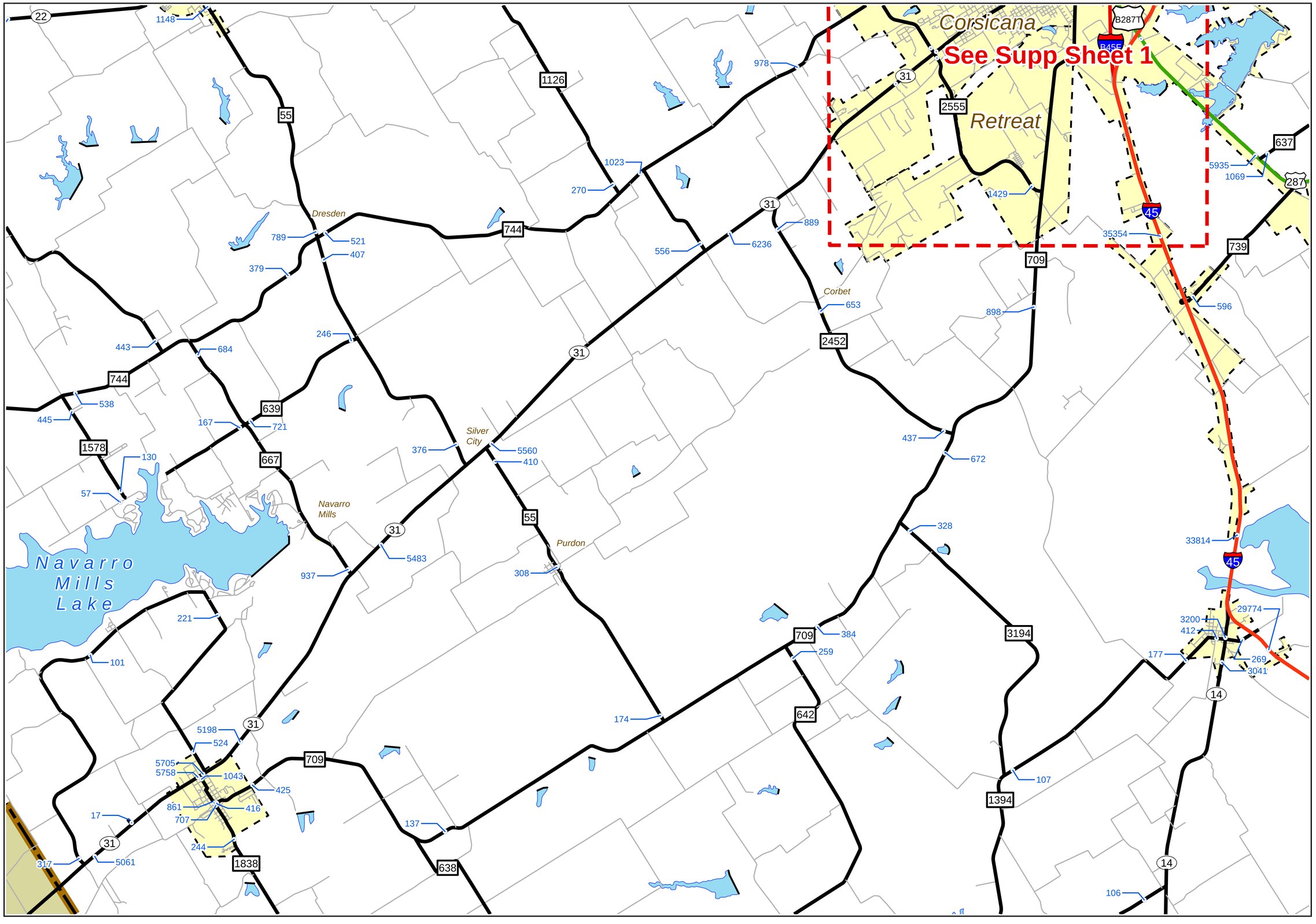

AADT
Streets
Dams
Roads
BF
BI
BS
BU
FM
FS
IH
PR
RE
RM
RR
RS
SH
SL
SS
UA
UP
US
Lakes
Towns
Cities
County
District

COPYRIGHT 2015 by the Texas Department of Transportation. All rights reserved.

NOTICE: This map has been prepared for internal use by the Texas Department of Transportation. Accuracy is limited to the validity of available data.

Miles
0 1 2

2014 DALLAS DISTRICT TRAFFIC MAP

PREPARED BY THE
Texas Department of Transportation
Transportation Planning and Programming Division
IN COOPERATION WITH THE
U.S. Department of Transportation

N

Texas Department of Transportation

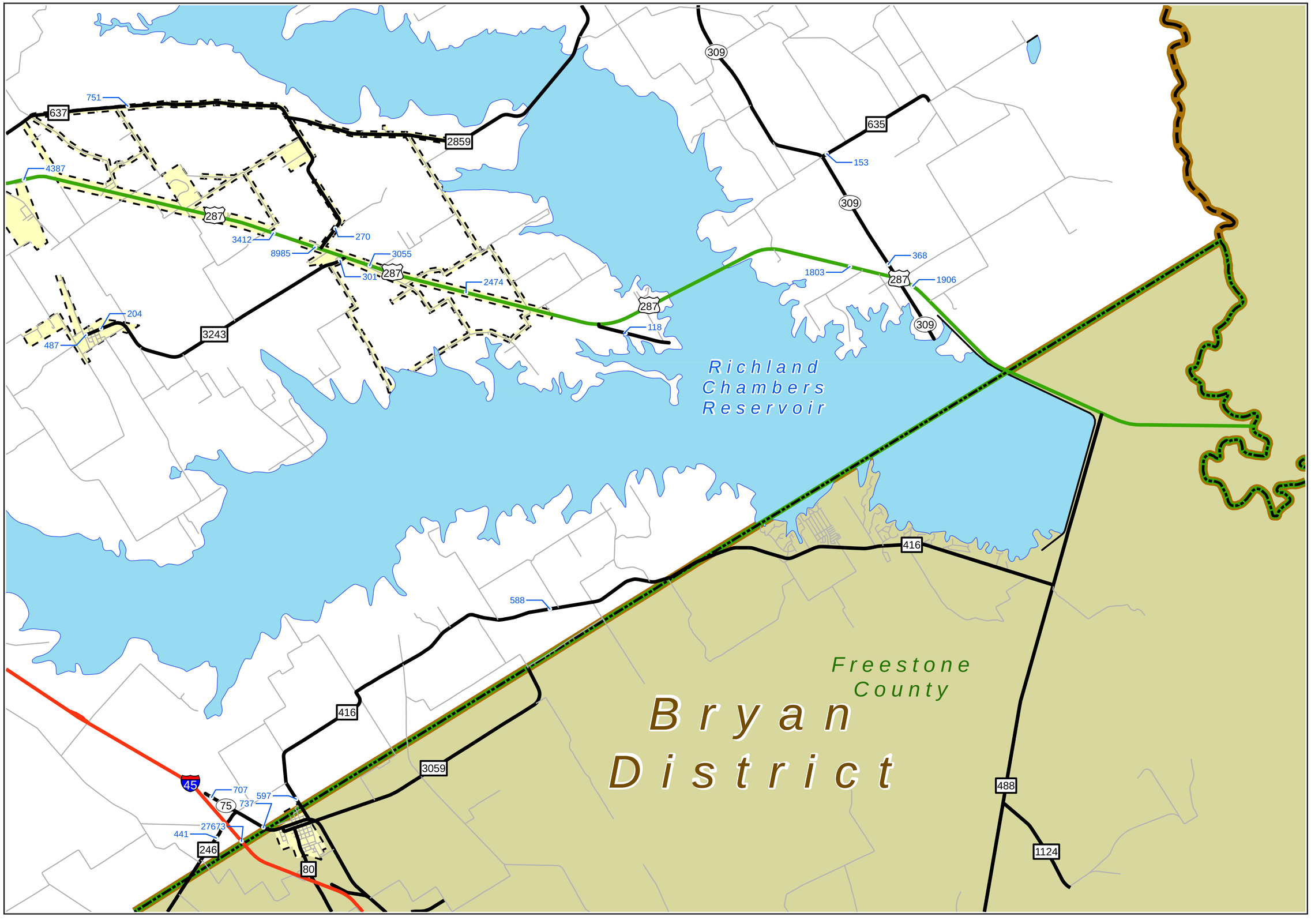

AADT
Streets
Dams
Roads
BF
BI
BS
BU
FM
FS
IH
PR
RE
RM
RR
RS
SH
SL
SS
UA
UP
US
Lakes
Towns
Cities
County
District

COPYRIGHT 2015 by the Texas Department of Transportation. All rights reserved.

NOTICE: This map has been prepared for internal use by the Texas Department of Transportation. Accuracy is limited to the validity of available data.

Miles
0 1 2

2014 DALLAS DISTRICT TRAFFIC MAP

PREPARED BY THE

Texas Department of Transportation
Transportation Planning and Programming Division

IN COOPERATION WITH THE

U.S. Department of Transportation

N

Texas Department of Transportation

Sheet 21 of 22 Base Sheets

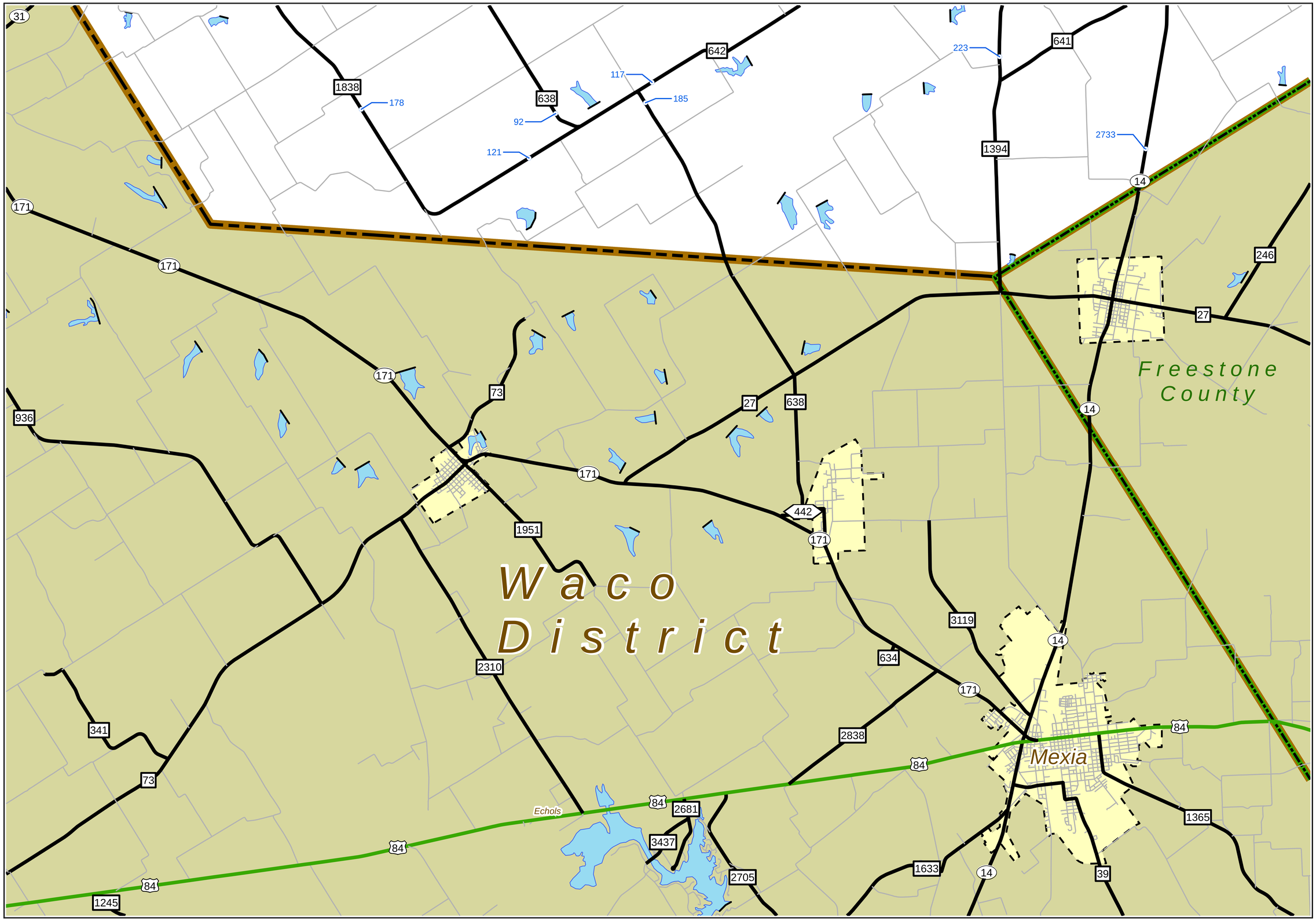

AADT — Streets — Dams — Roads — BF — BI — BS — BU
FM — FS — IH — PR — RE — RM — RR — RS
SH — SL — SS — UA — UP — US — Lakes — Towns
Cities — County — District

COPYRIGHT 2015 by the Texas Department of Transportation. All rights reserved.

NOTICE: This map has been prepared for internal use by the Texas Department of Transportation. Accuracy is limited to the validity of available data.

Miles
0 1 2

2014 DALLAS DISTRICT TRAFFIC MAP

PREPARED BY THE
Texas Department of Transportation
Transportation Planning and Programming Division
IN COOPERATION WITH THE
U.S. Department of Transportation

N

Texas Department of Transportation

Sheet 22 of 22 Base Sheets