

— AADT	— FS	— SH	— Lakes
— Roads	— IH	— SL	— Cities
— BF	— PR	— SS	— District
— BI	— RE	— UA	— County
— BS	— RM	— LP	
— BU	— RR	— US	
— FM	— RS	— Streets	

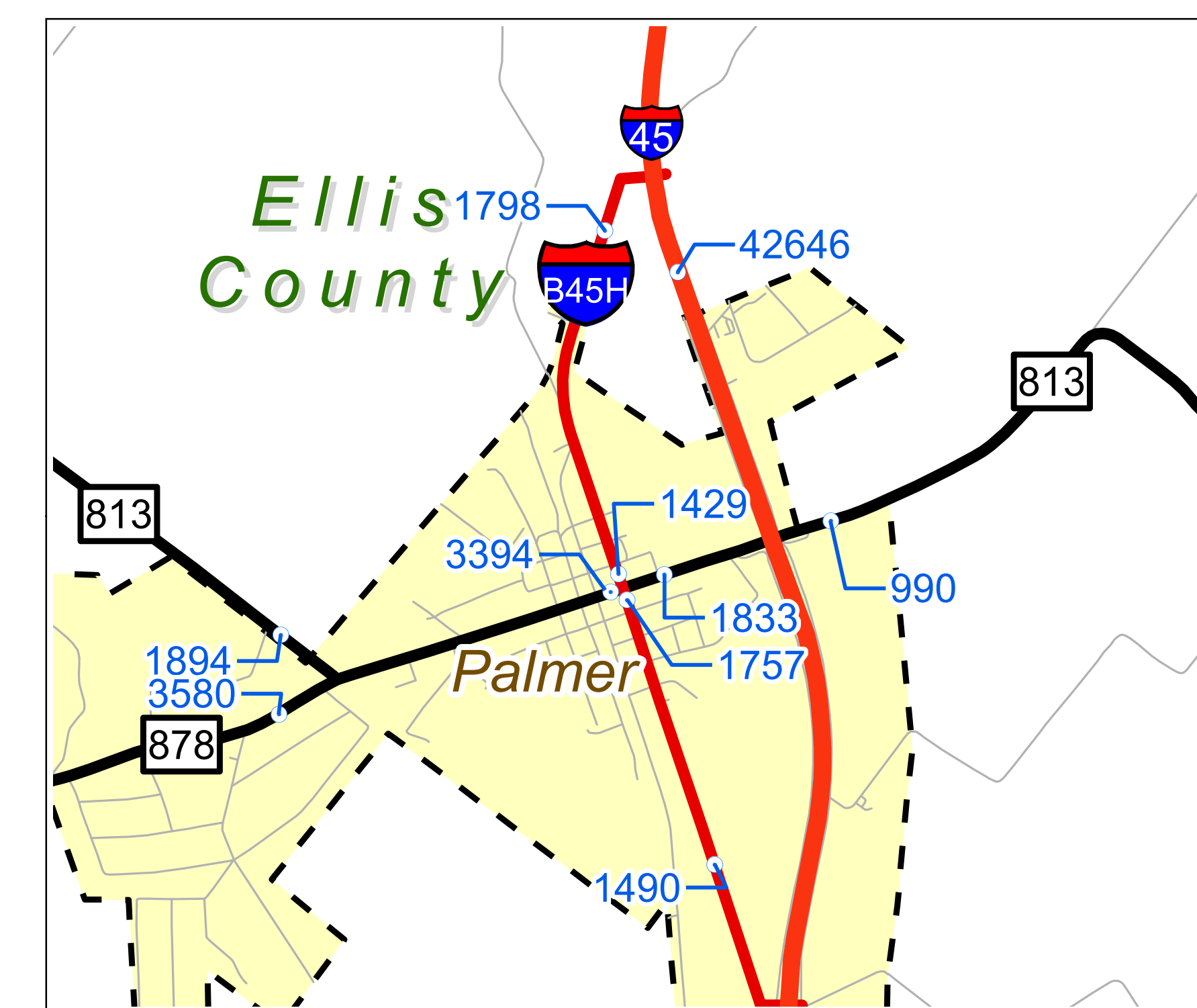
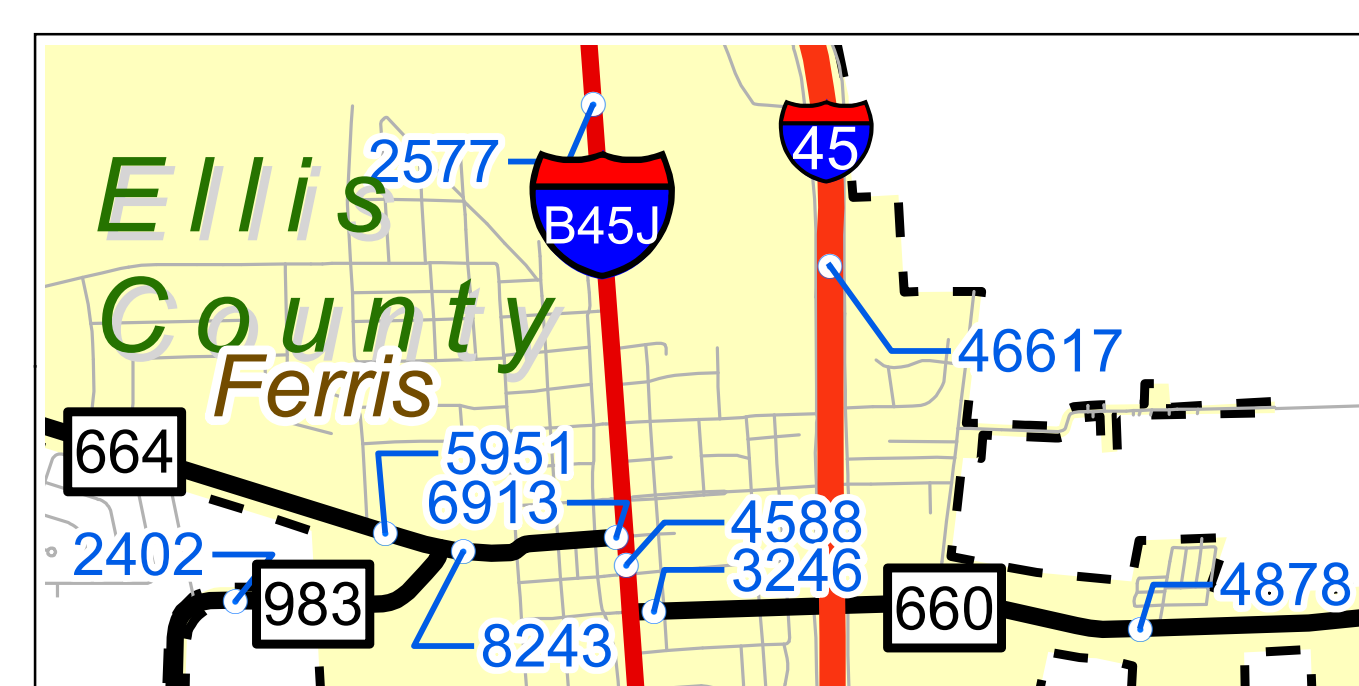
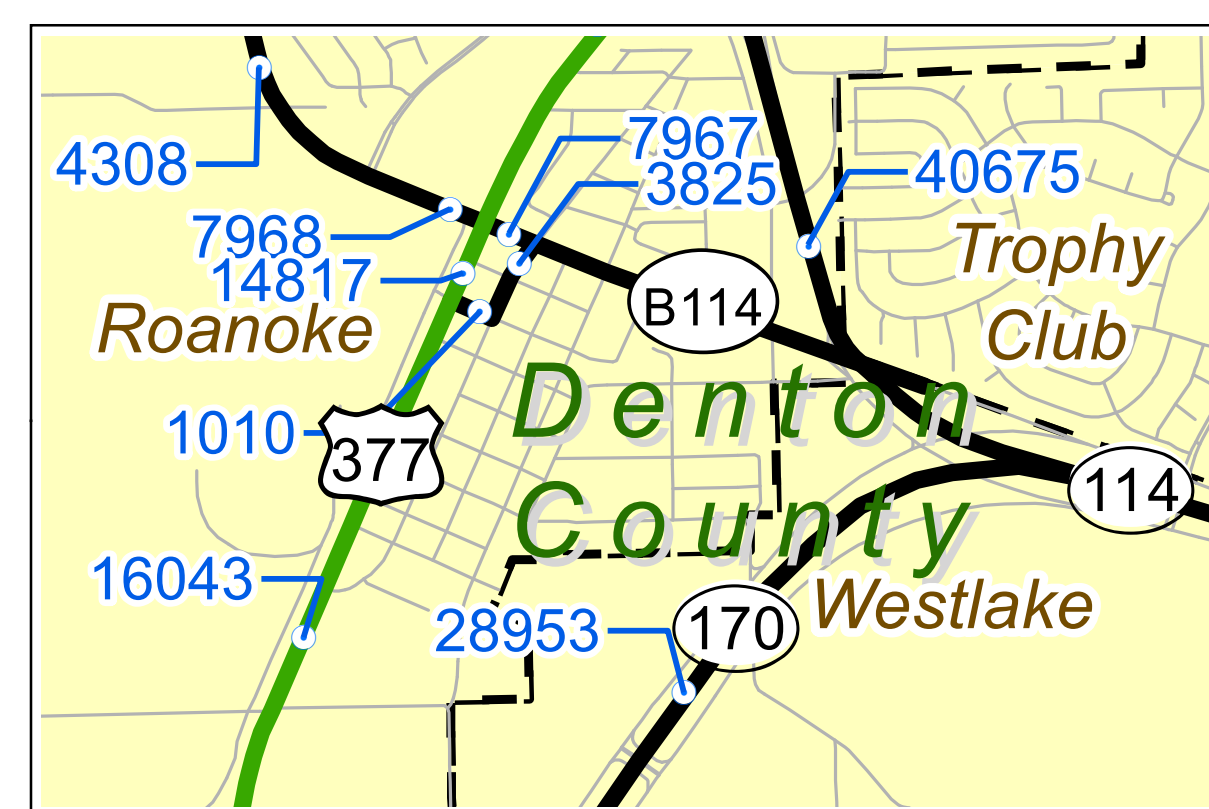
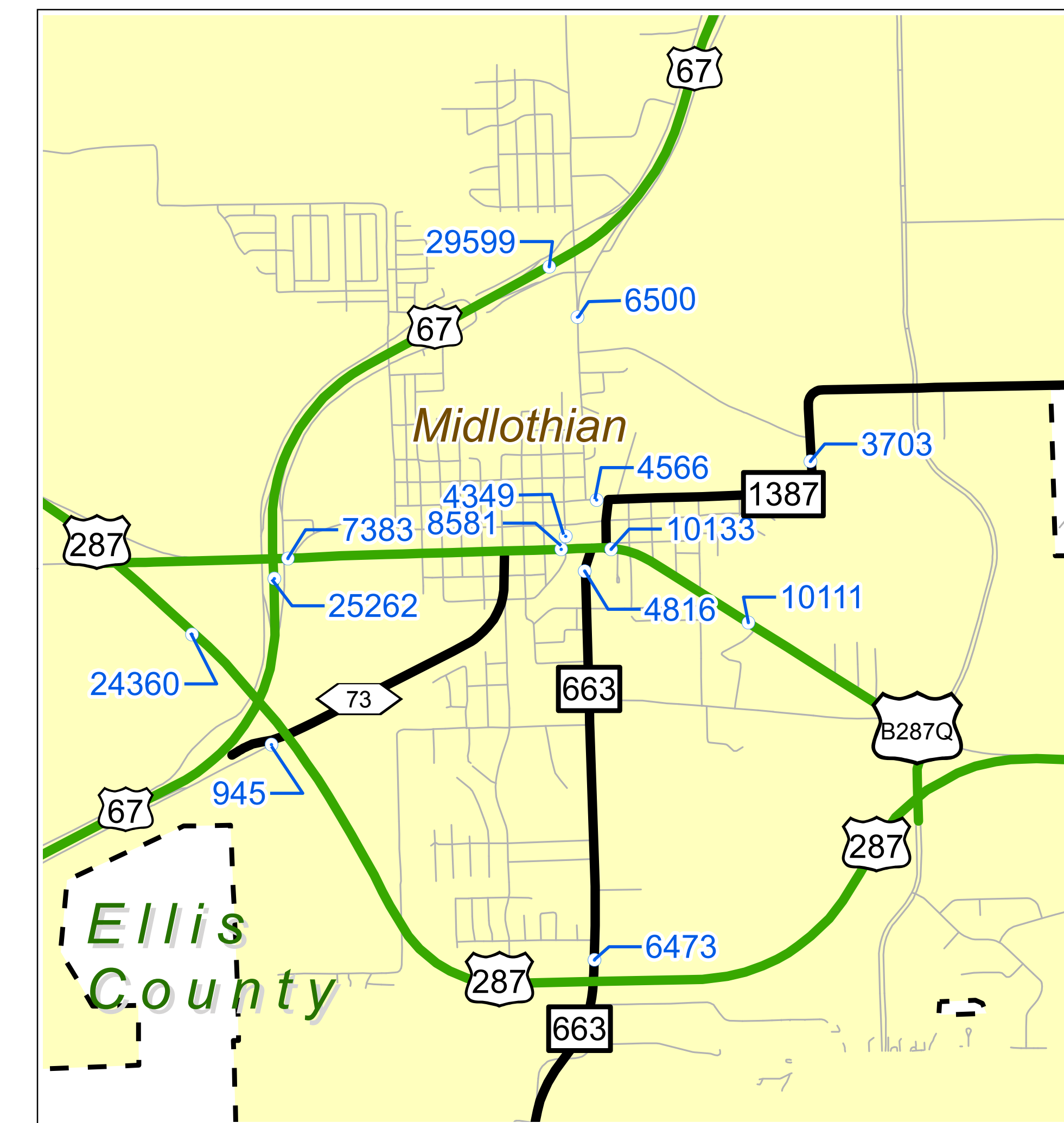
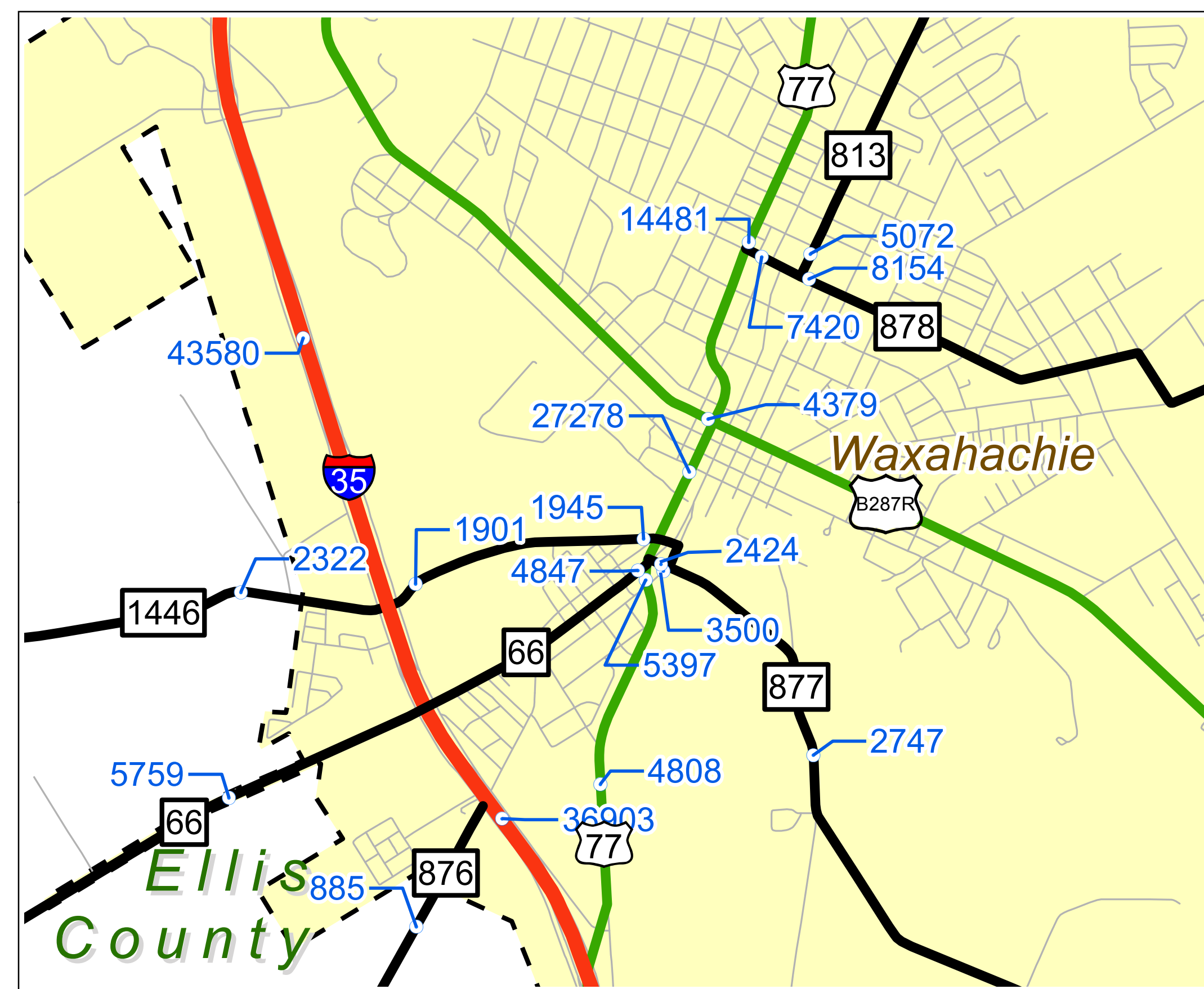
COPYRIGHT 2015 by the Texas Department of Transportation. All rights reserved.  
 NOTICE: This map has been prepared for internal use by the Texas Department of Transportation. Accuracy is limited to the validity of available data.



### 2014 DALLAS DISTRICT TRAFFIC MAP

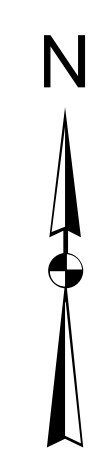
PREPARED BY THE  
 Texas Department of Transportation  
 Transportation Planning and Programming Division  
 IN COOPERATION WITH THE  
 U.S. Department of Transportation





— AADT	— FS	— SH	— Cities
— Roads	— IH	— SL	— County
— BF	— PR	— SS	
— BI	— RE	— UA	
— BS	— RM	— UP	
— BU	— RR	— US	
— FM	— RS	— Streets	

COPYRIGHT 2015 by the Texas Department of Transportation. All rights reserved.  
 NOTICE: This map has been prepared for internal use by the Texas Department of Transportation. Accuracy is limited to the validity of available data.



## 2014 DALLAS DISTRICT TRAFFIC MAP

PREPARED BY THE  
 Texas Department of Transportation  
 Transportation Planning and Programming Division  
 IN COOPERATION WITH THE  
 U.S. Department of Transportation

