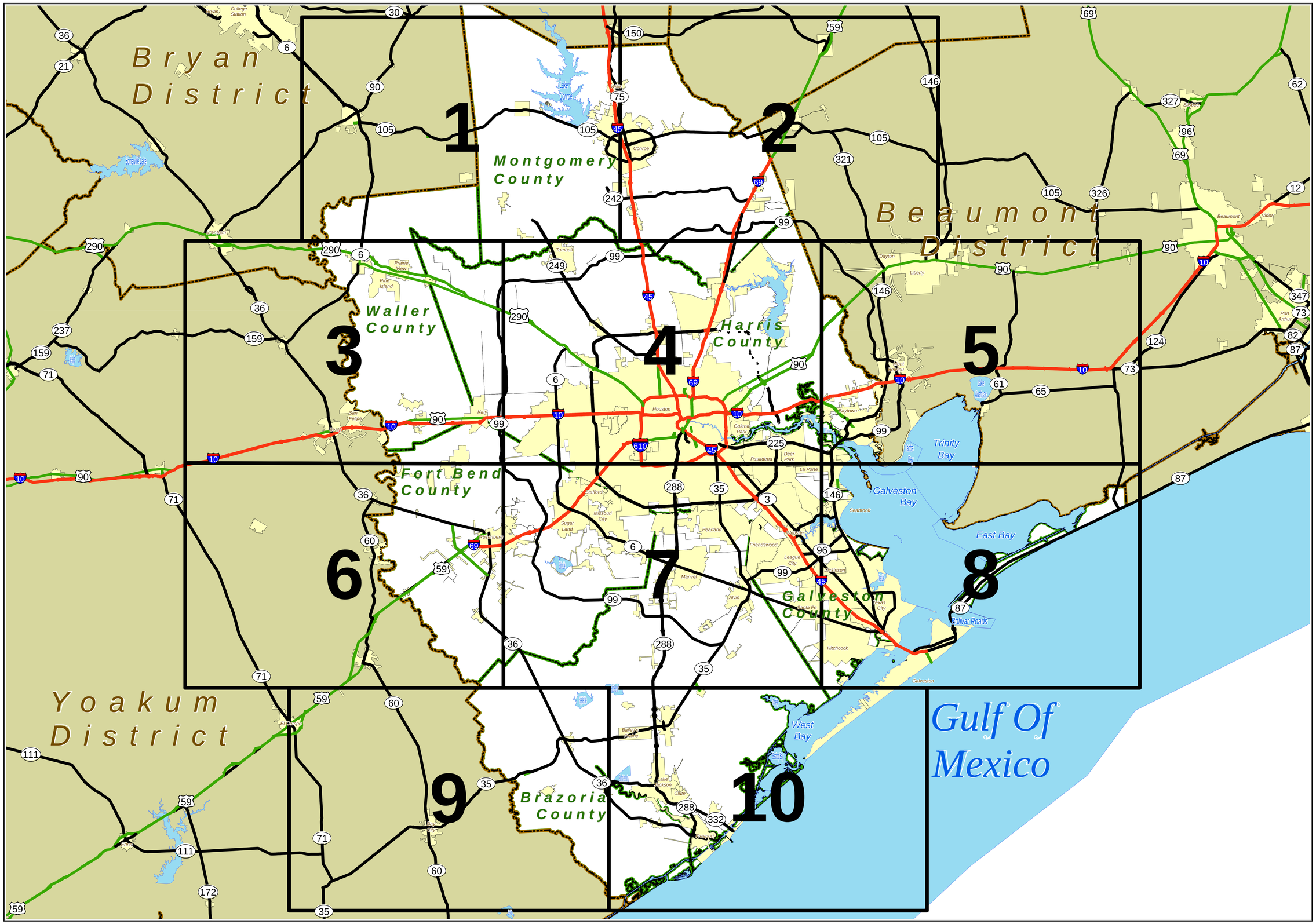

HOUSTON DISTRICT KEY TO SHEETS

PREPARED BY THE
Texas Department of Transportation
Transportation Planning and Programming Division
IN COOPERATION WITH THE
U.S. Department of Transportation

N

Texas Department of Transportation

KEY TO BASE SHEETS

COPYRIGHT 2014 by the Texas Department of Transportation.
All rights reserved.

NOTICE: This map has been prepared for internal use by the Texas Department of Transportation. Accuracy is limited to the validity of available data.

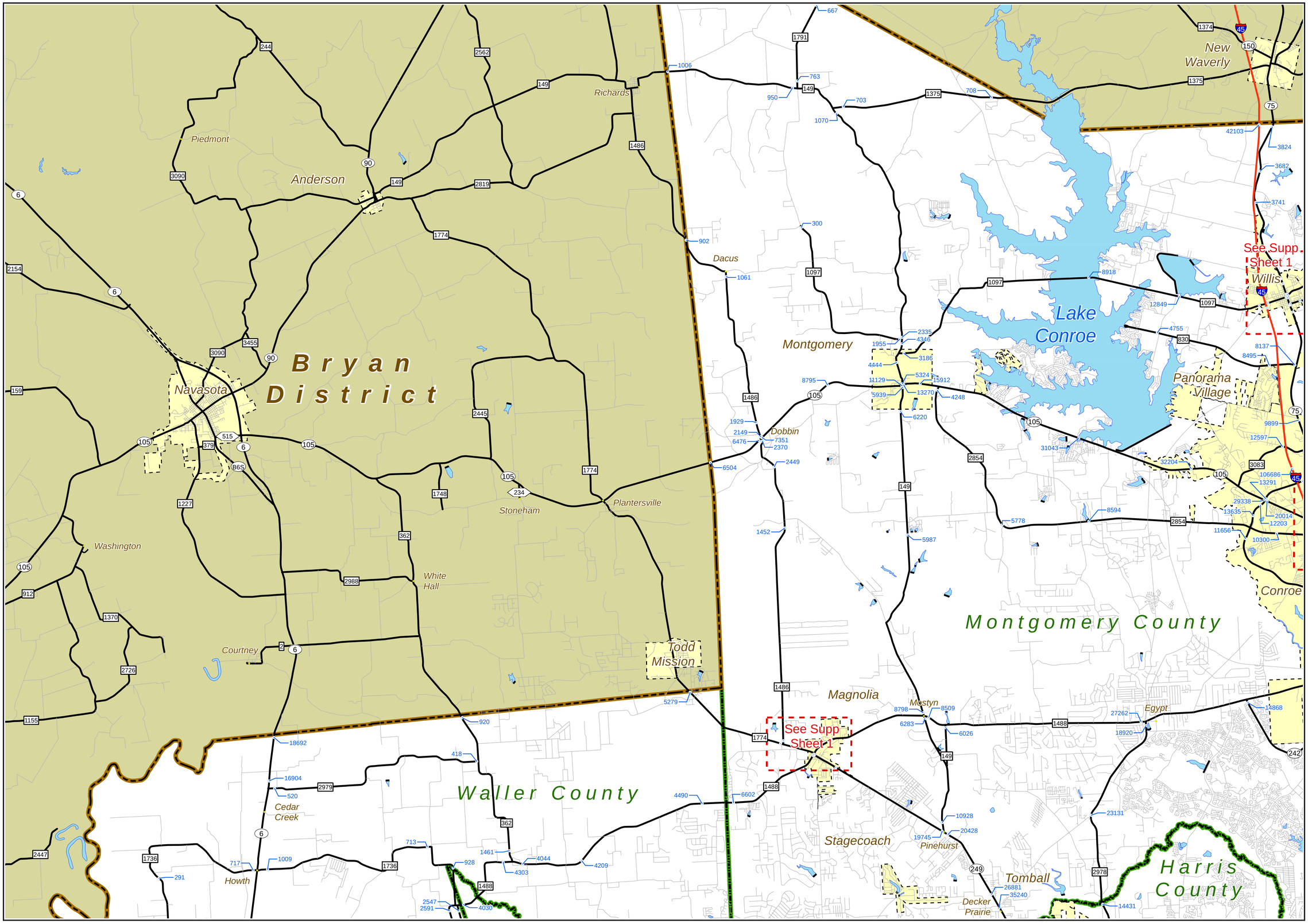

AADT
Towns
Streets
Roads
BF
BI
BS
BU
FM
FS
IH
PR
RE
RM
RR
RS
SH
SL
SS
UA
UP
US
Dams
Lake
Gulf Of Mexico
Cities
District
County

COPYRIGHT 2015 by the Texas Department of Transportation. All rights reserved.

NOTICE: This map has been prepared for internal use by the Texas Department of Transportation. Accuracy is limited to the validity of available data.

NOTICE: Volumes set apart with an asterisk (*) include service road volumes only.

2014 HOUSTON DISTRICT TRAFFIC MAP

PREPARED BY THE

Texas Department of Transportation
Transportation Planning and Programming Division

IN COOPERATION WITH THE

U.S. Department of Transportation

N

Miles
0 1 2 3 4

Texas Department of Transportation

Sheet 1 of 10 Base Sheets

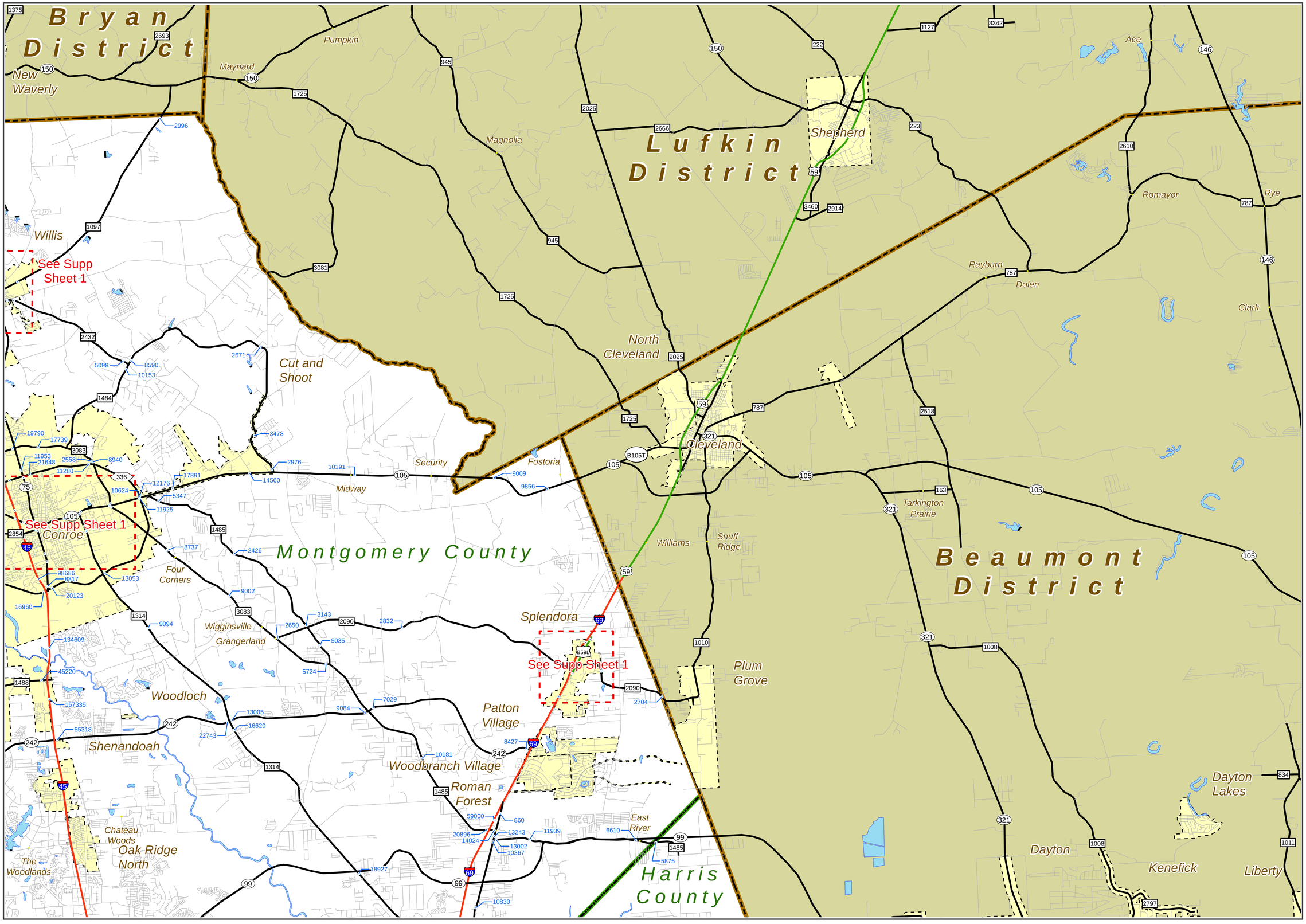

AADT
Towns
Streets
Roads
BF
BI
BS
BU
FM
FS
IH
PR
RE
RM
RR
RS
SH
SL
SS
UA
UP
US
Dams
Lake
Gulf Of Mexico
Cities
District
County

COPYRIGHT 2015 by the Texas Department of Transportation.
All rights reserved.

NOTICE: This map has been prepared for internal use by the Texas Department of Transportation. Accuracy is limited to the validity of available data.

NOTICE: Volumes set apart with an asterisk (*) include service road volumes only.

2014 HOUSTON DISTRICT TRAFFIC MAP

PREPARED BY THE
Texas Department of Transportation
Transportation Planning and Programming Division
IN COOPERATION WITH THE
U.S. Department of Transportation

N

Miles
0 1 2 3 4

Texas Department of Transportation

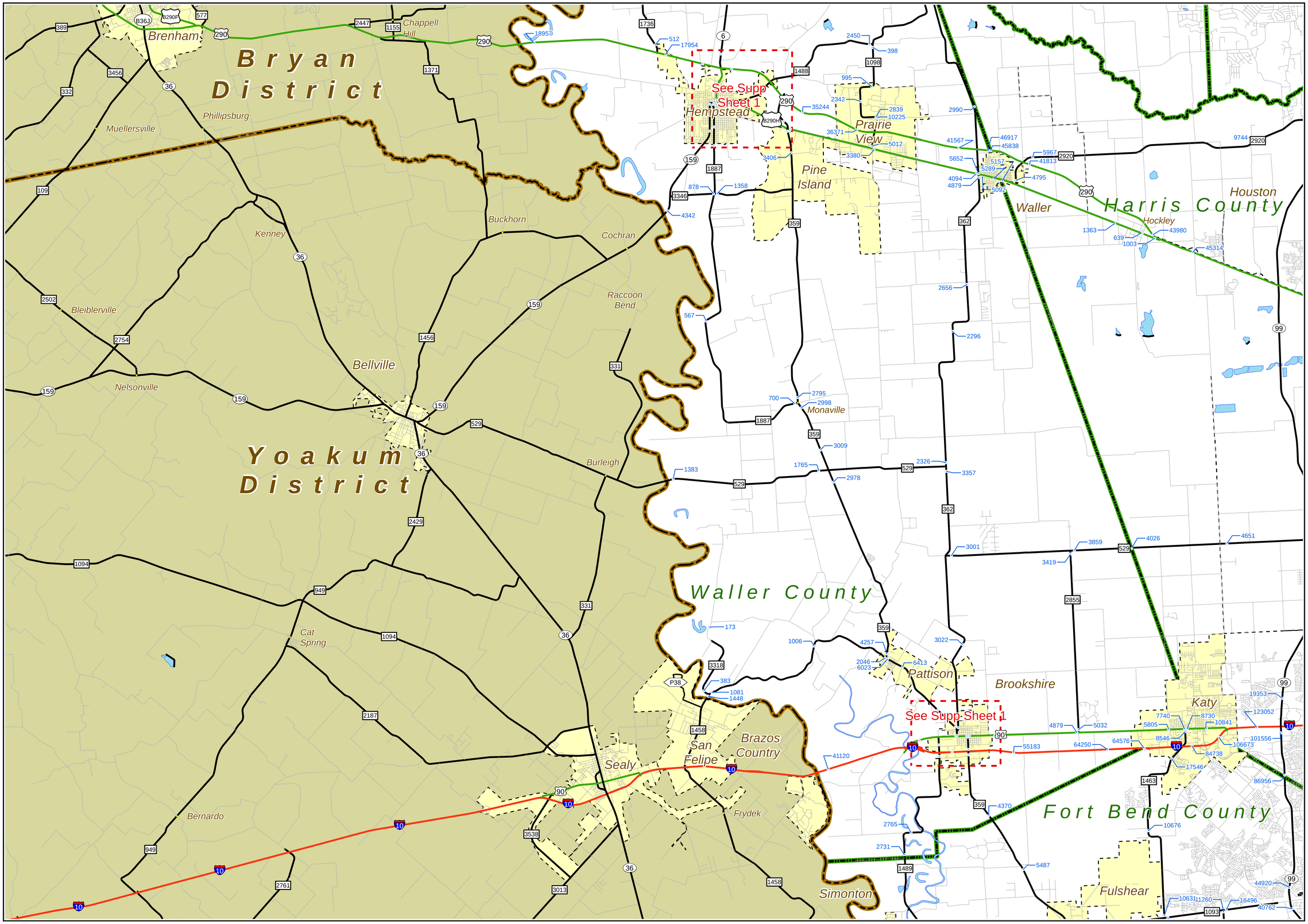

AADT	FM	SH	
Towns	FS	SL	Lake
Streets	IH	SS	Gulf Of Mexico
Roads	PR	UA	Cities
BF	RE	UP	District
BI	RM	US	County
BS	RR	Dams	
BU	RS		

COPYRIGHT 2015 by the Texas Department of Transportation. All rights reserved.

NOTICE: This map has been prepared for internal use by the Texas Department of Transportation. Accuracy is limited to the validity of available data.

NOTICE: Volumes set apart with an asterisk (*) include service road volumes only.

2014 HOUSTON DISTRICT TRAFFIC MAP

PREPARED BY THE

Texas Department of Transportation
Transportation Planning and Programming Division

IN COOPERATION WITH THE

U.S. Department of Transportation

N

Miles 0 1 2 3 4

Texas Department of Transportation

Sheet 3 of 10 Base Sheets

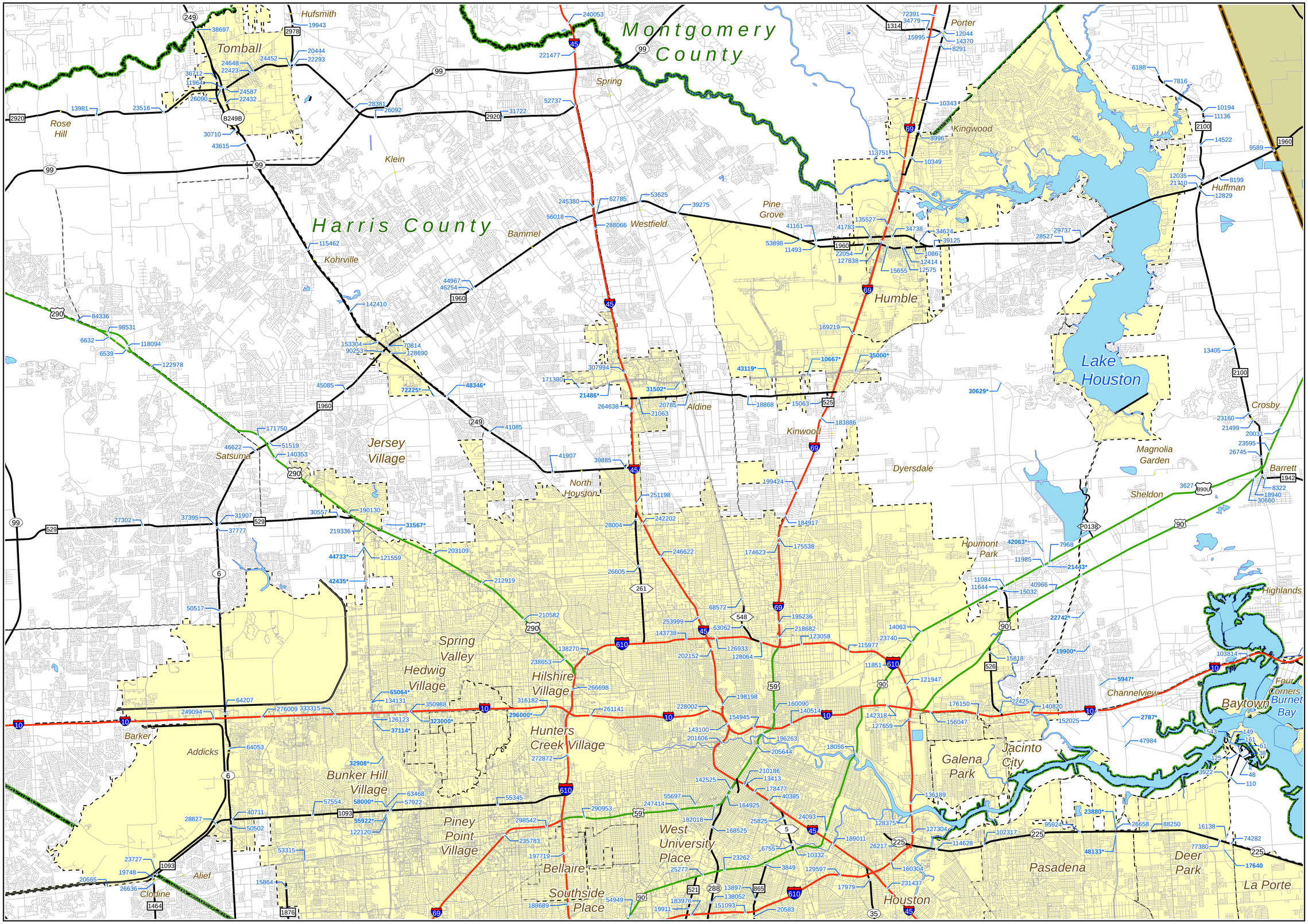

AADT — Towns — Streets — Roads — BF — BI — BS — BU
FM — FS — IH — PR — RE — RM — RR — RS
SH — SL — SS — UA — UP — US — Dams
Lake — Gulf Of Mexico — Cities — District — County

COPYRIGHT 2015 by the Texas Department of Transportation.
All rights reserved.

NOTICE: This map has been prepared for internal use by the Texas Department of Transportation. Accuracy is limited to the validity of available data.

NOTICE: Volumes set apart with an asterisk (*) include service road volumes only.

2014 HOUSTON DISTRICT TRAFFIC MAP

PREPARED BY THE
Texas Department of Transportation
Transportation Planning and Programming Division
IN COOPERATION WITH THE
U.S. Department of Transportation

N

Miles
0 1 2 3 4

Texas Department of Transportation

Sheet 4 of 10 Base Sheets

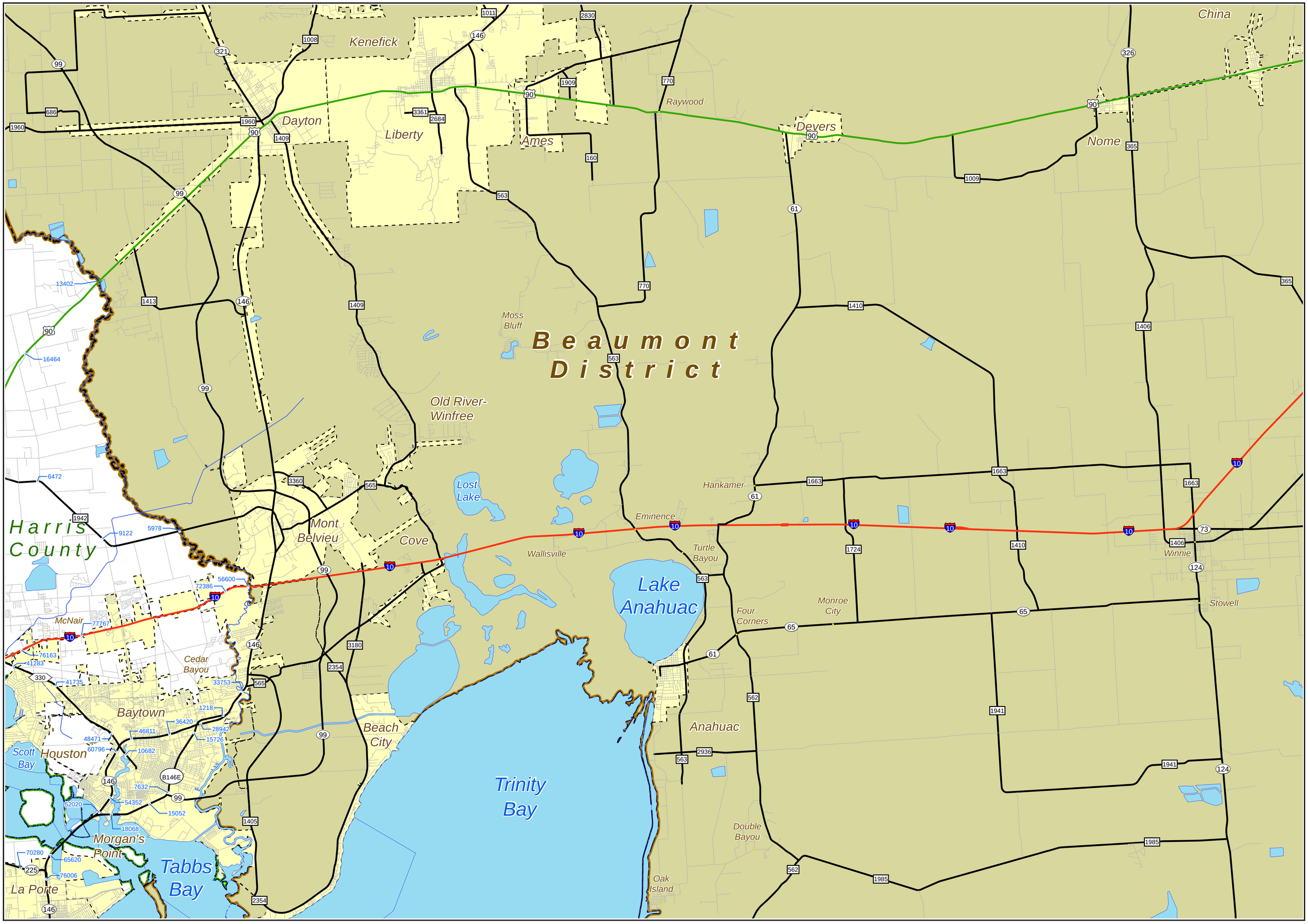

AADT — Towns — Streets — Roads — BF — BI — BS — BU
FM — FS — IH — PR — RE — RM — RR — RS
SH — SL — SS — UA — UP — US — Dams
Lake — Gulf Of Mexico — Cities — District — County

COPYRIGHT 2015 by the Texas Department of Transportation.
All rights reserved.

NOTICE: This map has been prepared for internal use by the Texas Department of Transportation. Accuracy is limited to the validity of available data.

NOTICE: Volumes set apart with an asterisk (*) include service road volumes only.

2014 HOUSTON DISTRICT TRAFFIC MAP

PREPARED BY THE
Texas Department of Transportation
Transportation Planning and Programming Division
IN COOPERATION WITH THE
U.S. Department of Transportation

N

Miles
0 1 2 3 4

Texas Department of Transportation

Sheet 5 of 10 Base Sheets

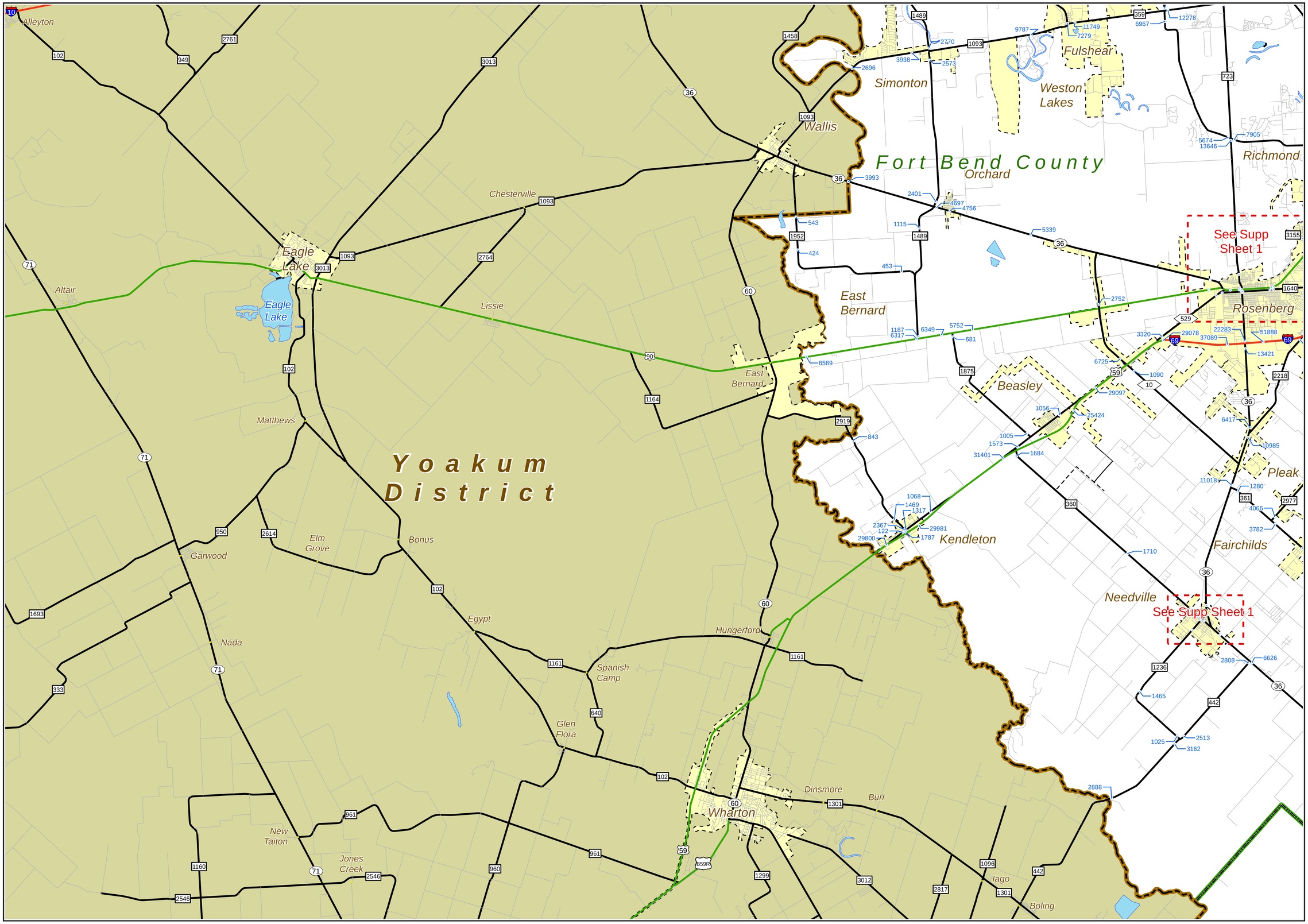

AADT
Towns
Streets
Roads
BF
BI
BS
BU
FM
FS
IH
PR
RE
RM
RR
RS
SH
SL
SS
UA
UP
US
Dams
Lake
Gulf Of Mexico
Cities
District
County

COPYRIGHT 2015 by the Texas Department of Transportation. All rights reserved.

NOTICE: This map has been prepared for internal use by the Texas Department of Transportation. Accuracy is limited to the validity of available data.

NOTICE: Volumes set apart with an asterisk (*) include service road volumes only.

2014 HOUSTON DISTRICT TRAFFIC MAP

PREPARED BY THE

Texas Department of Transportation

Transportation Planning and Programming Division

IN COOPERATION WITH THE

U.S. Department of Transportation

N

Miles

0 1 2 3 4

Texas Department of Transportation

Sheet 6 of 10 Base Sheets

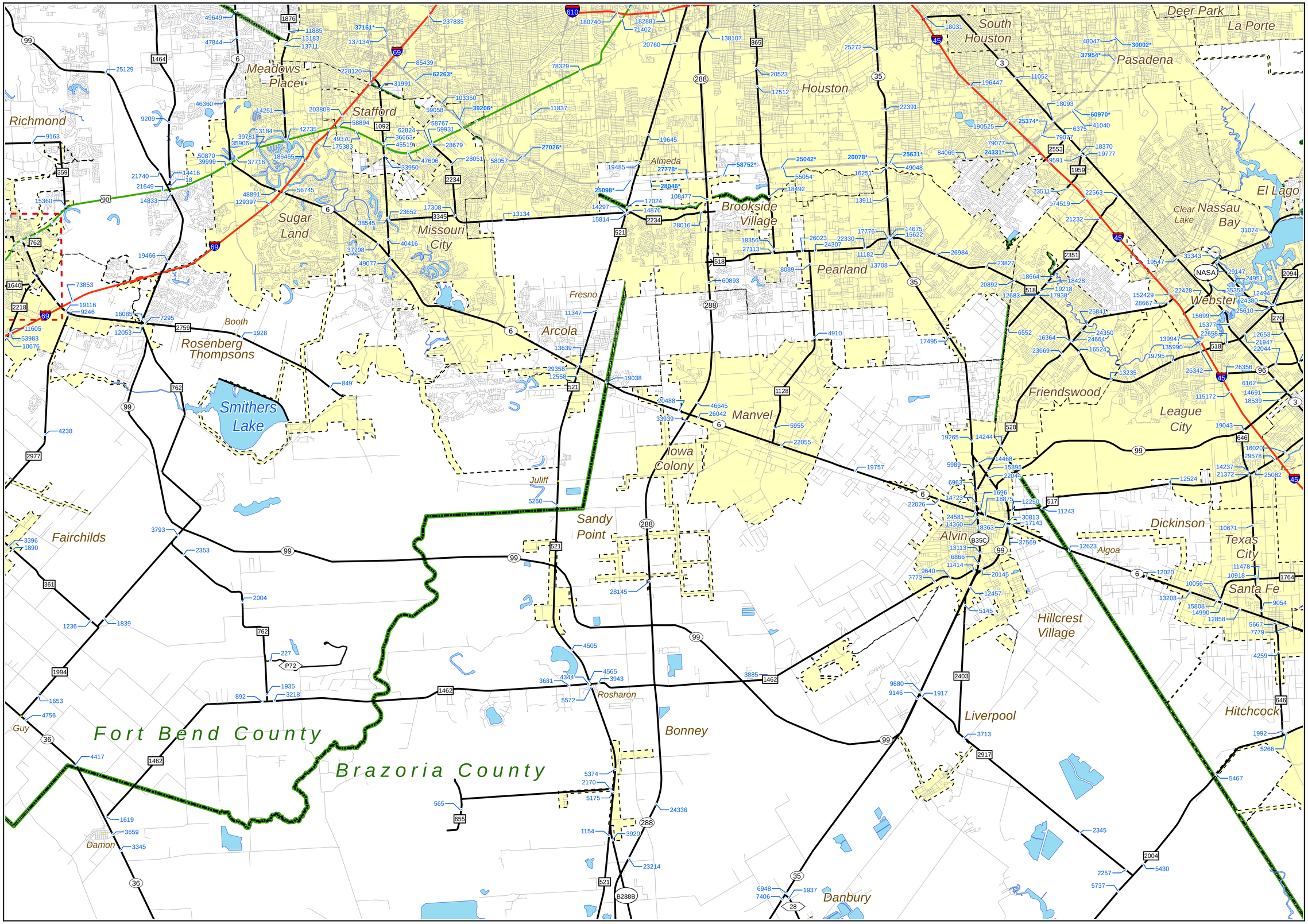

AADT
Towns
Streets
Roads
BF
BI
BS
BU
FM
FS
IH
PR
RE
RM
RR
RS
SH
SL
SS
UA
UP
US
Dams
Lake
Gulf Of Mexico
Cities
District
County

COPYRIGHT 2015 by the Texas Department of Transportation.
All rights reserved.

NOTICE: This map has been prepared for internal use by the Texas Department of Transportation. Accuracy is limited to the validity of available data.

NOTICE: Volumes set apart with an asterisk (*) include service road volumes only.

2014 HOUSTON DISTRICT TRAFFIC MAP

PREPARED BY THE
Texas Department of Transportation
Transportation Planning and Programming Division
IN COOPERATION WITH THE
U.S. Department of Transportation

N

Miles
0 1 2 3 4

Texas Department of Transportation

Sheet 7 of 10 Base Sheets

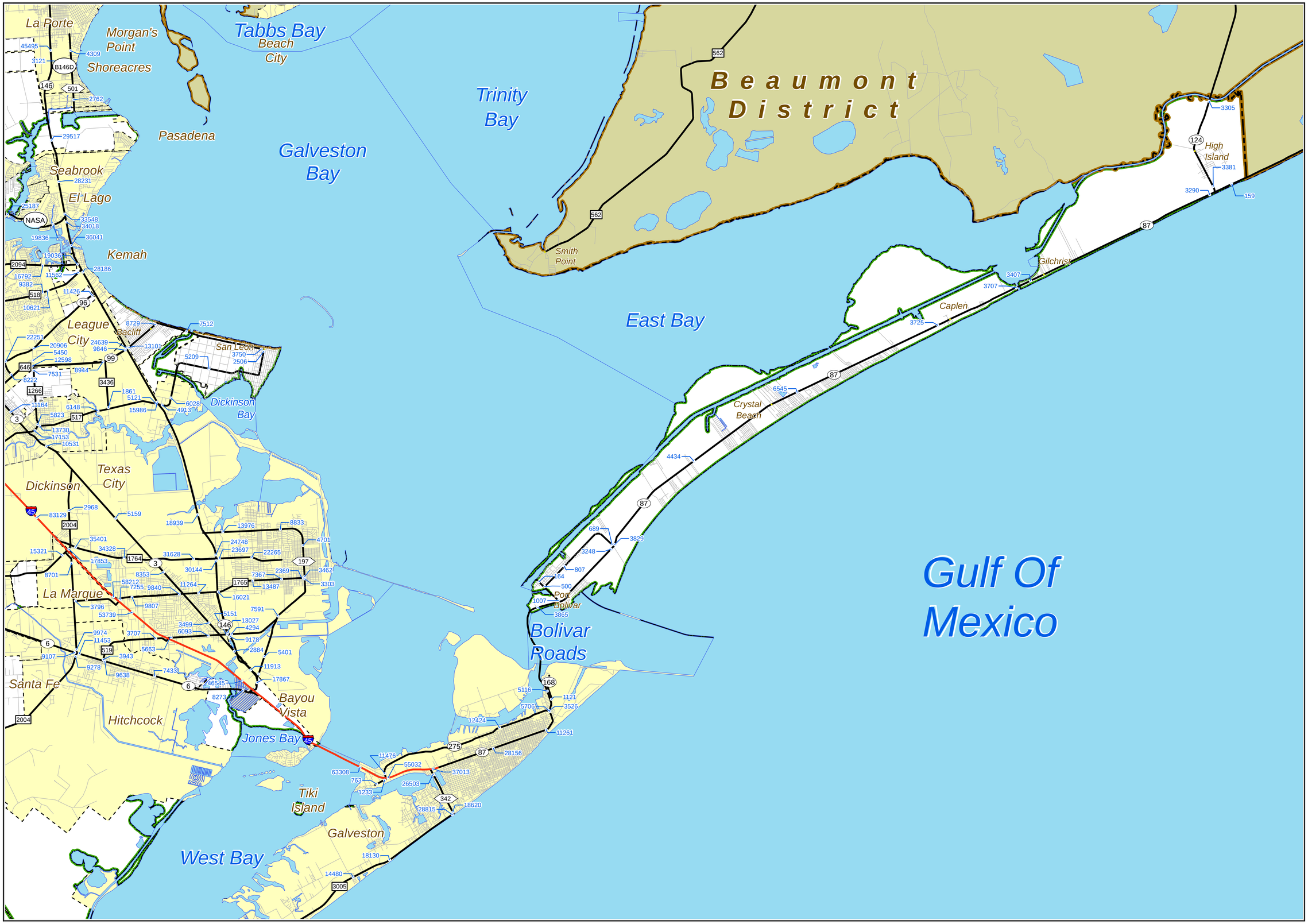

AADT — Towns — Streets — Roads — BF — BI — BS — BU
FM — FS — IH — PR — RE — RM — RR — RS
SH — SL — SS — UA — UP — US — Dams
Lake — Gulf Of Mexico — Cities — District — County

COPYRIGHT 2015 by the Texas Department of Transportation. All rights reserved.

NOTICE: This map has been prepared for internal use by the Texas Department of Transportation. Accuracy is limited to the validity of available data.

NOTICE: Volumes set apart with an asterisk (*) include service road volumes only.

2014 HOUSTON DISTRICT TRAFFIC MAP

PREPARED BY THE
Texas Department of Transportation
Transportation Planning and Programming Division
IN COOPERATION WITH THE
U.S. Department of Transportation

N

Miles
0 1 2 3 4

Texas Department of Transportation

Sheet 8 of 10 Base Sheets

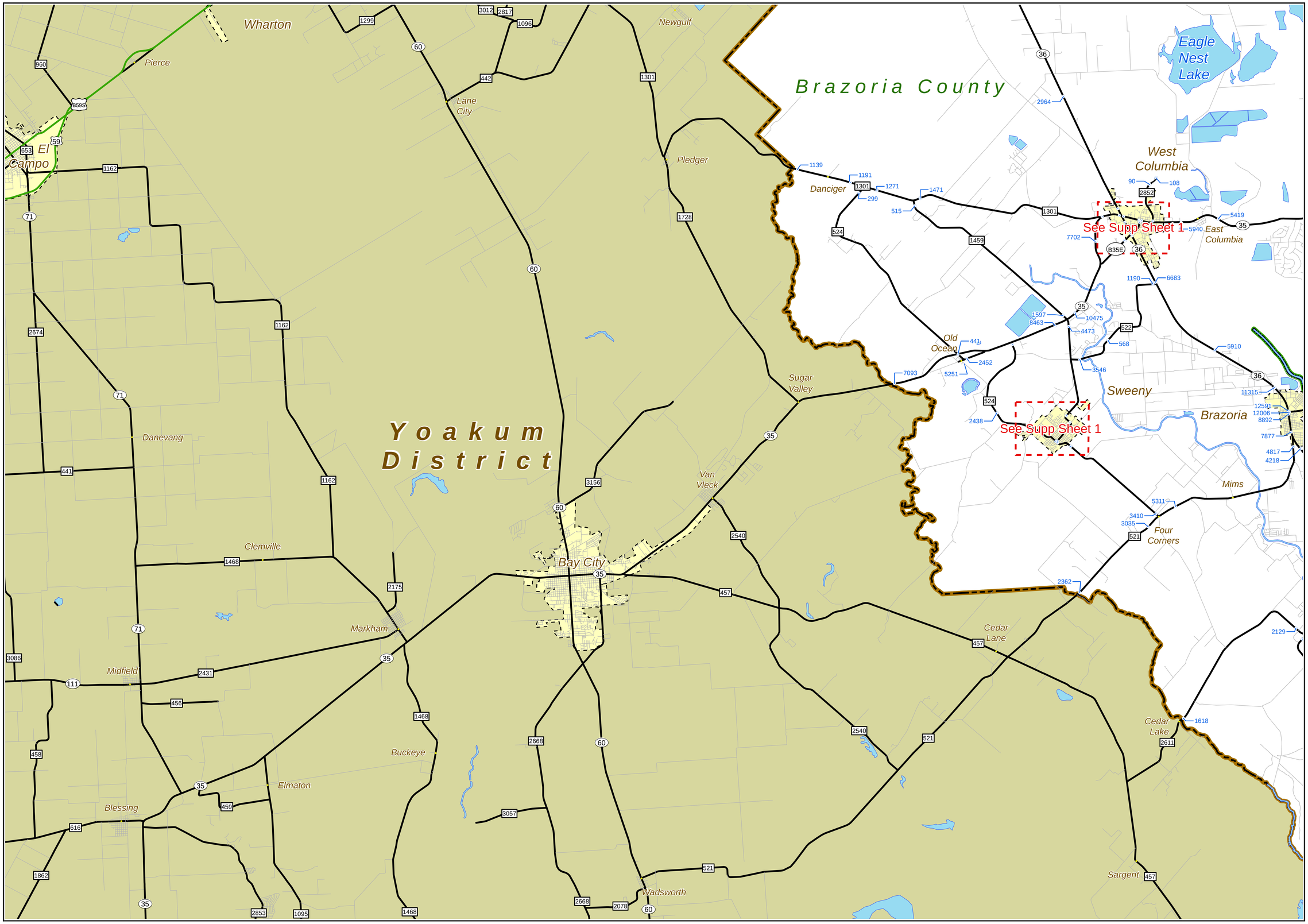

AADT — Towns — Streets — Roads — BF — BI — BS — BU

FM — FS — IH — PR — RE — RM — RR — RS

SH — SL — SS — UA — UP — US — Dams

Lake — Gulf Of Mexico — Cities — District — County

COPYRIGHT 2015 by the Texas Department of Transportation. All rights reserved.

NOTICE: This map has been prepared for internal use by the Texas Department of Transportation. Accuracy is limited to the validity of available data.

NOTICE: Volumes set apart with an asterisk (*) include service road volumes only.

2014 HOUSTON DISTRICT TRAFFIC MAP

PREPARED BY THE

Texas Department of Transportation

Transportation Planning and Programming Division

IN COOPERATION WITH THE

U.S. Department of Transportation

N

Miles

0 1 2 3 4

Texas Department of Transportation

Sheet 9 of 10 Base Sheets

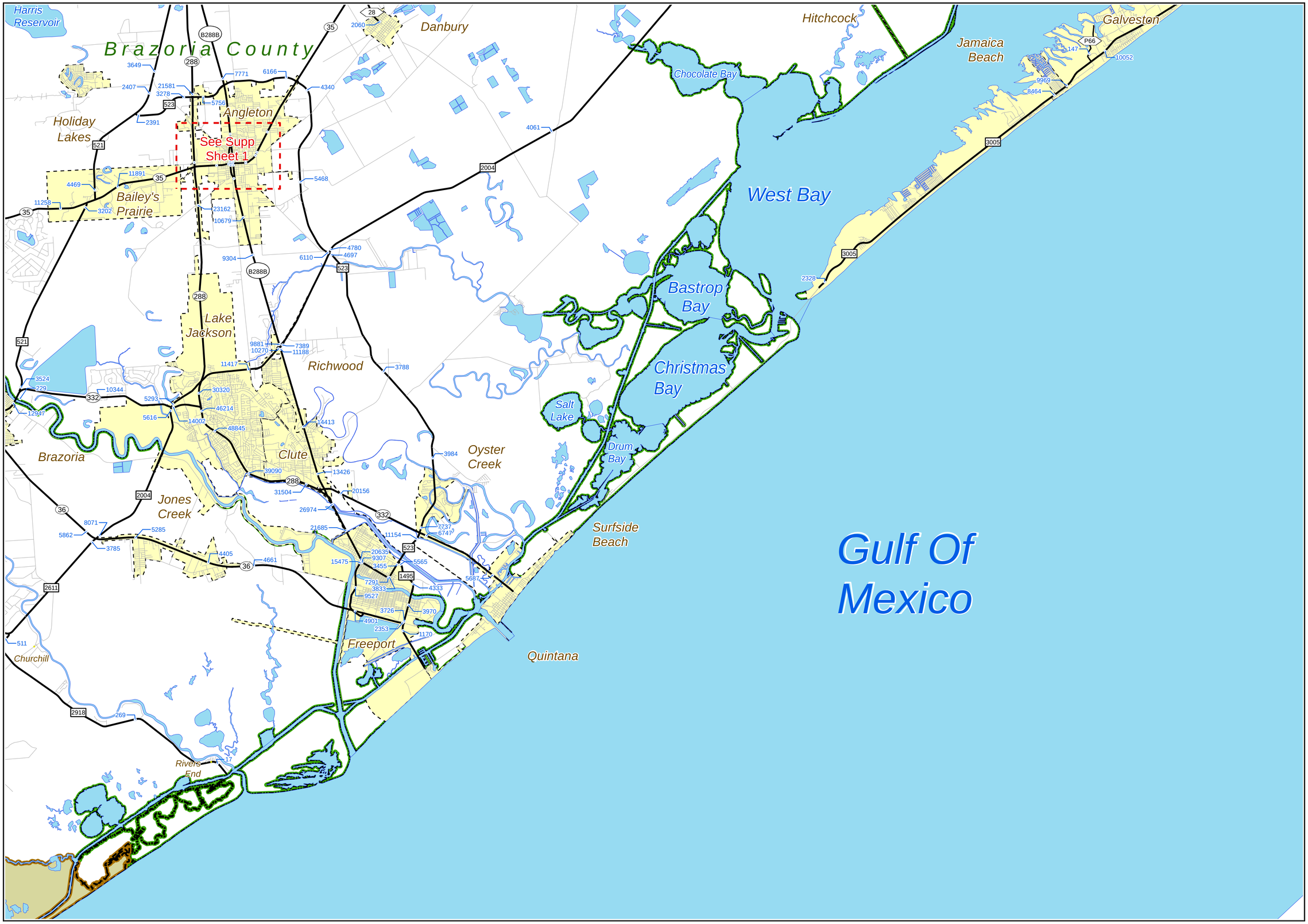

AADT
Towns
Streets
Roads
BF
BI
BS
BU
FM
FS
IH
PR
RE
RM
RR
RS
SH
SL
SS
UA
UP
US
Dams
Lake
Gulf Of Mexico
Cities
District
County

COPYRIGHT 2015 by the Texas Department of Transportation. All rights reserved.

NOTICE: This map has been prepared for internal use by the Texas Department of Transportation. Accuracy is limited to the validity of available data.

NOTICE: Volumes set apart with an asterisk (*) include service road volumes only.

2014 HOUSTON DISTRICT TRAFFIC MAP

PREPARED BY THE
Texas Department of Transportation
Transportation Planning and Programming Division
IN COOPERATION WITH THE
U.S. Department of Transportation

N

Miles
0 1 2 3 4

Texas Department of Transportation

Sheet 10 of 10 Base Sheets