

AADT	FM	RS	Cities
Roads	BF	SH	County
IH	FS	SL	
BI	PR	SS	
BS	RE	UA	
BU	RM	UP	
US	RR	Streets	

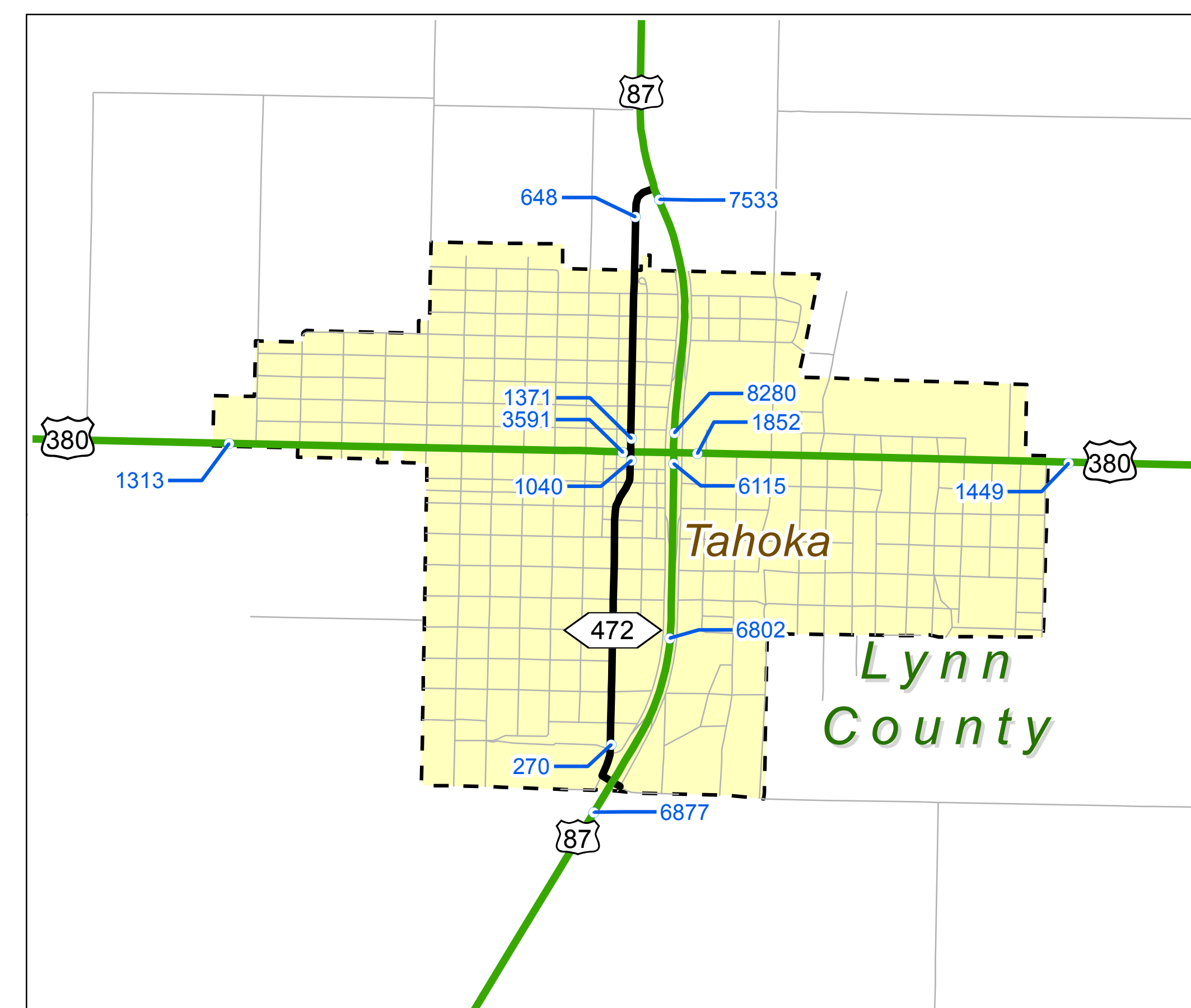
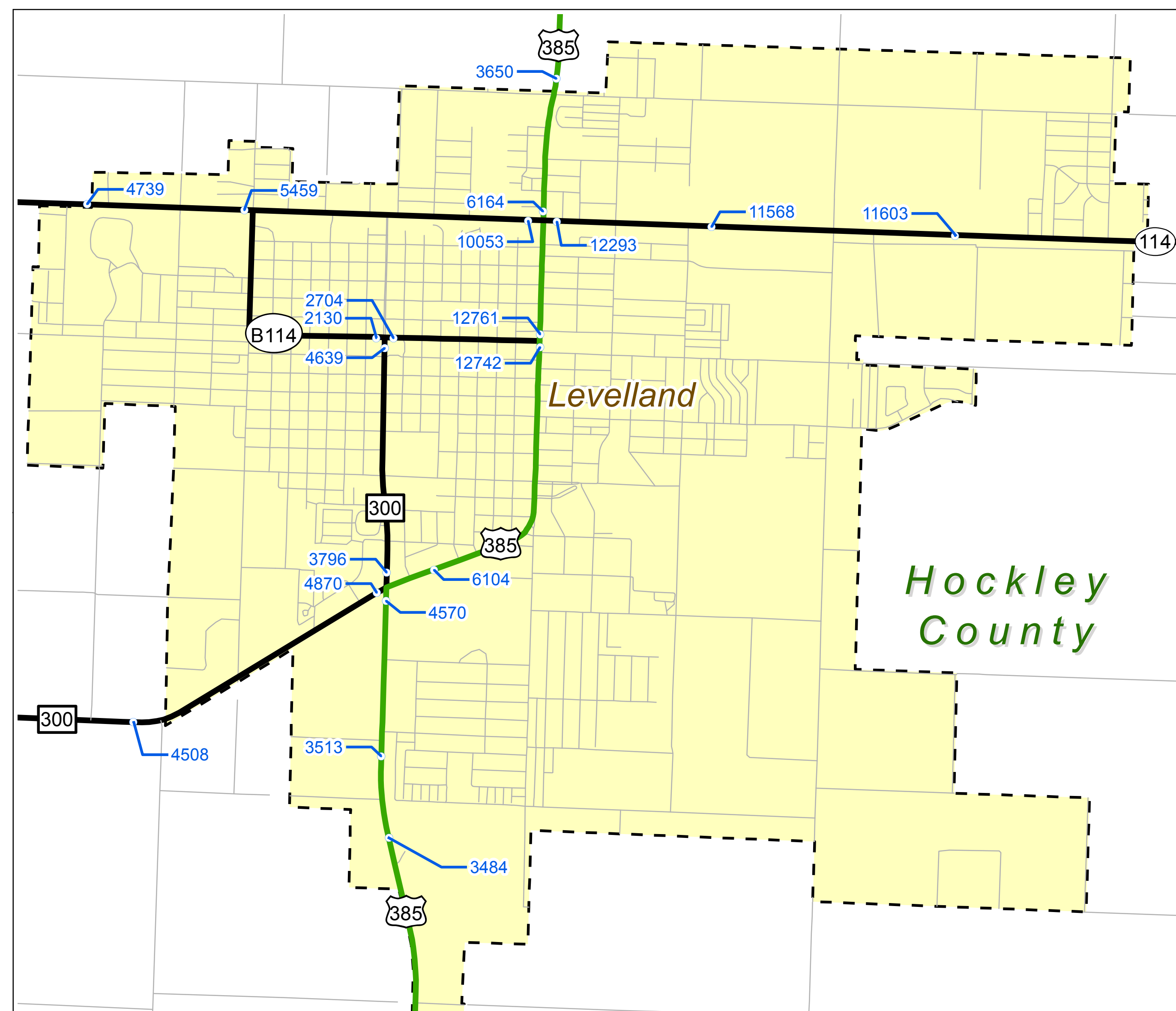
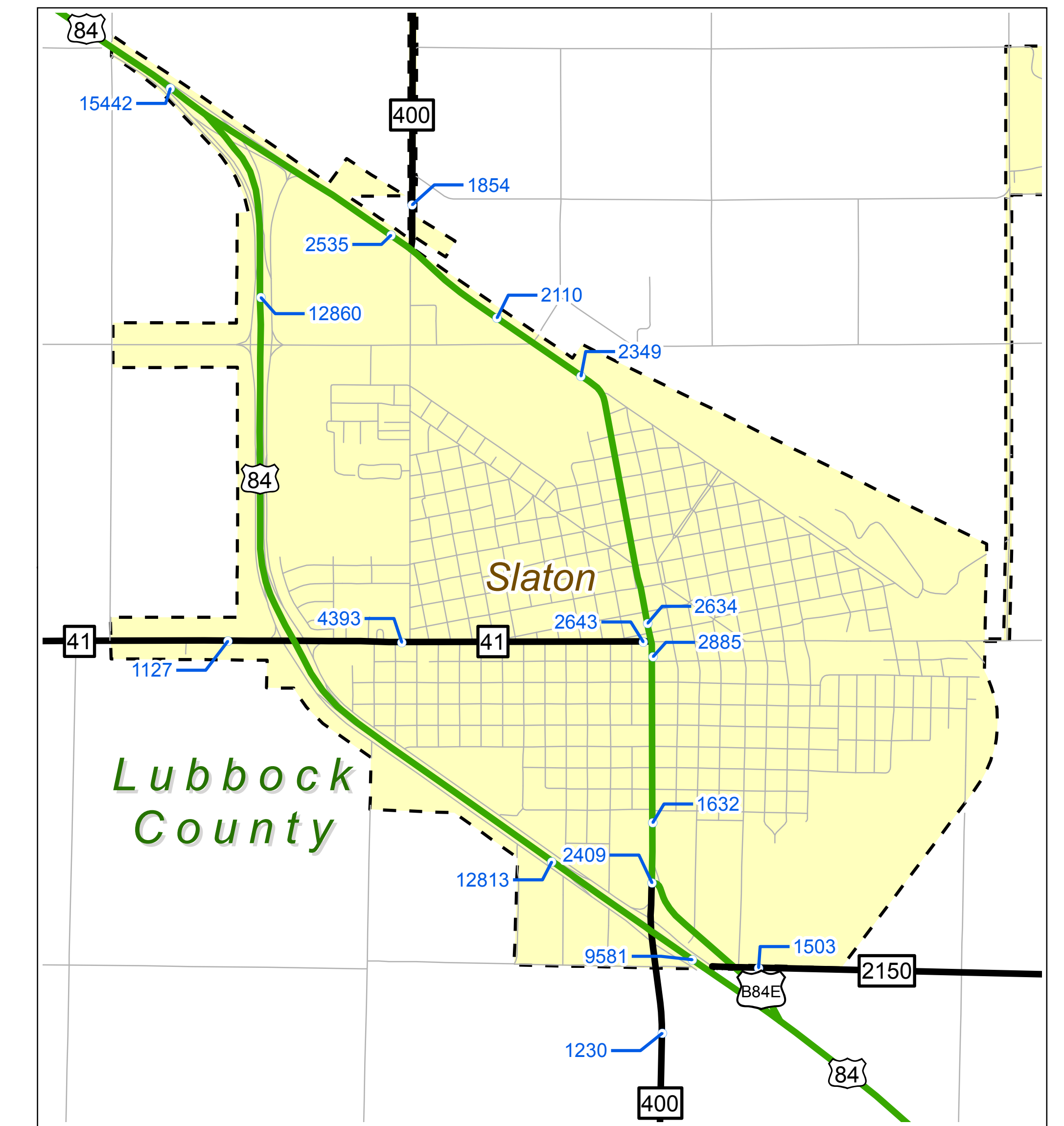
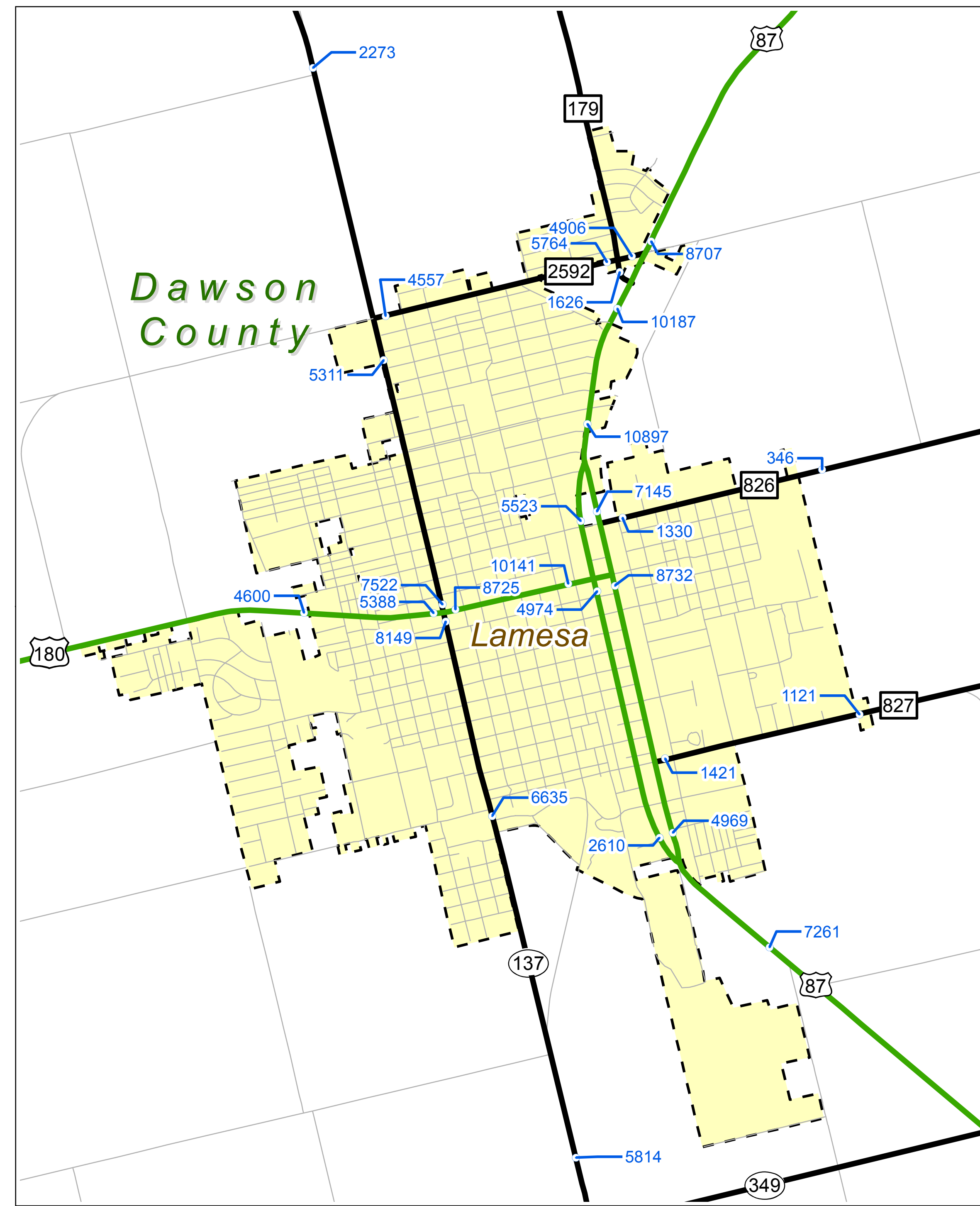
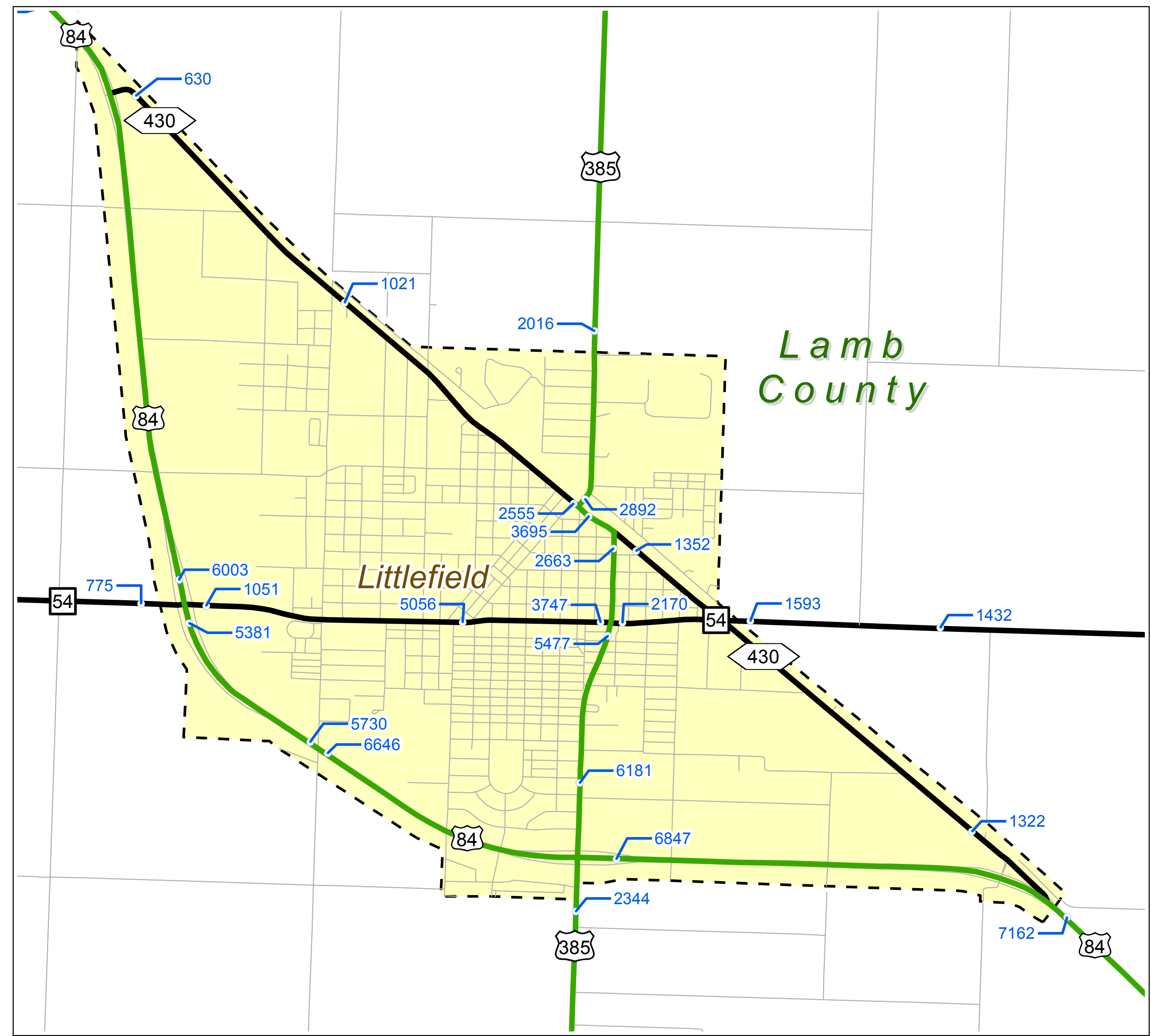
COPYRIGHT 2014 by the Texas Department of Transportation. All rights reserved.  
NOTICE: This map has been produced for use within the Texas Department of Transportation. Accuracy is limited to the validity of available data.



## 2014 LUBBOCK DISTRICT TRAFFIC MAP

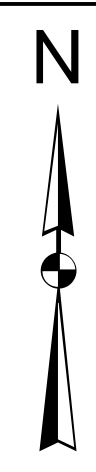
PREPARED BY THE  
Texas Department of Transportation  
Transportation Planning and Programming Division  
IN COOPERATION WITH THE  
U.S. Department of Transportation





AADT	UP	RM	County
Roads	UA	RR	
Toll	BF	RS	
Toll	BS	SH	
IH	FM	SL	
BI	FS	SS	
US	PR	Streets	
BU	RE	Cities	

COPYRIGHT 2015 by the Texas Department of Transportation. All rights reserved.  
 NOTICE: This map has been produced for use within the Texas Department of Transportation. Accuracy is limited to the validity of available data.



# 2014 LUBBOCK DISTRICT TRAFFIC MAP

PREPARED BY THE  
 Texas Department of Transportation  
 Transportation Planning and Programming Division  
 IN COOPERATION WITH THE  
 U.S. Department of Transportation

