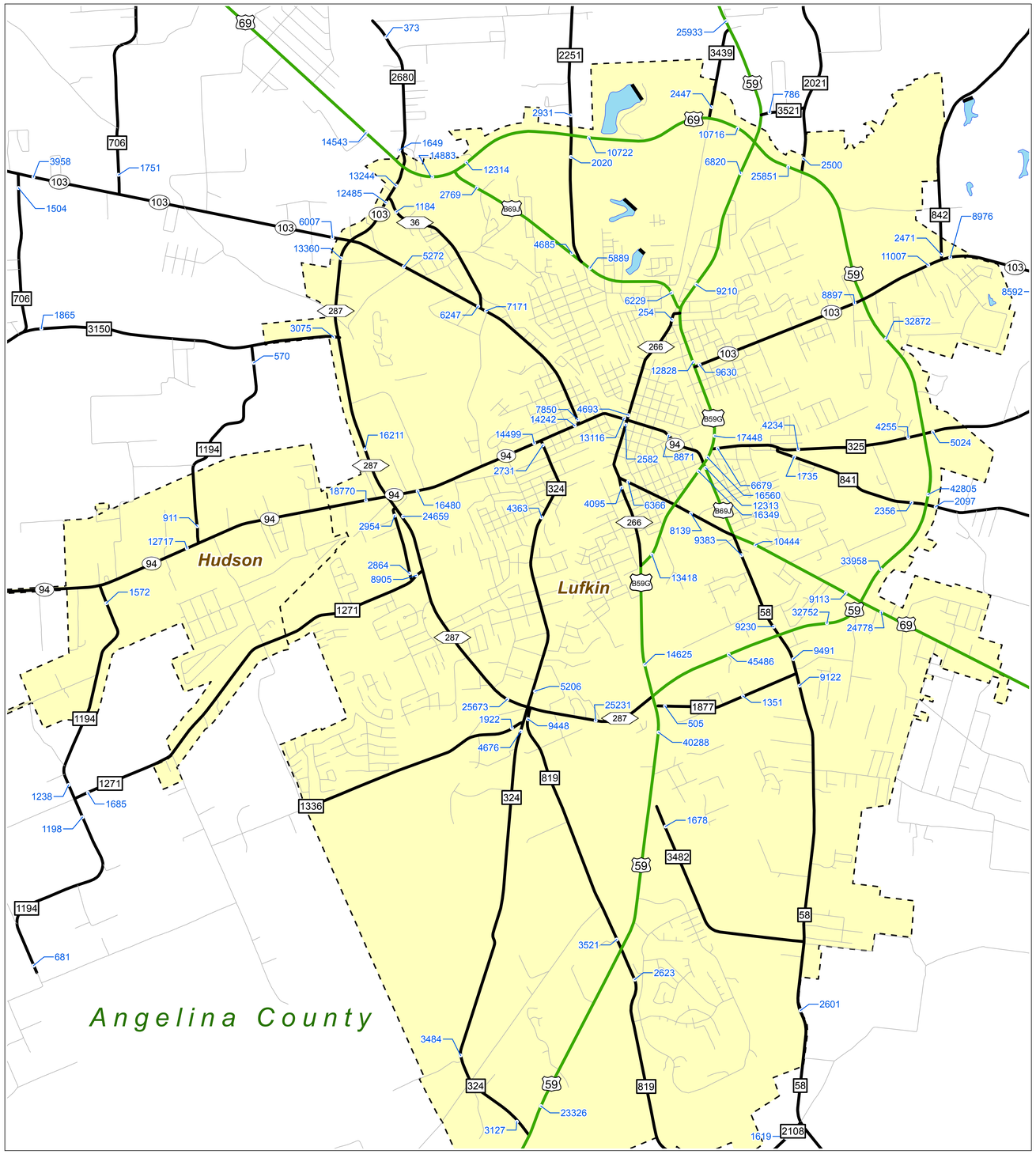

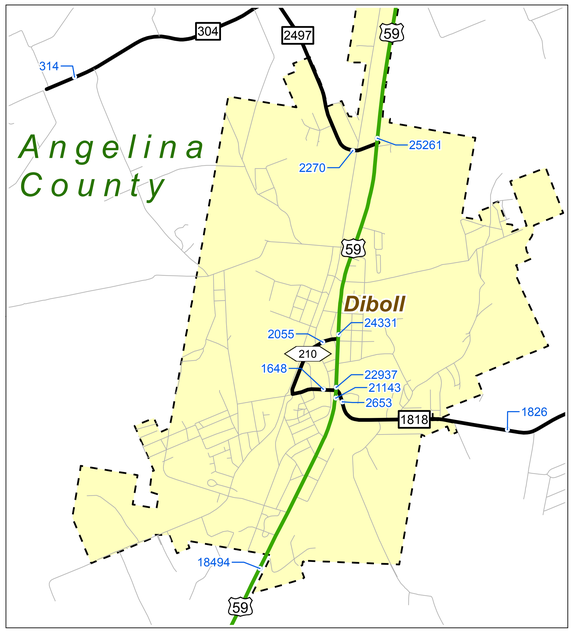

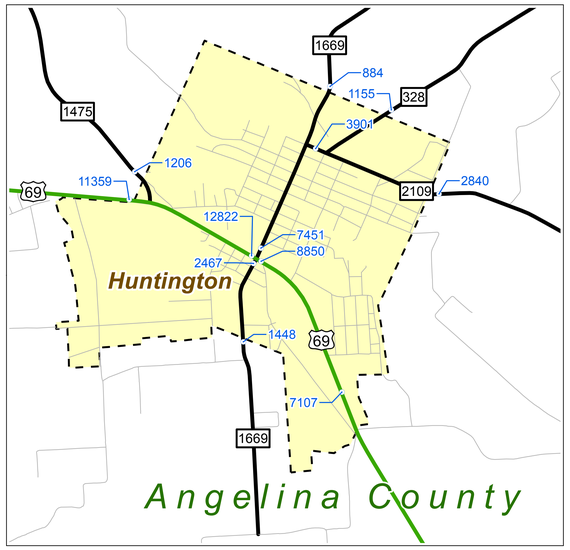

AADT, Roads, Toll, Toll, IH, BI, US, BU, UP, UA, BF, BS, FM, FS, PR, RE, RM, RR, RS, SH, SL, SS, Streets, Dams, Cities, County, Lakes, District

COPYRIGHT 2015 by the Texas Department of Transporation. All rights reserved.

NOTICE: This map has been prepared for internal use by the Texas Department of Transporation. Accuracy is limited to the validity of available data.

N

2014 LUFKIN DISTRICT TRAFFIC MAP

PREPARED BY THE

Texas Department of Transportation
Transportation Planning and Programming Division

IN COOPERATION WITH THE

U.S. Department of Transportation

Miles
0 0.5 1 2

Texas Department of Transportation

SUPPLEMENTARY SHEET 1 OF 4

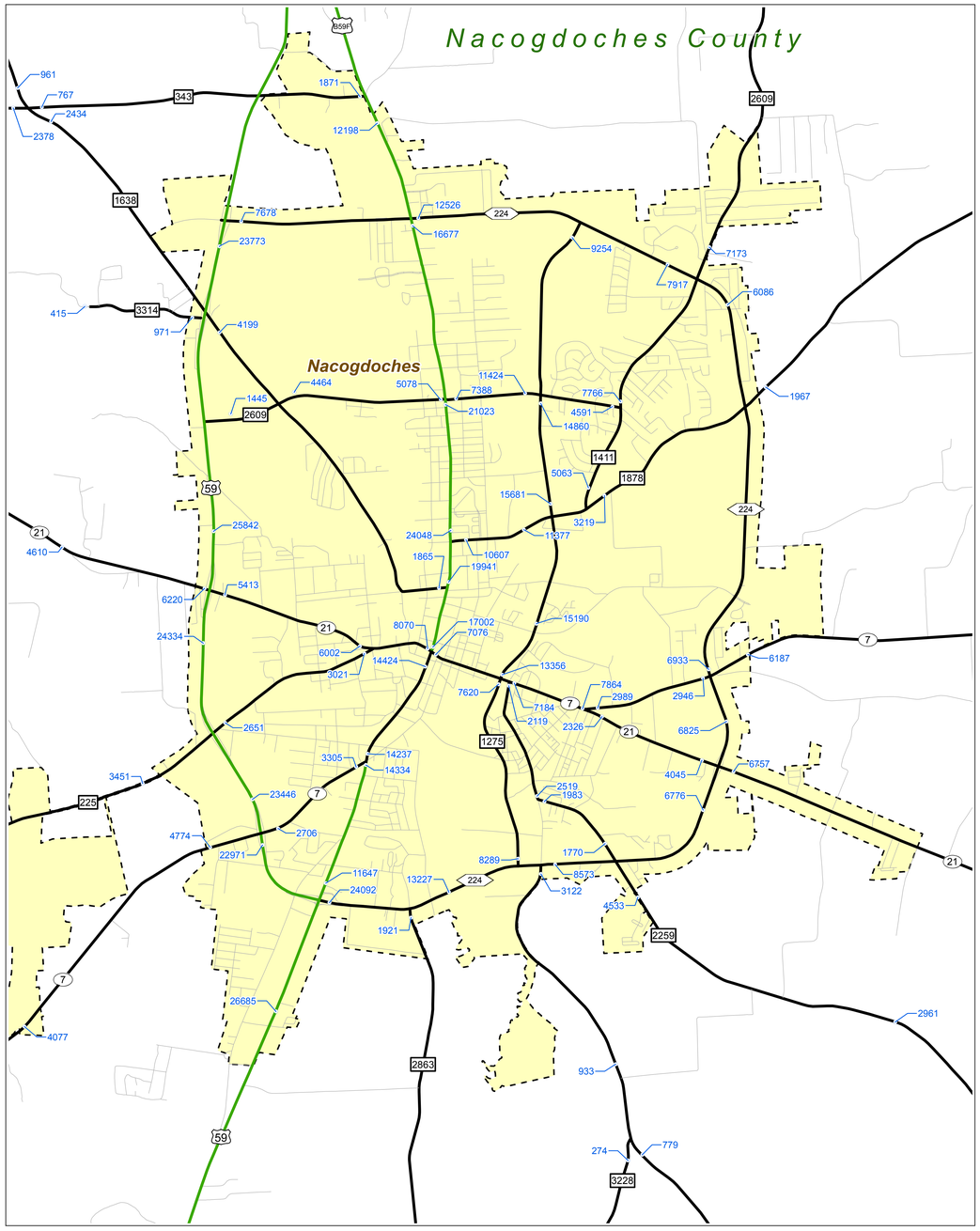

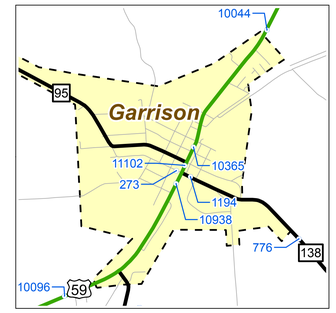

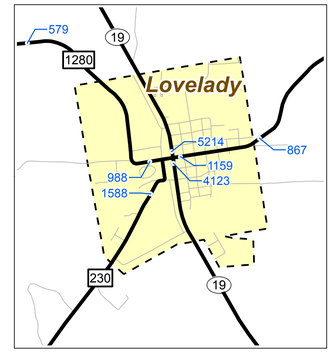

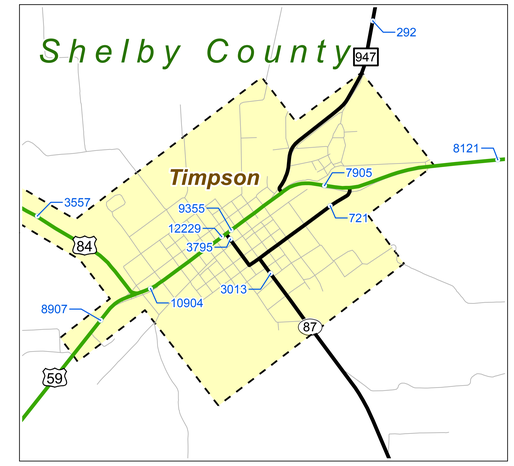

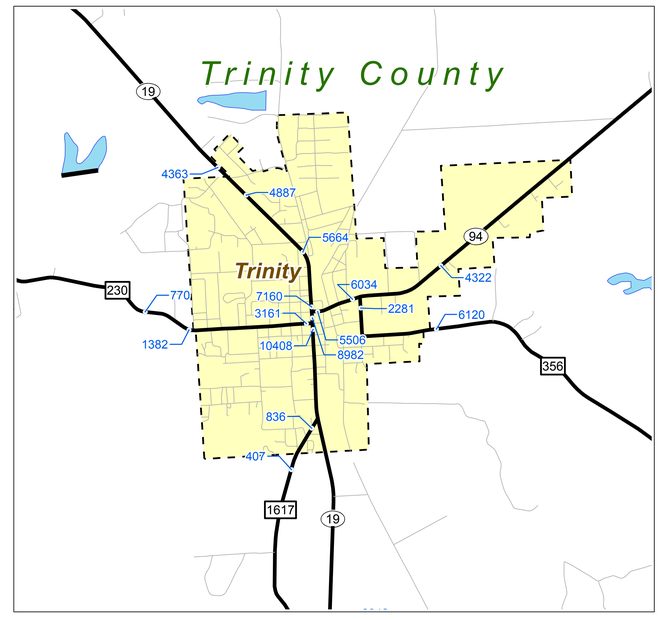

AADT — Roads — Toll — Toll — IH — BI — US — BU
UP — UA — BF — BS — FM — FS — PR — RE
RM — RR — RS — SH — SL — SS — Streets — Dams
Cities — County — Lakes

COPYRIGHT 2015 by the Texas Department of Transporation.
All rights reserved.

NOTICE: This map has been prepared for internal use by the Texas Department of Transporation. Accuracy is limited to the validity of available data.

2014 LUFKIN DISTRICT TRAFFIC MAP

PREPARED BY THE
Texas Department of Transportation
Transportation Planning and Programming Division
IN COOPERATION WITH THE
U.S. Department of Transportation

N

Miles
0 1

Texas Department of Transportation

SUPPLEMENTARY SHEET 2 OF 4

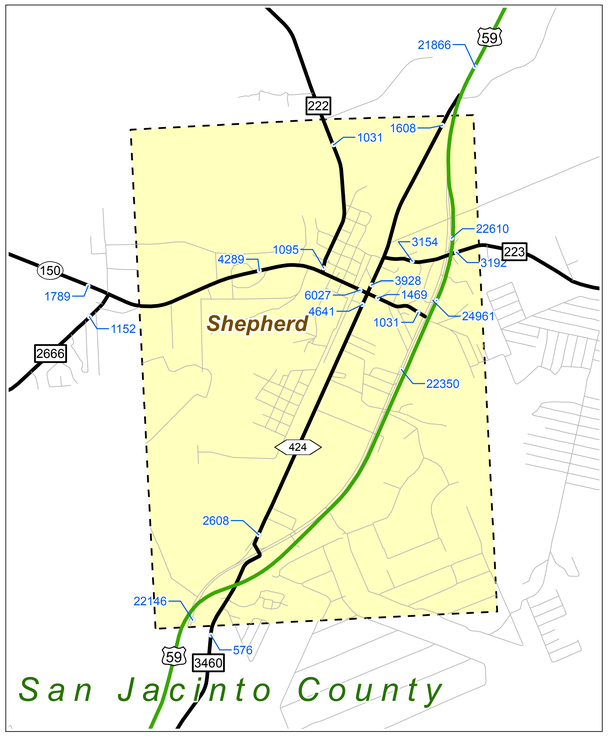

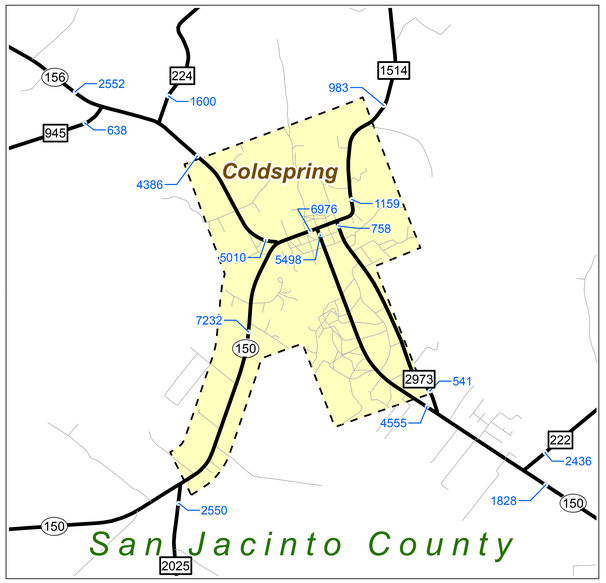

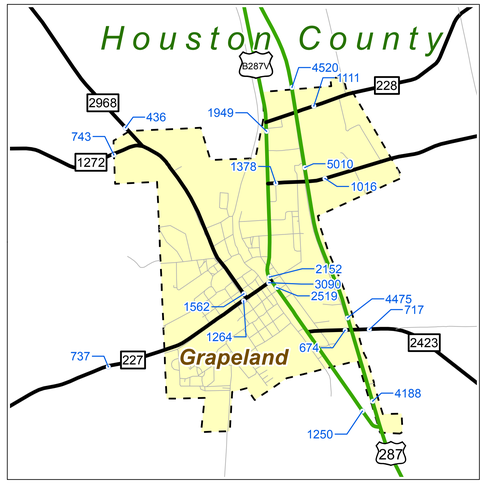

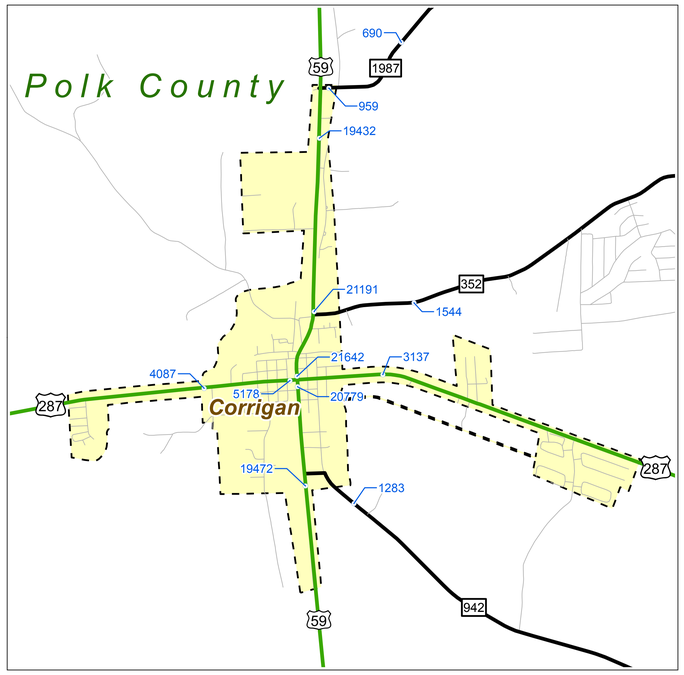

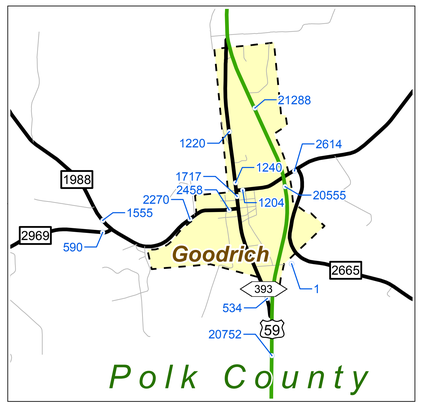

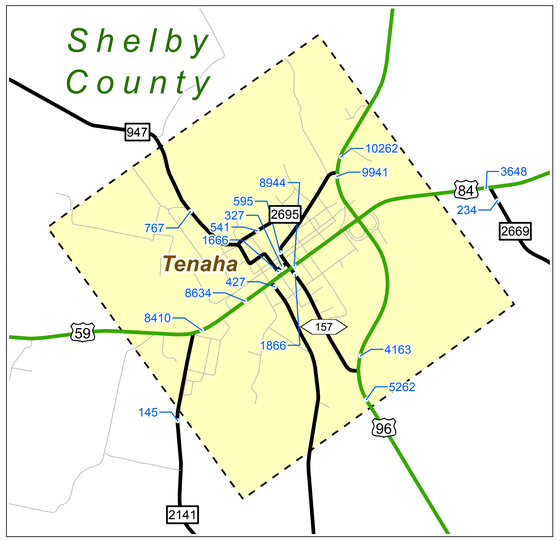

AADT — Roads — Toll — Toll — IH — BI — US — BU
UP — UA — BF — BS — FM — FS — PR — RE
RM — RR — RS — SH — SL — SS — Streets — Cities
County

COPYRIGHT 2015 by the Texas Department of Transporation.
All rights reserved.

NOTICE: This map has been prepared for internal use by the Texas Department of Transporation. Accuracy is limited to the validity of available data.

N

2014 LUFKIN DISTRICT TRAFFIC MAP

PREPARED BY THE
Texas Department of Transportation
Transportation Planning and Programming Division
IN COOPERATION WITH THE
U.S. Department of Transportation

Miles
0 1

Texas Department of Transportation

SUPPLEMENTARY SHEET 3 OF 4

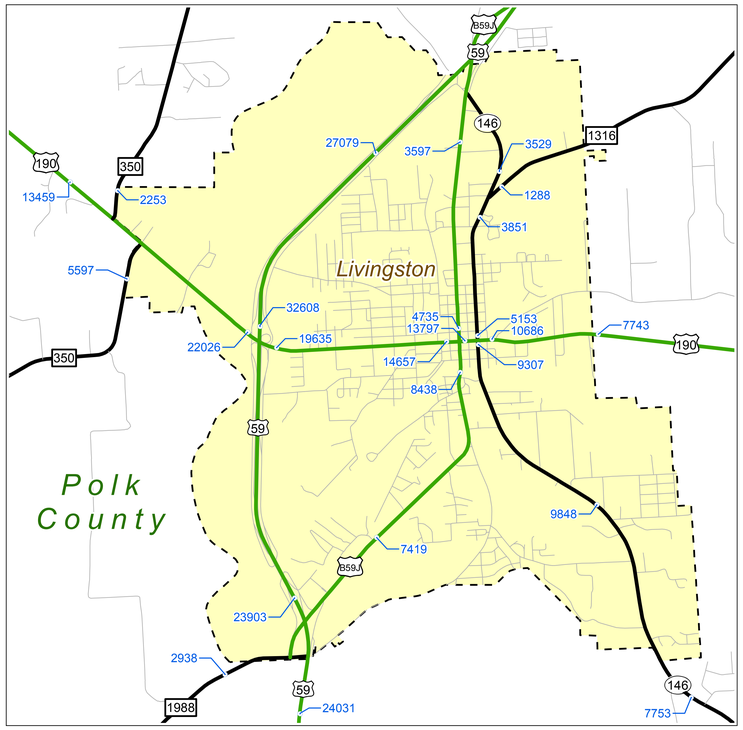

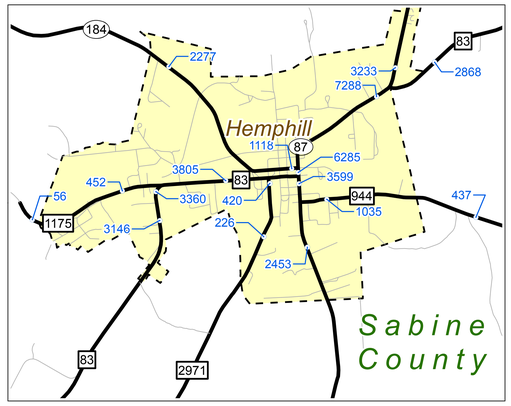

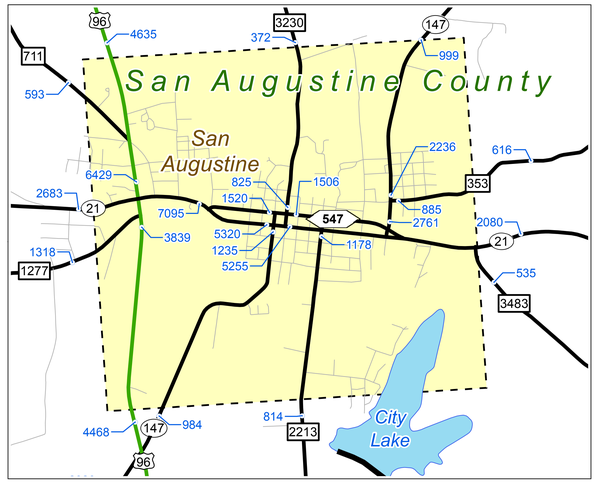

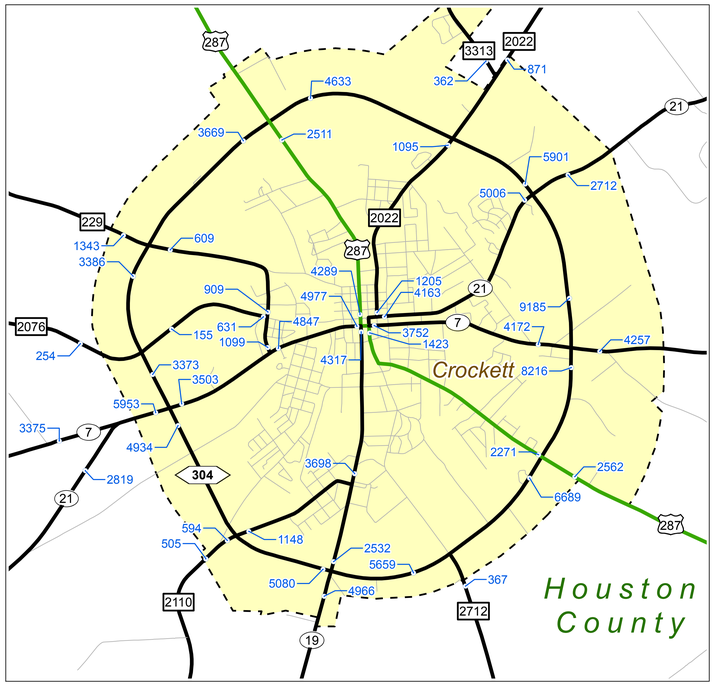

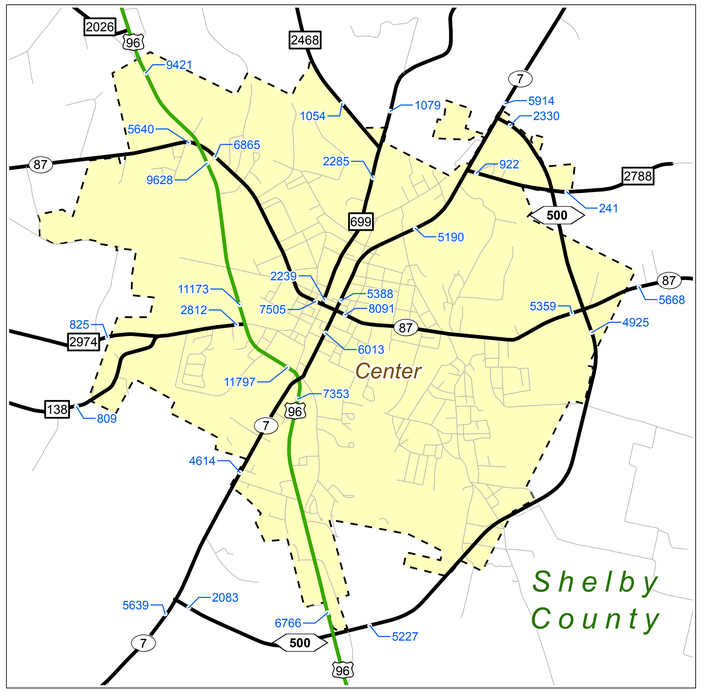

AADT — Roads — Toll — Toll — IH — BI — US — BU
UP — UA — BF — BS — FM — FS — PR — RE
RM — RR — RS — SH — SL — SS — Streets — Dams
Lakes — Cities — County

COPYRIGHT 2015 by the Texas Department of Transporation.
All rights reserved.

NOTICE: This map has been prepared for internal use by the Texas Department of Transporation. Accuracy is limited to the validity of available data.

N

2014 LUFKIN DISTRICT TRAFFIC MAP

PREPARED BY THE
Texas Department of Transportation
Transportation Planning and Programming Division
IN COOPERATION WITH THE
U.S. Department of Transportation

Miles
0 0.5 1 2

Texas Department of Transportation

SUPPLEMENTARY SHEET 4 OF 4