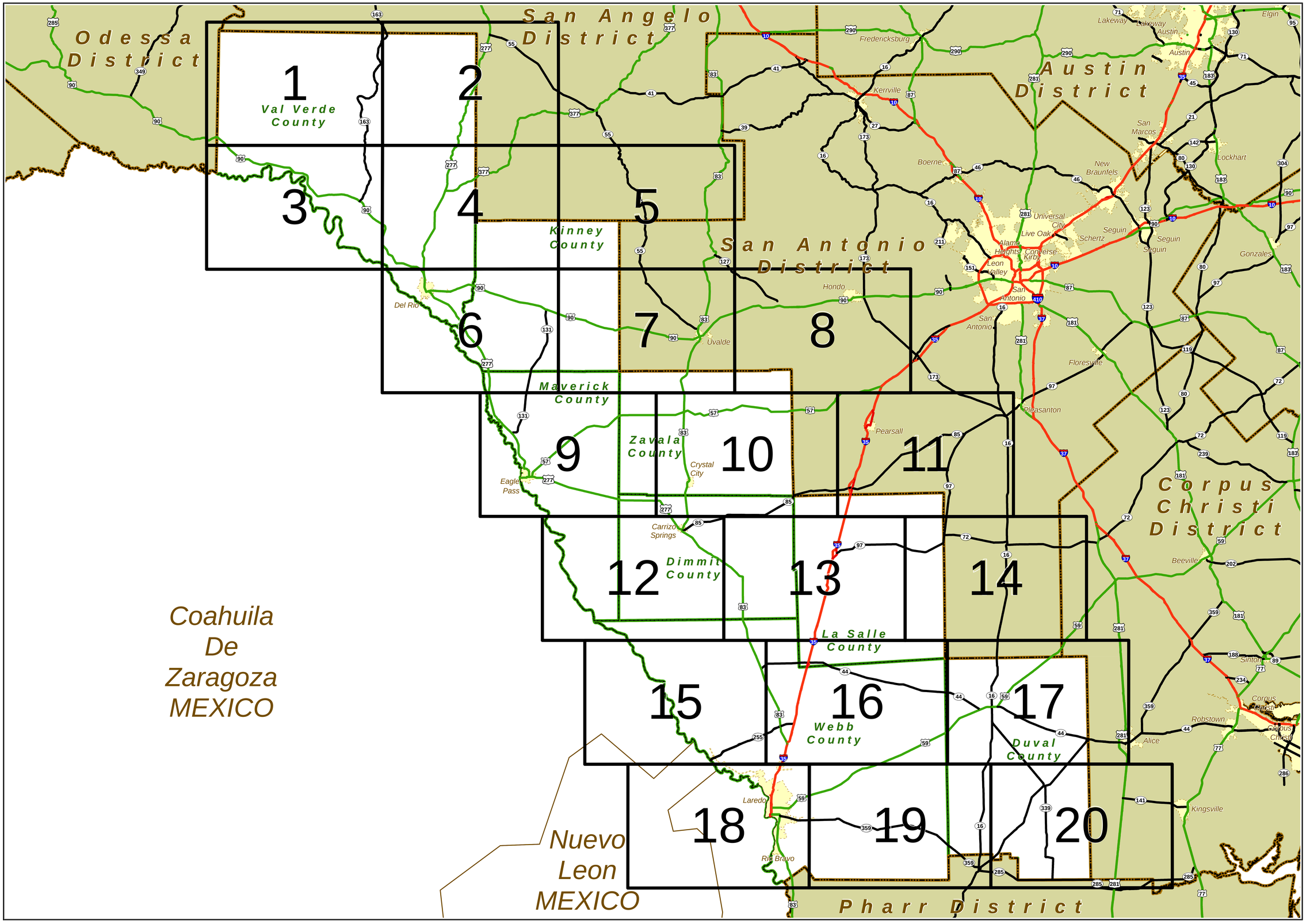


COPYRIGHT 2014 by the Texas Department of Transportation.
All rights reserved.

NOTICE: This map has been prepared for internal use within the Texas Department of Transportation. Accuracy is limited to the validity of available data.

# LAREDO DISTRICT KEY TO SHEETS

PREPARED BY THE
Texas Department of Transportation
Transportation Planning and Programming Division
IN COOPERATION WITH THE
U.S. Department of Transportation

N

Texas Department of Transportation

KEY TO BASE SHEETS

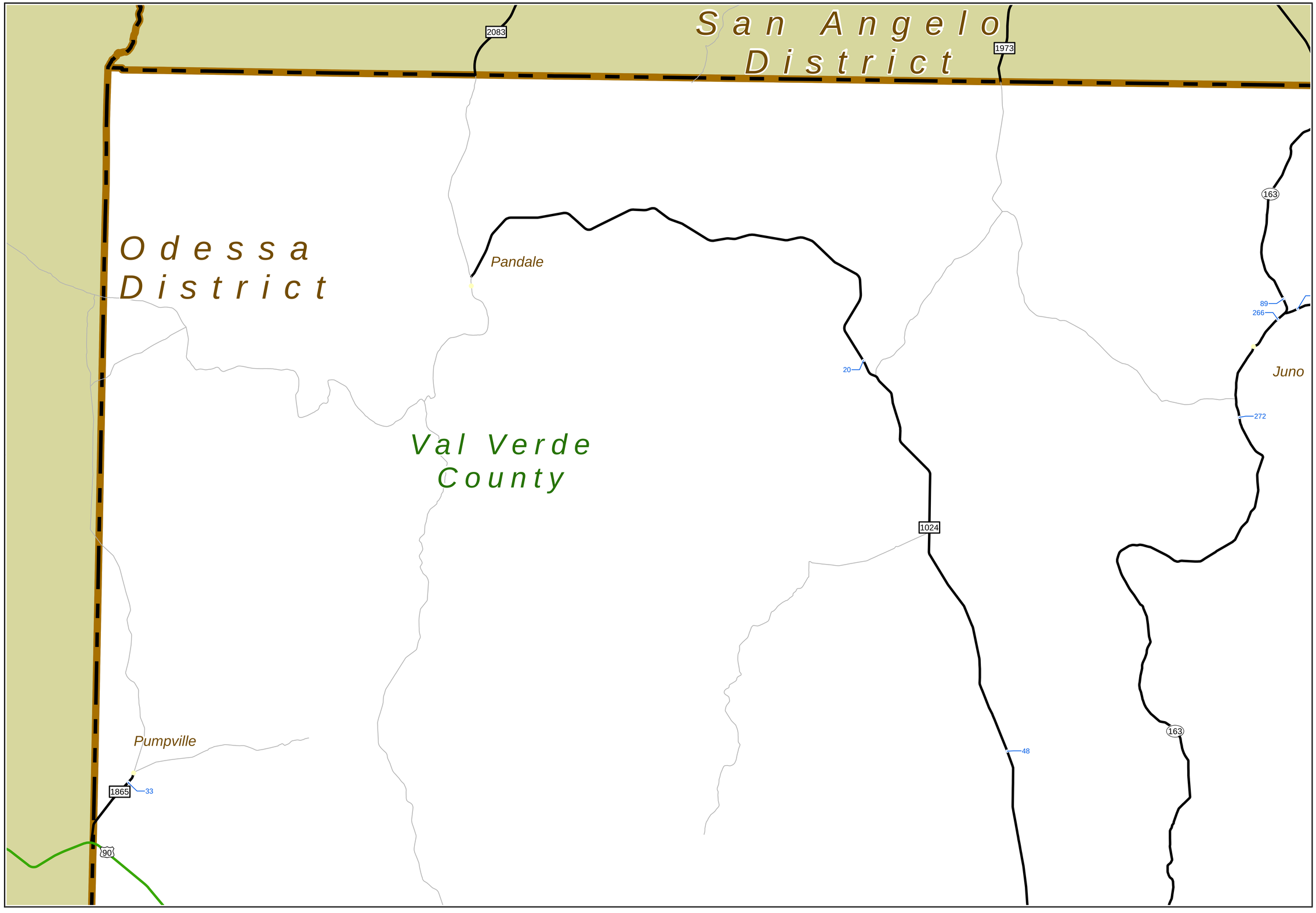


AADT
Towns
Roads
Toll
Toll
IH
BI
US
BU
UP
UA
BF
BS
FM
FS
PR
RE
RM
RR
RS
SH
SL
SS
Streets
Dams
Cities
Lakes
County

COPYRIGHT 2015 by the Texas Department of Transportation. All rights reserved.

NOTICE: This map has been prepared for internal use within the Texas Department of Transportation. Accuracy is limited to the validity of available data.

N

# 2014 LAREDO DISTRICT TRAFFIC MAP

PREPARED BY THE
Texas Department of Transportation
Transportation Planning and Programming Division
IN COOPERATION WITH THE
U.S. Department of Transportation

Miles
0 1 2 3 4

Texas Department of Transportation

SHEET 1 OF 20 BASE SHEETS

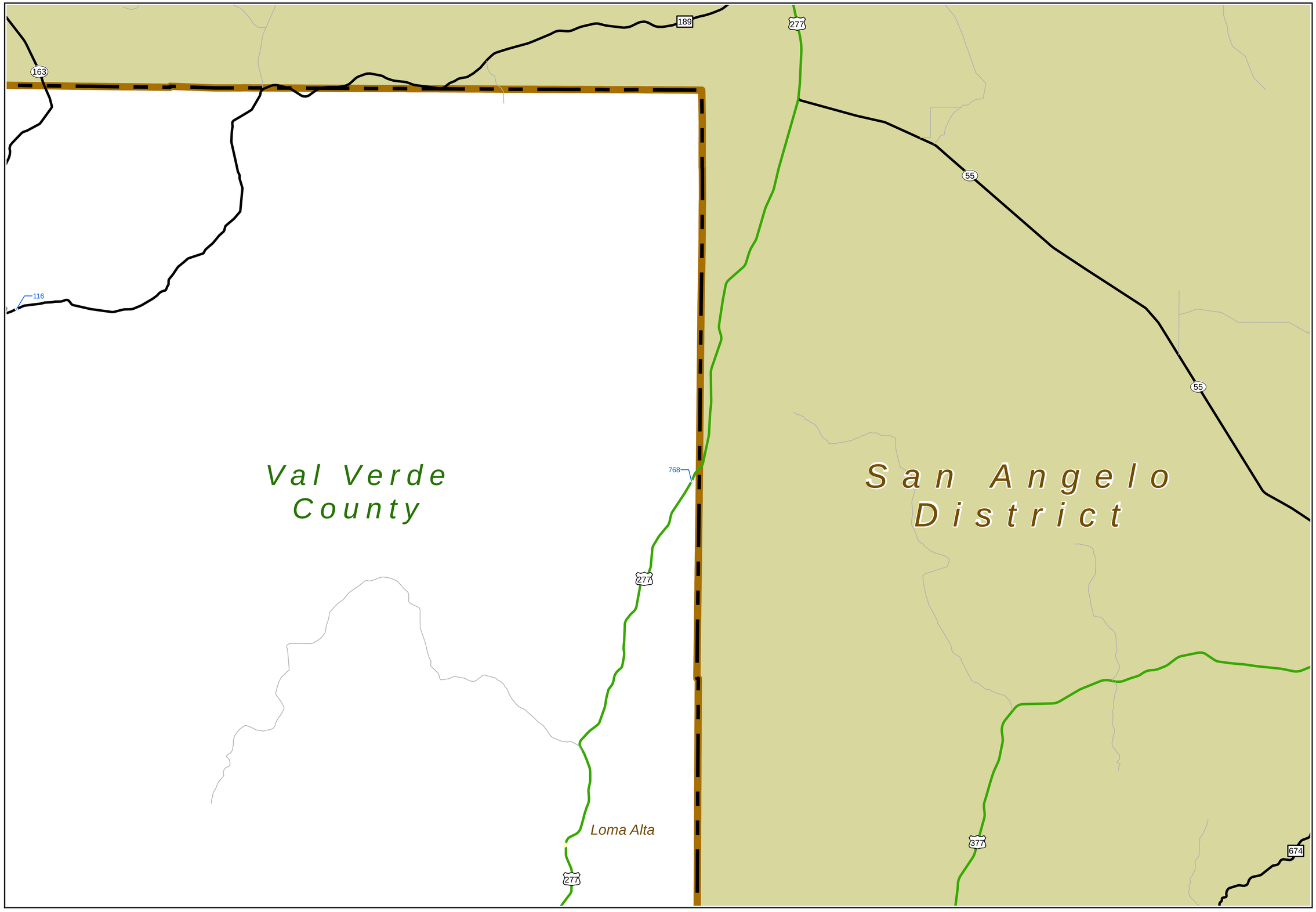


AADT
Towns
Roads
Toll
Toll
IH
BI
US
BU
UP
UA
BF
BS
FM
FS
PR
RE
RM
RR
RS
SH
SL
SS
Streets
Dams
Cities
Lakes
County

COPYRIGHT 2015 by the Texas Department of Transportation.
All rights reserved.

NOTICE: This map has been prepared for internal use within the Texas Department of Transportation. Accuracy is limited to the validity of available data.

N

# 2014 LAREDO DISTRICT TRAFFIC MAP

PREPARED BY THE
Texas Department of Transportation
Transportation Planning and Programming Division
IN COOPERATION WITH THE
U.S. Department of Transportation

Miles
0 1 2 3 4

Texas Department of Transportation

SHEET 2 OF 20 BASE SHEETS

AADT
Towns
Roads
Toll
Toll
IH
BI
US
BU
UP
UA
BF
BS
FM
FS
PR
RE
RM
RR
RS
SH
SL
SS
Streets
Dams
Cities
Lakes
County

COPYRIGHT 2015 by the Texas Department of Transportation. All rights reserved.

NOTICE: This map has been prepared for internal use within the Texas Department of Transportation. Accuracy is limited to the validity of available data.

N

# 2014 LAREDO DISTRICT TRAFFIC MAP

PREPARED BY THE
Texas Department of Transportation
Transportation Planning and Programming Division
IN COOPERATION WITH THE
U.S. Department of Transportation

Miles
0 1 2 3 4

Texas Department of Transportation

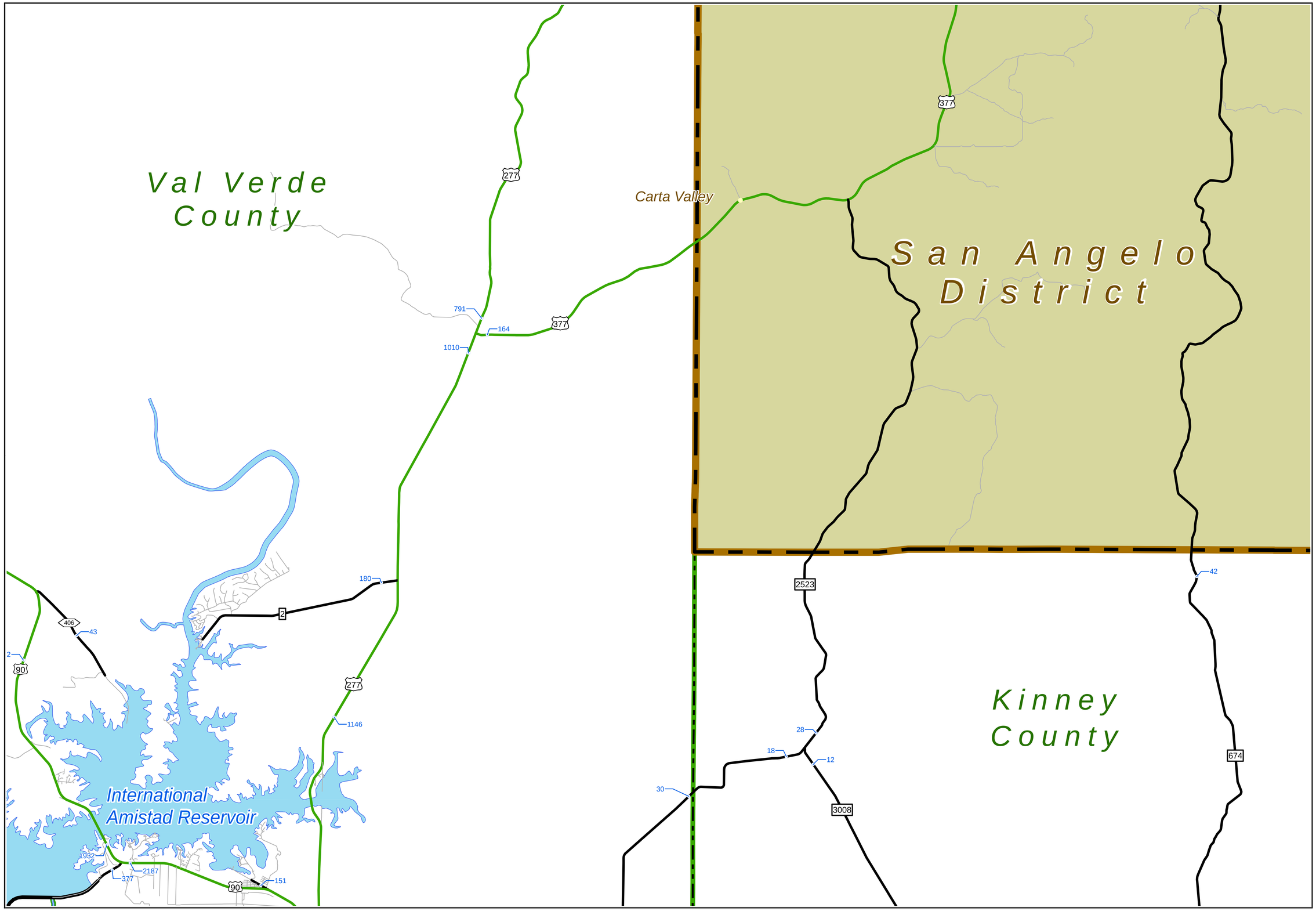


AADT
Towns
Roads
Toll
Toll
IH
BI
US
BU
UP
UA
BF
BS
FM
FS
PR
RE
RM
RR
RS
SH
SL
SS
Streets
Dams
Cities
Lakes
County

COPYRIGHT 2015 by the Texas Department of Transportation. All rights reserved.

NOTICE: This map has been prepared for internal use within the Texas Department of Transportation. Accuracy is limited to the validity of available data.

N

# 2014 LAREDO DISTRICT TRAFFIC MAP

PREPARED BY THE
Texas Department of Transportation
Transportation Planning and Programming Division
IN COOPERATION WITH THE
U.S. Department of Transportation

Miles
0 1 2 3 4

Texas Department of Transportation

SHEET 4 OF 20 BASE SHEETS

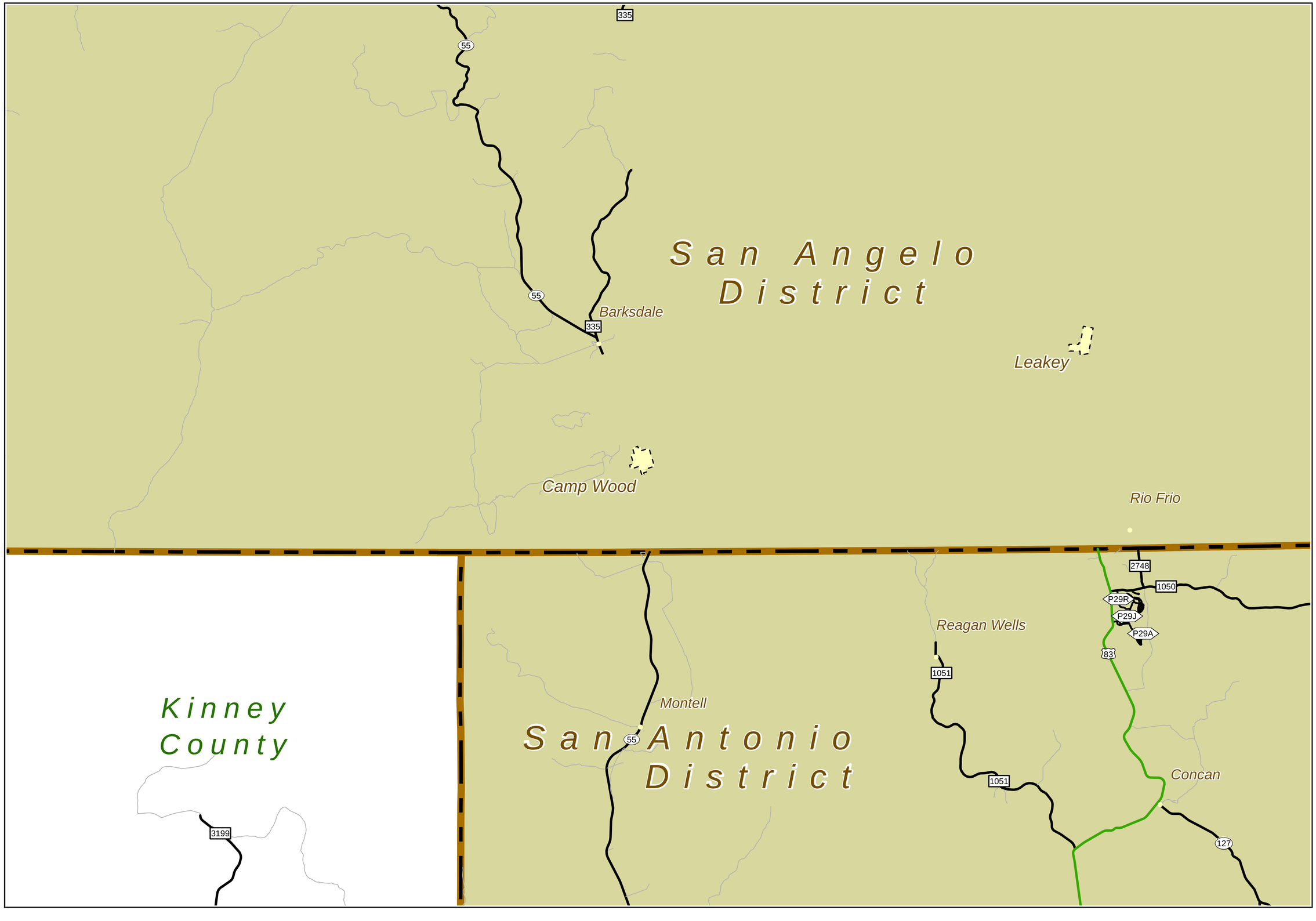


AADT
Towns
Roads
Toll
Toll
IH
BI
US
BU
UP
UA
BF
BS
FM
FS
PR
RE
RM
RR
RS
SH
SL
SS
Streets
Dams
Cities
Lakes
County

COPYRIGHT 2015 by the Texas Department of Transportation.
All rights reserved.

NOTICE: This map has been prepared for internal use within the Texas Department of Transportation. Accuracy is limited to the validity of available data.

N

# 2014 LAREDO DISTRICT TRAFFIC MAP

PREPARED BY THE
Texas Department of Transportation
Transportation Planning and Programming Division
IN COOPERATION WITH THE
U.S. Department of Transportation

Miles
0 1 2 3 4

Texas Department of Transportation

SHEET 5 OF 20 BASE SHEETS

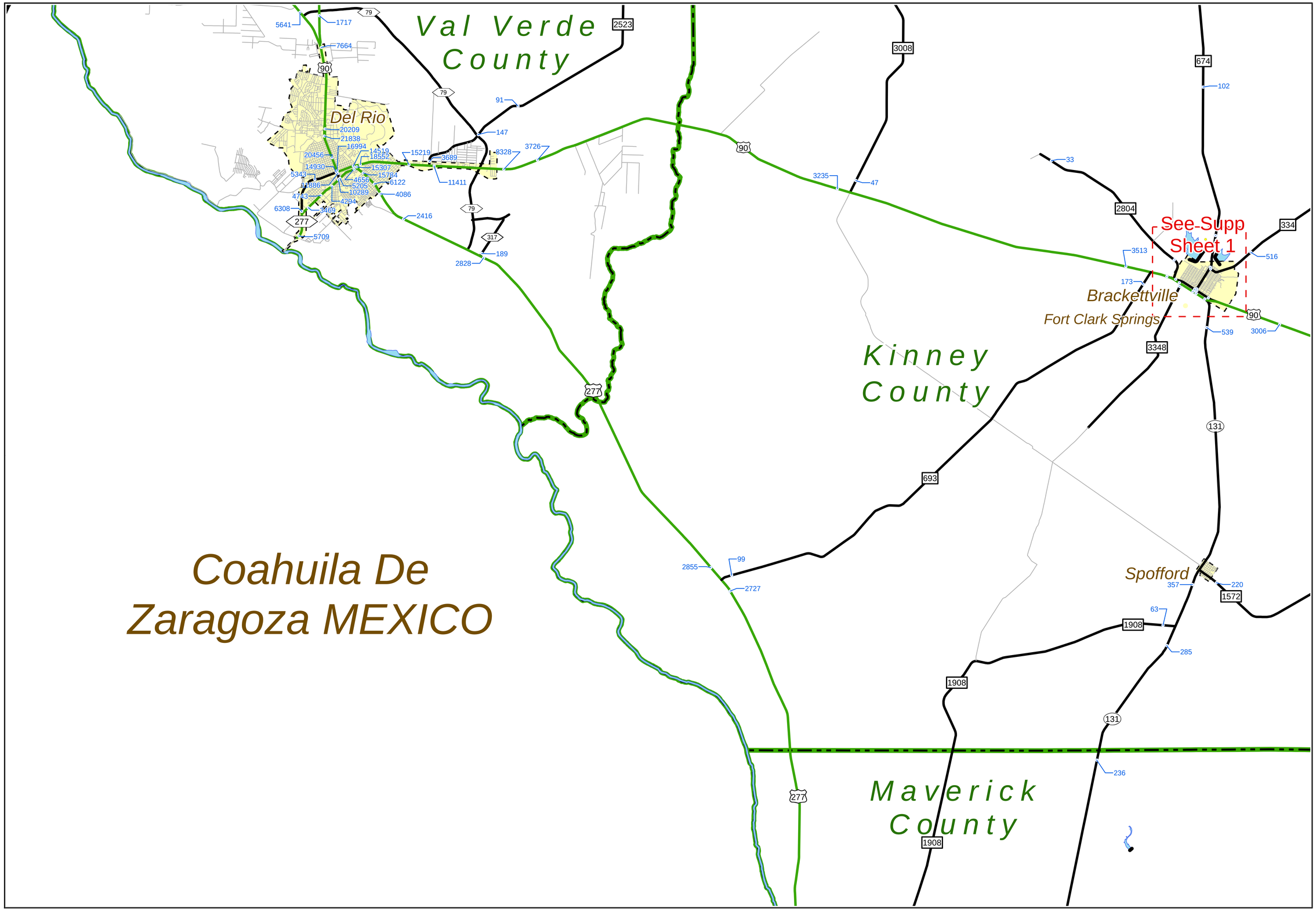


AADT
Towns
Roads
Toll
Toll
IH
BI
US
BU
UP
UA
BF
BS
FM
FS
PR
RE
RM
RR
RS
SH
SL
SS
Streets
Dams
Cities
Lakes
County

COPYRIGHT 2015 by the Texas Department of Transportation. All rights reserved.

NOTICE: This map has been prepared for internal use within the Texas Department of Transportation. Accuracy is limited to the validity of available data.

N

# 2014 LAREDO DISTRICT TRAFFIC MAP

PREPARED BY THE
Texas Department of Transportation
Transportation Planning and Programming Division
IN COOPERATION WITH THE
U.S. Department of Transportation

Miles
0 1 2 3 4

Texas Department of Transportation

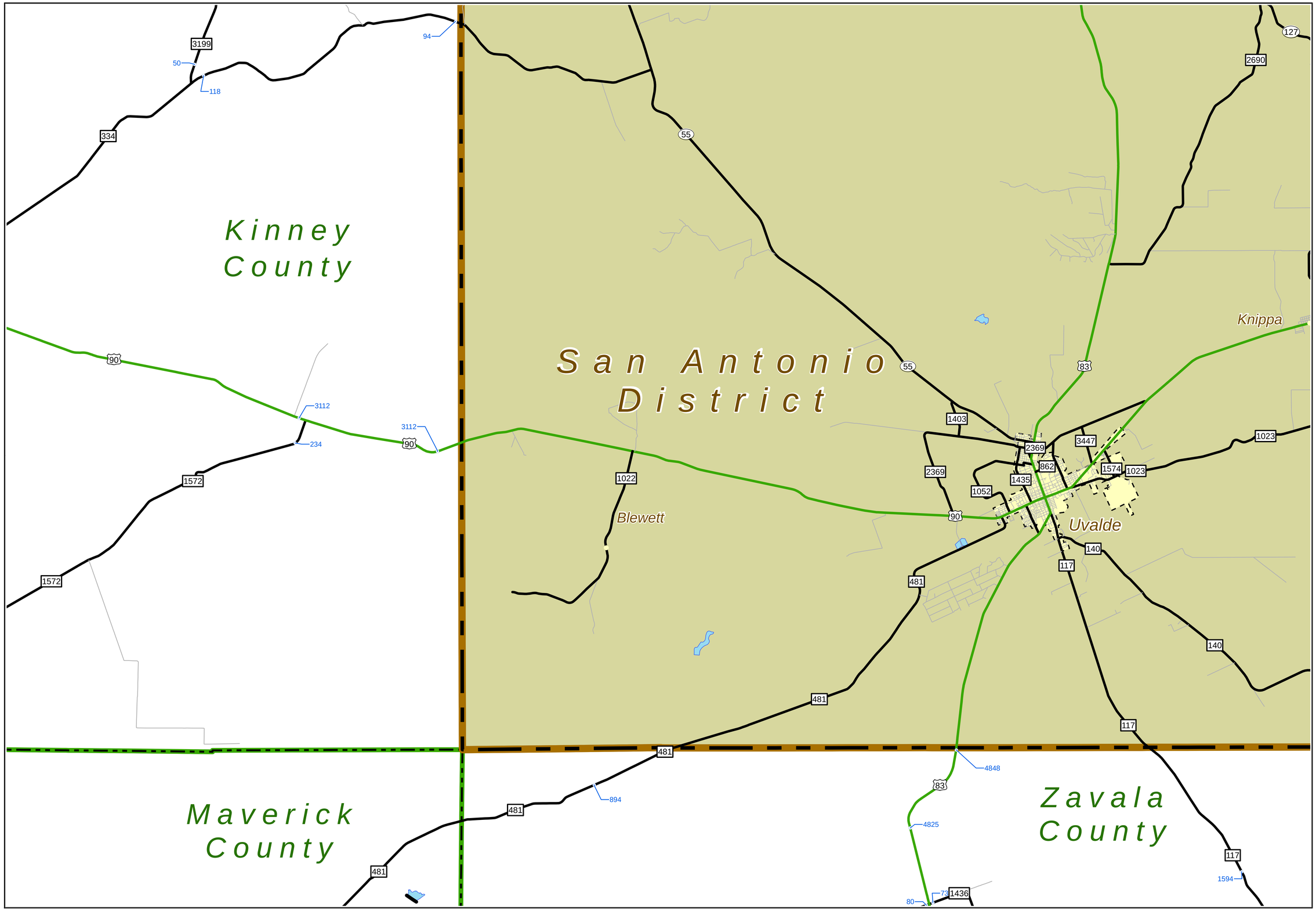


AADT
Towns
Roads
Toll
Toll
IH
BI
US
BU
UP
UA
BF
BS
FM
FS
PR
RE
RM
RR
RS
SH
SL
SS
Streets
Dams
Cities
Lakes
County

COPYRIGHT 2015 by the Texas Department of Transportation.
All rights reserved.

NOTICE: This map has been prepared for internal use within the Texas Department of Transportation. Accuracy is limited to the validity of available data.

N

# 2014 LAREDO DISTRICT TRAFFIC MAP

PREPARED BY THE
Texas Department of Transportation
Transportation Planning and Programming Division
IN COOPERATION WITH THE
U.S. Department of Transportation

Miles
0 1 2 3 4

Texas Department of Transportation

SHEET 7 OF 20 BASE SHEETS

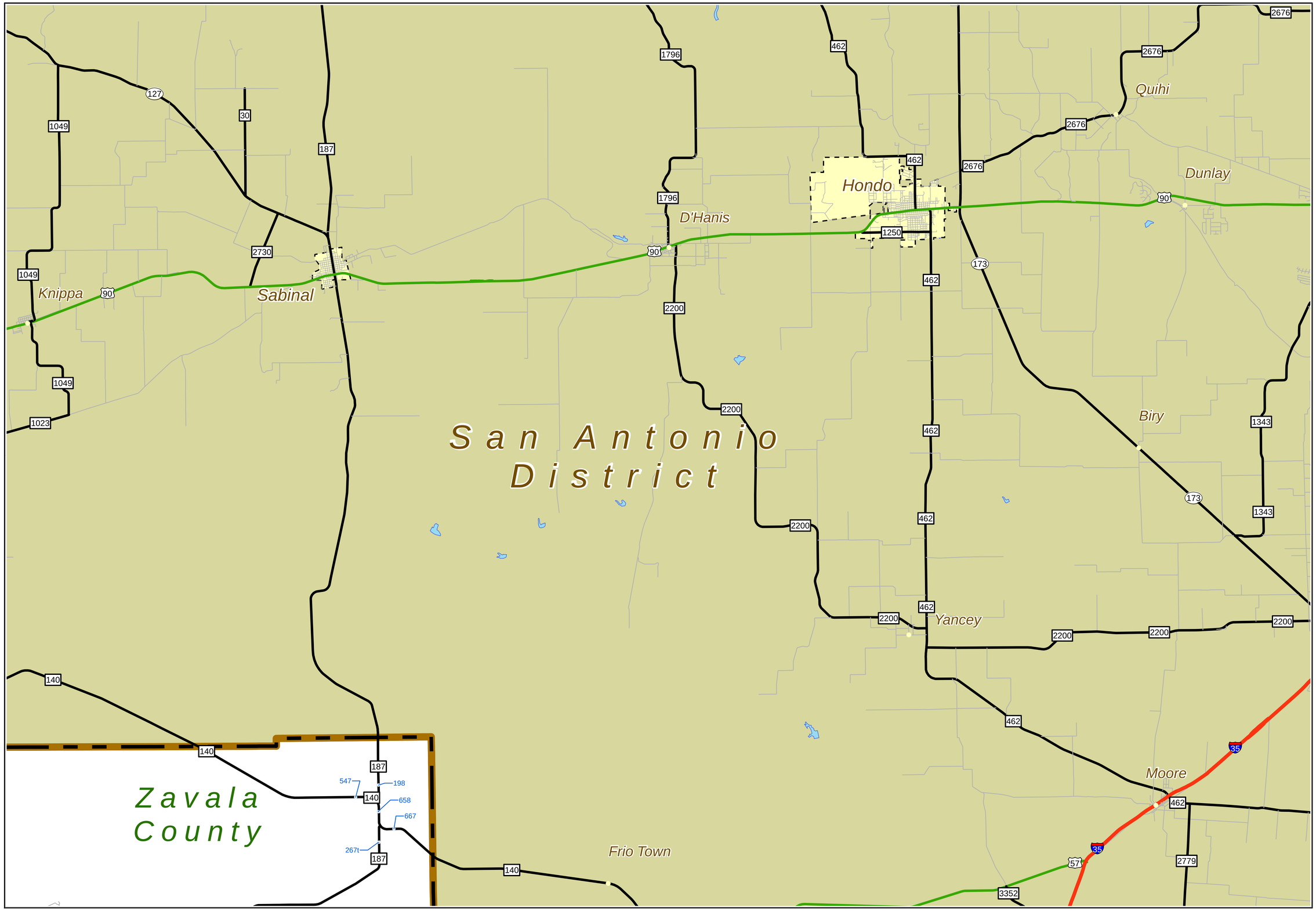


AADT
Towns
Roads
Toll
Toll
IH
BI
US
BU
UP
UA
BF
BS
FM
FS
PR
RE
RM
RR
RS
SH
SL
SS
Streets
Dams
Cities
Lakes
County

COPYRIGHT 2015 by the Texas Department of Transportation.
All rights reserved.

NOTICE: This map has been prepared for internal use within the Texas Department of Transportation. Accuracy is limited to the validity of available data.

N

# 2014 LAREDO DISTRICT TRAFFIC MAP

PREPARED BY THE
Texas Department of Transportation
Transportation Planning and Programming Division
IN COOPERATION WITH THE
U.S. Department of Transportation

Miles
0 1 2 3 4

Texas Department of Transportation

SHEET 8 OF 20 BASE SHEETS

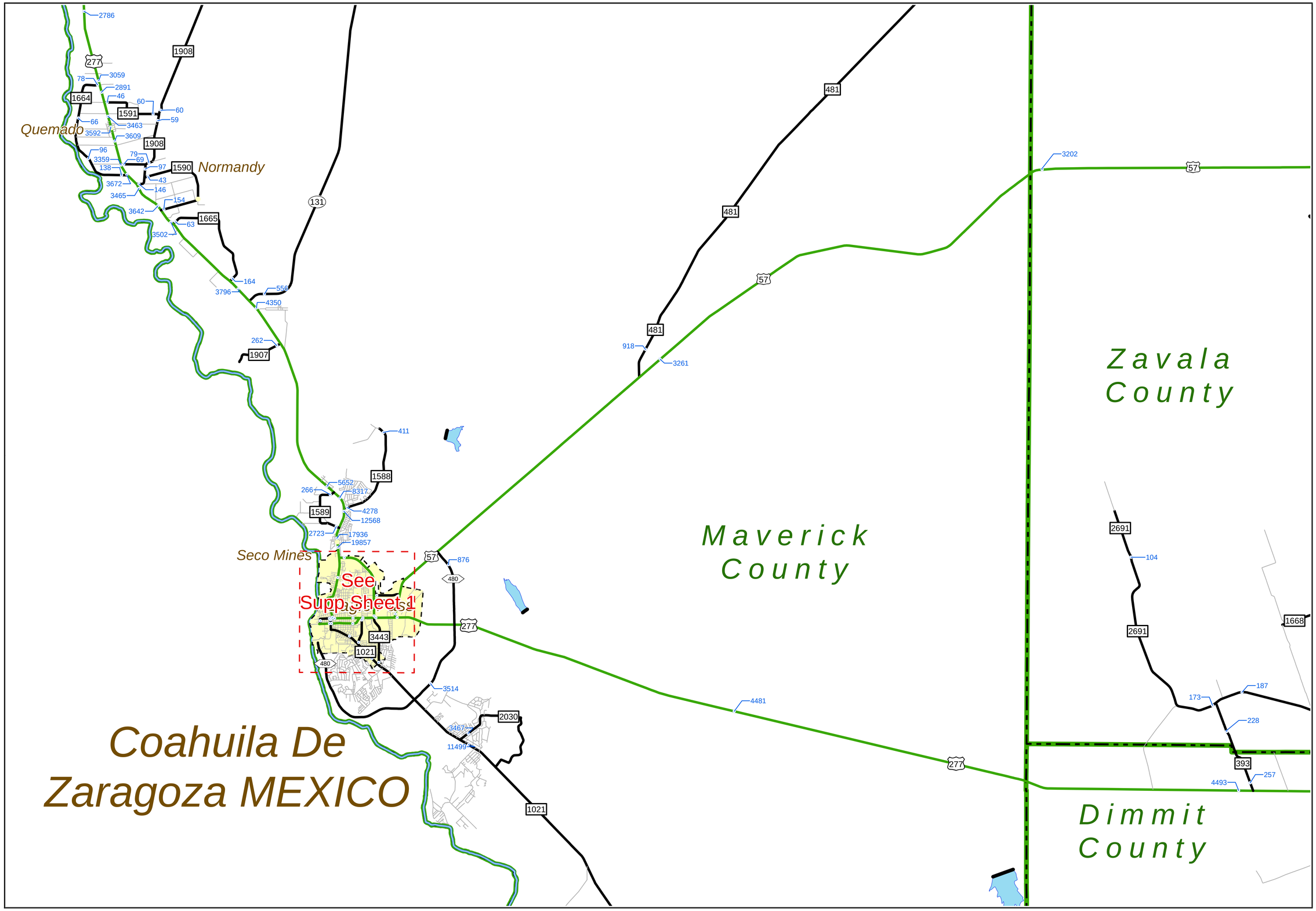


AADT — Towns — Roads — Toll — Toll — IH — BI — US
BU — UP — UA — BF — BS — FM — FS — PR
RE — RM — RR — RS — SH — SL — SS — Streets
Dams — Cities — Lakes — County

COPYRIGHT 2015 by the Texas Department of Transportation.
All rights reserved.

NOTICE: This map has been prepared for internal use within the Texas Department of Transportation. Accuracy is limited to the validity of available data.

N

# 2014 LAREDO DISTRICT TRAFFIC MAP

PREPARED BY THE
Texas Department of Transportation
Transportation Planning and Programming Division
IN COOPERATION WITH THE
U.S. Department of Transportation

Miles
0 1 2 3 4

Texas Department of Transportation

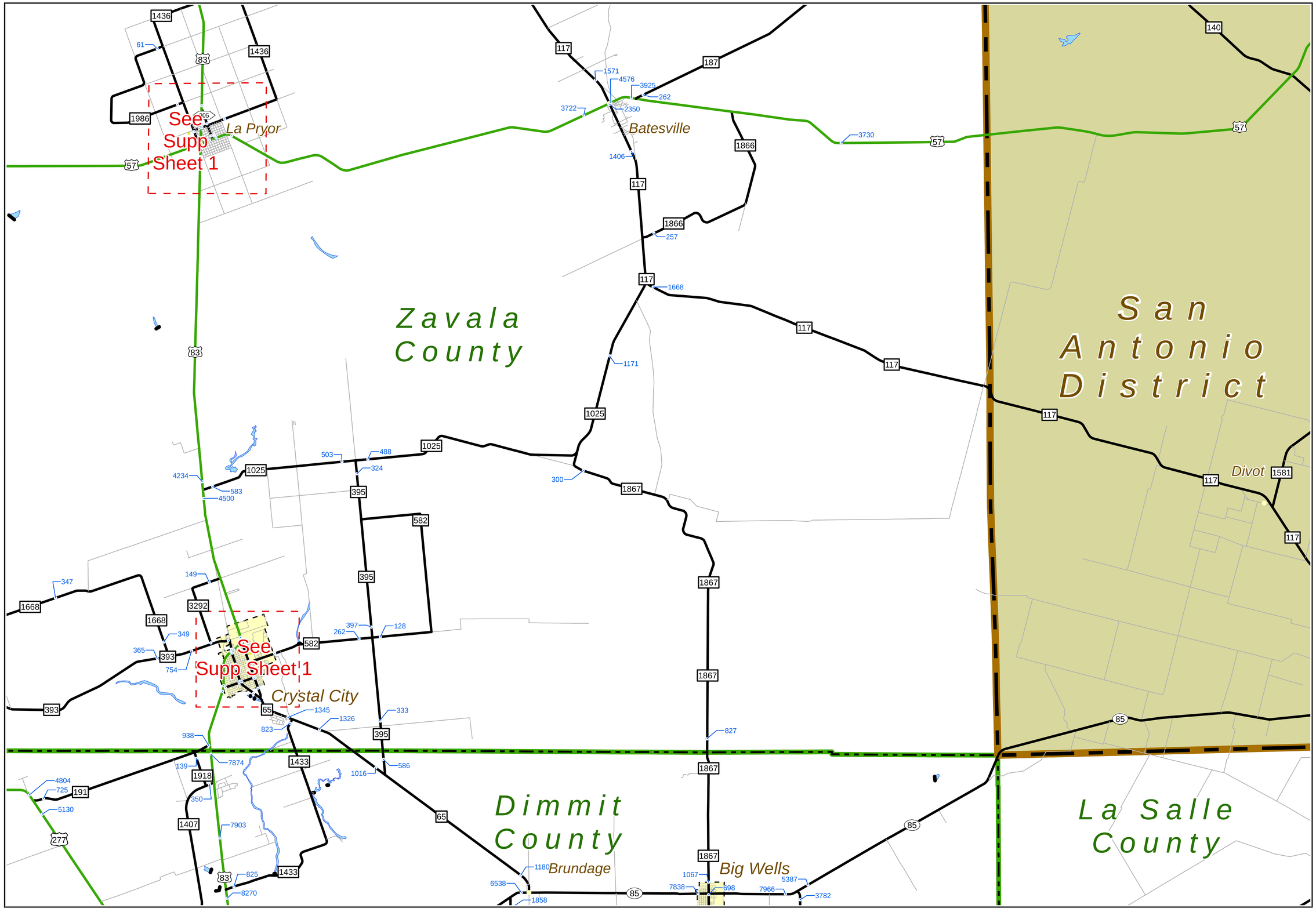


AADT
Towns
Roads
Toll
Toll
IH
BI
US
BU
UP
UA
BF
BS
FM
FS
PR
RE
RM
RR
RS
SH
SL
SS
Streets
Dams
Cities
Lakes
County

COPYRIGHT 2015 by the Texas Department of Transportation. All rights reserved.

NOTICE: This map has been prepared for internal use within the Texas Department of Transportation. Accuracy is limited to the validity of available data.

N

# 2014 LAREDO DISTRICT TRAFFIC MAP

PREPARED BY THE
Texas Department of Transportation
Transportation Planning and Programming Division
IN COOPERATION WITH THE
U.S. Department of Transportation

Miles
0 1 2 3 4

Texas Department of Transportation

SHEET 10 OF 20 BASE SHEETS

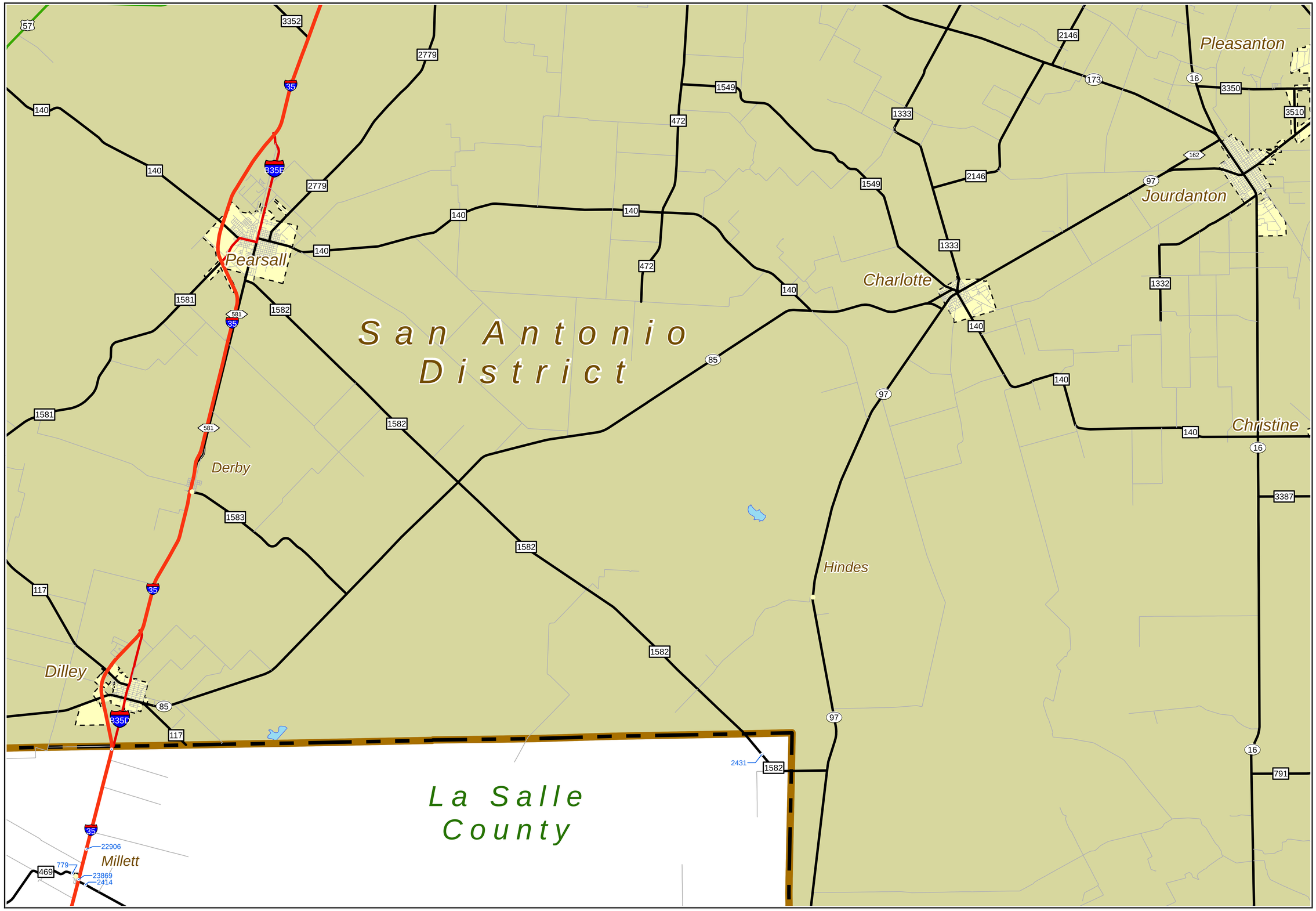


AADT
Towns
Roads
Toll
Toll
IH
BI
US
BU
UP
UA
BF
BS
FM
FS
PR
RE
RM
RR
RS
SH
SL
SS
Streets
Dams
Cities
Lakes
County

COPYRIGHT 2015 by the Texas Department of Transportation.
All rights reserved.

NOTICE: This map has been prepared for internal use within the Texas Department of Transportation. Accuracy is limited to the validity of available data.

N

# 2014 LAREDO DISTRICT TRAFFIC MAP

PREPARED BY THE
Texas Department of Transportation
Transportation Planning and Programming Division
IN COOPERATION WITH THE
U.S. Department of Transportation

Miles
0 1 2 3 4

Texas Department of Transportation

SHEET 11 OF 20 BASE SHEETS

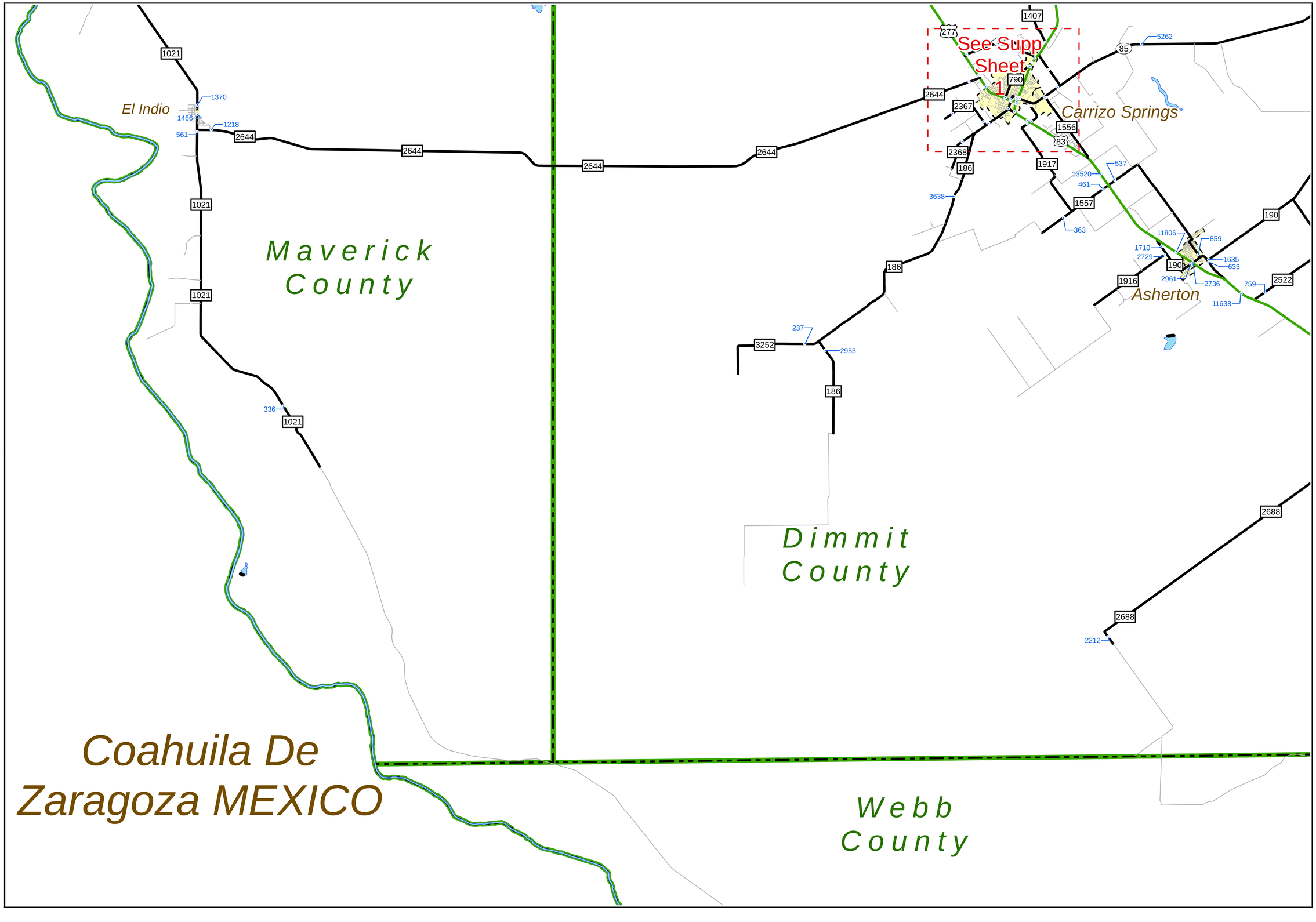


AADT
Towns
Roads
Toll
Toll
IH
BI
US
BU
UP
UA
BF
BS
FM
FS
PR
RE
RM
RR
RS
SH
SL
SS
Streets
Dams
Cities
Lakes
County

COPYRIGHT 2015 by the Texas Department of Transportation.
All rights reserved.

NOTICE: This map has been prepared for internal use within the Texas Department of Transportation. Accuracy is limited to the validity of available data.

N

# 2014 LAREDO DISTRICT TRAFFIC MAP

PREPARED BY THE
Texas Department of Transportation
Transportation Planning and Programming Division
IN COOPERATION WITH THE
U.S. Department of Transportation

Miles
0 1 2 3 4

Texas Department of Transportation

SHEET 12 OF 20 BASE SHEETS

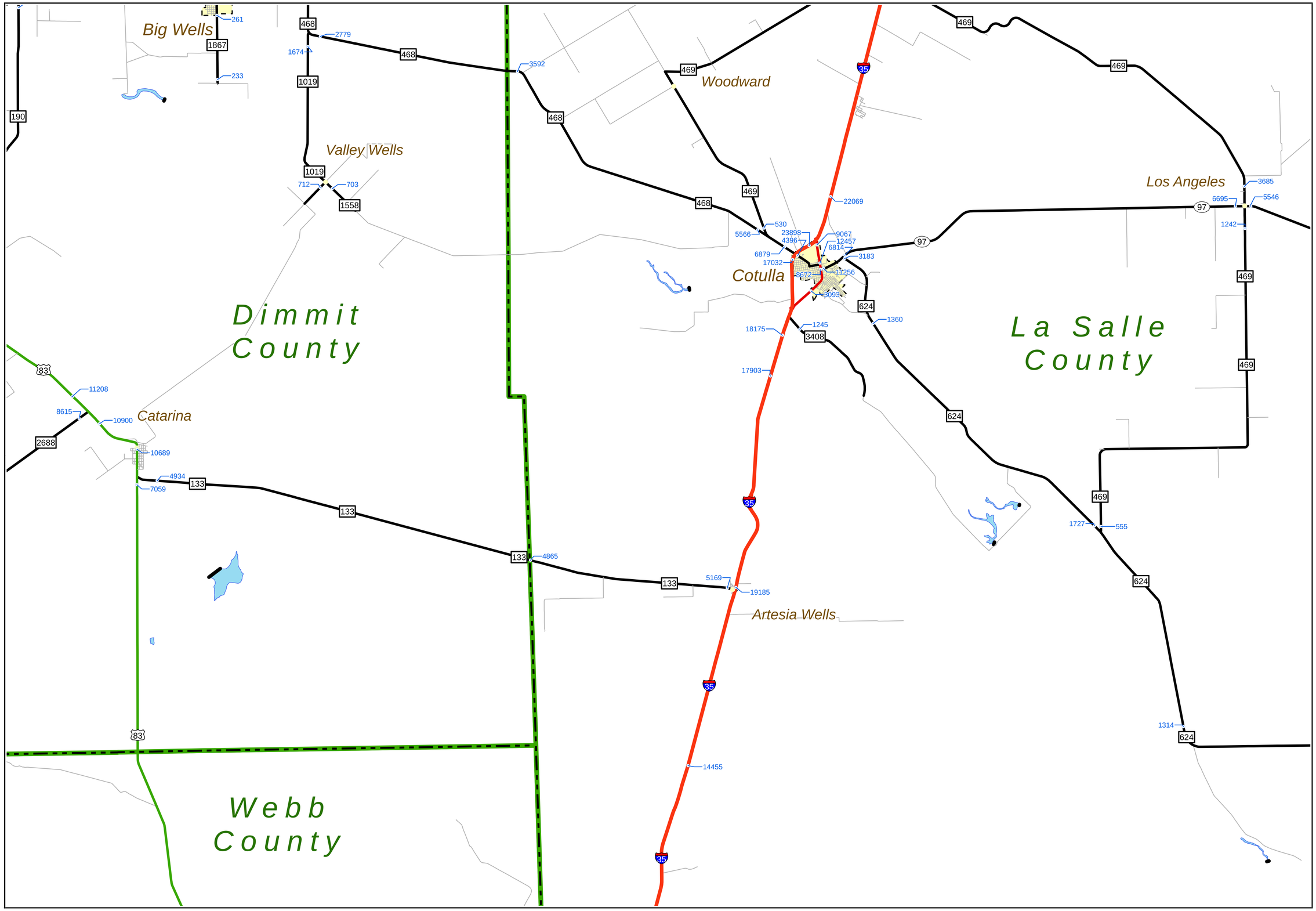


AADT
Towns
Roads
Toll
Toll
IH
BI
US
BU
UP
UA
BF
BS
FM
FS
PR
RE
RM
RR
RS
SH
SL
SS
Streets
Dams
Cities
Lakes
County

COPYRIGHT 2015 by the Texas Department of Transportation.
All rights reserved.

NOTICE: This map has been prepared for internal use within the Texas Department of Transportation. Accuracy is limited to the validity of available data.

N

# 2014 LAREDO DISTRICT TRAFFIC MAP

PREPARED BY THE
Texas Department of Transportation
Transportation Planning and Programming Division
IN COOPERATION WITH THE
U.S. Department of Transportation

Miles
0 1 2 3 4

Texas Department of Transportation

SHEET 13 OF 20 BASE SHEETS

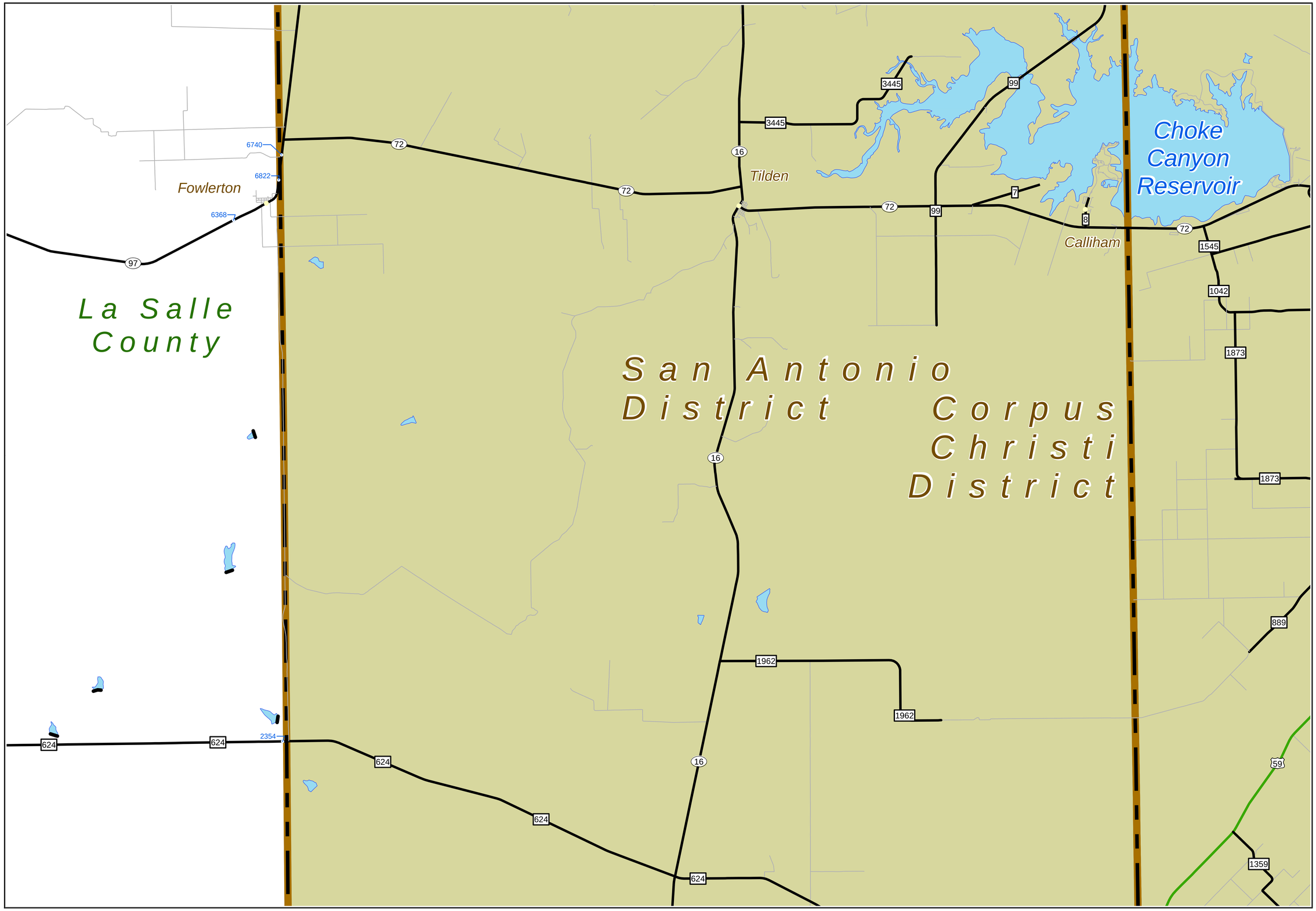


AADT
Towns
Roads
Toll
Toll
IH
BI
US
BU
UP
UA
BF
BS
FM
FS
PR
RE
RM
RR
RS
SH
SL
SS
Streets
Dams
Cities
Lakes
County

COPYRIGHT 2015 by the Texas Department of Transportation.
All rights reserved.

NOTICE: This map has been prepared for internal use within the Texas Department of Transportation. Accuracy is limited to the validity of available data.

N

# 2014 LAREDO DISTRICT TRAFFIC MAP

PREPARED BY THE
Texas Department of Transportation
Transportation Planning and Programming Division
IN COOPERATION WITH THE
U.S. Department of Transportation

Miles
0 1 2 3 4

Texas Department of Transportation

SHEET 14 OF 20 BASE SHEETS

AADT
Towns
Roads
Toll
Toll
IH
BI
US
BU
UP
UA
BF
BS
FM
FS
PR
RE
RM
RR
RS
SH
SL
SS
Streets
Dams
Cities
Lakes
County

COPYRIGHT 2015 by the Texas Department of Transportation.
All rights reserved.

NOTICE: This map has been prepared for internal use within the Texas Department of Transportation. Accuracy is limited to the validity of available data.

N

# 2014 LAREDO DISTRICT TRAFFIC MAP

PREPARED BY THE
Texas Department of Transportation
Transportation Planning and Programming Division
IN COOPERATION WITH THE
U.S. Department of Transportation

Miles
0 1 2 3 4

Texas Department of Transportation

SHEET 15 OF 20 BASE SHEETS

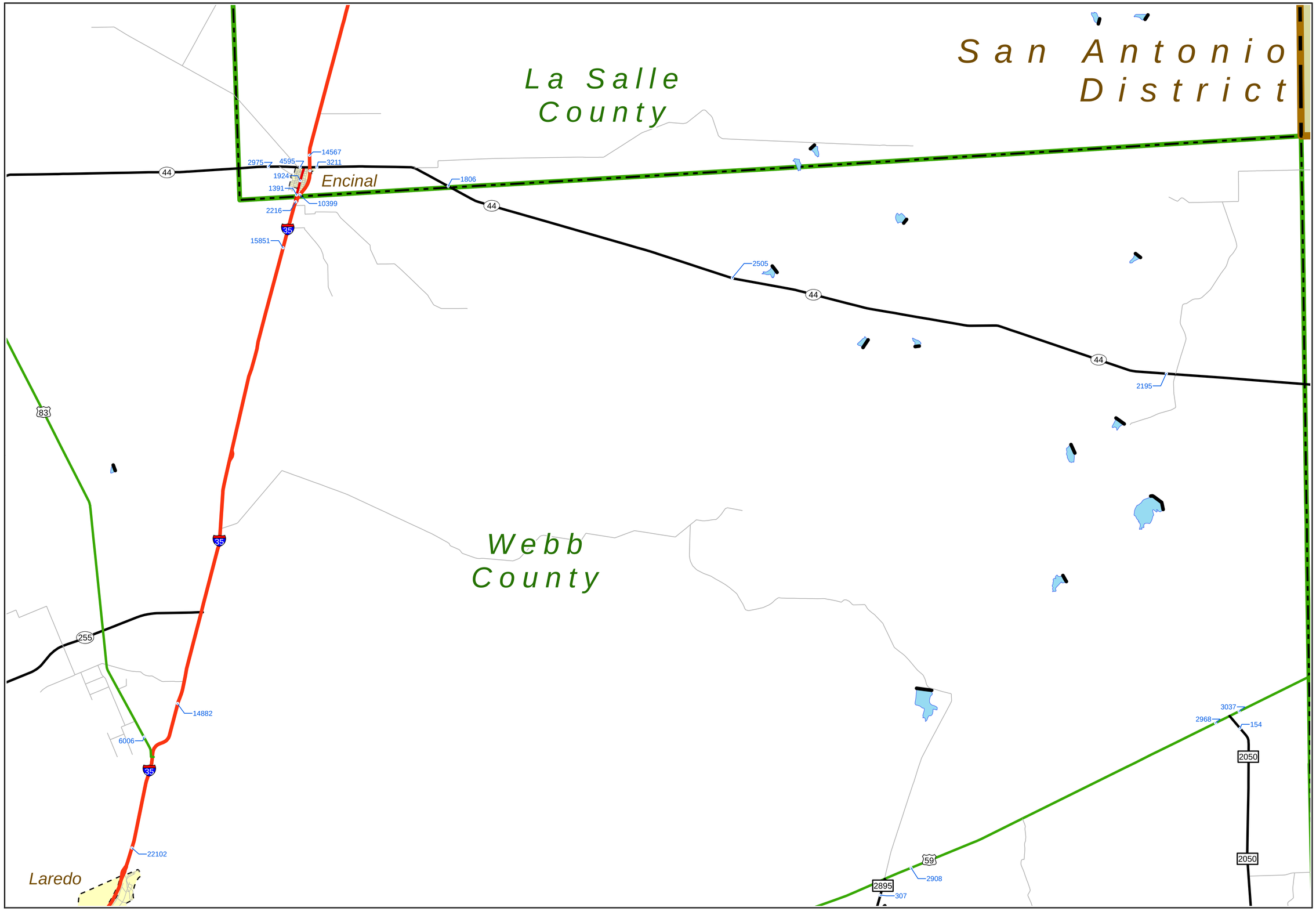


AADT
Towns
Roads
Toll
Toll
IH
BI
US
BU
UP
UA
BF
BS
FM
FS
PR
RE
RM
RR
RS
SH
SL
SS
Streets
Dams
Cities
Lakes
County

COPYRIGHT 2015 by the Texas Department of Transportation.
All rights reserved.

NOTICE: This map has been prepared for internal use within the Texas Department of Transportation. Accuracy is limited to the validity of available data.

N

# 2014 LAREDO DISTRICT TRAFFIC MAP

PREPARED BY THE
Texas Department of Transportation
Transportation Planning and Programming Division
IN COOPERATION WITH THE
U.S. Department of Transportation

Miles
0 1 2 3 4

Texas Department of Transportation

SHEET 16 OF 20 BASE SHEETS

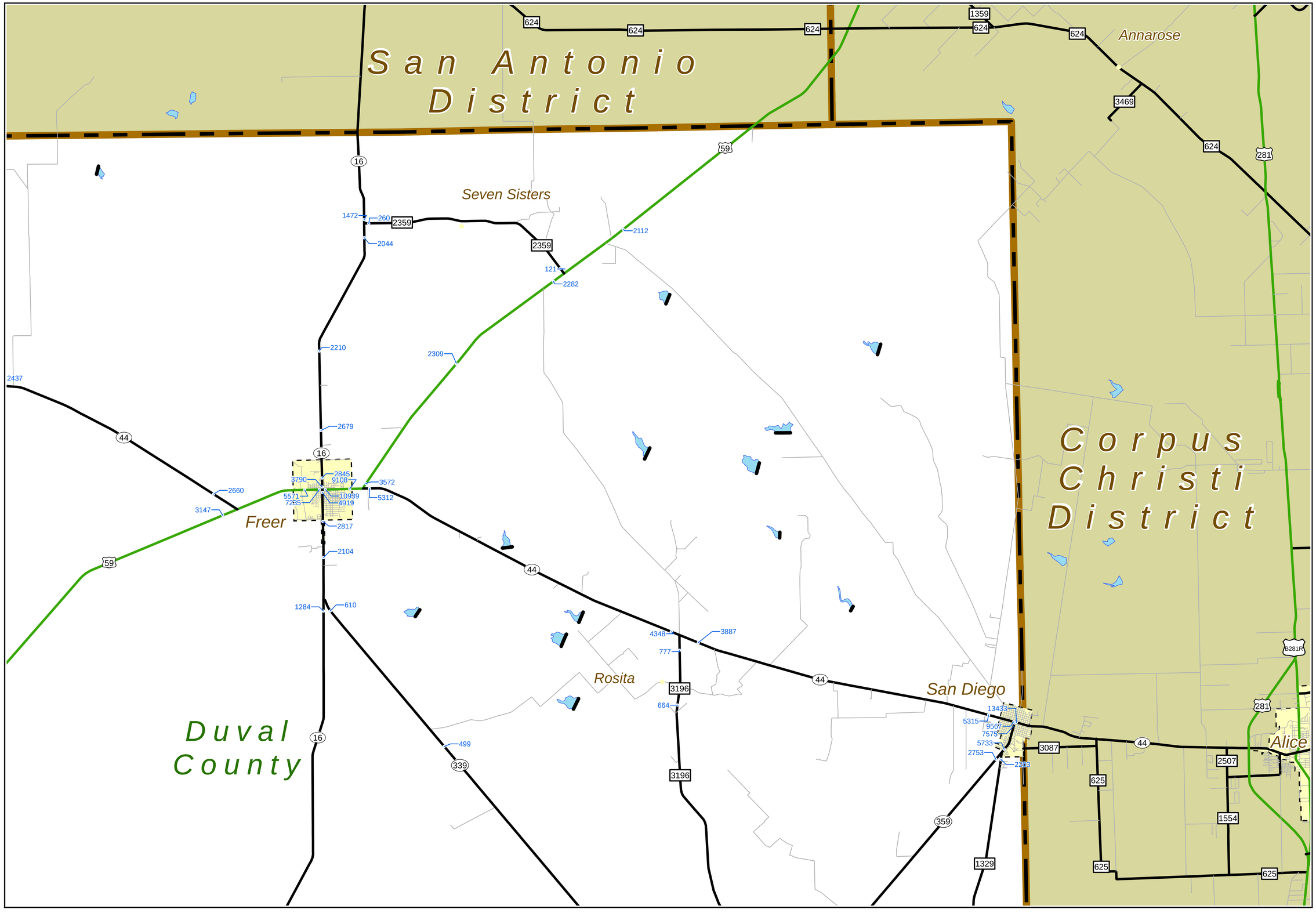


AADT
Towns
Roads
Toll
Toll
IH
BI
US
BU
UP
UA
BF
BS
FM
FS
PR
RE
RM
RR
RS
SH
SL
SS
Streets
Dams
Cities
Lakes
County

COPYRIGHT 2015 by the Texas Department of Transportation.
All rights reserved.

NOTICE: This map has been prepared for internal use within the Texas Department of Transportation. Accuracy is limited to the validity of available data.

N

# 2014 LAREDO DISTRICT TRAFFIC MAP

PREPARED BY THE
Texas Department of Transportation
Transportation Planning and Programming Division
IN COOPERATION WITH THE
U.S. Department of Transportation

Miles
0 1 2 3 4

Texas Department of Transportation

SHEET 17 OF 20 BASE SHEETS

AADT
Towns
Roads
Toll
Toll
IH
BI
US
BU
UP
UA
BF
BS
FM
FS
PR
RE
RM
RR
RS
SH
SL
SS
Streets
Dams
Cities
Lakes
County

COPYRIGHT 2015 by the Texas Department of Transportation. All rights reserved.

NOTICE: This map has been prepared for internal use within the Texas Department of Transportation. Accuracy is limited to the validity of available data.

N

# 2014 LAREDO DISTRICT TRAFFIC MAP

PREPARED BY THE
Texas Department of Transportation
Transportation Planning and Programming Division
IN COOPERATION WITH THE
U.S. Department of Transportation

Miles
0 1 2 3 4

Texas Department of Transportation

SHEET 18 OF 20 BASE SHEETS

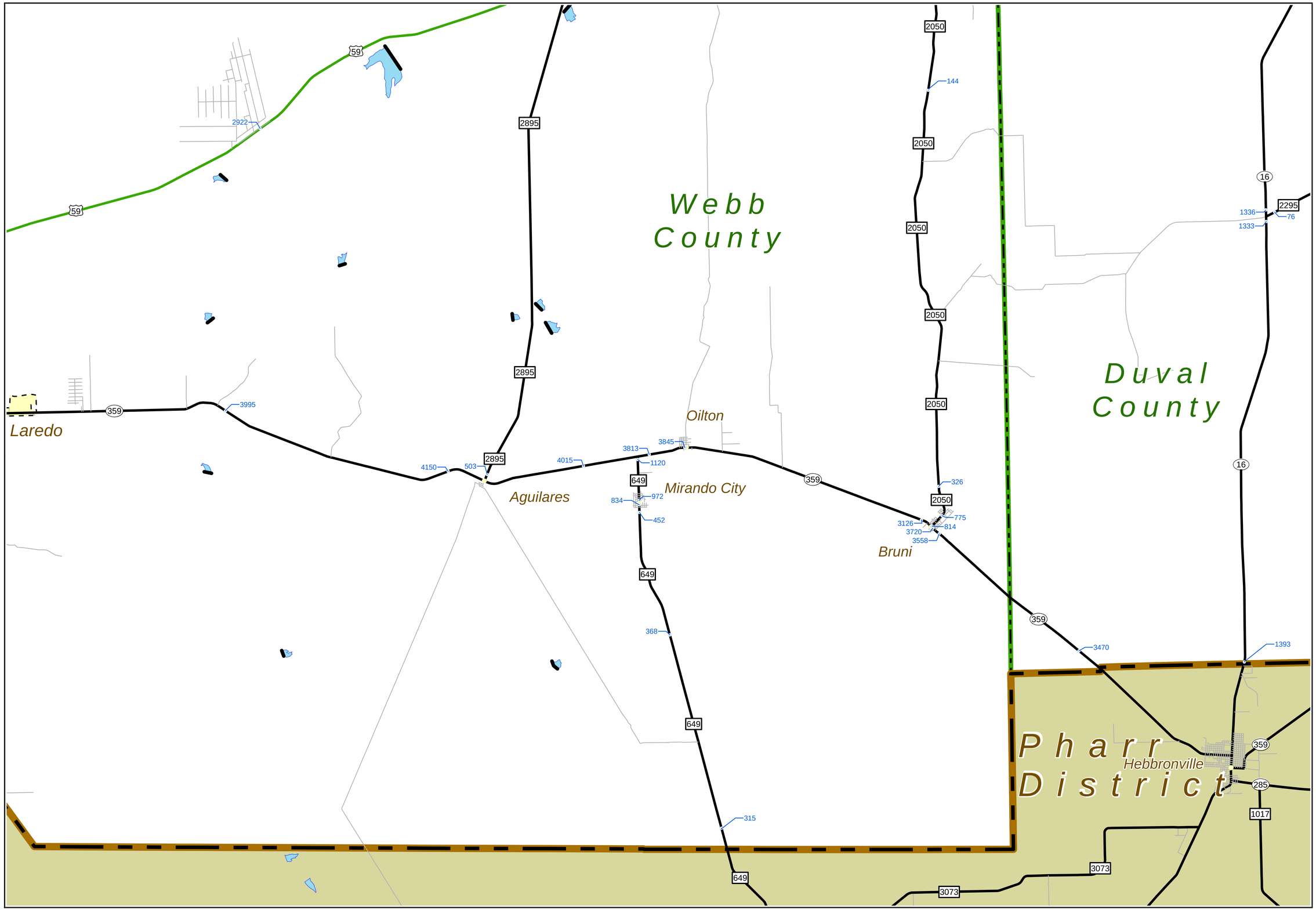


AADT
Towns
Roads
Toll
Toll
IH
BI
US
BU
UP
UA
BF
BS
FM
FS
PR
RE
RM
RR
RS
SH
SL
SS
Streets
Dams
Cities
Lakes
County

COPYRIGHT 2015 by the Texas Department of Transportation.
All rights reserved.

NOTICE: This map has been prepared for internal use within the Texas Department of Transportation. Accuracy is limited to the validity of available data.

N

# 2014 LAREDO DISTRICT TRAFFIC MAP

PREPARED BY THE
Texas Department of Transportation
Transportation Planning and Programming Division
IN COOPERATION WITH THE
U.S. Department of Transportation

Miles
0 1 2 3 4

Texas Department of Transportation

SHEET 19 OF 20 BASE SHEETS

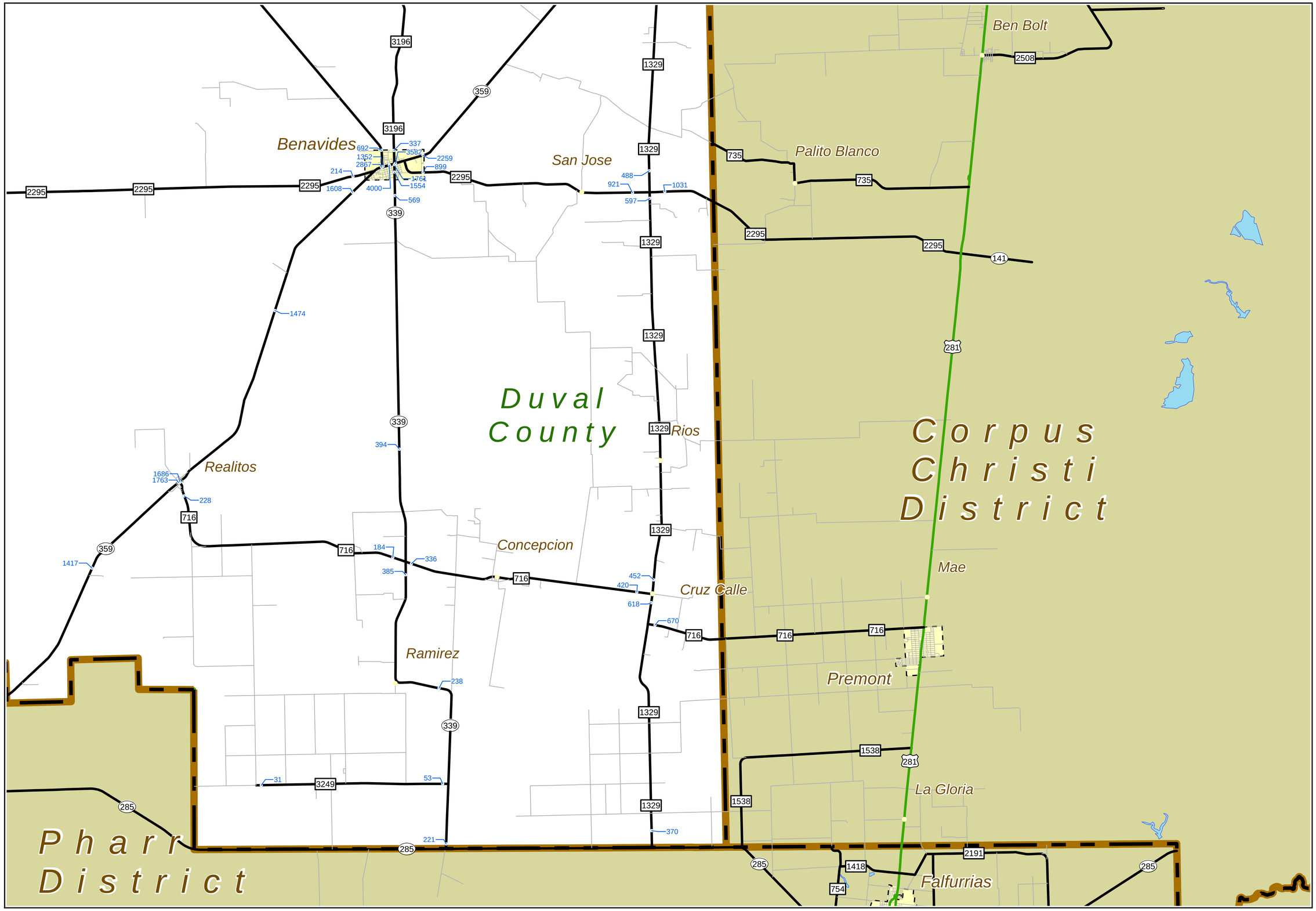


AADT
Towns
Roads
Toll
Toll
IH
BI
US
BU
UP
UA
BF
BS
FM
FS
PR
RE
RM
RR
RS
SH
SL
SS
Streets
Dams
Cities
Lakes
County

COPYRIGHT 2015 by the Texas Department of Transportation.
All rights reserved.

NOTICE: This map has been prepared for internal use within the Texas Department of Transportation. Accuracy is limited to the validity of available data.

N

# 2014 LAREDO DISTRICT TRAFFIC MAP

PREPARED BY THE
Texas Department of Transportation
Transportation Planning and Programming Division
IN COOPERATION WITH THE
U.S. Department of Transportation

Miles
0 1 2 3 4

Texas Department of Transportation

SHEET 20 OF 20 BASE SHEETS