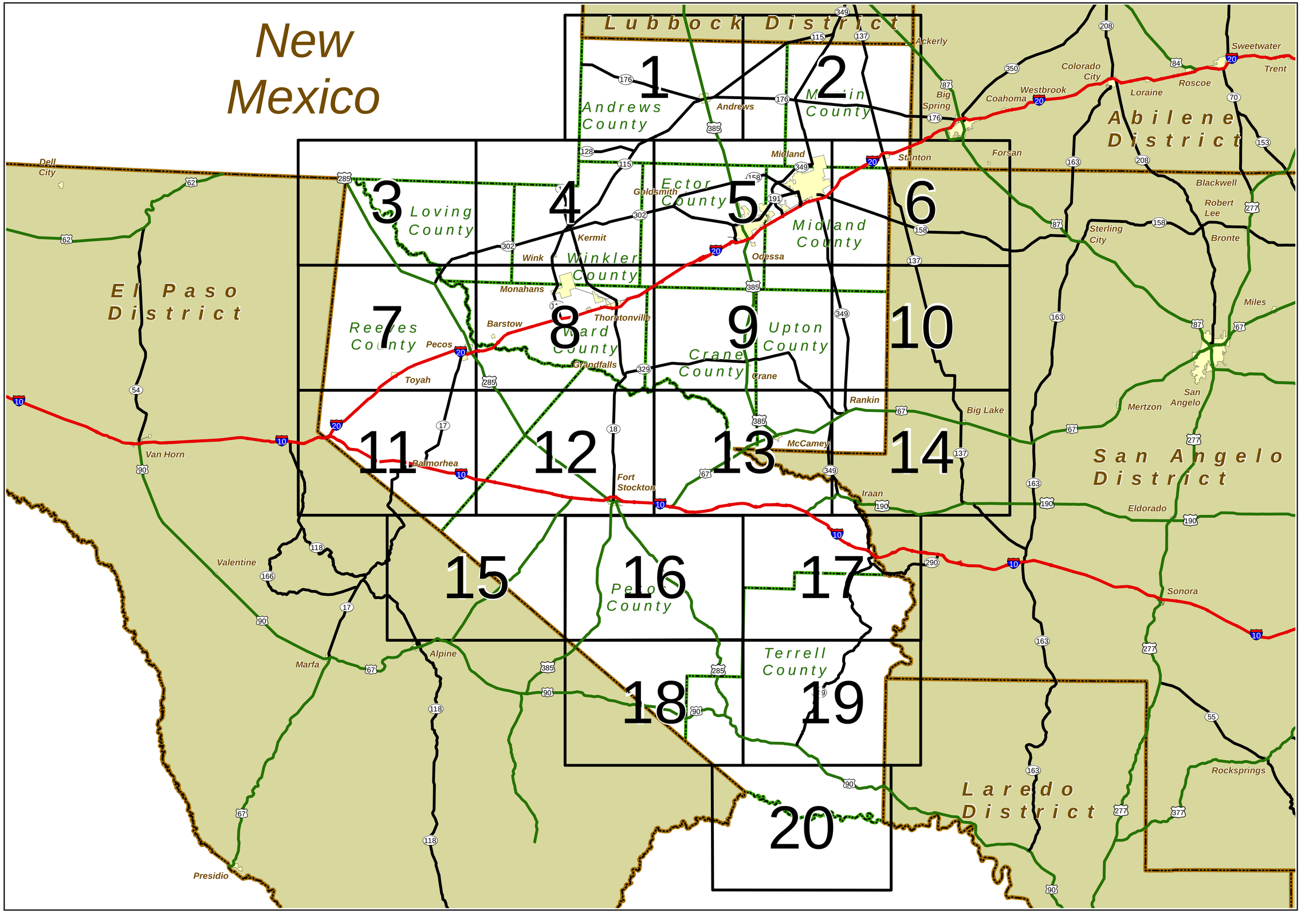

COPYRIGHT 2015 by the Texas Department of Transportation. All rights reserved.

NOTICE: This map has been prepared for internal use by the Texas Department of Transportation. Accuracy is limited to the validity of available data.

ODESSA DISTRICT KEY TO SHEETS

PREPARED BY THE

Texas Department of Transportation

Transportation Planning and Programming Division

IN COOPERATION WITH THE

U.S. Department of Transportation

N

Texas Department of Transportation

KEY TO BASE SHEETS

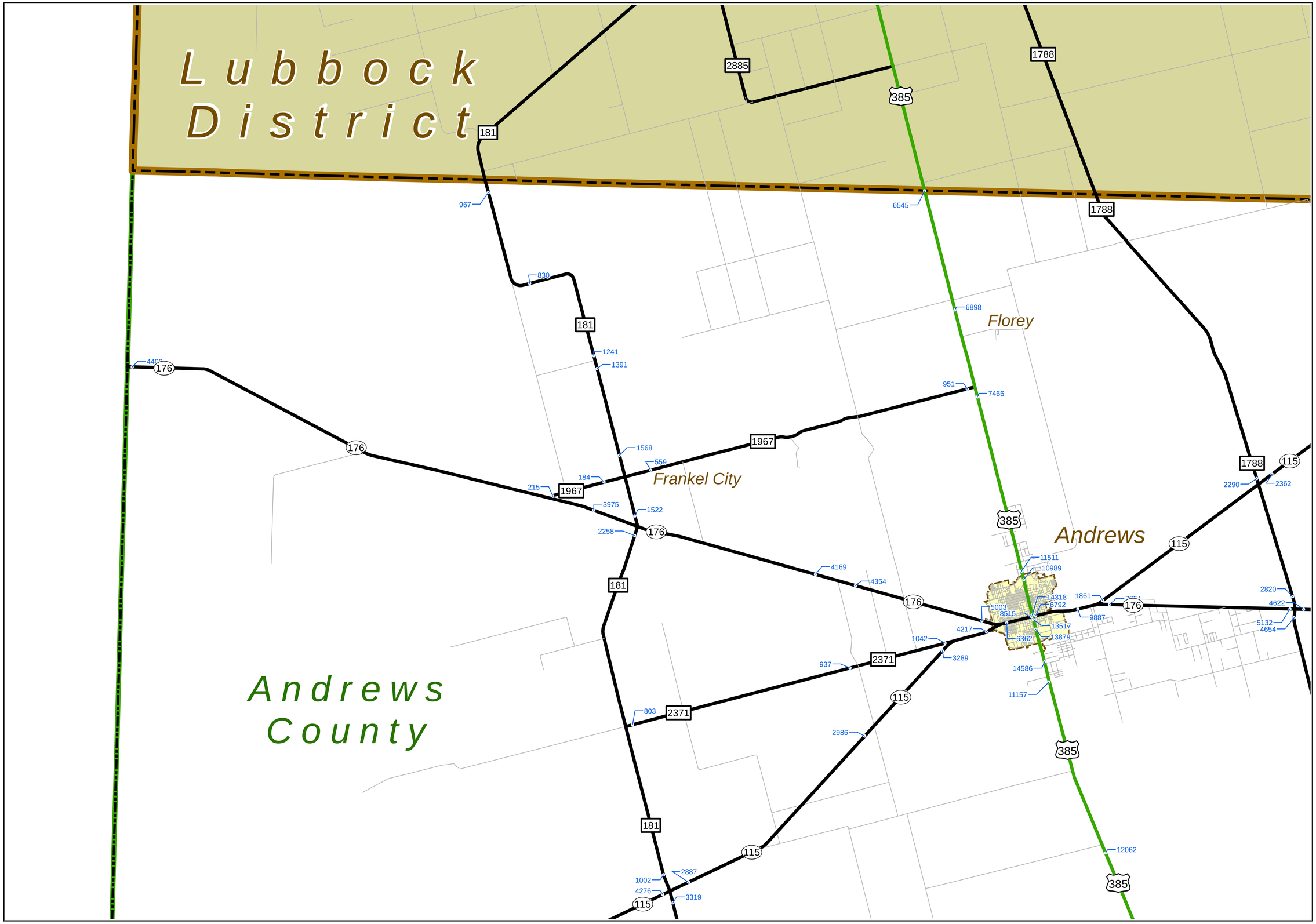

AADT	FM	RS	Streets
Towns	FS	SH	Dams
Roads	IH	SL	Lakes
BF	PR	SS	Cities
BI	RE	UA	District
BS	RM	UP	County
BU	RR	US	Mexican_States

COPYRIGHT 2015 by the Texas Department of Transportation. All rights reserved.

NOTICE: This map has been prepared for internal use by the Texas Department of Transportation. Accuracy is limited to the validity of available data.

N

2014 ODESSA DISTRICT TRAFFIC MAP

PREPARED BY THE

Texas Department of Transportation

Transportation Planning and Programming Division

IN COOPERATION WITH THE

U.S. Department of Transportation

Miles

0 1 2 3 4

Texas Department of Transportation

SHEET 1 OF 20 BASE SHEETS

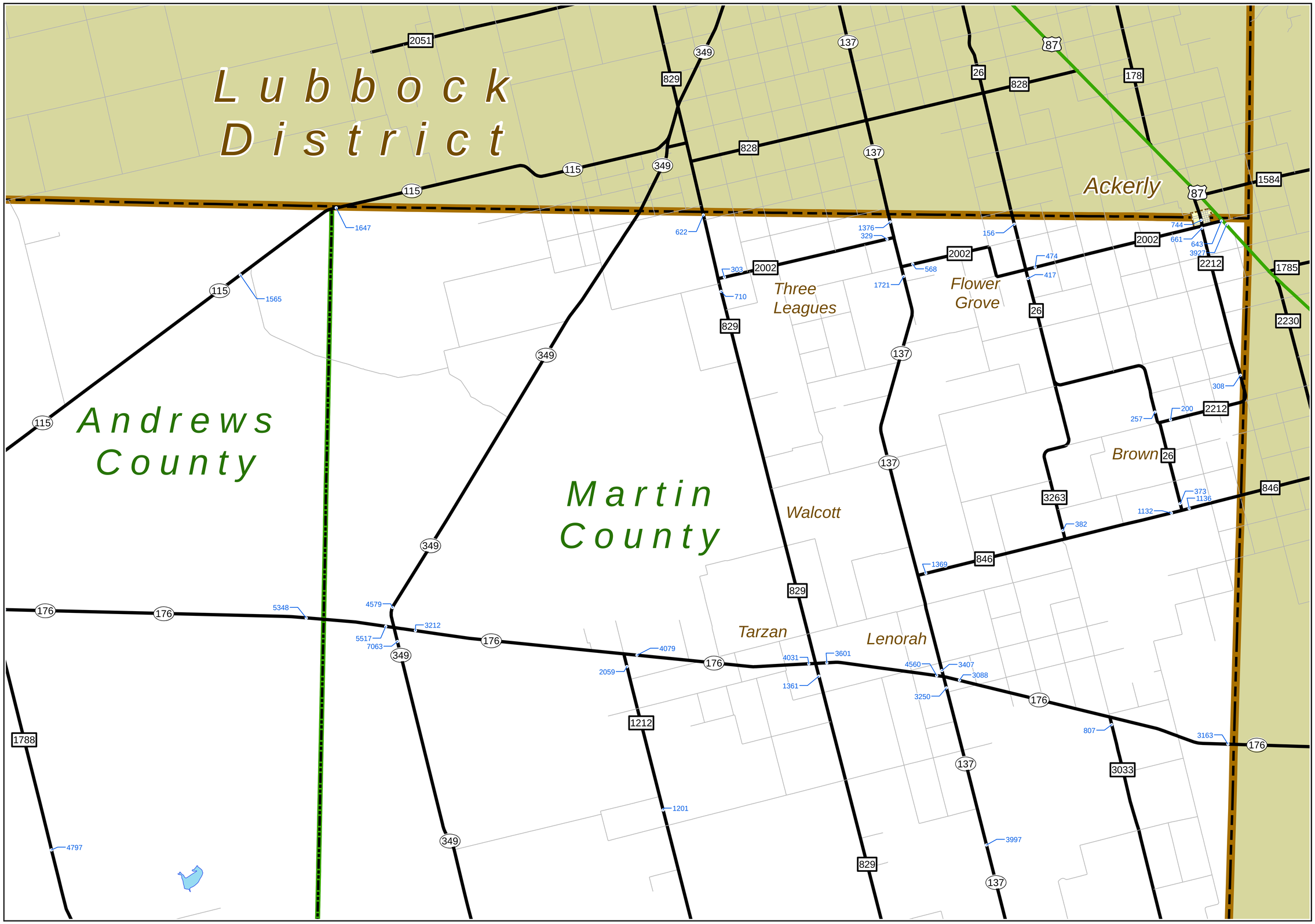

AADT — FM — RS — Streets
Towns — FS — SH — Dams
Roads — IH — SL — Lakes
BF — PR — SS — Cities
BI — RE — UA — District
BS — RM — UP — County
BU — RR — US — Mexican_States

COPYRIGHT 2015 by the Texas Department of Transportation. All rights reserved.

NOTICE: This map has been prepared for internal use by the Texas Department of Transportation. Accuracy is limited to the validity of available data.

N

2014 ODESSA DISTRICT TRAFFIC MAP

PREPARED BY THE
Texas Department of Transportation
Transportation Planning and Programming Division
IN COOPERATION WITH THE
U.S. Department of Transportation

Miles
0 1 2 3 4

Texas Department of Transportation

SHEET 2 OF 20 BASE SHEETS

New Mexico

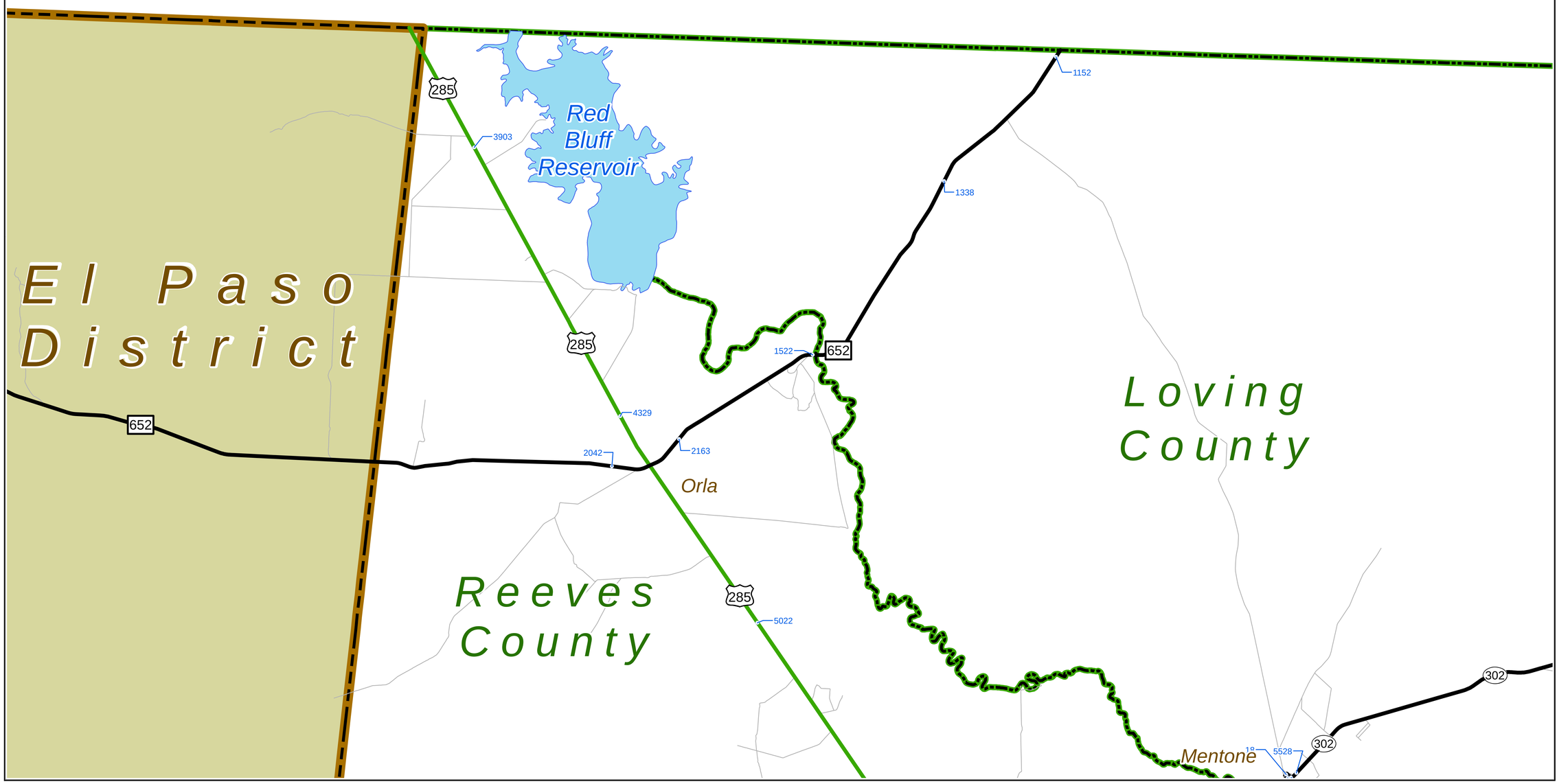

AADT — Towns — Roads — BF — BI — BS — BU
FM — FS — IH — PR — RE — RM — RR
RS — SH — SL — SS — UA — UP — US
Streets — Dams — Lakes — Cities — District — County — Mexican_States

COPYRIGHT 2015 by the Texas Department of Transportation. All rights reserved.

NOTICE: This map has been prepared for internal use by the Texas Department of Transportation. Accuracy is limited to the validity of available data.

N

2014 ODESSA DISTRICT TRAFFIC MAP

PREPARED BY THE
Texas Department of Transportation
Transportation Planning and Programming Division
IN COOPERATION WITH THE
U.S. Department of Transportation

Miles
0 1 2 3 4

Texas Department of Transportation

SHEET 3 OF 20 BASE SHEETS

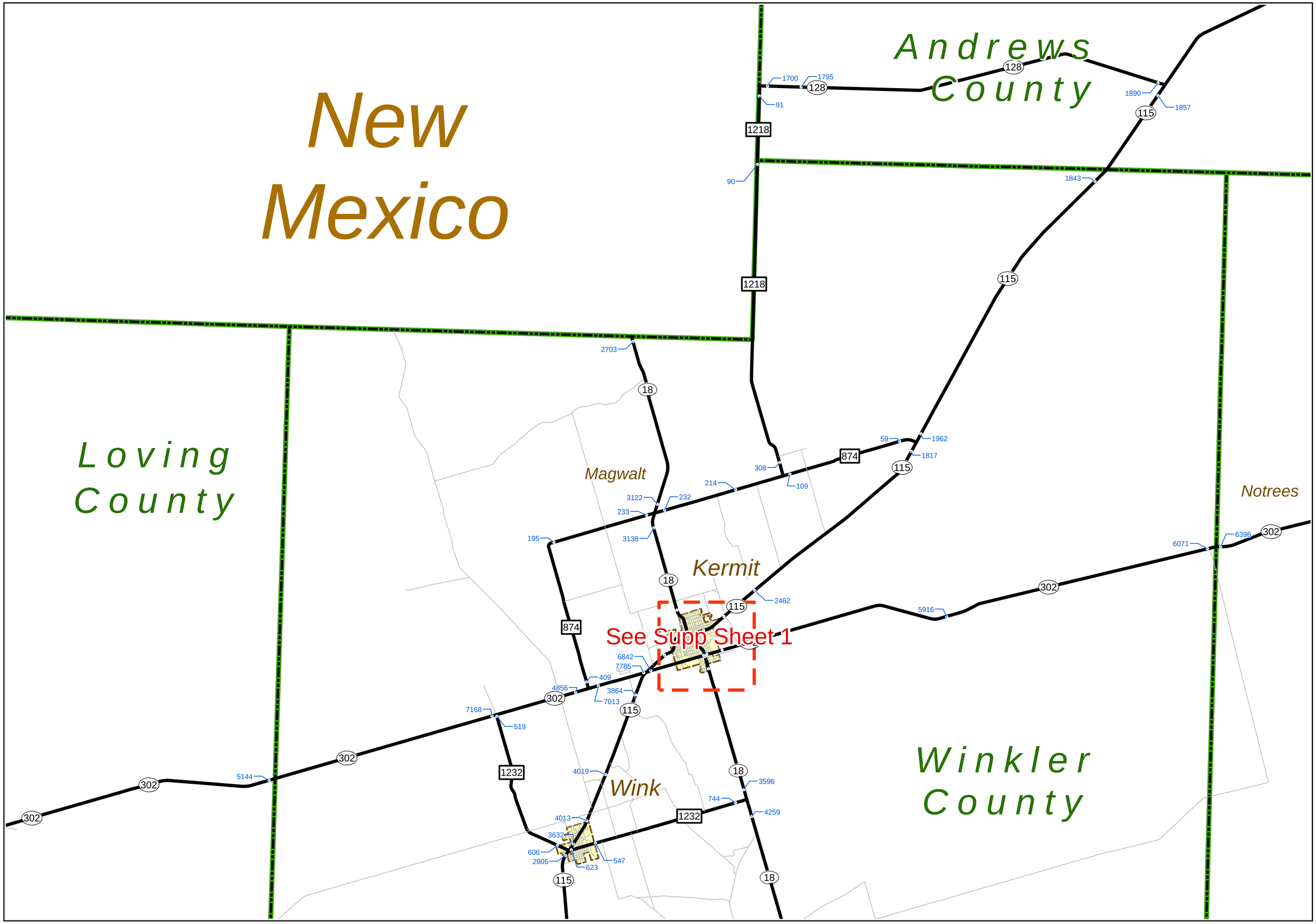

AADT — Towns — Roads — BF — BI — BS — BU
FM — FS — IH — PR — RE — RM — RR
RS — SH — SL — SS — UA — UP — US
Streets — Dams — Lakes — Cities — District — County — Mexican_States

COPYRIGHT 2015 by the Texas Department of Transportation. All rights reserved.

NOTICE: This map has been prepared for internal use by the Texas Department of Transportation. Accuracy is limited to the validity of available data.

N

2014 ODESSA DISTRICT TRAFFIC MAP

PREPARED BY THE
Texas Department of Transportation
Transportation Planning and Programming Division
IN COOPERATION WITH THE
U.S. Department of Transportation

Miles
0 1 2 3 4

Texas Department of Transportation

SHEET 4 OF 20 BASE SHEETS

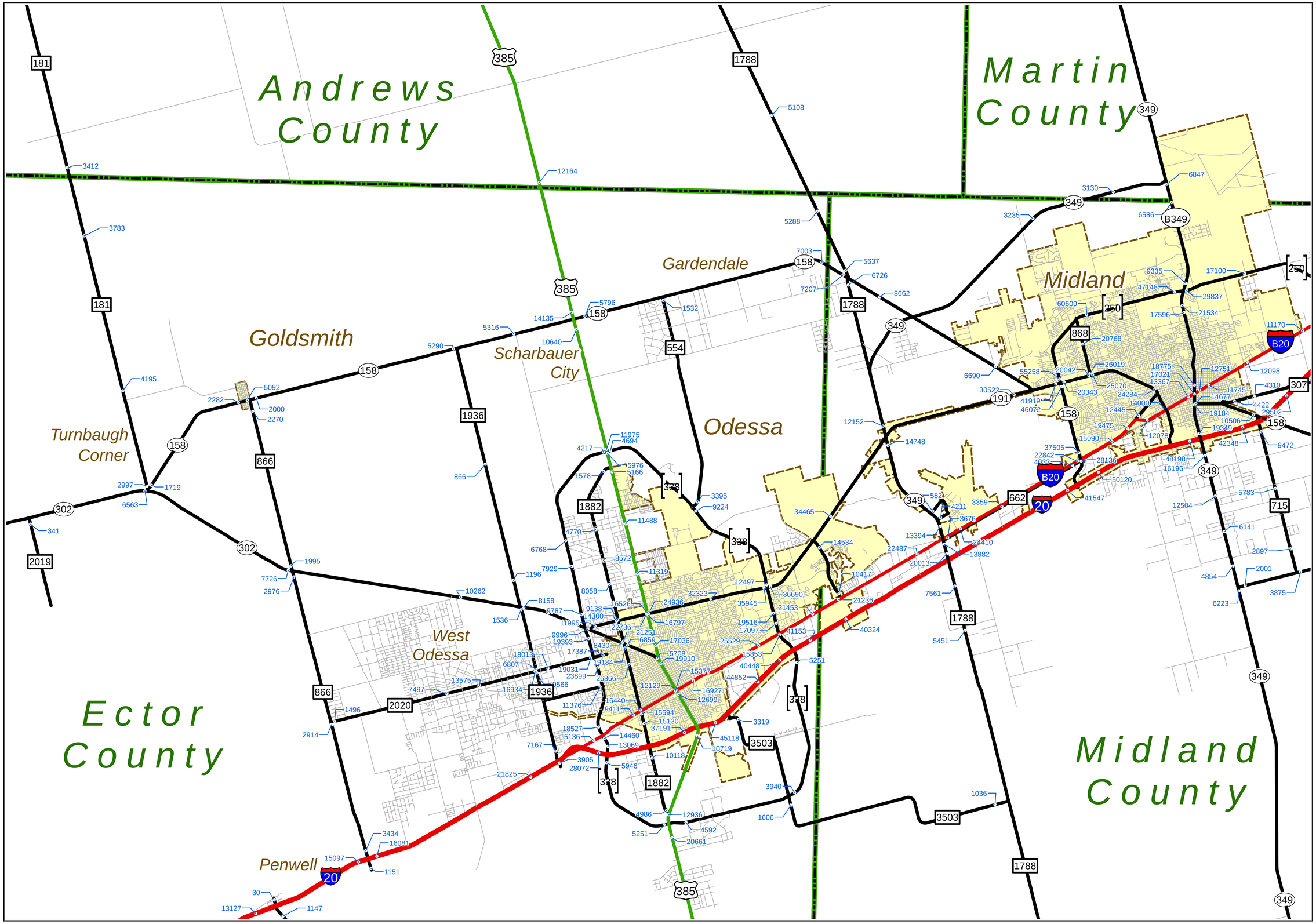

AADT	FM	RS	Streets
Towns	FS	SH	Dams
Roads	IH	SL	Lakes
BF	PR	SS	Cities
BI	RE	UA	District
BS	RM	UP	County
BU	RR	US	Mexican_States

COPYRIGHT 2015 by the Texas Department of Transportation. All rights reserved.

NOTICE: This map has been prepared for internal use by the Texas Department of Transportation. Accuracy is limited to the validity of available data.

N

2014 ODESSA DISTRICT TRAFFIC MAP

PREPARED BY THE
Texas Department of Transportation
Transportation Planning and Programming Division
IN COOPERATION WITH THE
U.S. Department of Transportation

Miles
0 1 2 3 4

Texas Department of Transportation

SHEET 5 OF 20 BASE SHEETS

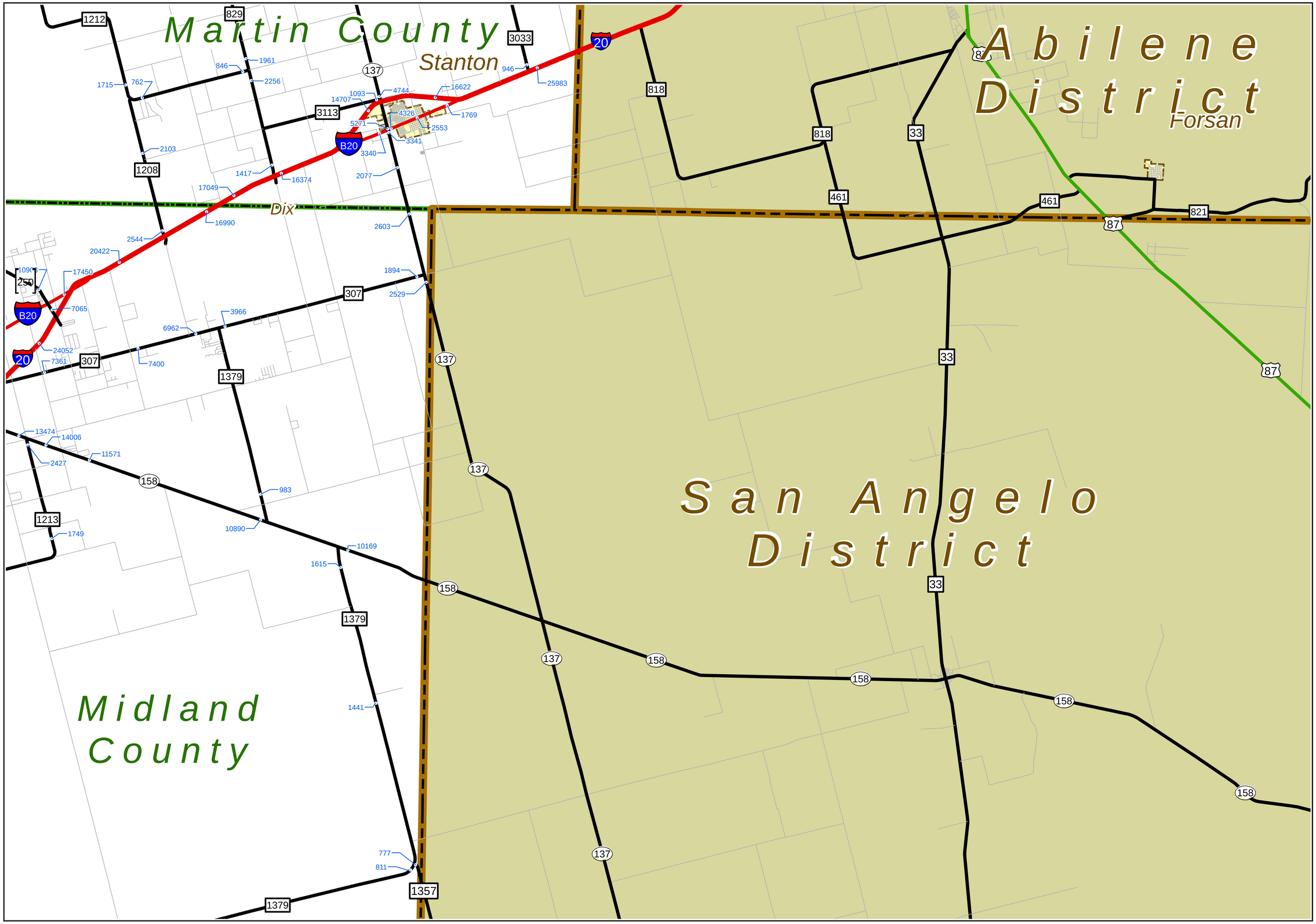

AADT	FM	RS	Streets
Towns	FS	SH	Dams
Roads	IH	SL	Lakes
BF	PR	SS	Cities
BI	RE	UA	District
BS	RM	UP	County
BU	RR	US	Mexican_States

COPYRIGHT 2015 by the Texas Department of Transportation. All rights reserved.

NOTICE: This map has been prepared for internal use by the Texas Department of Transportation. Accuracy is limited to the validity of available data.

N

2014 ODESSA DISTRICT TRAFFIC MAP

PREPARED BY THE

Texas Department of Transportation
Transportation Planning and Programming Division

IN COOPERATION WITH THE

U.S. Department of Transportation

Miles
0 1 2 3 4

Texas Department of Transportation

SHEET 6 OF 20 BASE SHEETS

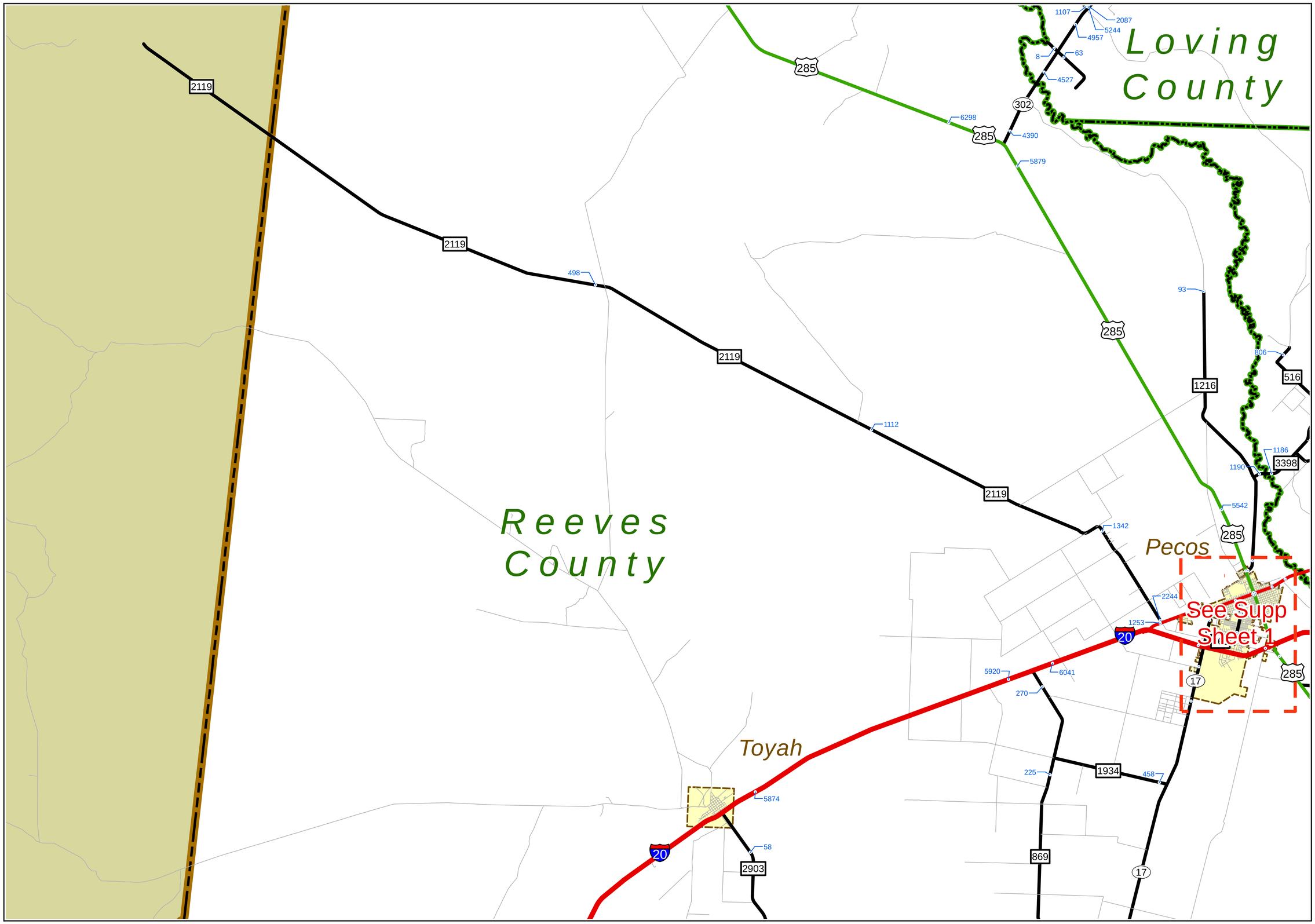

AADT — Towns — Roads — BF — BI — BS — BU
FM — FS — IH — PR — RE — RM — RR
RS — SH — SL — SS — UA — UP — US
Streets — Dams — Lakes — Cities — District — County — Mexican_States

COPYRIGHT 2015 by the Texas Department of Transportation. All rights reserved.

NOTICE: This map has been prepared for internal use by the Texas Department of Transportation. Accuracy is limited to the validity of available data.

N

2014 ODESSA DISTRICT TRAFFIC MAP

PREPARED BY THE
Texas Department of Transportation
Transportation Planning and Programming Division
IN COOPERATION WITH THE
U.S. Department of Transportation

Miles
0 1 2 3 4

Texas Department of Transportation

SHEET 7 OF 20 BASE SHEETS

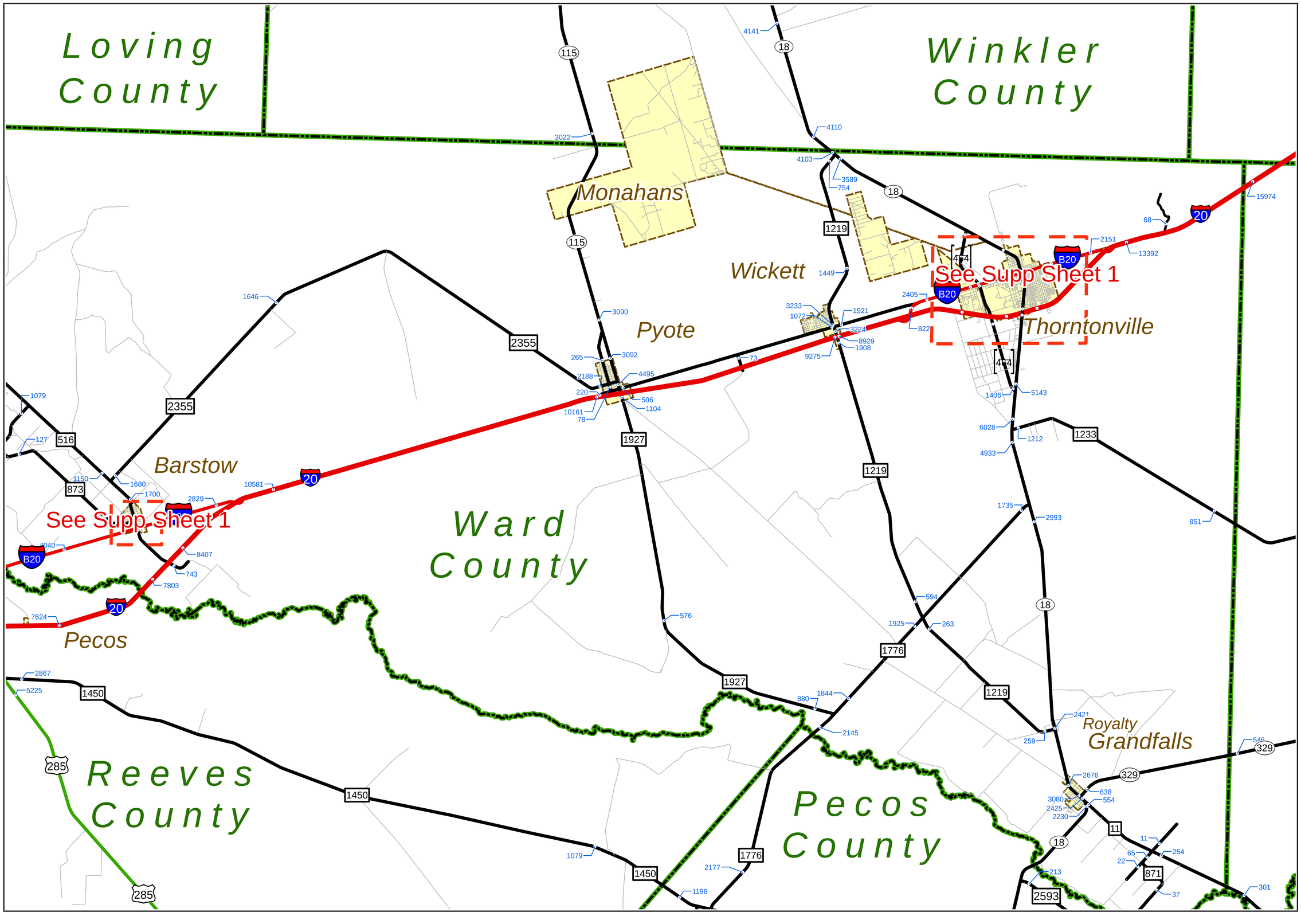

AADT — FM — RS — Streets
Towns — FS — SH — Dams
Roads — IH — SL — Lakes
BF — PR — SS — Cities
BI — RE — UA — District
BS — RM — UP — County
BU — RR — US — Mexican_States

COPYRIGHT 2015 by the Texas Department of Transportation. All rights reserved.

NOTICE: This map has been prepared for internal use by the Texas Department of Transportation. Accuracy is limited to the validity of available data.

N

2014 ODESSA DISTRICT TRAFFIC MAP

PREPARED BY THE
Texas Department of Transportation
Transportation Planning and Programming Division
IN COOPERATION WITH THE
U.S. Department of Transportation

Miles
0 1 2 3 4

Texas Department of Transportation

SHEET 8 OF 20 BASE SHEETS

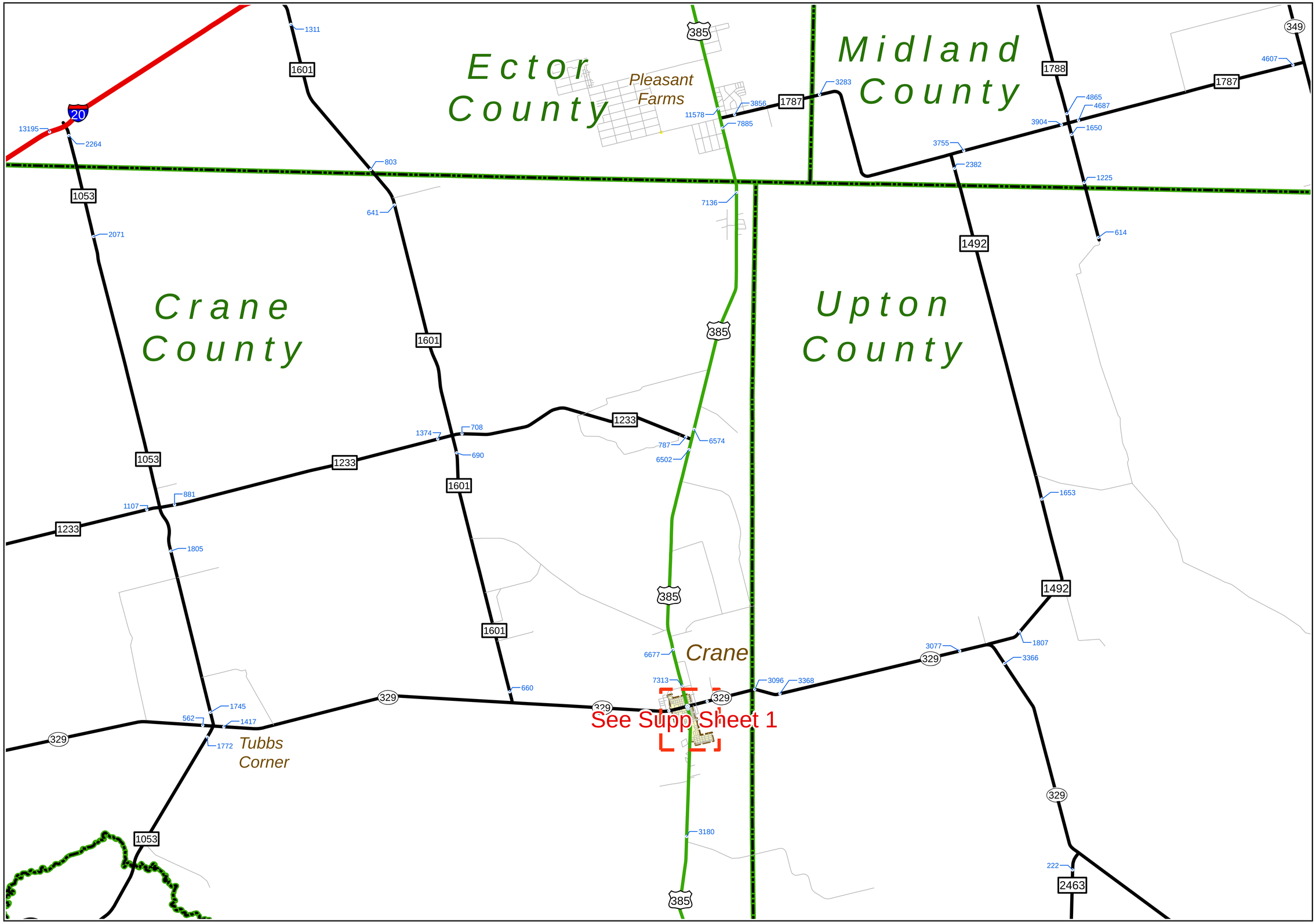

AADT	FM	RS	Streets
Towns	FS	SH	Dams
Roads	IH	SL	Lakes
BF	PR	SS	Cities
BI	RE	UA	District
BS	RM	UP	County
BU	RR	US	Mexican_States

COPYRIGHT 2015 by the Texas Department of Transportation. All rights reserved.

NOTICE: This map has been prepared for internal use by the Texas Department of Transportation. Accuracy is limited to the validity of available data.

N

2014 ODESSA DISTRICT TRAFFIC MAP

PREPARED BY THE
Texas Department of Transportation
Transportation Planning and Programming Division
IN COOPERATION WITH THE
U.S. Department of Transportation

Miles
0 1 2 3 4

Texas Department of Transportation

SHEET 9 OF 20 BASE SHEETS

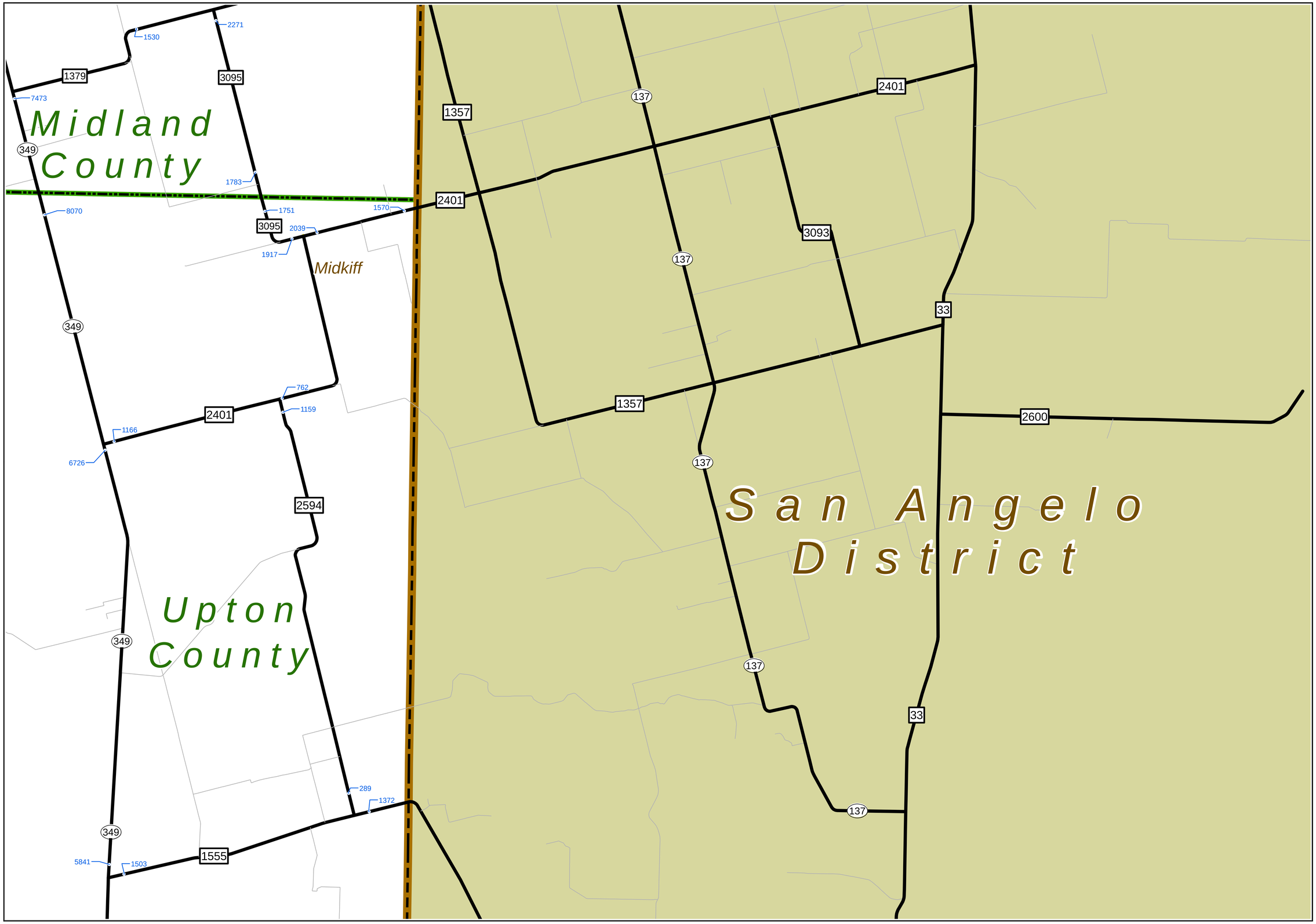

AADT — Towns — Roads — BF — BI — BS — BU
FM — FS — IH — PR — RE — RM — RR
RS — SH — SL — SS — UA — UP — US
Streets — Dams — Lakes — Cities — District — County — Mexican_States

COPYRIGHT 2015 by the Texas Department of Transportation. All rights reserved.

NOTICE: This map has been prepared for internal use by the Texas Department of Transportation. Accuracy is limited to the validity of available data.

N

2014 ODESSA DISTRICT TRAFFIC MAP

PREPARED BY THE
Texas Department of Transportation
Transportation Planning and Programming Division
IN COOPERATION WITH THE
U.S. Department of Transportation

Miles
0 1 2 3 4

Texas Department of Transportation

SHEET 10 OF 20 BASE SHEETS

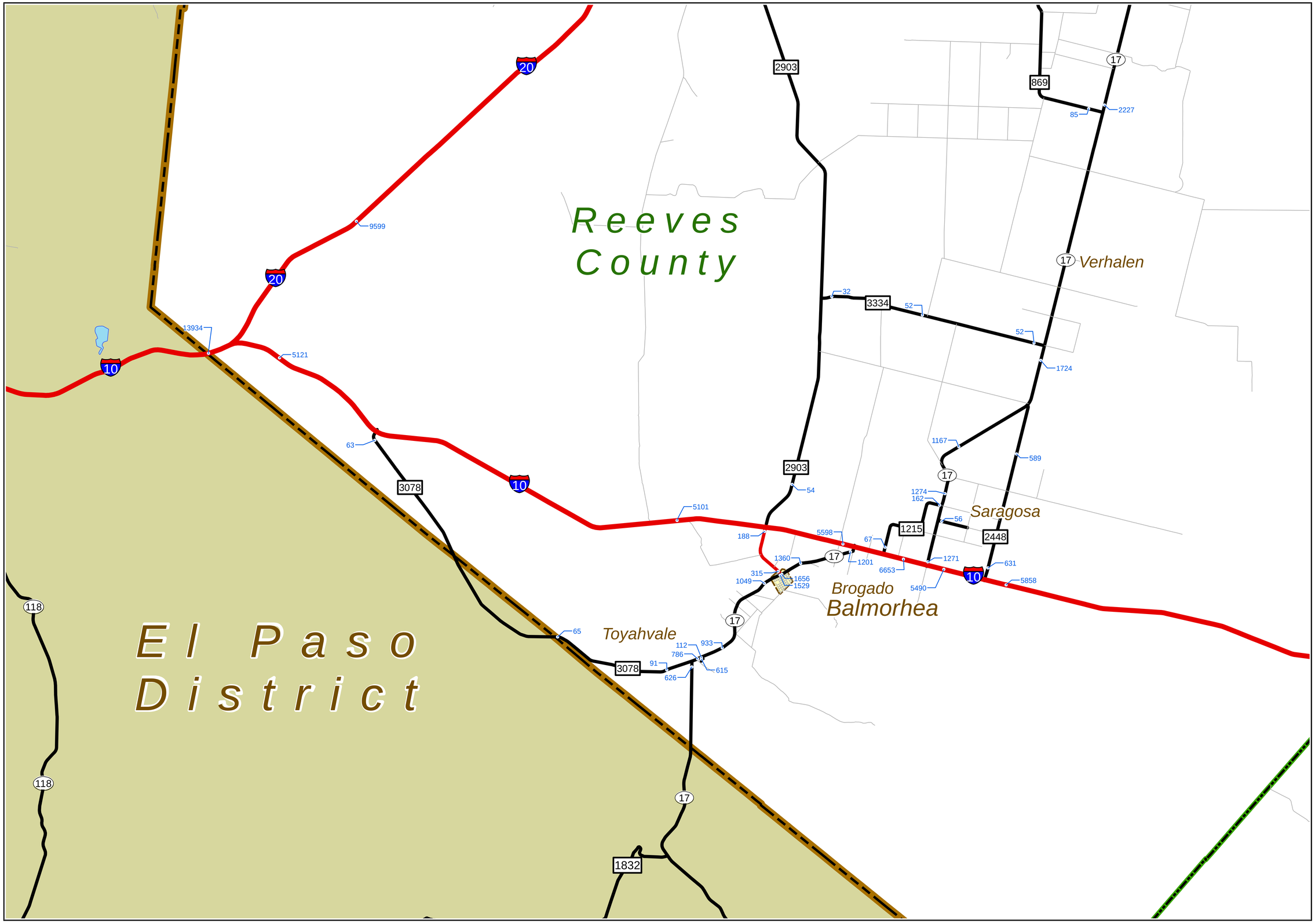

AADT	FM	RS	Streets
Towns	FS	SH	Dams
Roads	IH	SL	Lakes
BF	PR	SS	Cities
BI	RE	UA	District
BS	RM	UP	County
BU	RR	US	Mexican_States

COPYRIGHT 2015 by the Texas Department of Transportation. All rights reserved.

NOTICE: This map has been prepared for internal use by the Texas Department of Transportation. Accuracy is limited to the validity of available data.

N

2014 ODESSA DISTRICT TRAFFIC MAP

PREPARED BY THE
Texas Department of Transportation
Transportation Planning and Programming Division
IN COOPERATION WITH THE
U.S. Department of Transportation

Miles
0 1 2 3 4

Texas Department of Transportation

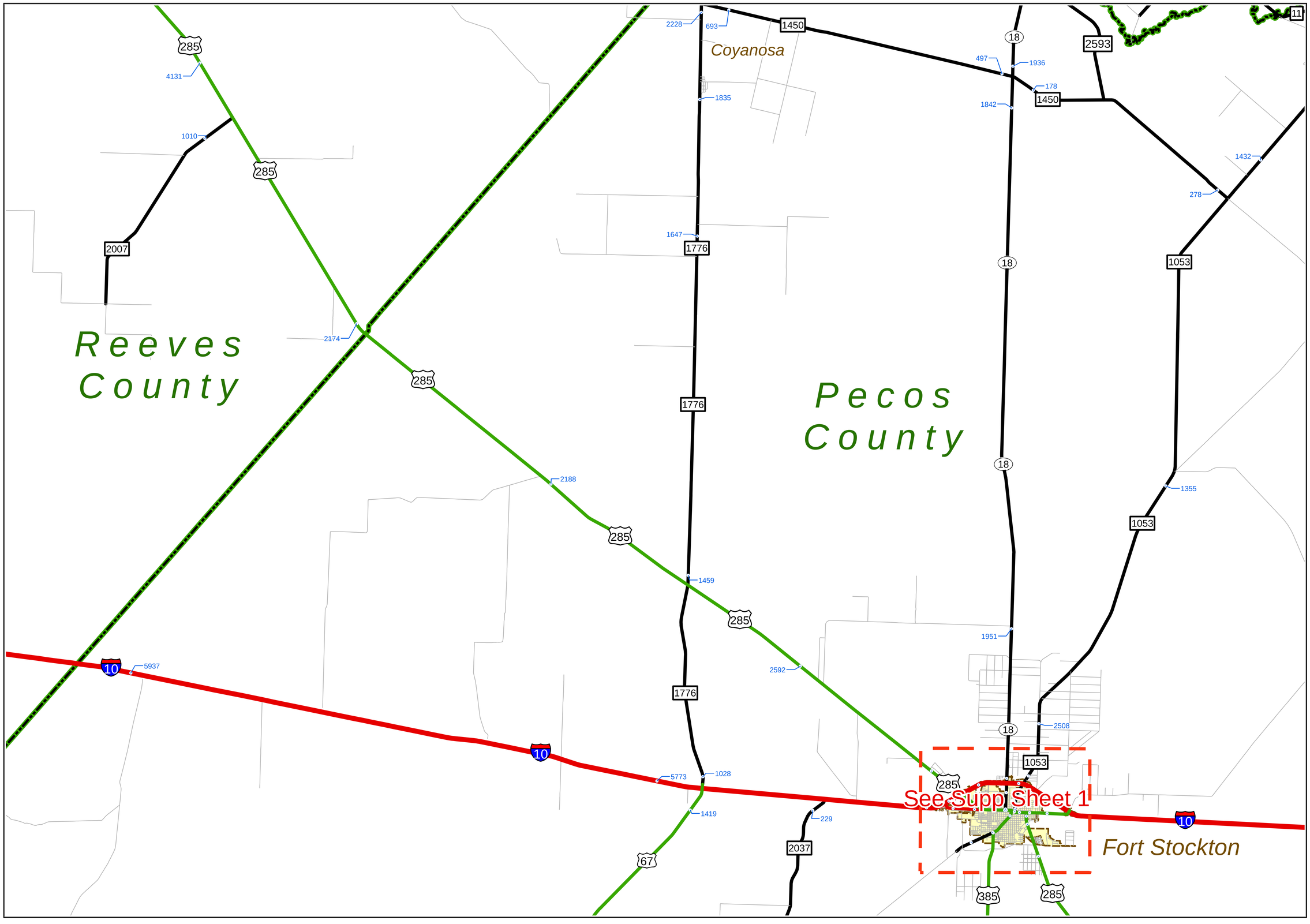

AADT — Towns — Roads — BF — BI — BS — BU
FM — FS — IH — PR — RE — RM — RR
RS — SH — SL — SS — UA — UP — US
Streets — Dams — Lakes — Cities — District — County — Mexican_States

COPYRIGHT 2015 by the Texas Department of Transportation. All rights reserved.

NOTICE: This map has been prepared for internal use by the Texas Department of Transportation. Accuracy is limited to the validity of available data.

N

2014 ODESSA DISTRICT TRAFFIC MAP

PREPARED BY THE
Texas Department of Transportation
Transportation Planning and Programming Division
IN COOPERATION WITH THE
U.S. Department of Transportation

Miles
0 1 2 3 4

Texas Department of Transportation

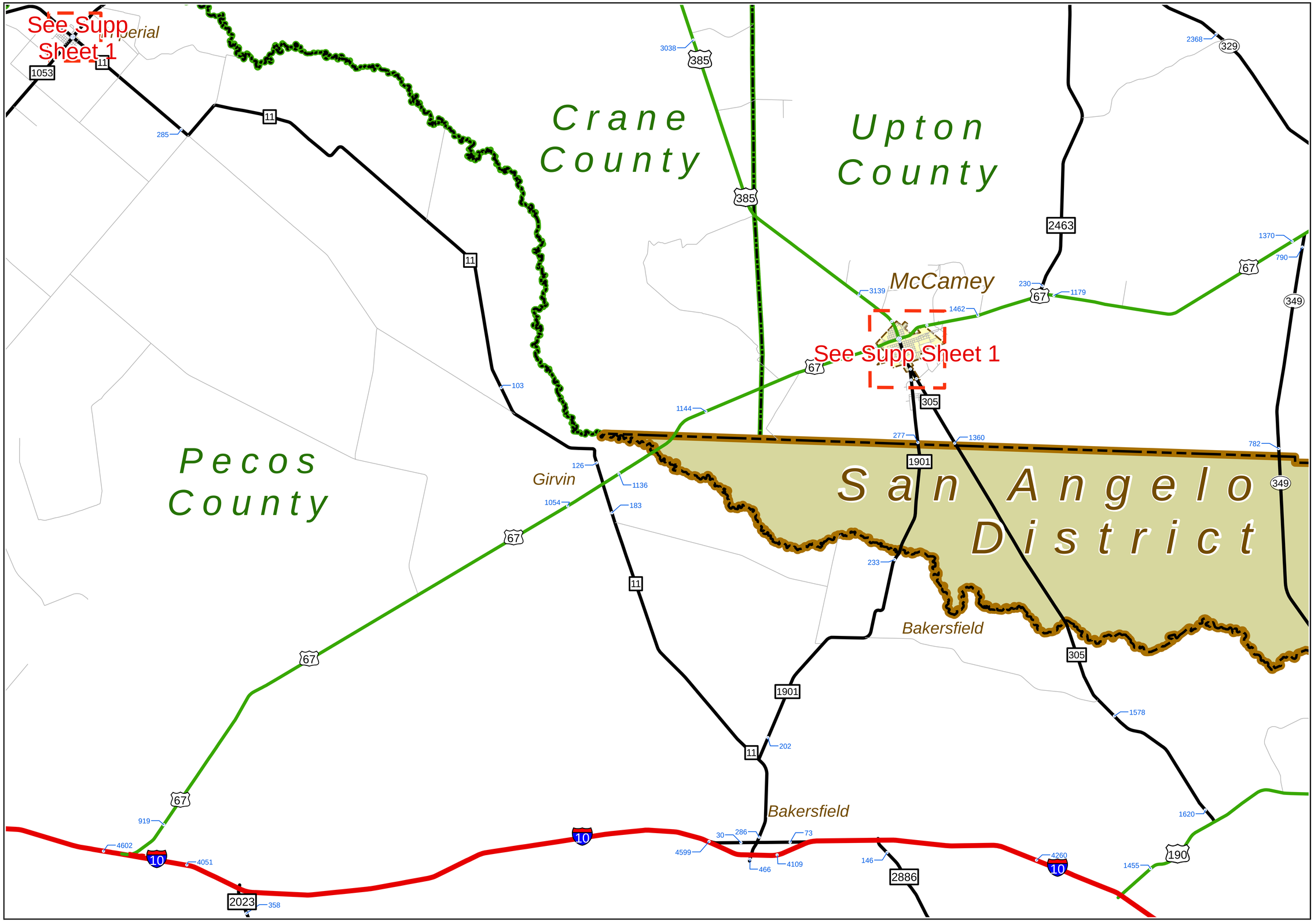

AADT — Towns — Roads — BF — BI — BS — BU
FM — FS — IH — PR — RE — RM — RR
RS — SH — SL — SS — UA — UP — US
Streets — Dams — Lakes — Cities — District — County — Mexican_States

COPYRIGHT 2015 by the Texas Department of Transportation. All rights reserved.

NOTICE: This map has been prepared for internal use by the Texas Department of Transportation. Accuracy is limited to the validity of available data.

N

2014 ODESSA DISTRICT TRAFFIC MAP

PREPARED BY THE
Texas Department of Transportation
Transportation Planning and Programming Division
IN COOPERATION WITH THE
U.S. Department of Transportation

Miles
0 1 2 3 4

Texas Department of Transportation

SHEET 13 OF 20 BASE SHEETS

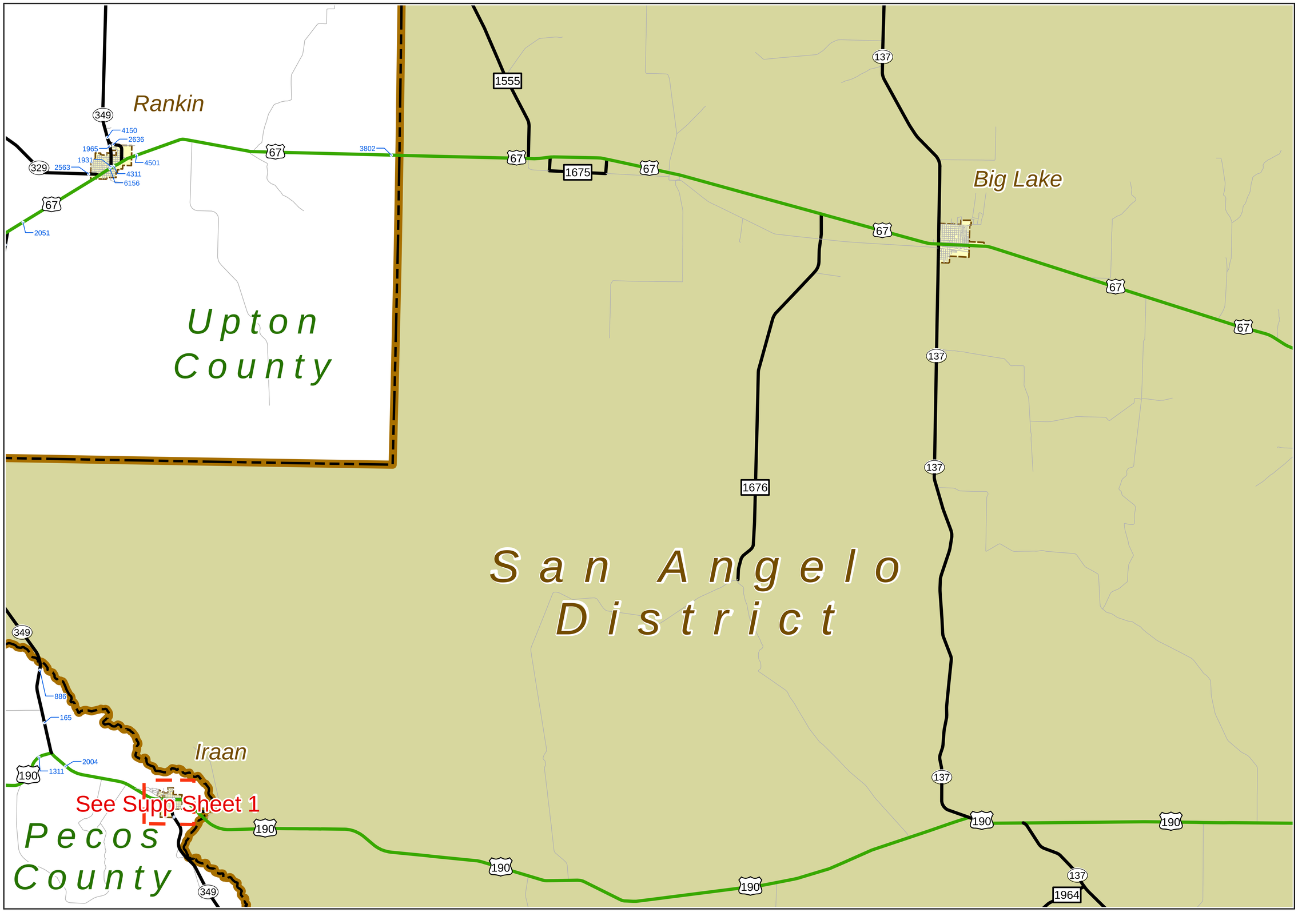

AADT	FM	RS	Streets
Towns	FS	SH	Dams
Roads	IH	SL	Lakes
BF	PR	SS	Cities
BI	RE	UA	District
BS	RM	UP	County
BU	RR	US	Mexican_States

COPYRIGHT 2015 by the Texas Department of Transportation. All rights reserved.

NOTICE: This map has been prepared for internal use by the Texas Department of Transportation. Accuracy is limited to the validity of available data.

N

2014 ODESSA DISTRICT TRAFFIC MAP

PREPARED BY THE
Texas Department of Transportation
Transportation Planning and Programming Division
IN COOPERATION WITH THE
U.S. Department of Transportation

Miles
0 1 2 3 4

Texas Department of Transportation

SHEET 14 OF 20 BASE SHEETS

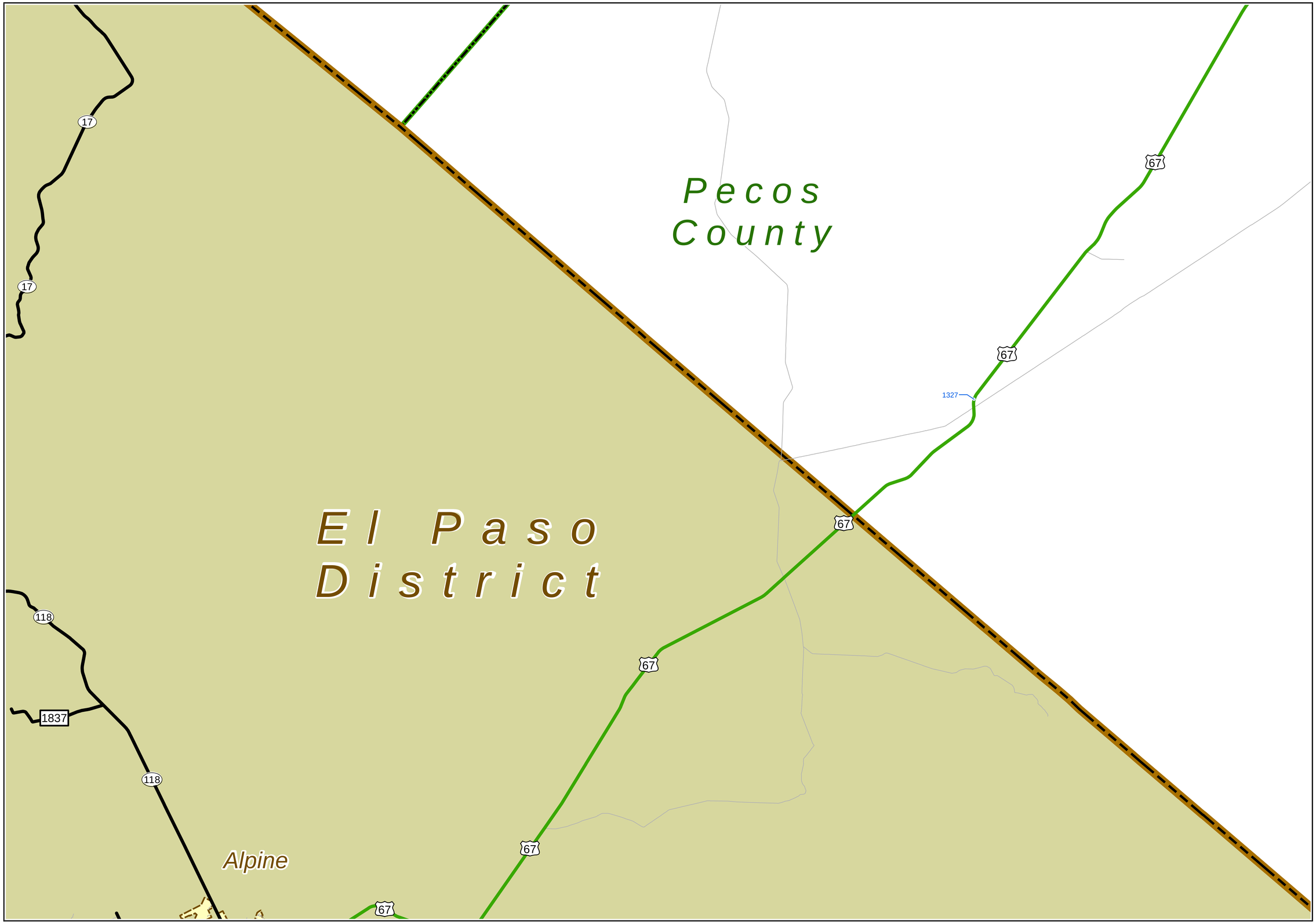

AADT — FM — RS — Streets
Towns — FS — SH — Dams
Roads — IH — SL — Lakes
BF — PR — SS — Cities
BI — RE — UA — District
BS — RM — UP — County
BU — RR — US — Mexican_States

COPYRIGHT 2015 by the Texas Department of Transportation. All rights reserved.

NOTICE: This map has been prepared for internal use by the Texas Department of Transportation. Accuracy is limited to the validity of available data.

N

2014 ODESSA DISTRICT TRAFFIC MAP

PREPARED BY THE
Texas Department of Transportation
Transportation Planning and Programming Division
IN COOPERATION WITH THE
U.S. Department of Transportation

Miles
0 1 2 3 4

Texas Department of Transportation

SHEET 15 OF 20 BASE SHEETS

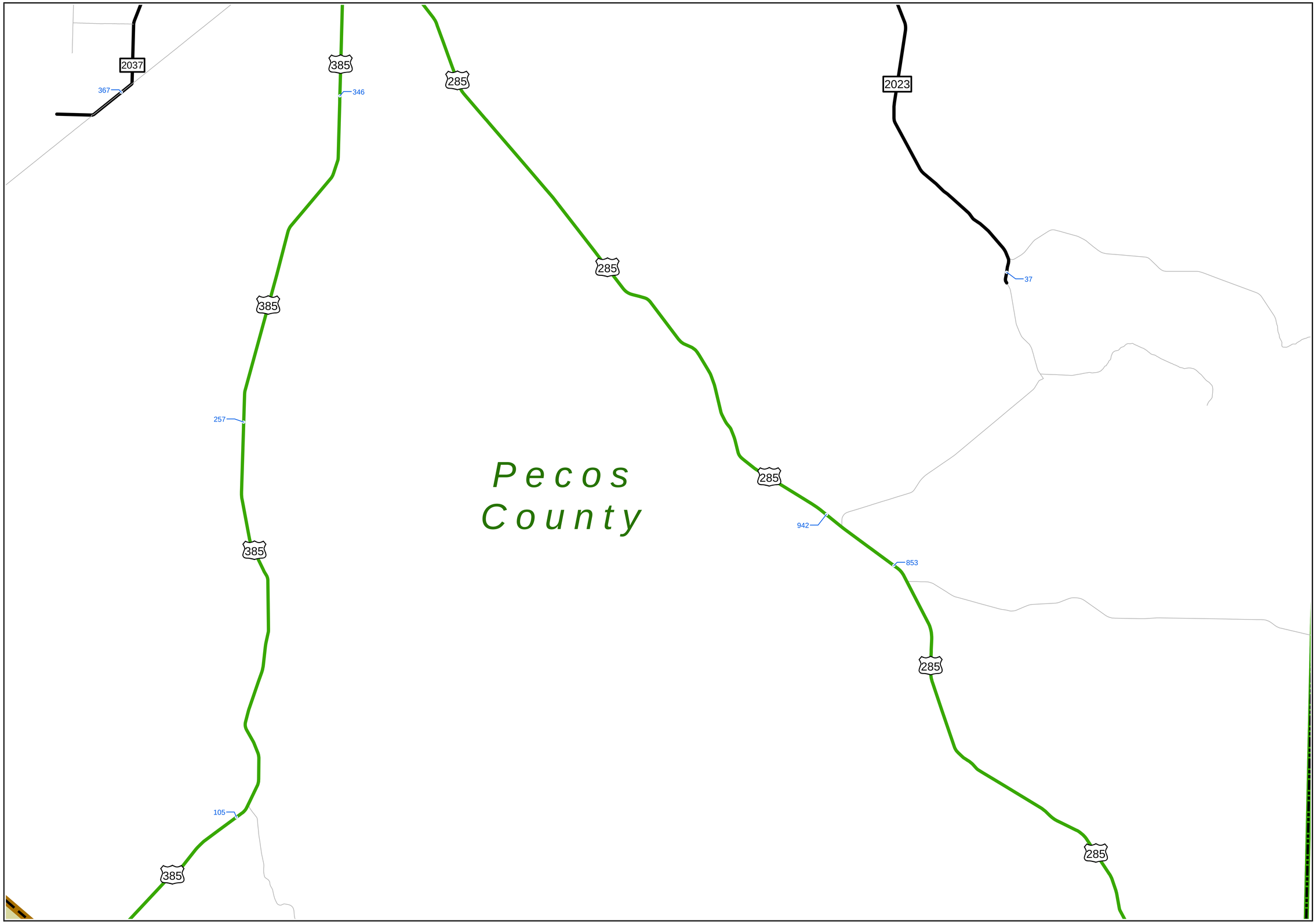

AADT — FM — RS — Streets
Towns — FS — SH — Dams
Roads — IH — SL — Lakes
BF — PR — SS — Cities
BI — RE — UA — District
BS — RM — UP — County
BU — RR — US — Mexican_States

COPYRIGHT 2015 by the Texas Department of Transportation. All rights reserved.

NOTICE: This map has been prepared for internal use by the Texas Department of Transportation. Accuracy is limited to the validity of available data.

N

2014 ODESSA DISTRICT TRAFFIC MAP

PREPARED BY THE
Texas Department of Transportation
Transportation Planning and Programming Division
IN COOPERATION WITH THE
U.S. Department of Transportation

Miles
0 1 2 3 4

Texas Department of Transportation

SHEET 16 OF 20 BASE SHEETS

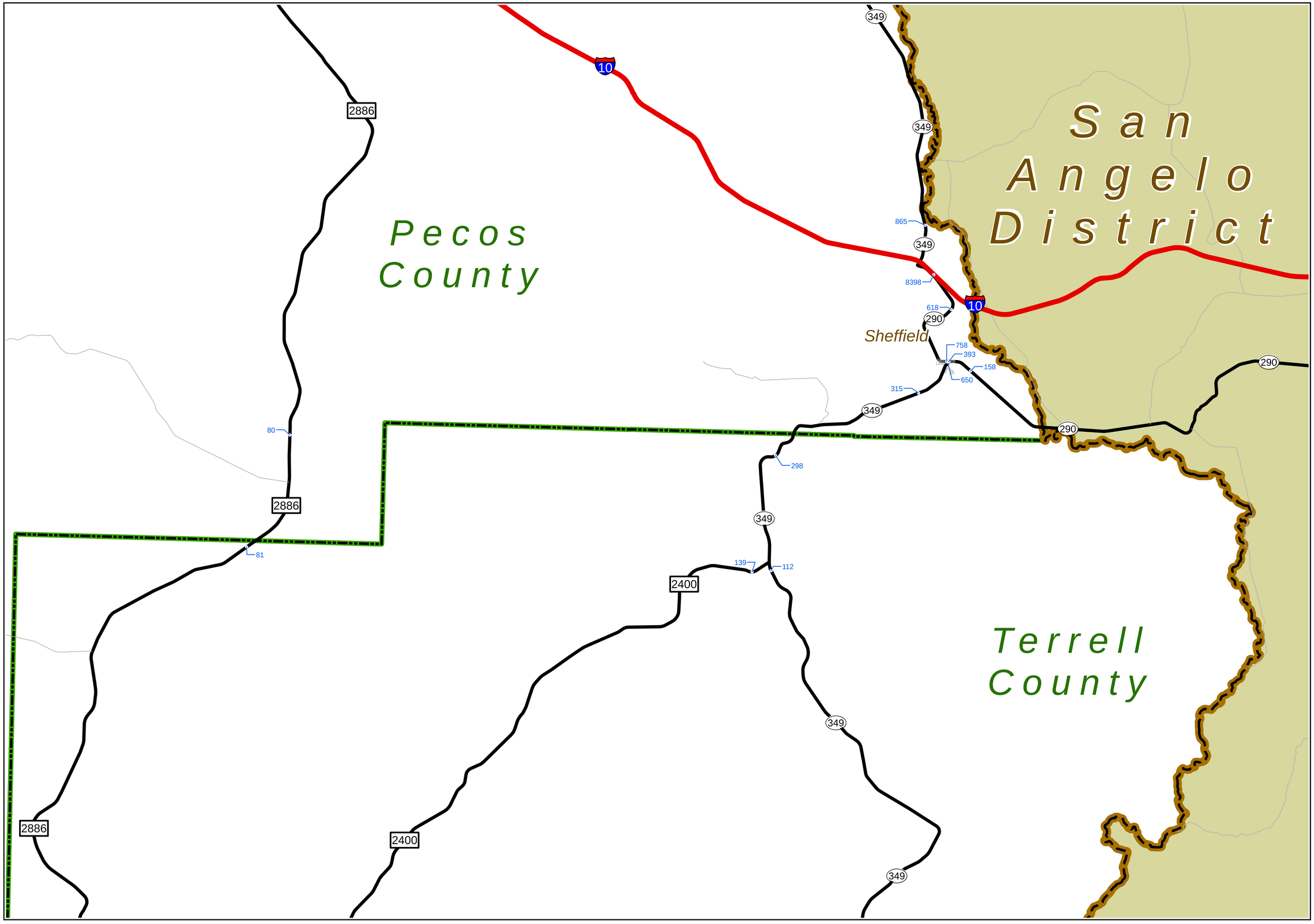

AADT — Towns — Roads — BF — BI — BS — BU
FM — FS — IH — PR — RE — RM — RR
RS — SH — SL — SS — UA — UP — US
Streets — Dams — Lakes — Cities — District — County — Mexican_States

COPYRIGHT 2015 by the Texas Department of Transportation. All rights reserved.

NOTICE: This map has been prepared for internal use by the Texas Department of Transportation. Accuracy is limited to the validity of available data.

N

2014 ODESSA DISTRICT TRAFFIC MAP

PREPARED BY THE
Texas Department of Transportation
Transportation Planning and Programming Division
IN COOPERATION WITH THE
U.S. Department of Transportation

Miles
0 1 2 3 4

Texas Department of Transportation

SHEET 17 OF 20 BASE SHEETS

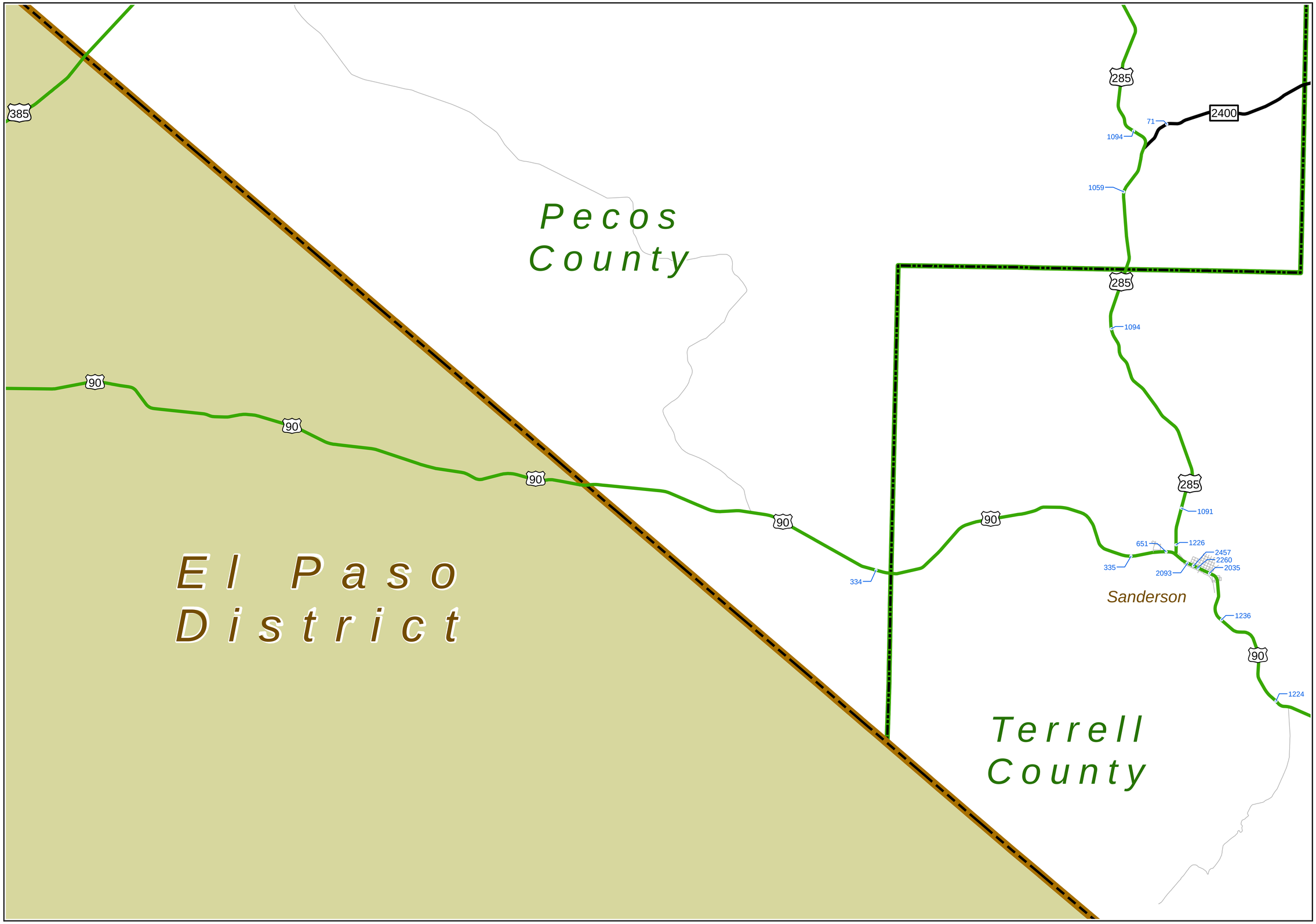

AADT	FM	RS	Streets
Towns	FS	SH	Dams
Roads	IH	SL	Lakes
BF	PR	SS	Cities
BI	RE	UA	District
BS	RM	UP	County
BU	RR	US	Mexican_States

COPYRIGHT 2015 by the Texas Department of Transportation. All rights reserved.

NOTICE: This map has been prepared for internal use by the Texas Department of Transportation. Accuracy is limited to the validity of available data.

N

2014 ODESSA DISTRICT TRAFFIC MAP

PREPARED BY THE
Texas Department of Transportation
Transportation Planning and Programming Division
IN COOPERATION WITH THE
U.S. Department of Transportation

Miles
0 1 2 3 4

Texas Department of Transportation

SHEET 18 OF 20 BASE SHEETS

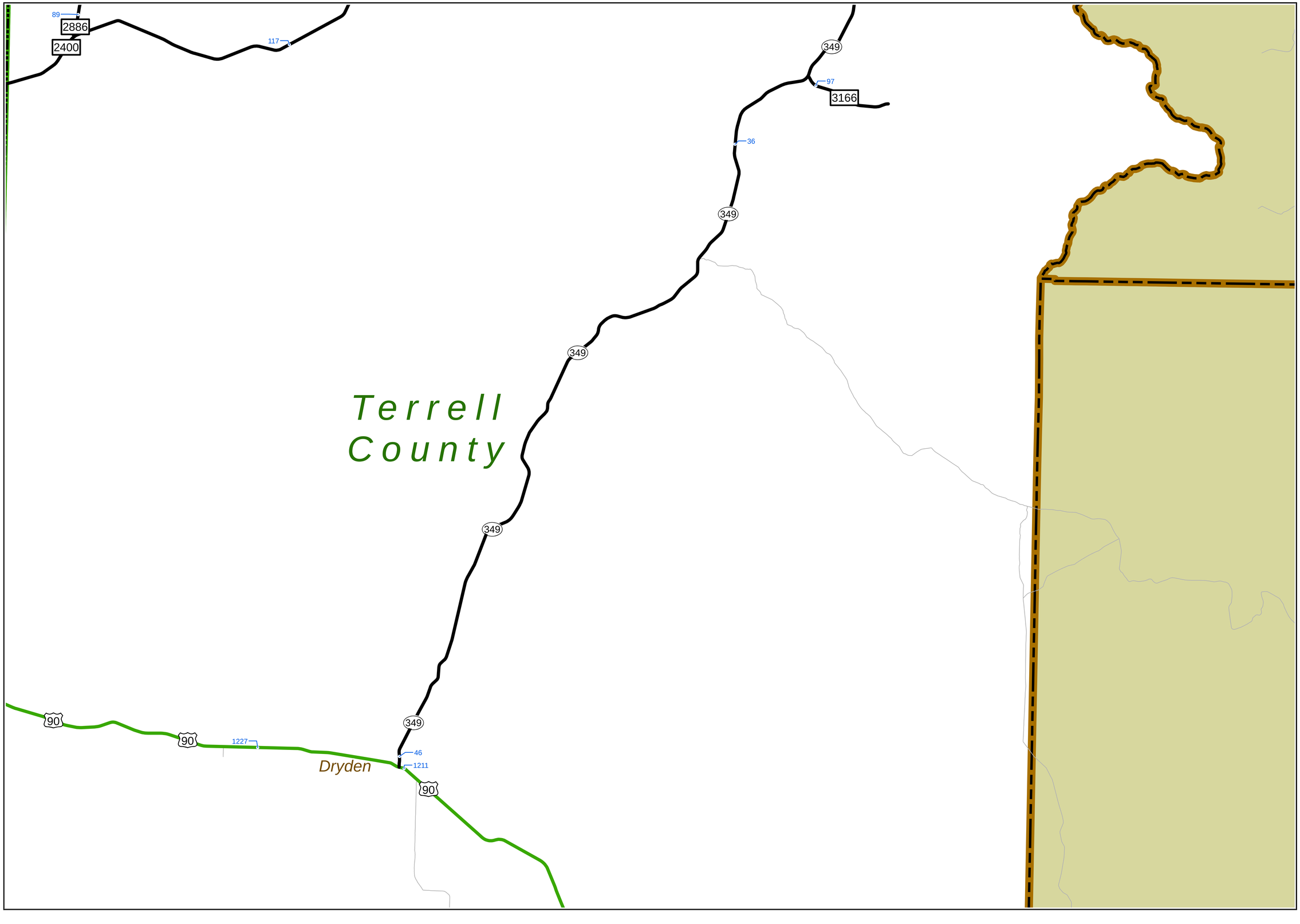

AADT	FM	RS	Streets
Towns	FS	SH	Dams
Roads	IH	SL	Lakes
BF	PR	SS	Cities
BI	RE	UA	District
BS	RM	UP	County
BU	RR	US	Mexican_States

COPYRIGHT 2015 by the Texas Department of Transportation. All rights reserved.

NOTICE: This map has been prepared for internal use by the Texas Department of Transportation. Accuracy is limited to the validity of available data.

N

2014 ODESSA DISTRICT TRAFFIC MAP

PREPARED BY THE

Texas Department of Transportation

Transportation Planning and Programming Division

IN COOPERATION WITH THE

U.S. Department of Transportation

Miles

0 1 2 3 4

Texas Department of Transportation

SHEET 19 OF 20 BASE SHEETS

AADT — FM — RS — Streets
Towns — FS — SH — Dams
Roads — IH — SL — Lakes
BF — PR — SS — Cities
BI — RE — UA — District
BS — RM — UP — County
BU — RR — US — Mexican_States

COPYRIGHT 2015 by the Texas Department of Transportation. All rights reserved.

NOTICE: This map has been prepared for internal use by the Texas Department of Transportation. Accuracy is limited to the validity of available data.

N

2014 ODESSA DISTRICT TRAFFIC MAP

PREPARED BY THE
Texas Department of Transportation
Transportation Planning and Programming Division
IN COOPERATION WITH THE
U.S. Department of Transportation

Miles
0 1 2 3 4

Texas Department of Transportation