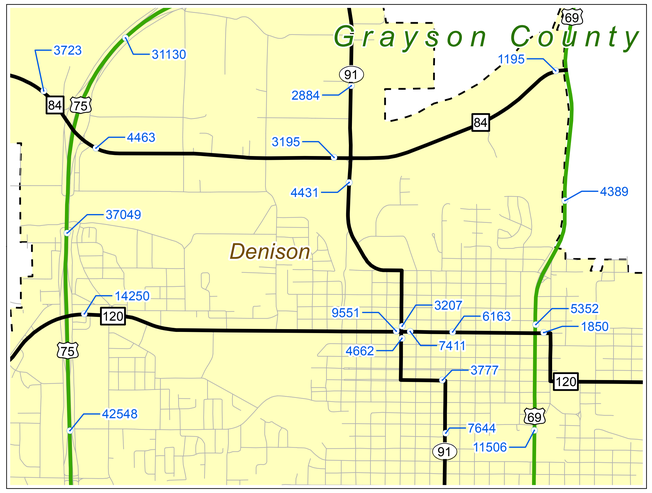

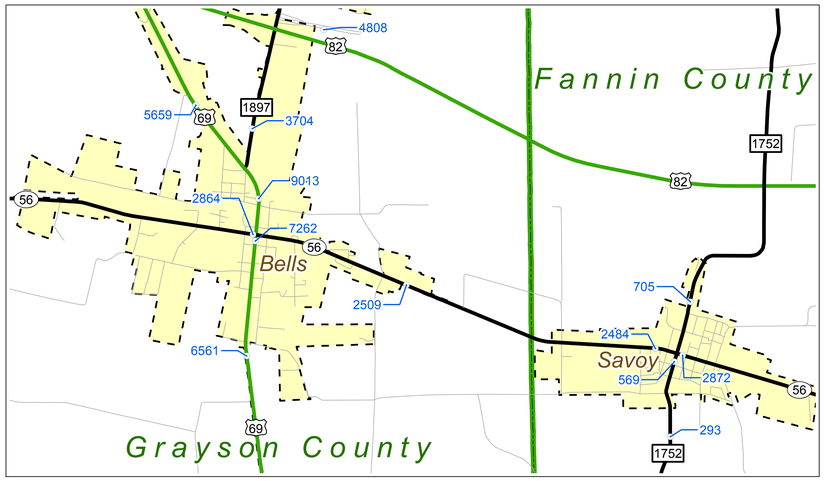

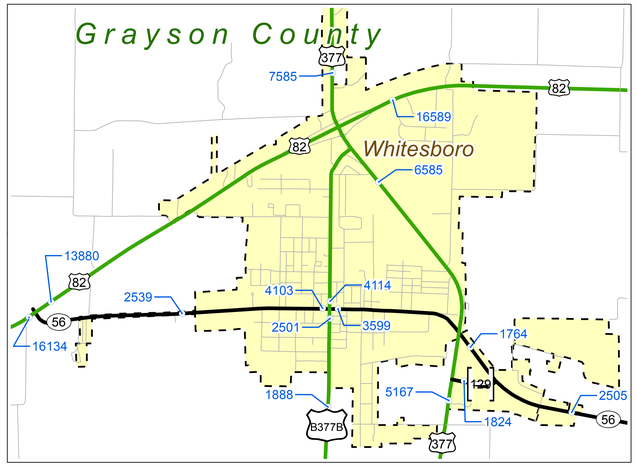

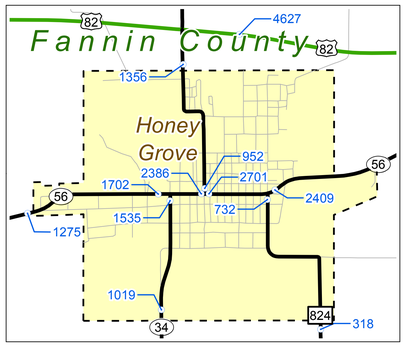

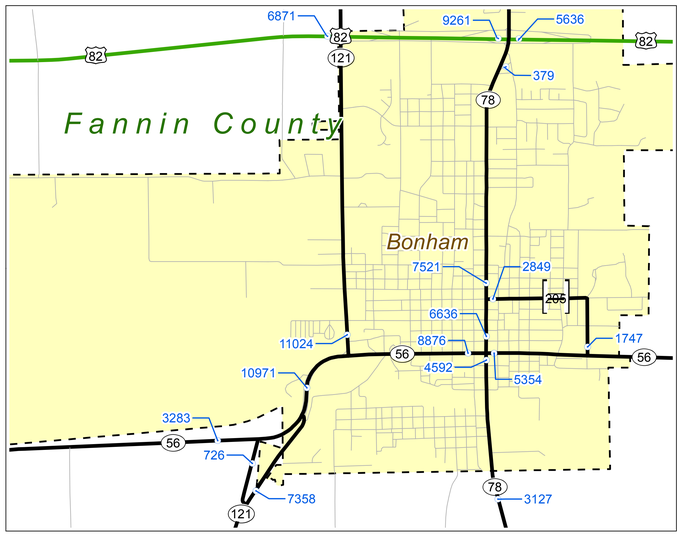

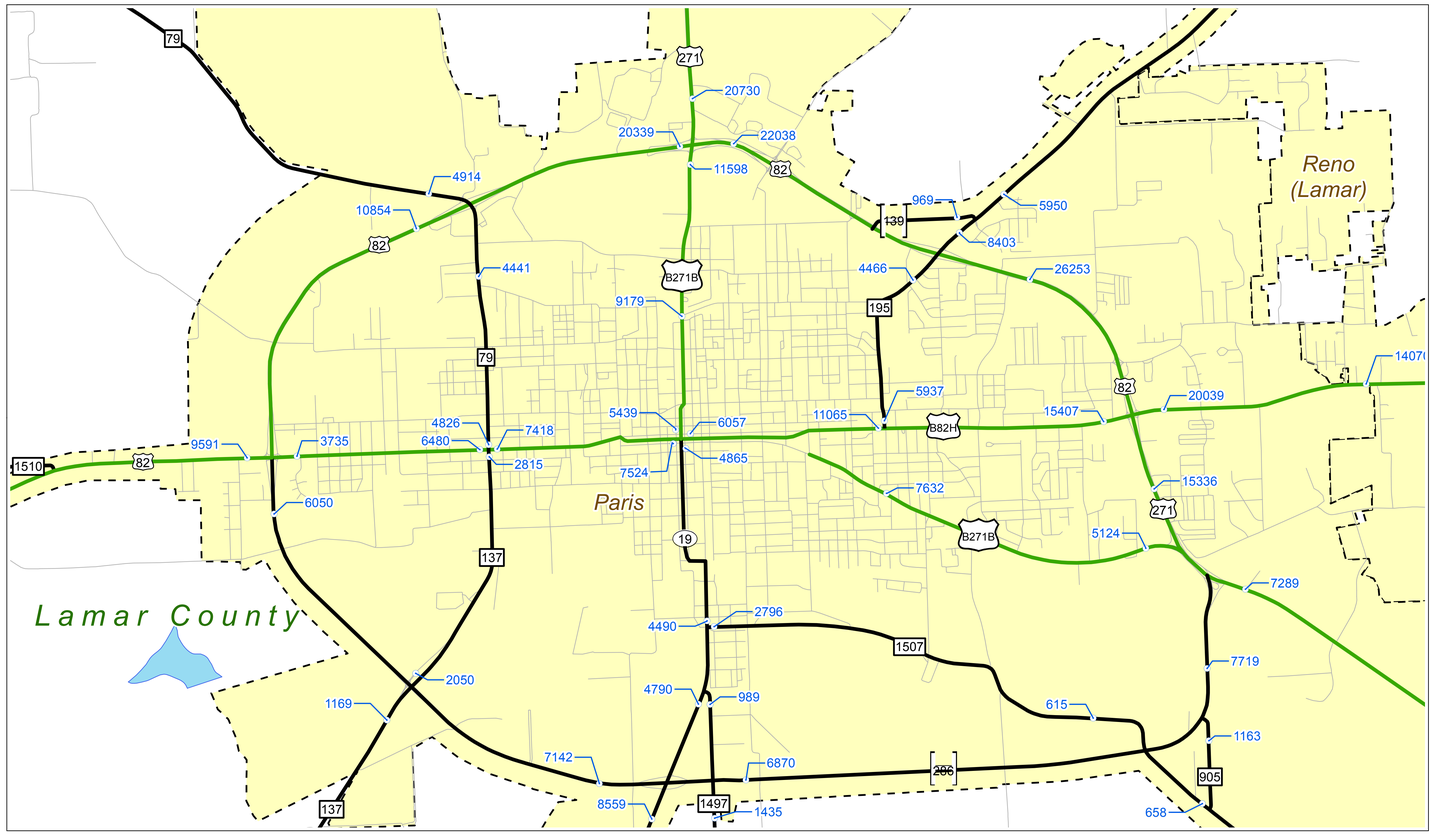

AADT — Roads — BF — BI — BS — BU — FM
FS — IH — PR — RE — RM — RR — RS
SH — SL — SS — UA — UP — US — Streets
Cities — County

COPYRIGHT 2015 by the Texas Department of Transportation.
All rights reserved

NOTICE: This map has been prepared for use within the Texas Department of Transportation. Accuracy is limited to the validity of availability data.

N

2014 PARIS DISTRICT TRAFFIC MAP

PREPARED BY THE
Texas Department of Transportation
Transportation Planning and Programming Division
IN COOPERATION WITH THE
U.S. Department of Transportation

Miles
0 1 2

Texas Department of Transportation

SUPPLEMENTARY SHEET 1 OF 3

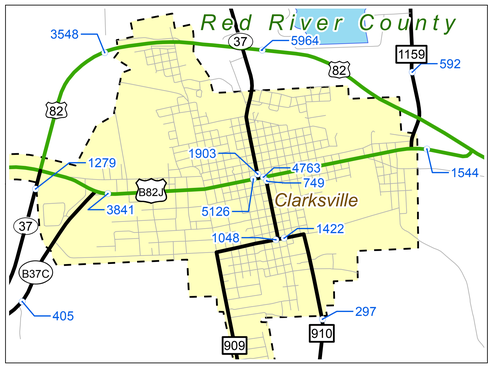

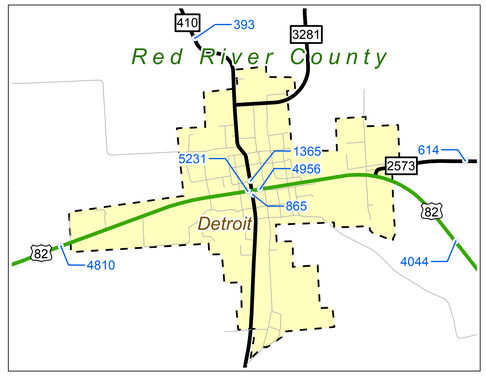

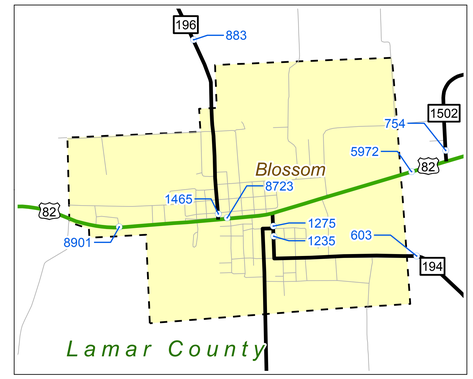

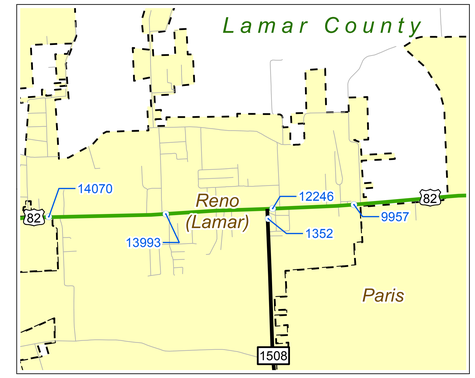

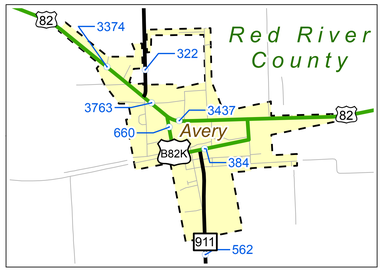

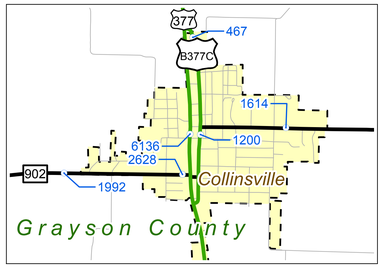

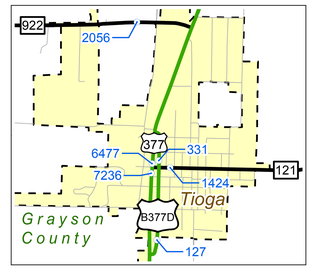

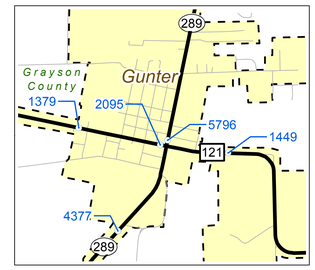

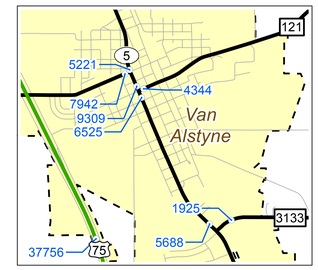

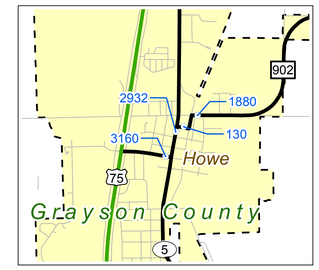

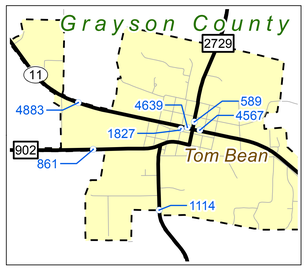

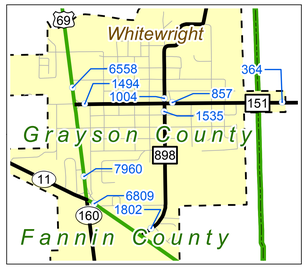

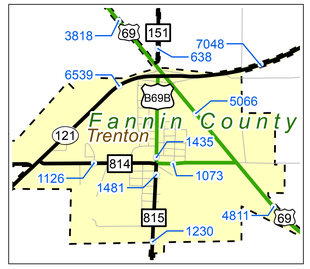

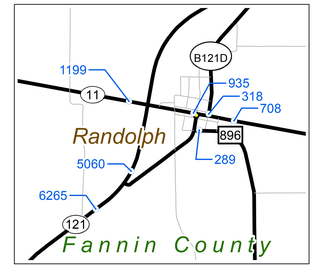

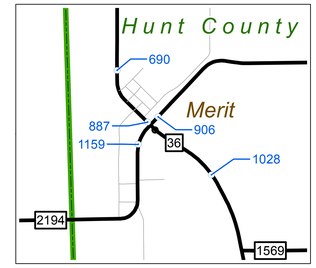

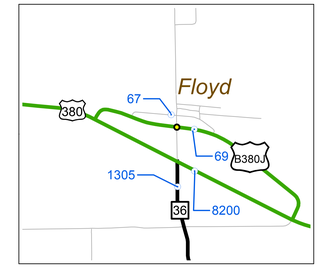

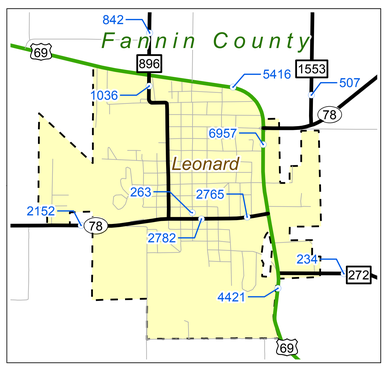

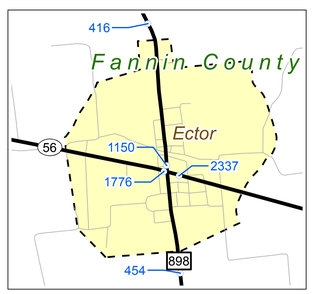

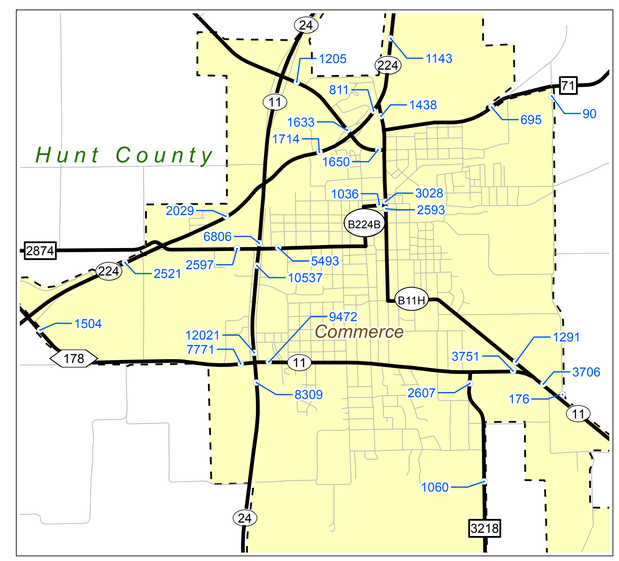

AADT — Roads — BF — BI — BS — BIU — FM
FS — IH — PR — RE — RM — RR — RS
SH — SL — SS — UA — UP — US — Streets
Lakes — Cities — County

COPYRIGHT 2015 by the Texas Department of Transportation.
All rights reserved

NOTICE: This map has been prepared for use within the Texas Department of Transportation. Accuracy is limited to the validity of availability data.

N

2014 PARIS DISTRICT TRAFFIC MAP

PREPARED BY THE

Texas Department of Transportation
Transportation Planning and Programming Division

IN COOPERATION WITH THE

U.S. Department of Transportation

Miles
0 0.5 1 2

Texas Department of Transportation

SUPPLEMENTARY SHEET 2 OF 3

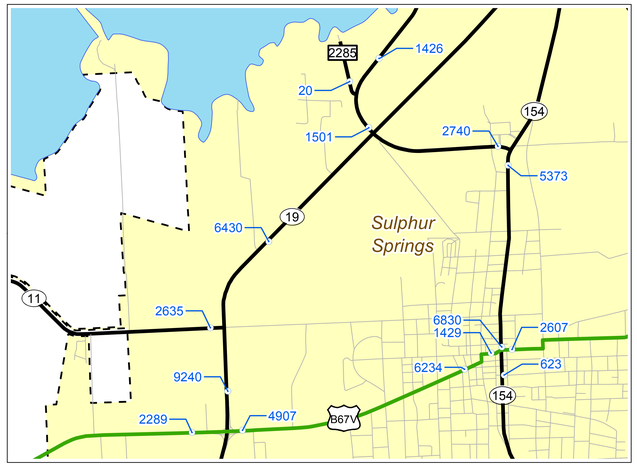

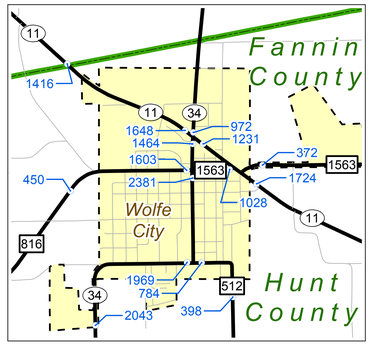

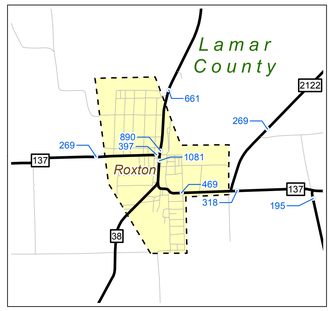

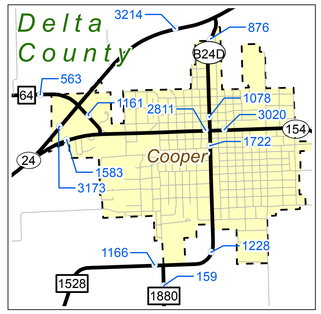

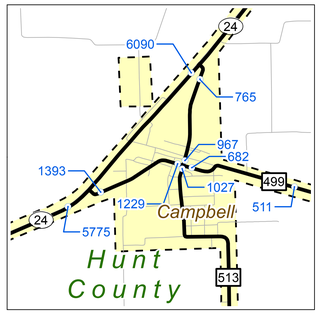

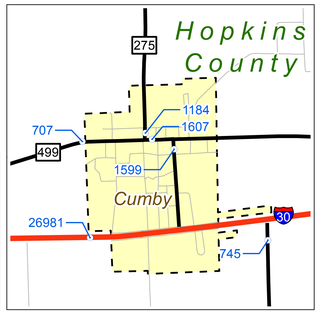

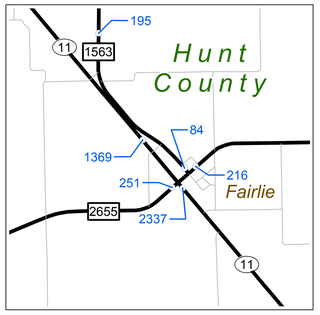

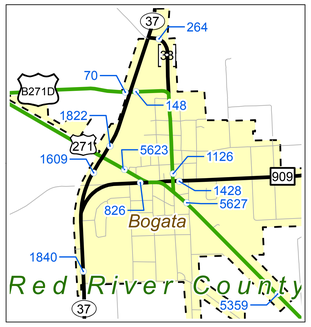

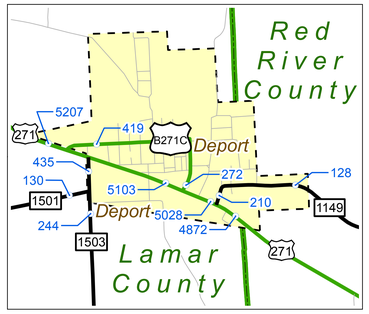

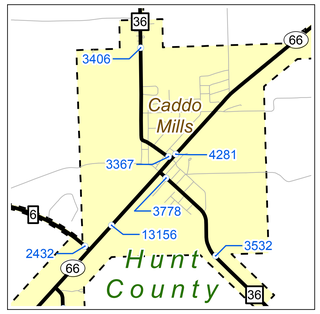

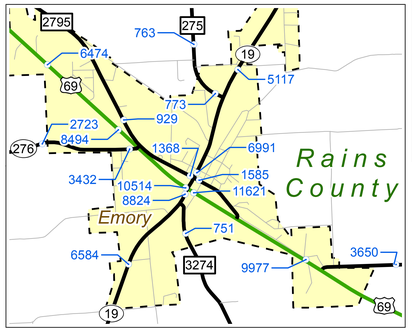

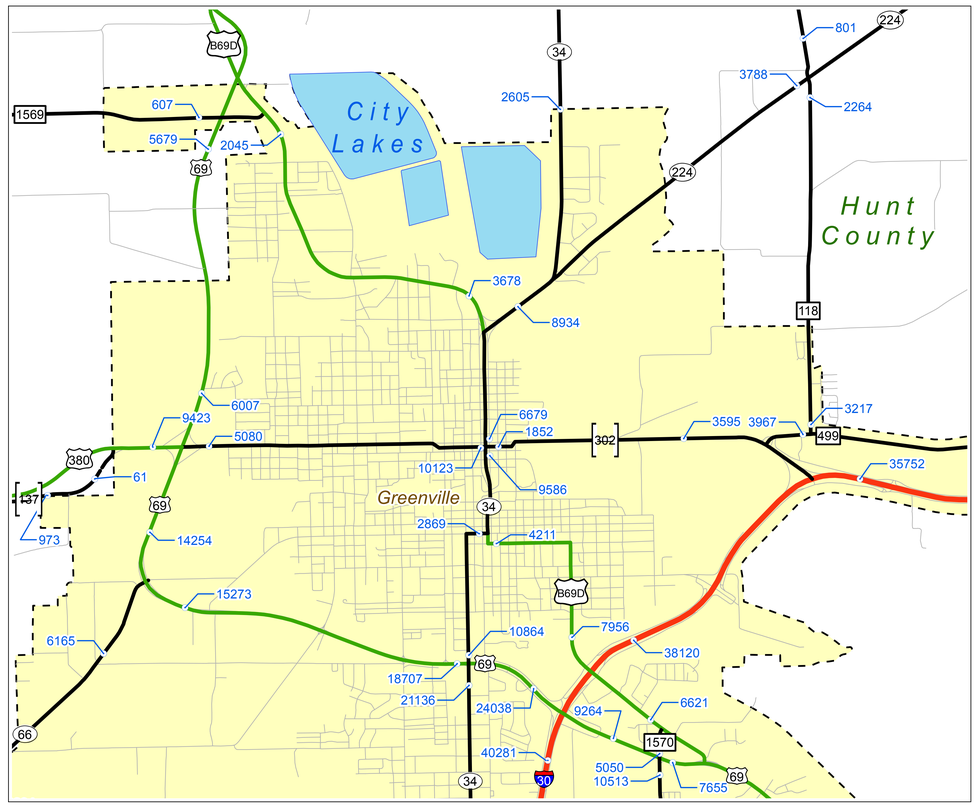

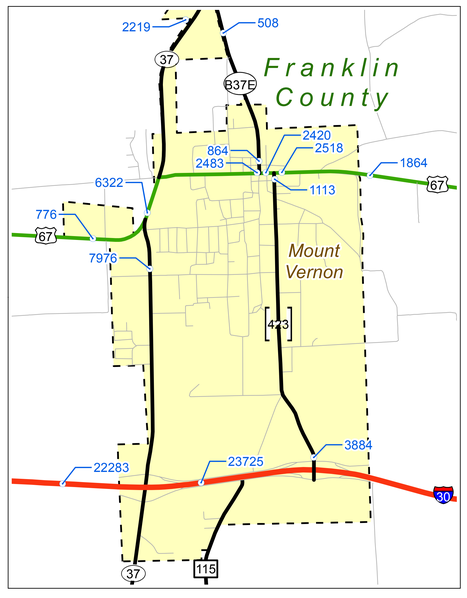

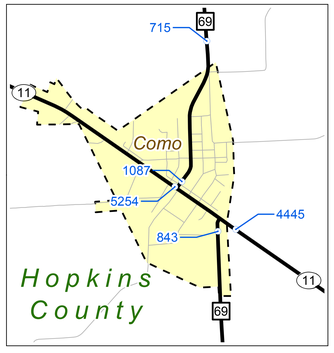

2014 PARIS DISTRICT TRAFFIC MAP

PREPARED BY THE
Texas Department of Transportation
Transportation Planning and Programming Division
IN COOPERATION WITH THE
U.S. Department of Transportation

AADT
Rds and Streets
BF
BI
BS
BU
FM
FS
IH
PR
RE
RM
RR
RS
SH
SL
SS
UA
UP
US
Streets
Lakes
Cities
County

COPYRIGHT 2015 by the Texas Department of Transportation.
All rights reserved

NOTICE: This map has been prepared for use within the Texas Department of Transportation. Accuracy is limited to the validity of availability data.

N

Miles
0 0.5 1 2

Texas Department of Transportation

SUPPLEMENTARY SHEET 3 OF 3