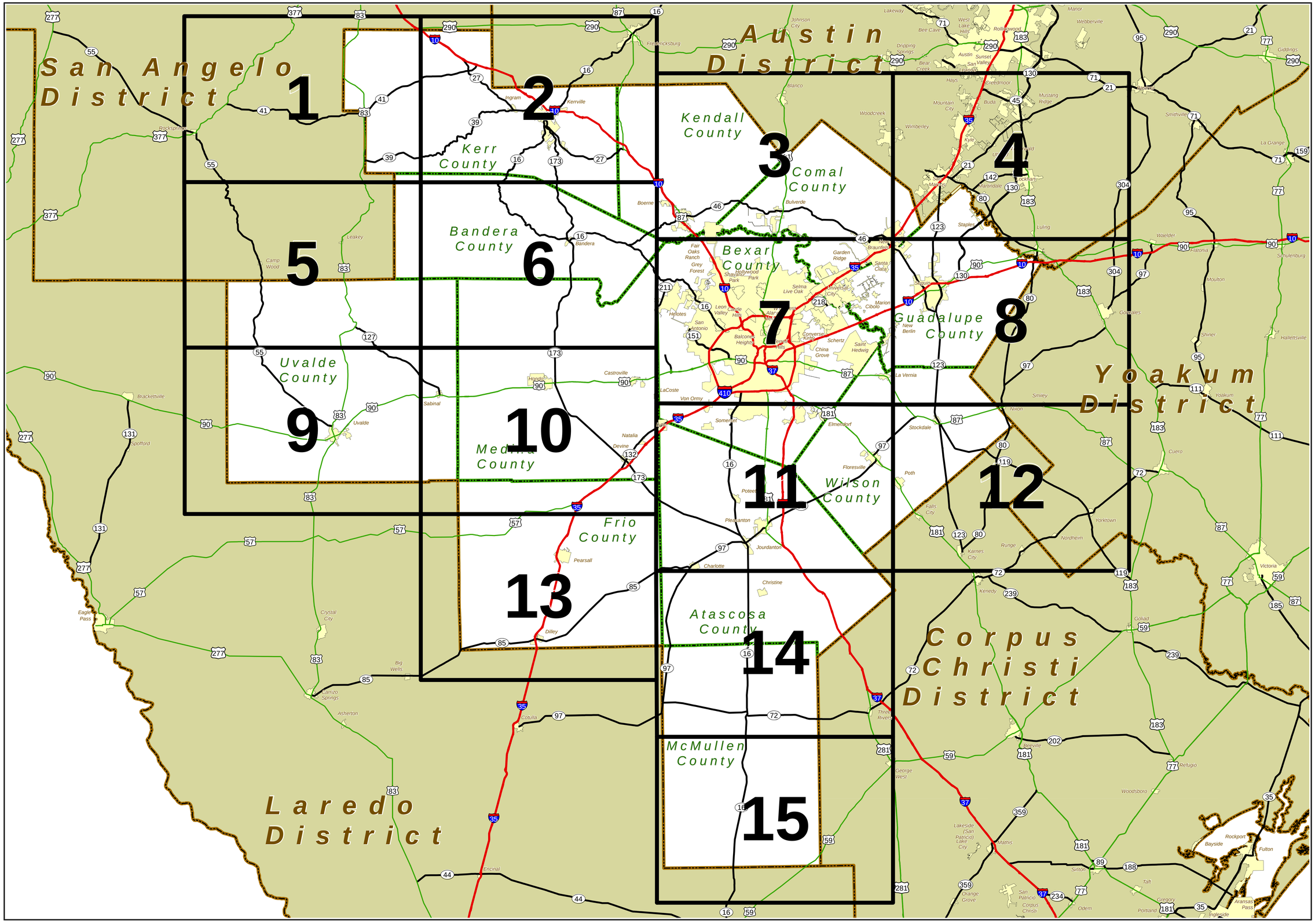


Copyright 2014 by the Texas Department of Transportation.
All rights reserved.

NOTICE: This map has been prepared for internal use by the Texas Department of Transportation. Accuracy is limited to the validity of available data.

# SAN ANTONIO DISTRICT KEY TO SHEETS

PREPARED BY THE

Texas Department of Transportation

Transportation Planning and Programming Division

IN COOPERATION WITH THE

U.S. DEPARTMENT OF TRANSPORTATION

N

Texas Department of Transportation

KEY TO BASE SHEETS

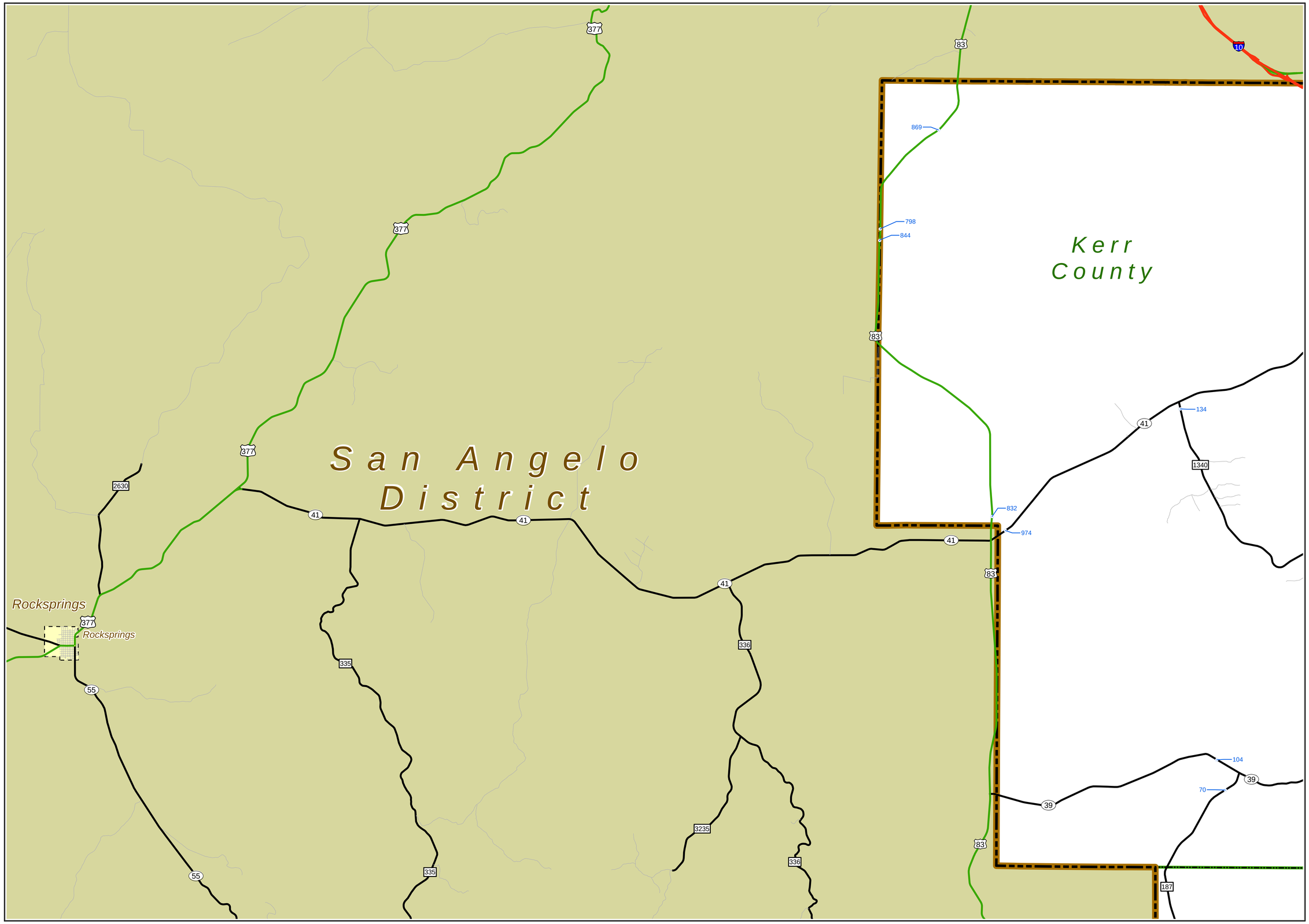


| | | | |
|---|---|---|---|
| AADT | FM | SH | Cities |
| Towns | FS | SL | County |
| Streets | IH | SS | District |
| Roads | PR | UA | |
| BF | RE | UP | |
| BI | RM | US | |
| BS | RR | Dams | |
| BU | RS | Lakes | |

COPYRIGHT 2015 by the Texas Department of Transportation.
All rights reserved.
NOTICE: This map has been prepared for internal use by the Texas Department of Transportation. Accuracy is limited to the validity of available data.

N

# 2014 SAN ANTONIO DISTRICT TRAFFIC MAP

PREPARED BY THE
Texas Department of Transportation
Transportation Planning and Programming Division
IN COOPERATION WITH THE
U.S. Department of Transportation

Miles
0 1 2 3 4

Texas Department of Transportation

Sheet 1 of 15 Base Sheets

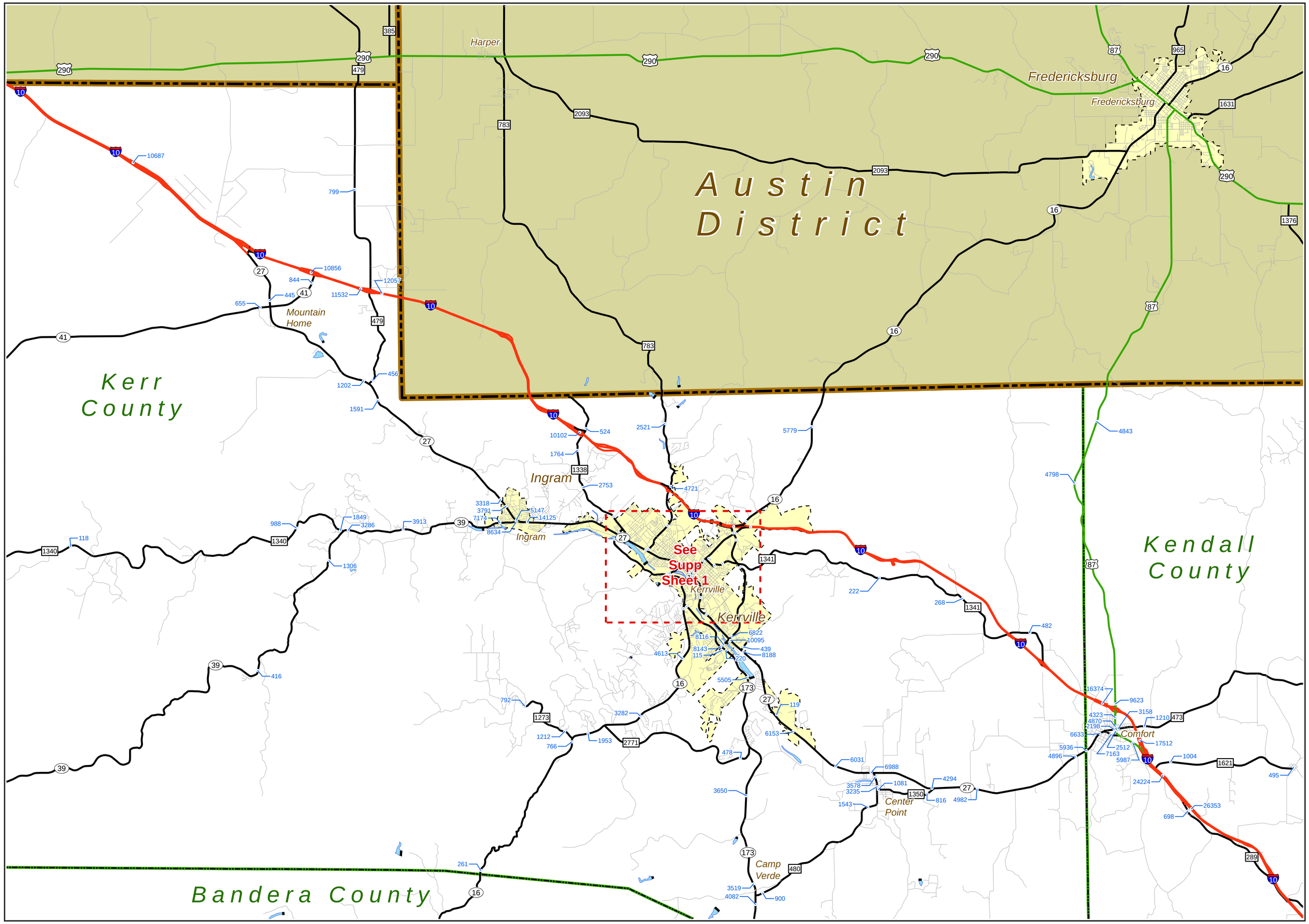


AADT — Towns — Streets — Roads — BF — BI — BS — BU
FM — FS — IH — PR — RE — RM — RR — RS
SH — SL — SS — UA — UP — US — Dams — Lakes
Cities — County — District

COPYRIGHT 2015 by the Texas Department of Transportation.
All rights reserved.
NOTICE: This map has been prepared for internal use by the Texas Department of Transportation. Accuracy is limited to the validity of available data.

N

# 2014 SAN ANTONIO DISTRICT TRAFFIC MAP

PREPARED BY THE
Texas Department of Transportation
Transportation Planning and Programming Division
IN COOPERATION WITH THE
U.S. Department of Transportation

Miles
0 1 2 3 4

Texas Department of Transportation

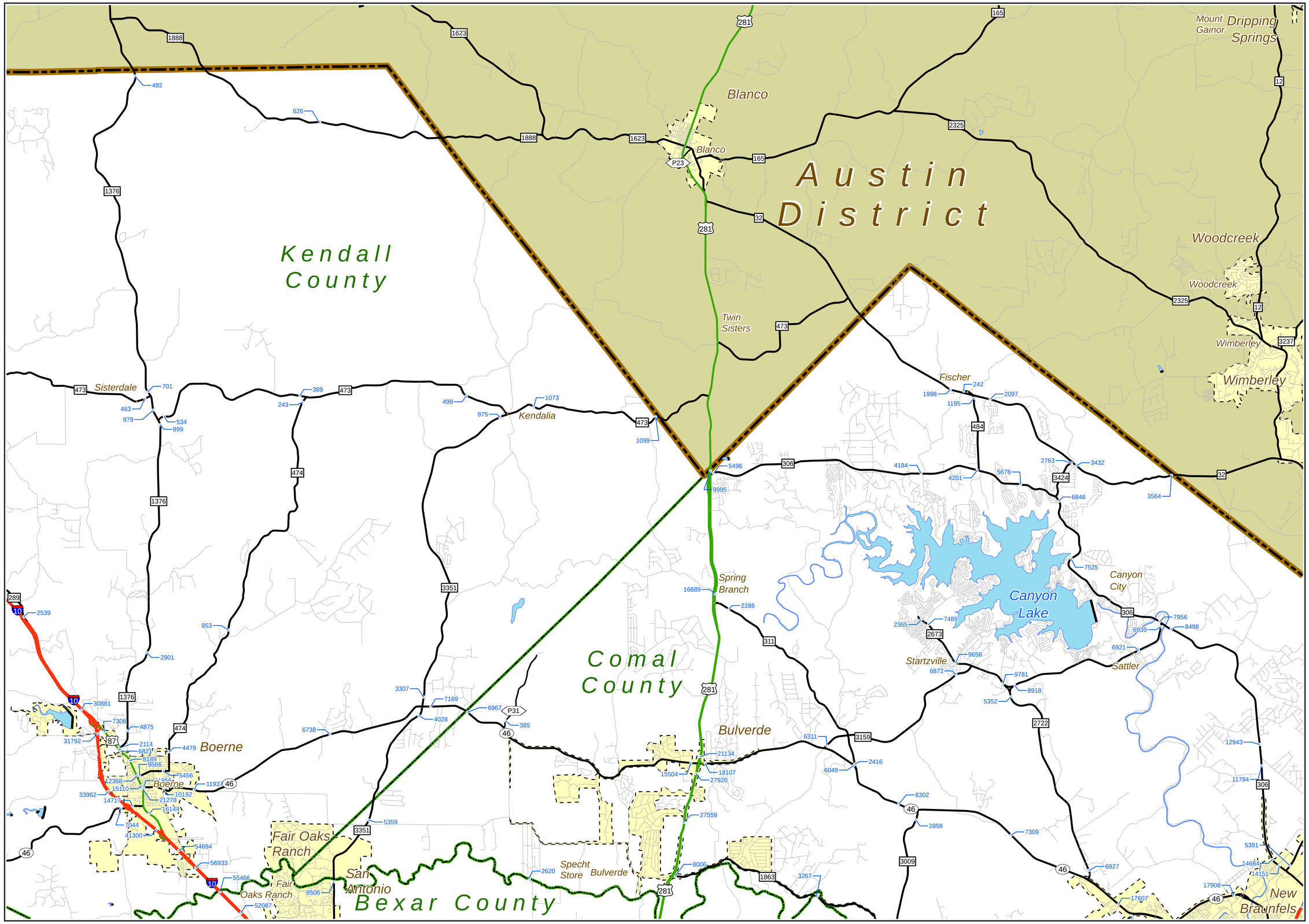


AADT
Towns
Streets
Roads
BF
BI
BS
BU
FM
FS
IH
PR
RE
RM
RR
RS
SH
SL
SS
UA
UP
US
Dams
Lakes
Cities
County
District

COPYRIGHT 2015 by the Texas Department of Transportation.
All rights reserved.
NOTICE: This map has been prepared for internal use by the Texas Department of Transportation. Accuracy is limited to the validity of available data.

N

# 2014 SAN ANTONIO DISTRICT TRAFFIC MAP

PREPARED BY THE
Texas Department of Transportation
Transportation Planning and Programming Division
IN COOPERATION WITH THE
U.S. Department of Transportation

Miles
0 1 2 3 4

Texas Department of Transportation

Sheet 3 of 15 Base Sheets

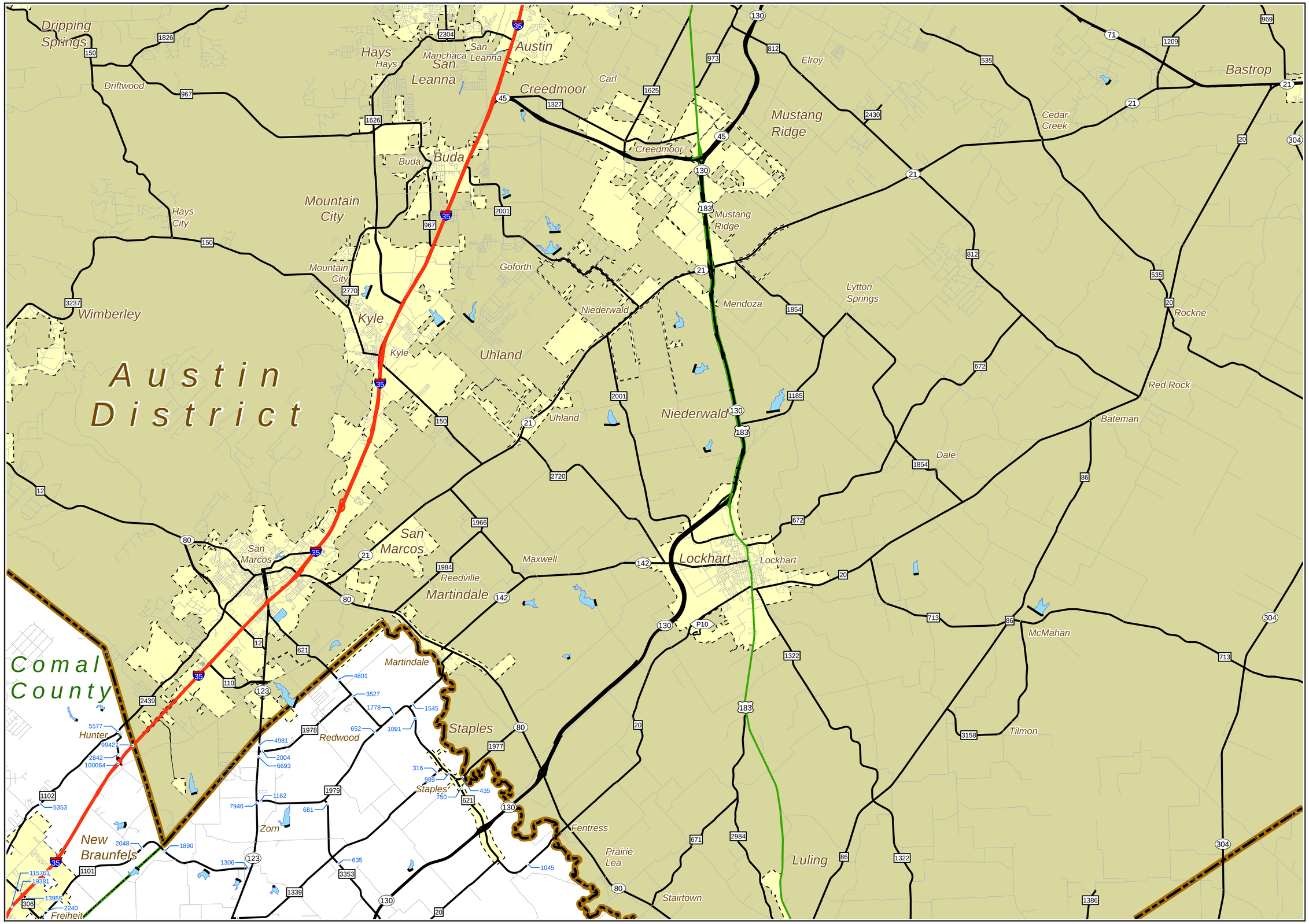


AADT — Towns — Streets — Roads — BF — BI — BS — BU
FM — FS — IH — PR — RE — RM — RR — RS
SH — SL — SS — UA — UP — US — Dams — Lakes
Cities — County — District

COPYRIGHT 2015 by the Texas Department of Transportation.
All rights reserved.
NOTICE: This map has been prepared for internal use by the Texas Department of Transportation. Accuracy is limited to the validity of available data.

N

# 2014 SAN ANTONIO DISTRICT TRAFFIC MAP

PREPARED BY THE
Texas Department of Transportation
Transportation Planning and Programming Division
IN COOPERATION WITH THE
U.S. Department of Transportation

Miles
0 1 2 3 4

Texas Department of Transportation

Sheet 4 of 15 Base Sheets

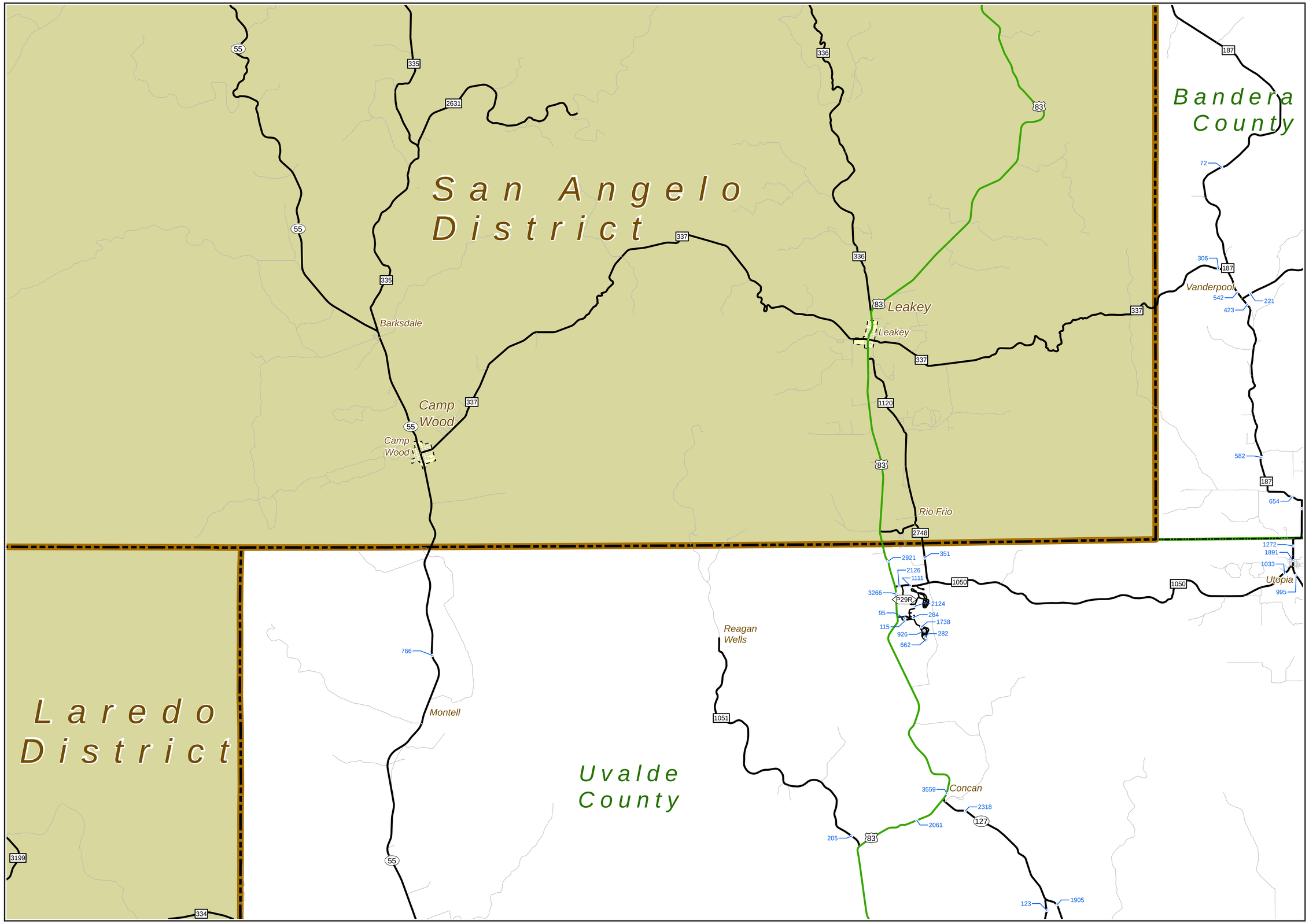


AADT
Towns
Streets
Roads
BF
BI
BS
BU
FM
FS
IH
PR
RE
RM
RR
RS
SH
SL
SS
UA
UP
US
Dams
Lakes
Cities
County
District

COPYRIGHT 2015 by the Texas Department of Transportation.
All rights reserved.
NOTICE: This map has been prepared for internal use by the Texas Department of Transportation. Accuracy is limited to the validity of available data.

N

# 2014 SAN ANTONIO DISTRICT TRAFFIC MAP

PREPARED BY THE
Texas Department of Transportation
Transportation Planning and Programming Division
IN COOPERATION WITH THE
U.S. Department of Transportation

Miles
0 1 2 3 4

Texas Department of Transportation

Sheet 5 of 15 Base Sheets

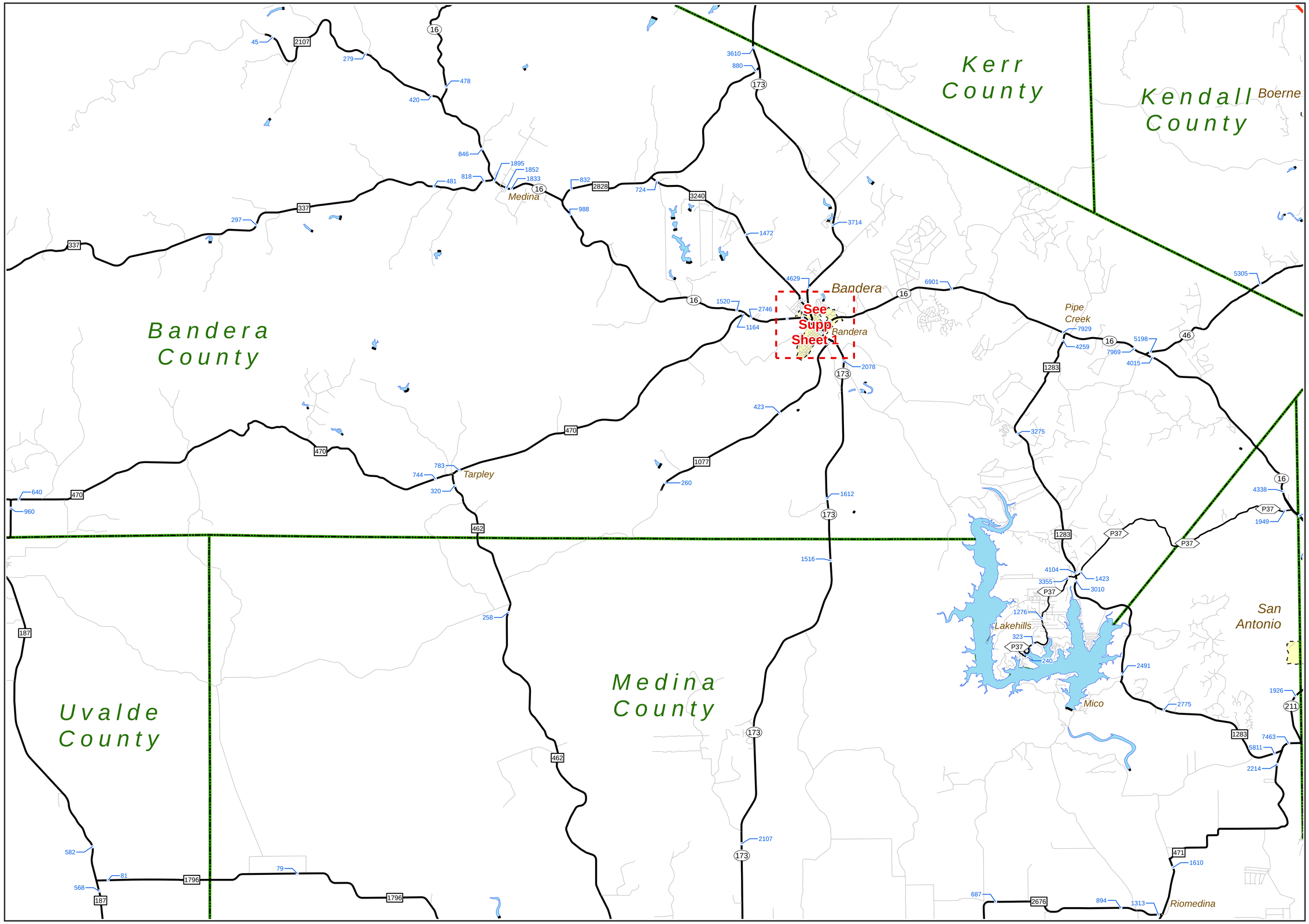


AADT
Towns
Streets
Roads
BF
BI
BS
BU
FM
FS
IH
PR
RE
RM
RR
RS
SH
SL
SS
UA
UP
US
Dams
Lakes
Cities
County
District

COPYRIGHT 2015 by the Texas Department of Transportation.
All rights reserved.
NOTICE: This map has been prepared for internal use by the Texas Department of Transportation. Accuracy is limited to the validity of available data.

N

# 2014 SAN ANTONIO DISTRICT TRAFFIC MAP

PREPARED BY THE
Texas Department of Transportation
Transportation Planning and Programming Division
IN COOPERATION WITH THE
U.S. Department of Transportation

Miles
0 1 2 3 4

Texas Department of Transportation

Sheet 6 of 15 Base Sheets

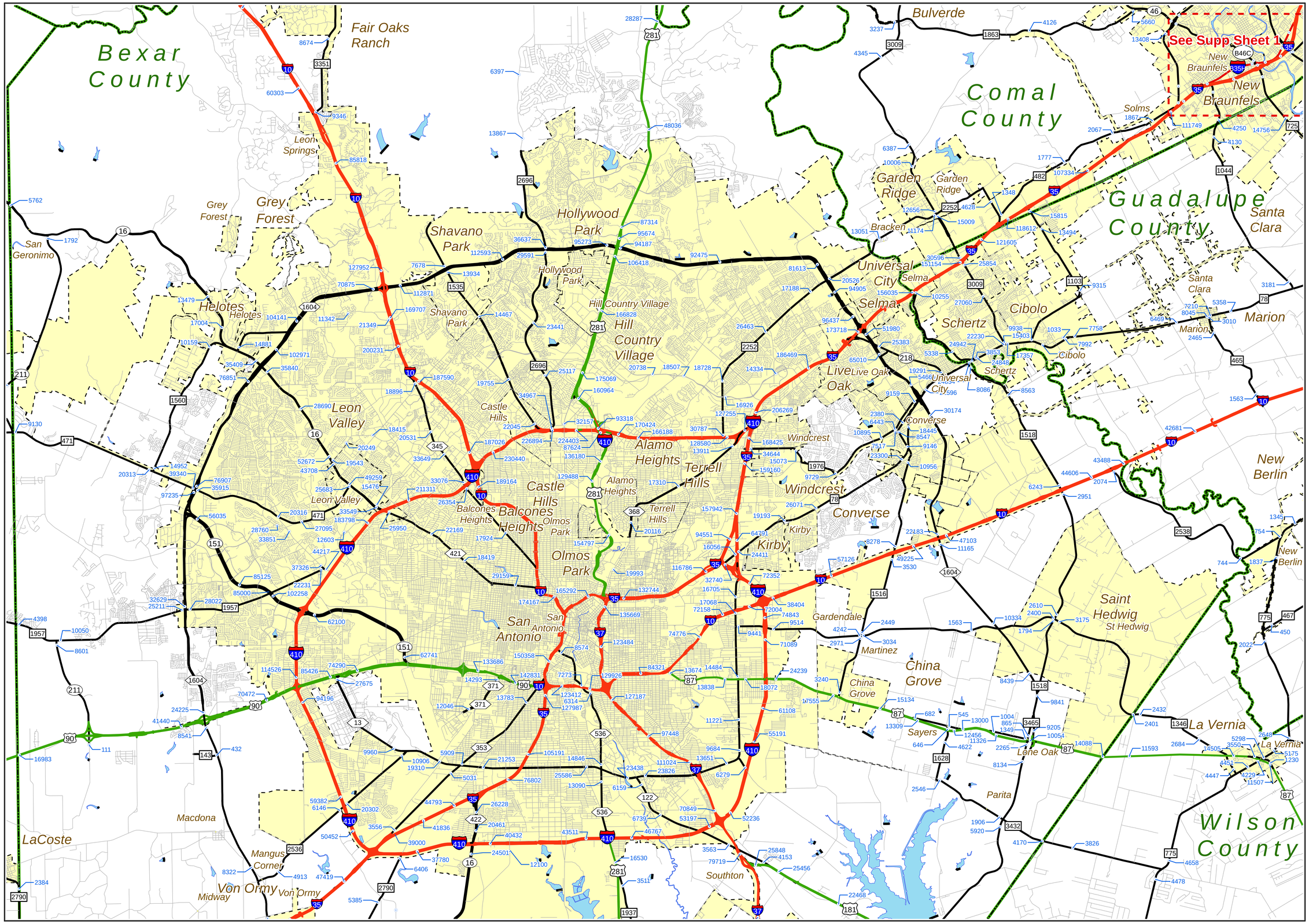


N

# 2014 SAN ANTONIO DISTRICT TRAFFIC MAP

PREPARED BY THE
Texas Department of Transportation
Transportation Planning and Programming Division
IN COOPERATION WITH THE
U.S. Department of Transportation

AADT — Towns — Streets — Roads — BF — BI — BS — BU
FM — FS — IH — PR — RE — RM — RR — RS
SH — SL — SS — UA — UP — US — Dams — Lakes
Cities — County — District

COPYRIGHT 2015 by the Texas Department of Transportation.
All rights reserved.
NOTICE: This map has been prepared for internal use by the Texas Department of Transportation. Accuracy is limited to the validity of available data.

Miles
0 1 2 3 4

Texas Department of Transportation

Sheet 7 of 15 Base Sheets

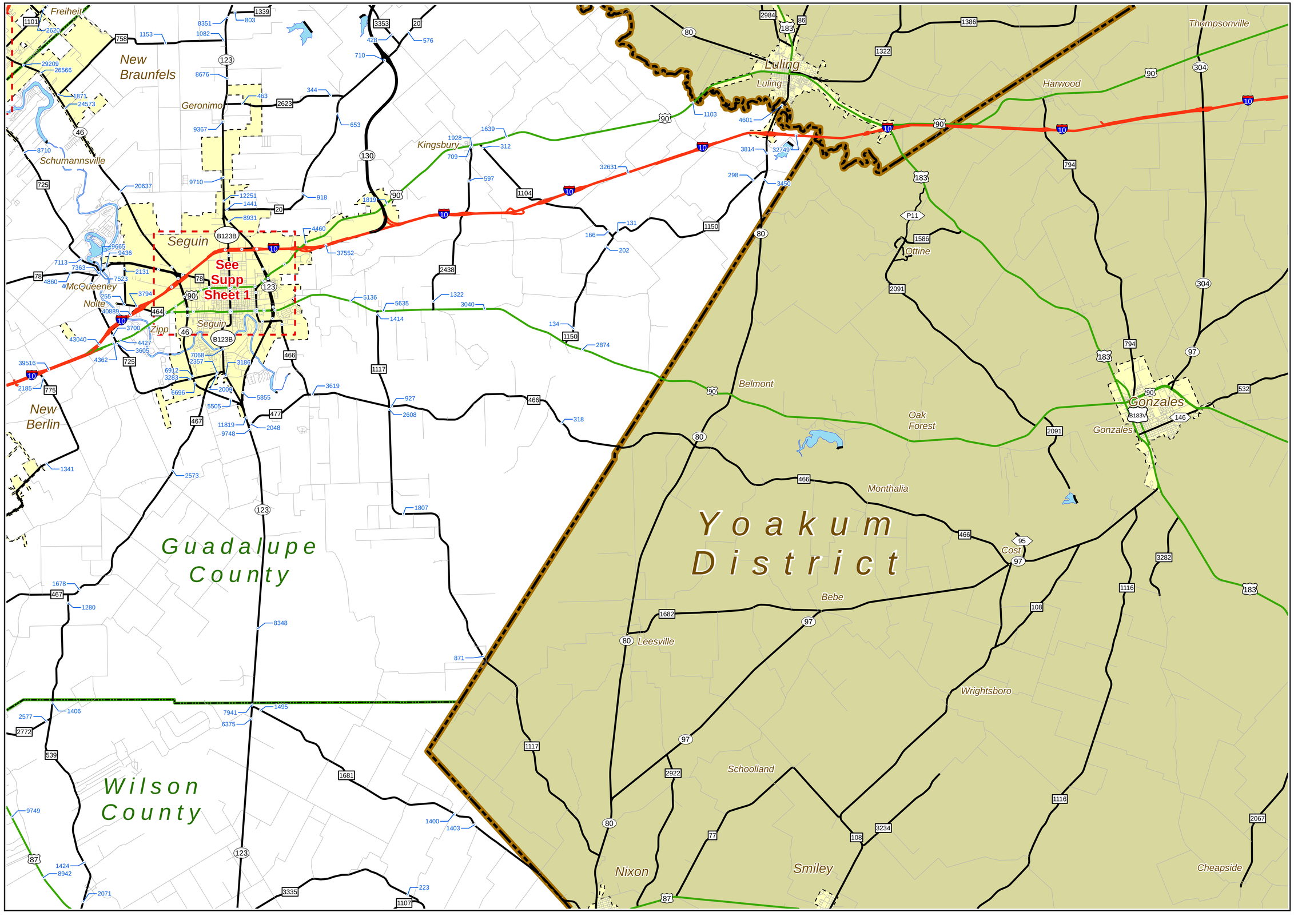


AADT — Towns — Streets — Roads — BF — BI — BS — BU
FM — FS — IH — PR — RE — RM — RR — RS
SH — SL — SS — UA — UP — US — Dams — Lakes
Cities — County — District

COPYRIGHT 2015 by the Texas Department of Transportation.
All rights reserved.
NOTICE: This map has been prepared for internal use by the Texas Department of Transportation. Accuracy is limited to the validity of available data.

N

# 2014 SAN ANTONIO DISTRICT TRAFFIC MAP

PREPARED BY THE
Texas Department of Transportation
Transportation Planning and Programming Division
IN COOPERATION WITH THE
U.S. Department of Transportation

Miles
0 1 2 3 4

Texas Department of Transportation

Sheet 8 of 15 Base Sheets

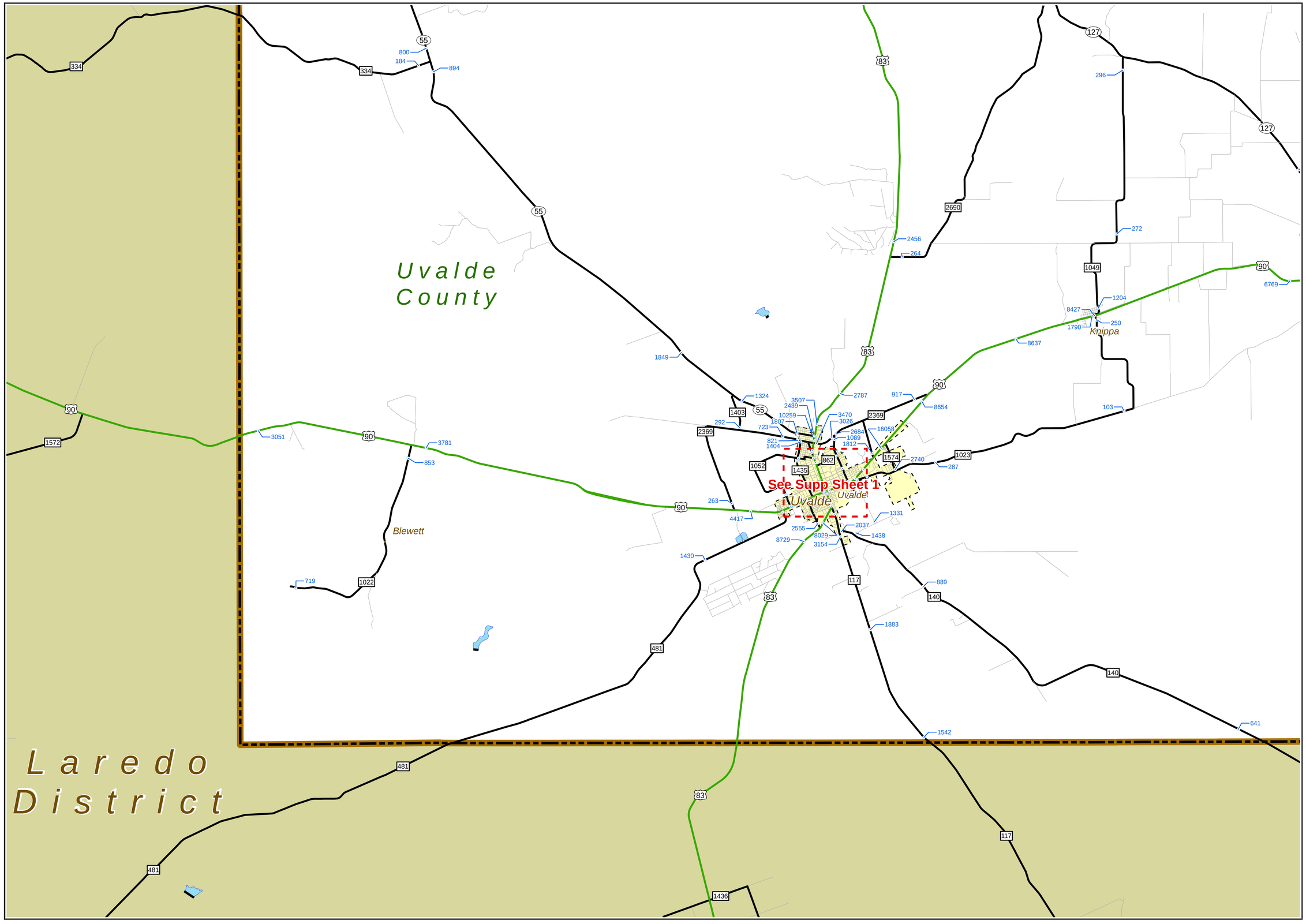


AADT — Towns — Streets — Roads — BF — BI — BS — BU
FM — FS — IH — PR — RE — RM — RR — RS
SH — SL — SS — UA — UP — US — Dams — Lakes
Cities — County — District

COPYRIGHT 2015 by the Texas Department of Transportation.
All rights reserved.
NOTICE: This map has been prepared for internal use by the Texas Department of Transportation. Accuracy is limited to the validity of available data.

N

# 2014 SAN ANTONIO DISTRICT TRAFFIC MAP

PREPARED BY THE
Texas Department of Transportation
Transportation Planning and Programming Division
IN COOPERATION WITH THE
U.S. Department of Transportation

Miles
0 1 2 3 4

Texas Department of Transportation

Sheet 9 of 15 Base Sheets

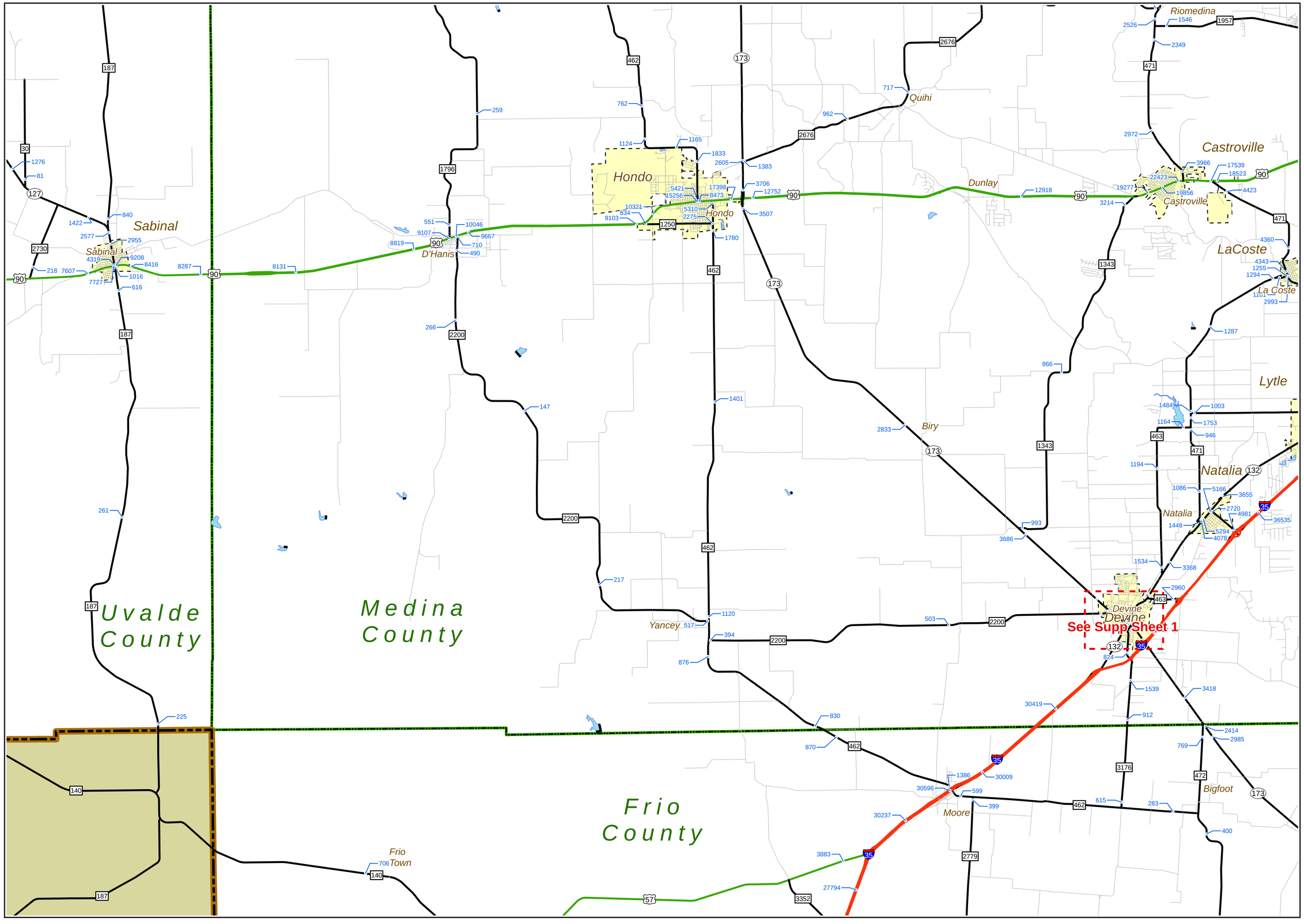


COPYRIGHT 2015 by the Texas Department of Transportation. All rights reserved.
NOTICE: This map has been prepared for internal use by the Texas Department of Transportation. Accuracy is limited to the validity of available data.

N

# 2014 SAN ANTONIO DISTRICT TRAFFIC MAP

PREPARED BY THE
Texas Department of Transportation
Transportation Planning and Programming Division
IN COOPERATION WITH THE
U.S. Department of Transportation

Miles
0 1 2 3 4

Texas Department of Transportation

Sheet 10 of 15 Base Sheets

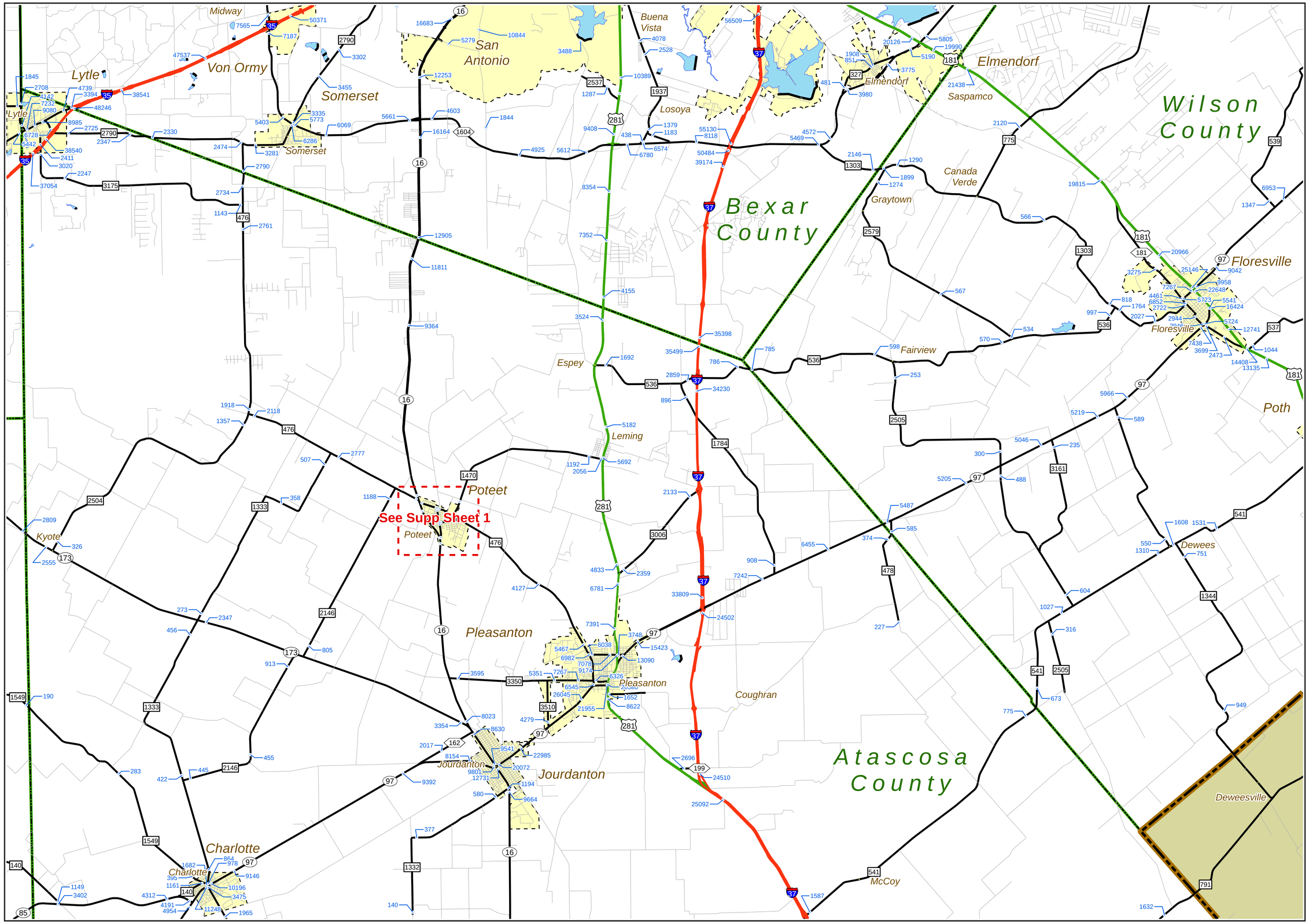


AADT — Towns — Streets — Roads — BF — BI — BS — BU
FM — FS — IH — PR — RE — RM — RR — RS
SH — SL — SS — UA — UP — US — Dams — Lakes
Cities — County — District

COPYRIGHT 2015 by the Texas Department of Transportation.
All rights reserved.
NOTICE: This map has been prepared for internal use by the Texas Department of Transportation. Accuracy is limited to the validity of available data.

N

# 2014 SAN ANTONIO DISTRICT TRAFFIC MAP

PREPARED BY THE
Texas Department of Transportation
Transportation Planning and Programming Division
IN COOPERATION WITH THE
U.S. Department of Transportation

Miles
0 1 2 3 4

Texas Department of Transportation

Sheet 11 of 15 Base Sheets

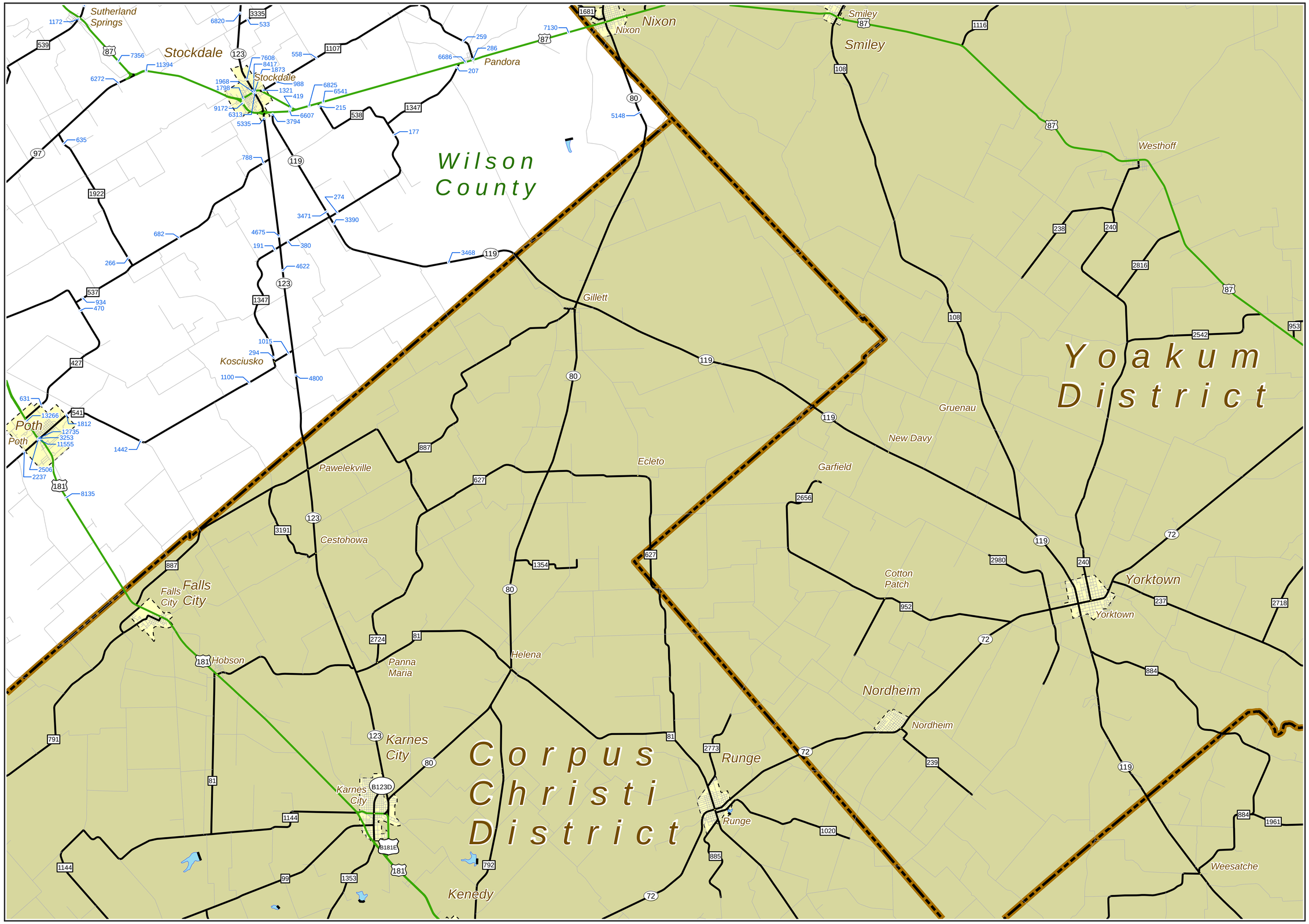


AADT — Towns — Streets — Roads — BF — BI — BS — BU
FM — FS — IH — PR — RE — RM — RR — RS
SH — SL — SS — UA — UP — US — Dams — Lakes
Cities — County — District

COPYRIGHT 2015 by the Texas Department of Transportation.
All rights reserved.
NOTICE: This map has been prepared for internal use by the Texas Department of Transportation. Accuracy is limited to the validity of available data.

N

# 2014 SAN ANTONIO DISTRICT TRAFFIC MAP

PREPARED BY THE
Texas Department of Transportation
Transportation Planning and Programming Division
IN COOPERATION WITH THE
U.S. Department of Transportation

Miles
0 1 2 3 4

Texas Department of Transportation

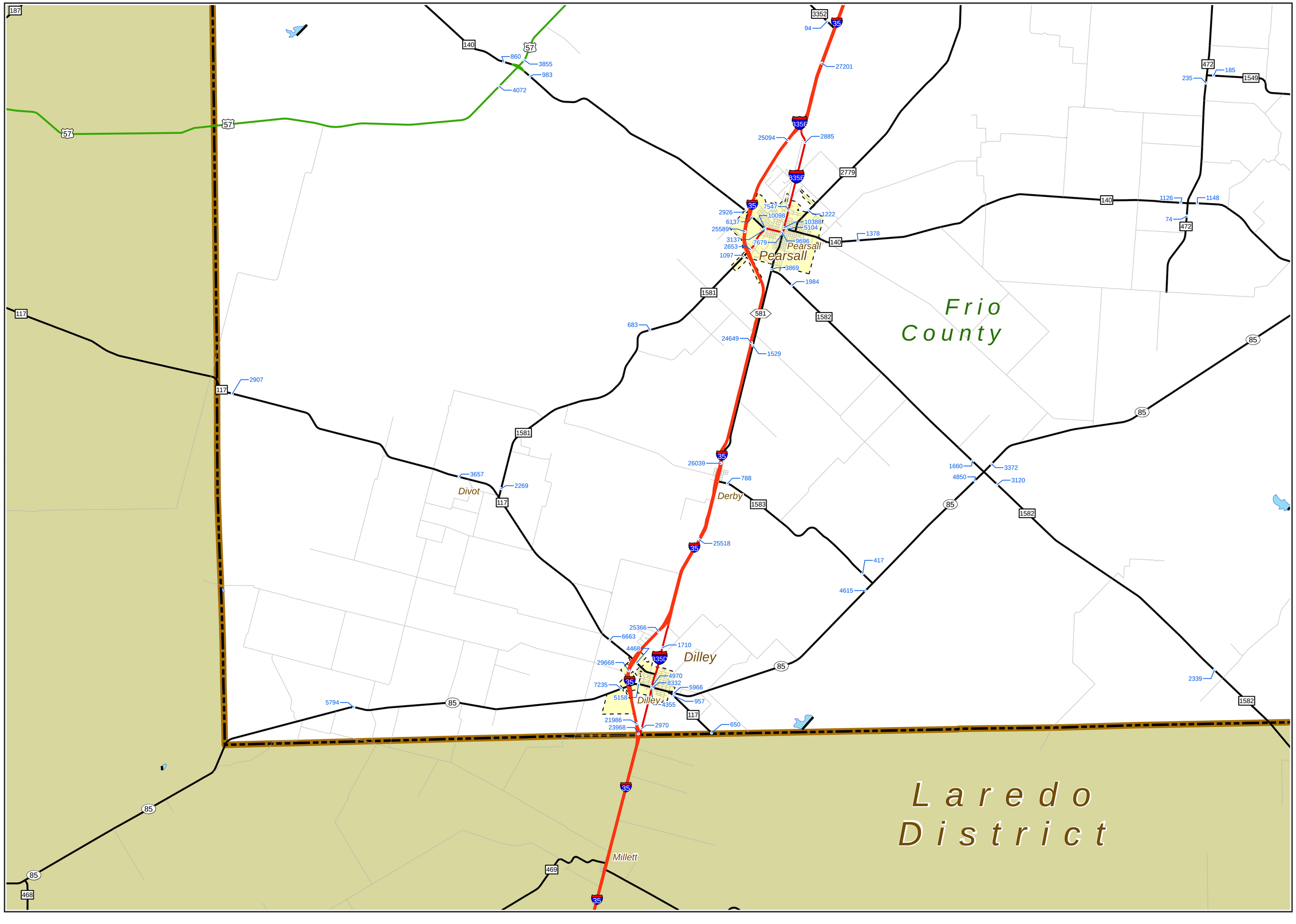


AADT — Towns — Streets — Roads — BF — BI — BS — BU
FM — FS — IH — PR — RE — RM — RR — RS
SH — SL — SS — UA — UP — US — Dams — Lakes
Cities — County — District

COPYRIGHT 2015 by the Texas Department of Transportation.
All rights reserved.
NOTICE: This map has been prepared for internal use by the Texas Department of Transportation. Accuracy is limited to the validity of available data.

N

# 2014 SAN ANTONIO DISTRICT TRAFFIC MAP

PREPARED BY THE
Texas Department of Transportation
Transportation Planning and Programming Division
IN COOPERATION WITH THE
U.S. Department of Transportation

Miles
0 1 2 3 4

Texas Department of Transportation

Sheet 13 of 15 Base Sheets

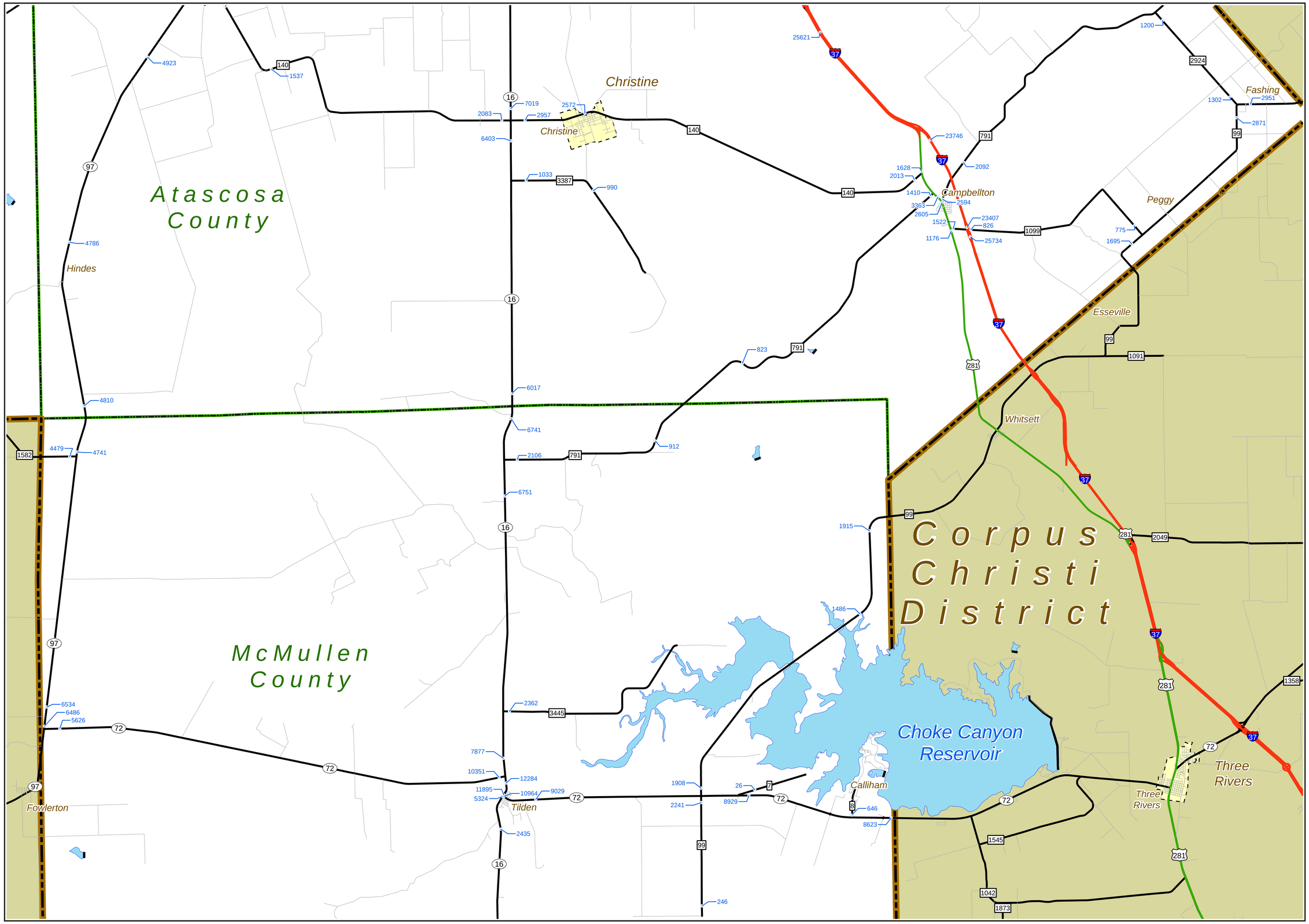


AADT — Towns — Streets — Roads — BF — BI — BS — BU
FM — FS — IH — PR — RE — RM — RR — RS
SH — SL — SS — UA — UP — US — Dams — Lakes
Cities — County — District

COPYRIGHT 2015 by the Texas Department of Transportation.
All rights reserved.
NOTICE: This map has been prepared for internal use by the Texas Department of Transportation. Accuracy is limited to the validity of available data.

N

# 2014 SAN ANTONIO DISTRICT TRAFFIC MAP

PREPARED BY THE
Texas Department of Transportation
Transportation Planning and Programming Division
IN COOPERATION WITH THE
U.S. Department of Transportation

Miles
0 1 2 3 4

Texas Department of Transportation

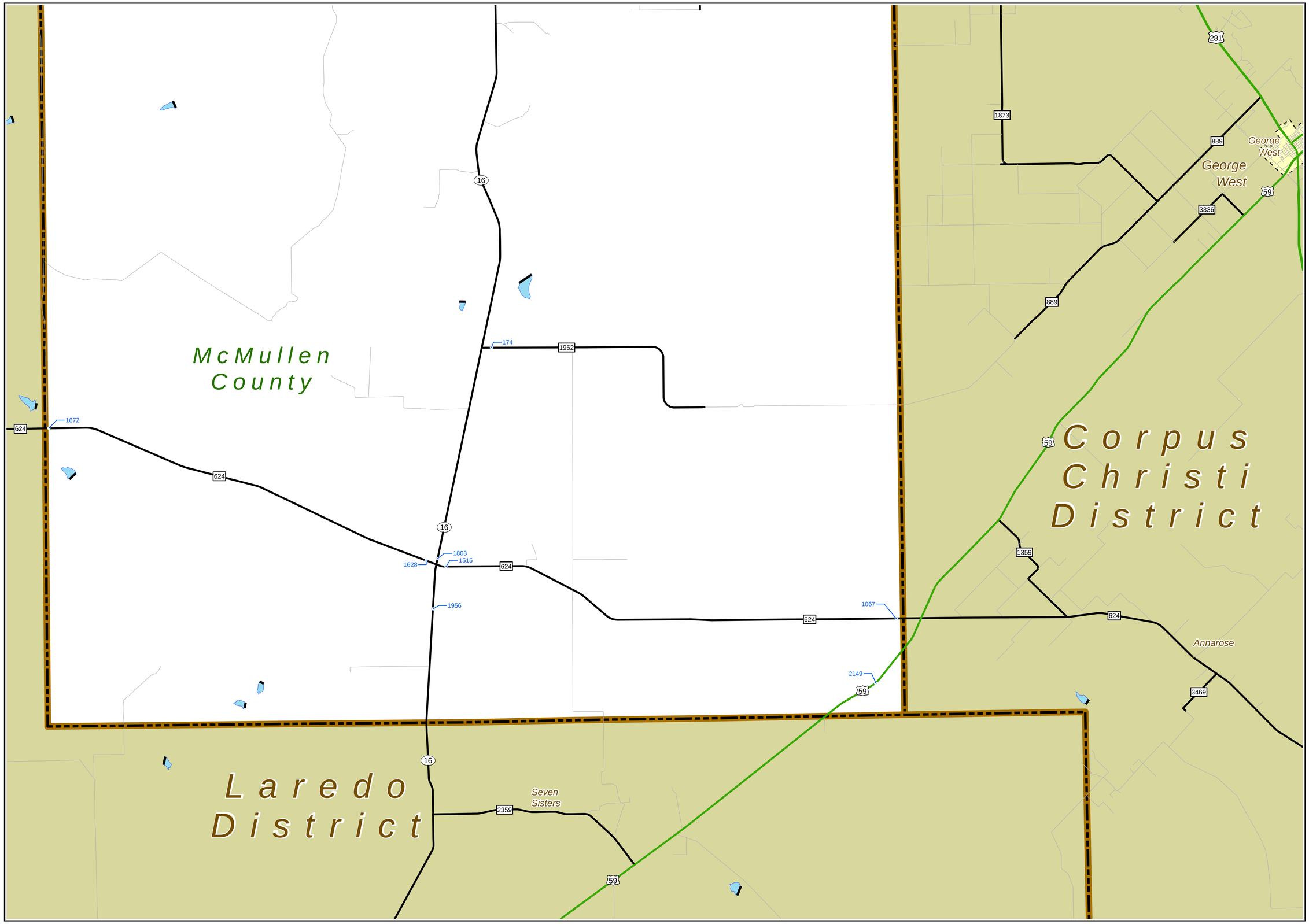


AADT — Towns — Streets — Roads — BF — BI — BS — BU

FM — FS — IH — PR — RE — RM — RR — RS

SH — SL — SS — UA — UP — US — Dams — Lakes

Cities — County — District

COPYRIGHT 2015 by the Texas Department of Transportation.
All rights reserved.
NOTICE: This map has been prepared for internal use by the Texas Department of Transportation. Accuracy is limited to the validity of available data.

N

# 2014 SAN ANTONIO DISTRICT TRAFFIC MAP

PREPARED BY THE
Texas Department of Transportation
Transportation Planning and Programming Division
IN COOPERATION WITH THE
U.S. Department of Transportation

Miles
0 1 2 3 4

Texas Department of Transportation

Sheet 15 of 15 Base Sheets