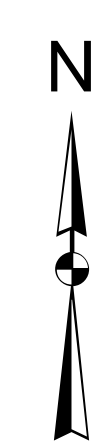


AADT	FS	SH	Cities
Roads	IH	SL	Lakes
BF	PR	SS	County
BI	RE	UA	
BS	RM	UP	
BU	RR	US	
FM	RS	Streets	

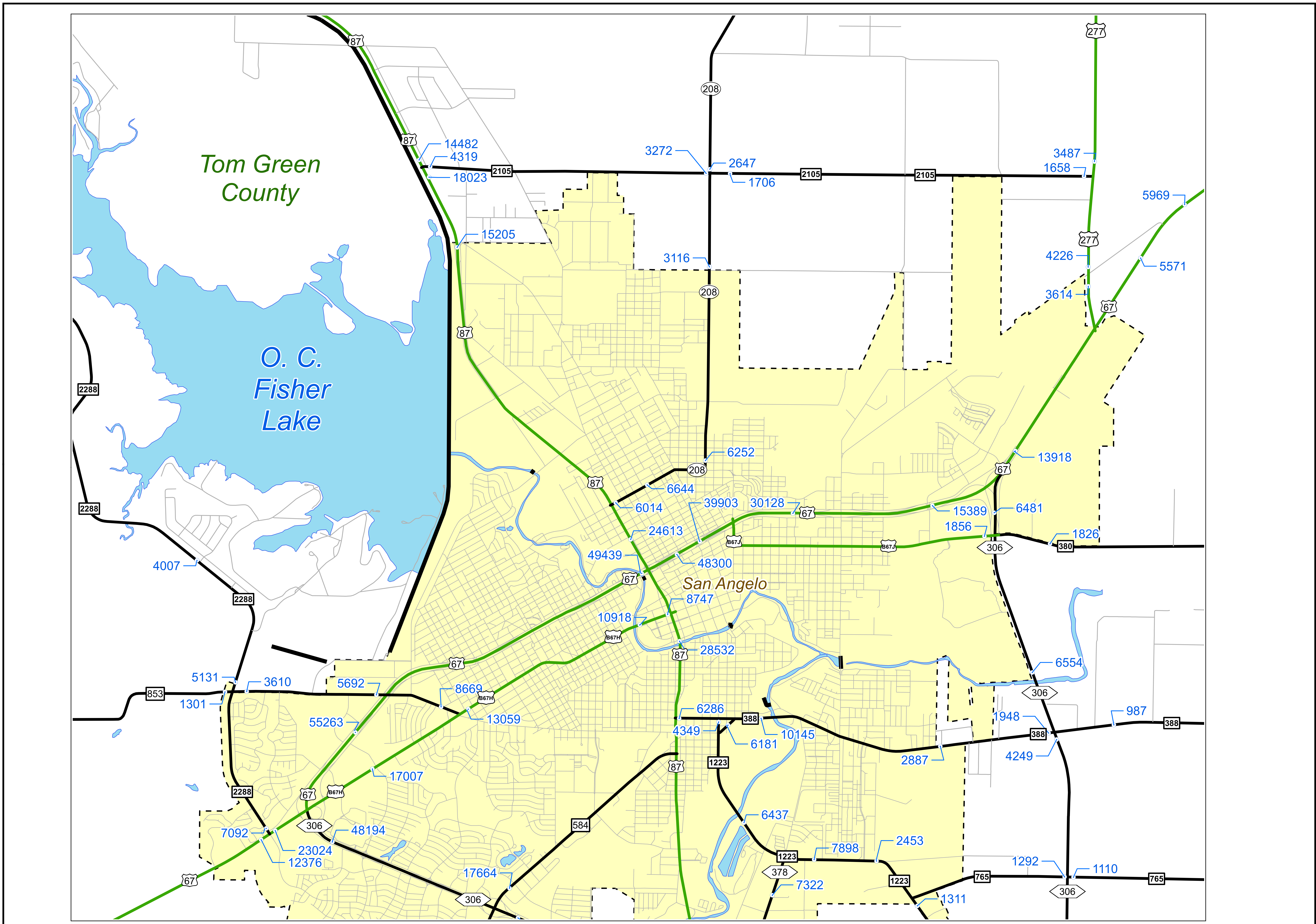
COPYRIGHT 2015 by the Texas Department of Transportation. All rights reserved.
 NOTICE: This map has been prepared for internal use by the Texas Department of Transportation. Accuracy is limited to the validity of available data.



2014 SAN ANGELO DISTRICT TRAFFIC MAP

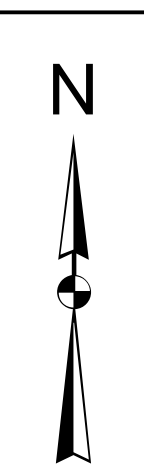
PREPARED BY THE
 Texas Department of Transportation
 Transportation Planning and Programming Division
 IN COOPERATION WITH THE
 U.S. Department of Transportation





- AADT
- Roads
- BF
- BI
- BS
- BU
- FM
- FS
- IH
- PR
- RE
- RM
- RR
- RS
- SH
- SL
- SS
- UA
- UP
- US
- Streets
- Dams
- Lakes
- Cities
- County

COPYRIGHT 2015 by the Texas Department of Transportation.
 All rights reserved.
 NOTICE: This map has been prepared for internal use by the
 Texas Department of Transportation. Accuracy is limited to the
 validity of available data.



2014 SAN ANGELO DISTRICT TRAFFIC MAP

PREPARED BY THE
 Texas Department of Transportation
 Transportation Planning and Programming Division
 IN COOPERATION WITH THE
 U.S. Department of Transportation

