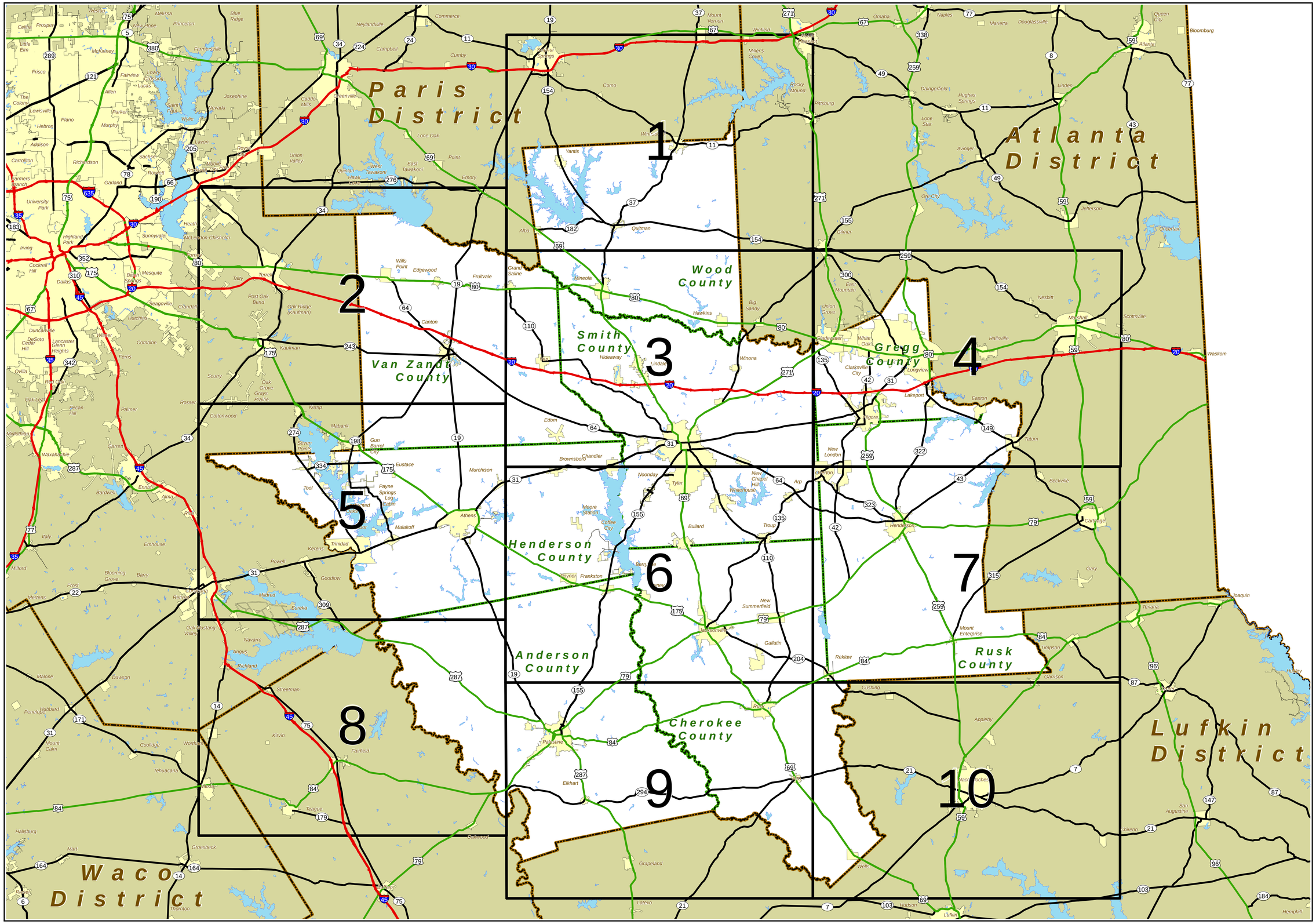

COPYRIGHT 2015 by the Texas Department of Transportation.
All rights reserved.

NOTICE: This map has been prepared for internal use by the Texas Department of Transportation. Accuracy is limited to the validity of available data.

TYLER DISTRICT KEY TO SHEETS

PREPARED BY THE

Texas Department of Transportation

Transportation Planning and Programming Division

INI COOPERATION WITH THE

U.S.Department of Transportation

N

Texas Department of Transportation

KEY TO BASE SHEETS

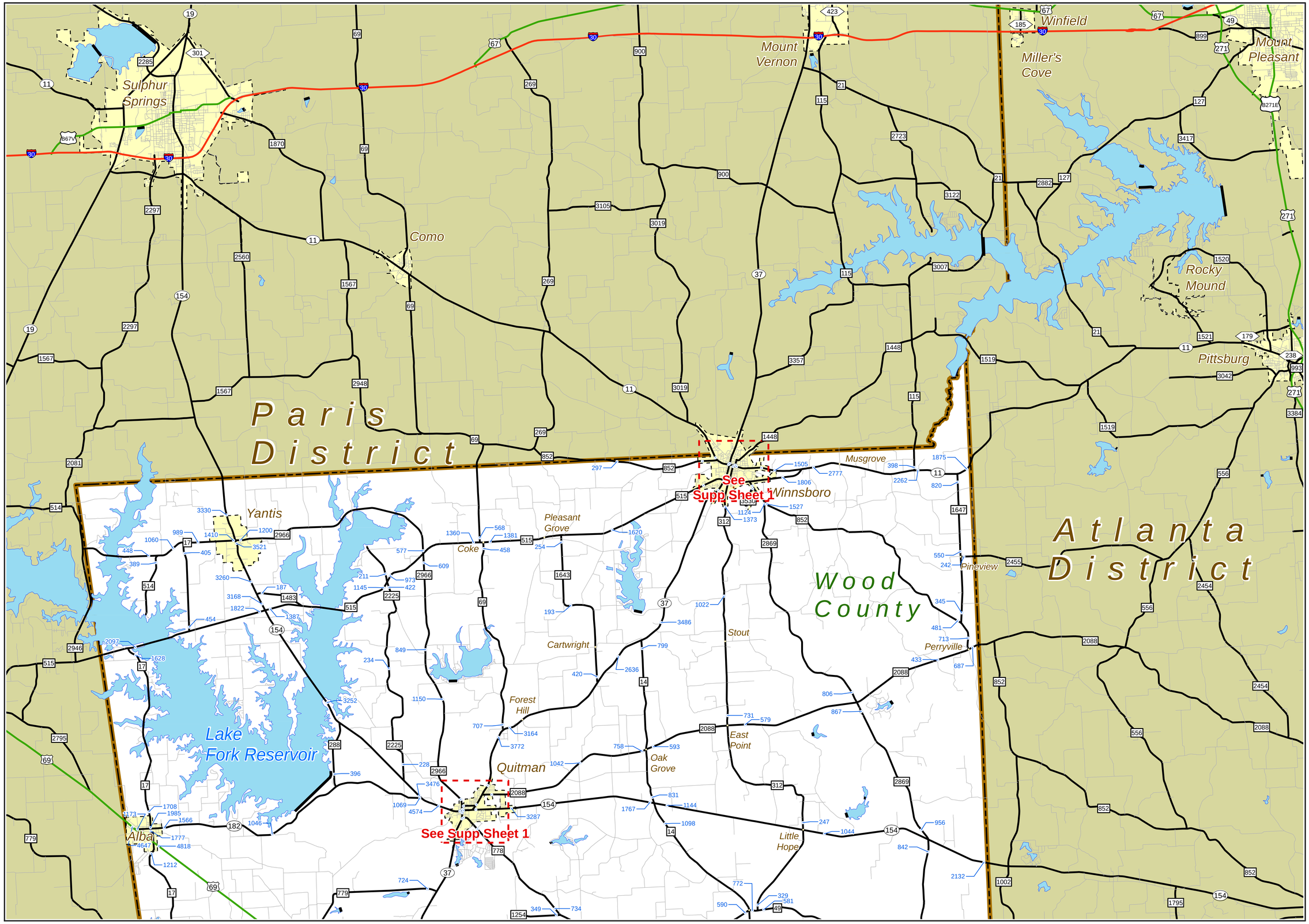

AADT
Towns
Dams
Streets
Roads
BF
BI
BS
BU
FM
FS
IH
PR
RE
RM
RR
RS
SH
SL
SS
UA
UP
US
Lakes
Cities
District
County

COPYRIGHT 2015 by the Texas Department of Transportation.
All rights reserved.

NOTICE: This map has been prepared for internal use by the Texas Department of Transportation. Accuracy is limited to the validity of available data.

Miles
0 1 2 3 4

2014 TYLER DISTRICT TRAFFIC MAP

PREPARED BY THE
Texas Department of Transportation
Transportation Planning and Programming Division
IN COOPERATION WITH THE
U.S.Department of Transportation

N

Texas Department of Transportation

Sheet 1 Of 10 Base Sheets

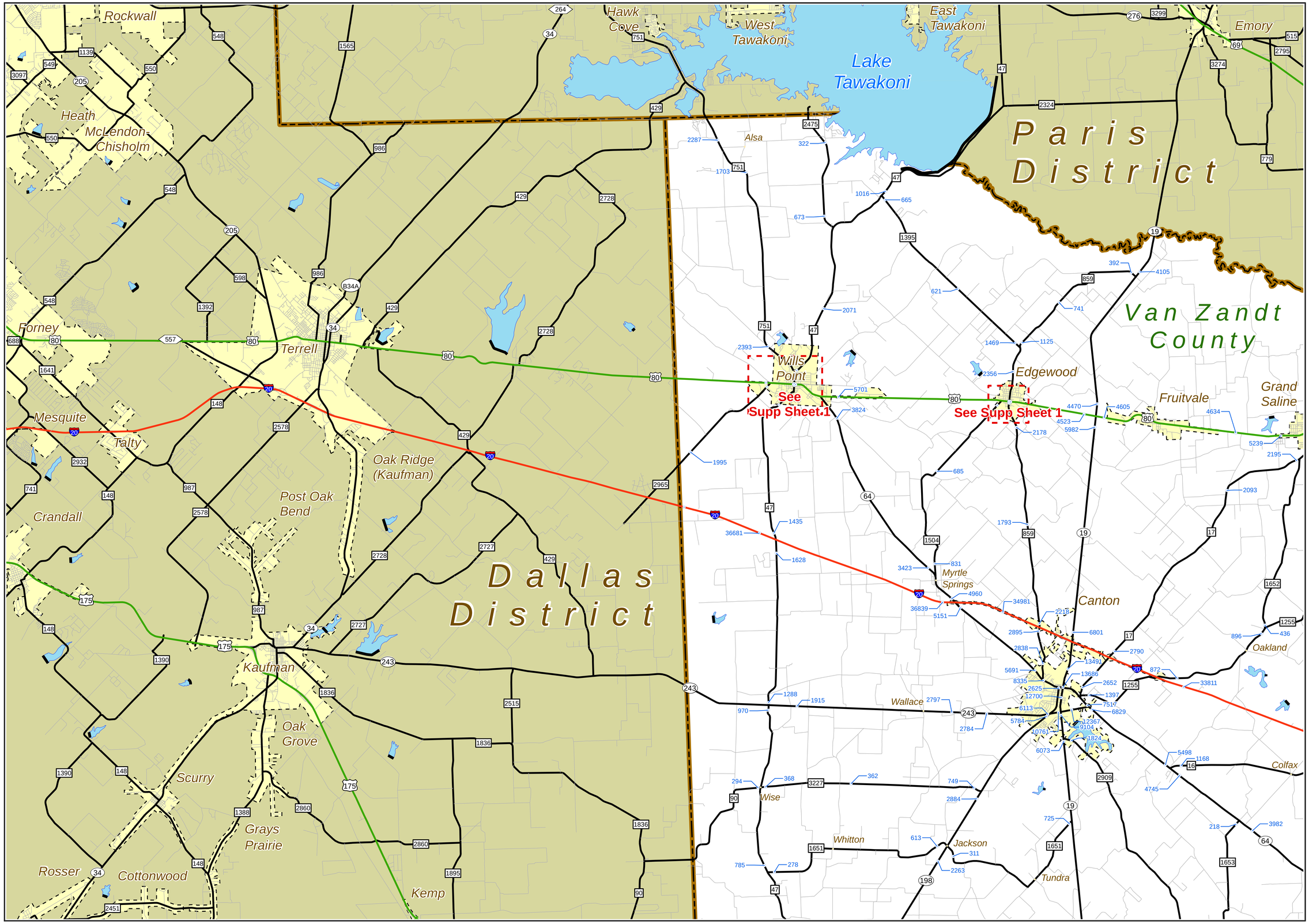

AADT
Towns
Dams
Streets
Roads
BF
BI
BS
BU
FM
FS
IH
PR
RE
RM
RR
RS
SH
SL
SS
UA
UP
US
Lakes
Cities
District
County

COPYRIGHT 2015 by the Texas Department of Transportation.
All rights reserved.

NOTICE: This map has been prepared for internal use by the Texas Department of Transporation. Accuracy is limited to the validity of available data.

Miles
0 1 2 3 4

2014 TYLER DISTRICT TRAFFIC MAP

PREPARED BY THE
Texas Department of Transportation
Transportation Planning and Programming Division
IN COOPERATION WITH THE
U.S.Department of Transportation

N

Texas Department of Transportation

Sheet 2 Of 10 Base Sheets

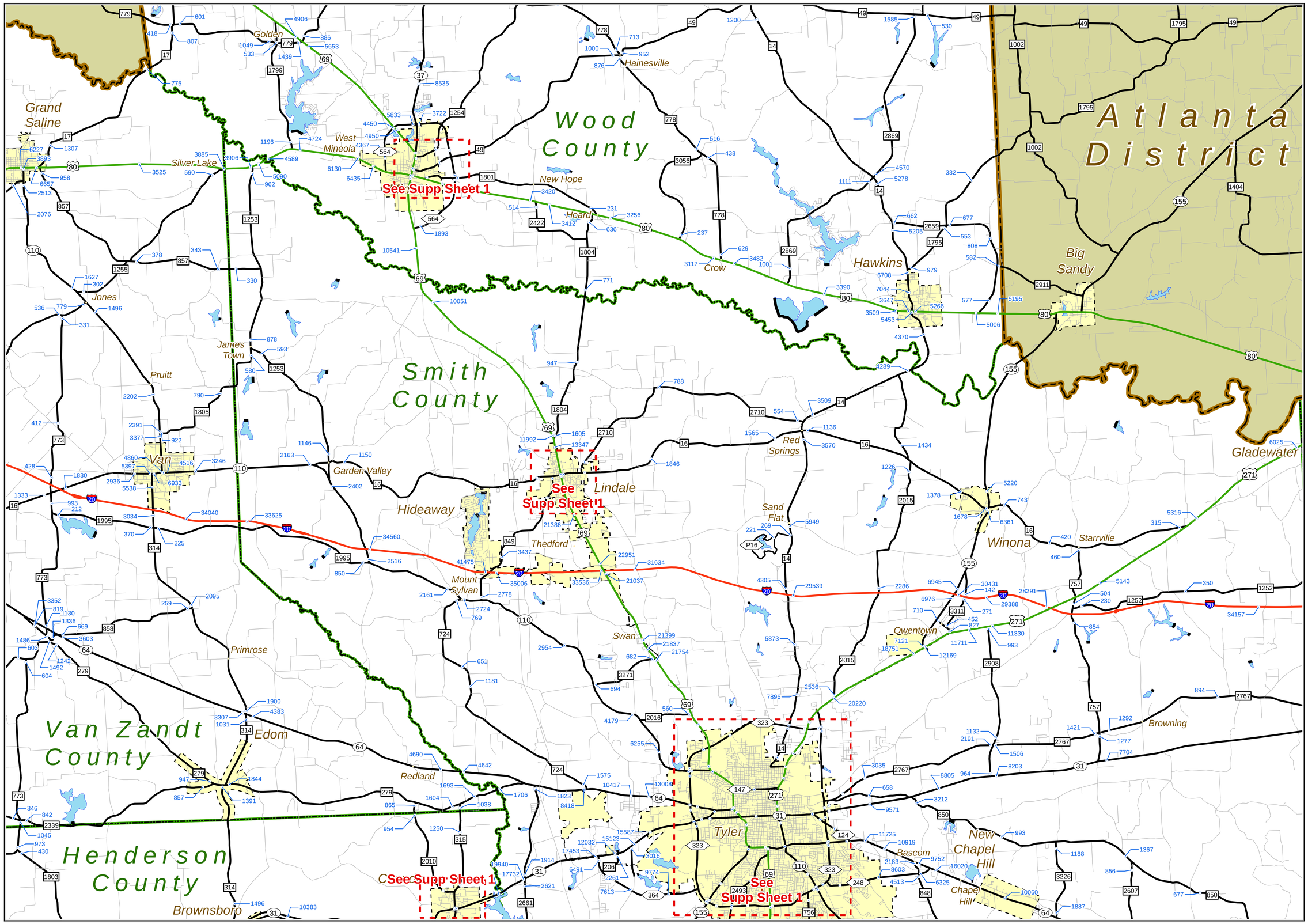

AADT
Towns
Dams
Streets
Roads
BF
BI
BS
BU
FM
FS
IH
PR
RE
RM
RR
RS
SH
SL
SS
UA
UP
US
Lakes
Cities
District
County

COPYRIGHT 2015 by the Texas Department of Transportation. All rights reserved.

NOTICE: This map has been prepared for internal use by the Texas Department of Transporation. Accuracy is limited to the validity of available data.

Miles
0 1 2 3 4

2014 TYLER DISTRICT TRAFFIC MAP

PREPARED BY THE

Texas Department of Transportation
Transportation Planning and Programming Division

IN COOPERATION WITH THE

U.S.Department of Transportation

N

Texas Department of Transportation

Sheet 3 Of 10 Base Sheets

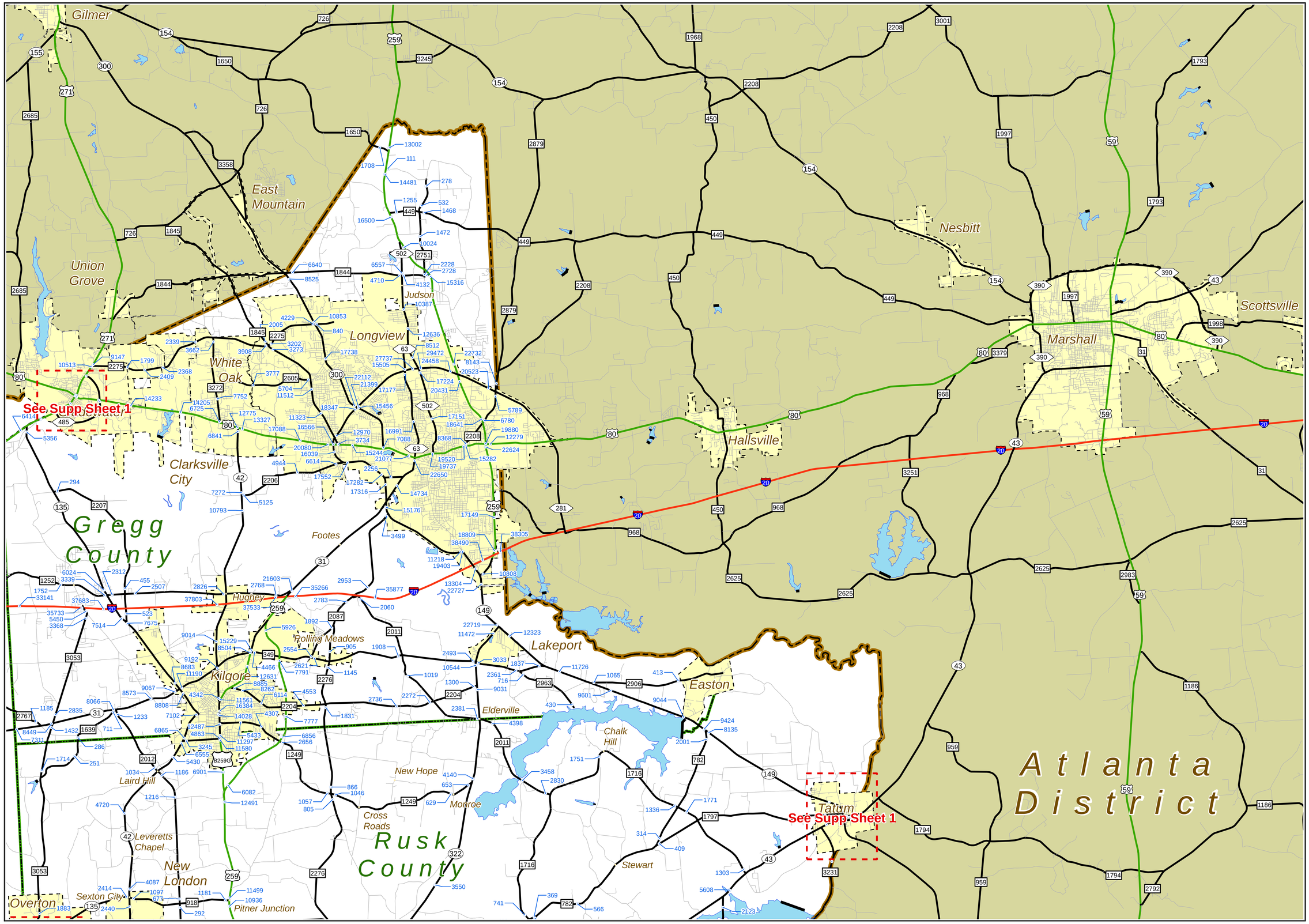

AADT
Towns
Dams
Streets
Roads
BF
BI
BS
BU
FM
FS
IH
PR
RE
RM
RR
RS
SH
SL
SS
UA
UP
US
Lakes
Cities
District
County

COPYRIGHT 2015 by the Texas Department of Transportation.
All rights reserved.

NOTICE: This map has been prepared for internal use by the Texas Department of Transportation. Accuracy is limited to the validity of available data.

Miles
0 1 2 3 4

2014 TYLER DISTRICT TRAFFIC MAP

PREPARED BY THE

Texas Department of Transportation
Transportation Planning and Programming Division

IN COOPERATION WITH THE

U.S.Department of Transportation

N

Texas Department of Transportation

Sheet 4 Of 10 Base Sheets

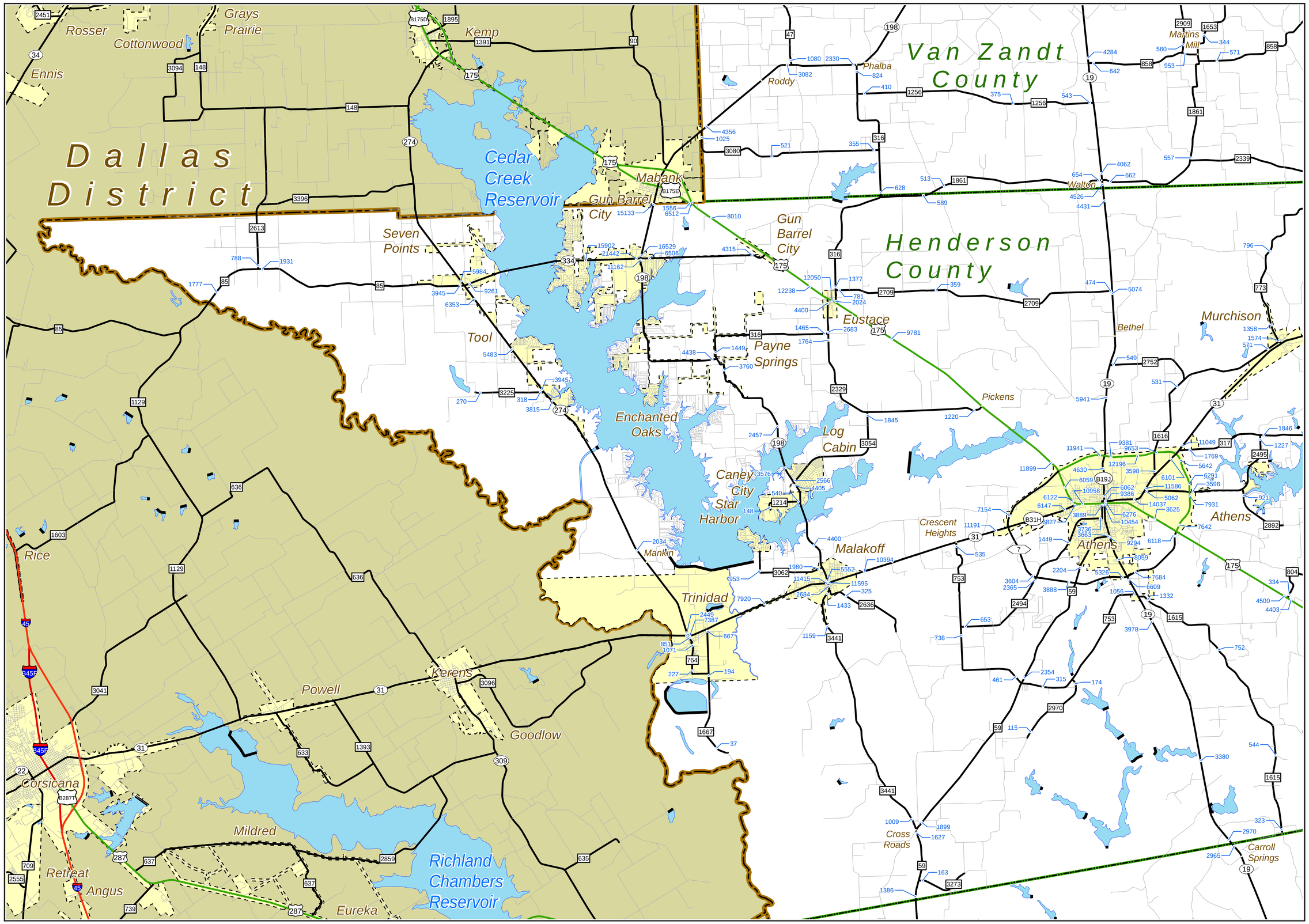

AADT
Towns
Dams
Streets
Roads
BF
BI
BS
BU
FM
FS
IH
PR
RE
RM
RR
RS
SH
SL
SS
UA
UP
US
Lakes
Cities
District
County

COPYRIGHT 2015 by the Texas Department of Transportation.
All rights reserved.

NOTICE: This map has been prepared for internal use by the Texas Department of Transportation. Accuracy is limited to the validity of available data.

Miles
0 1 2 3 4

2014 TYLER DISTRICT TRAFFIC MAP

PREPARED BY THE
Texas Department of Transportation
Transportation Planning and Programming Division
IN COOPERATION WITH THE
U.S.Department of Transportation

N

Texas Department of Transportation

Sheet 5 Of 10 Base Sheets

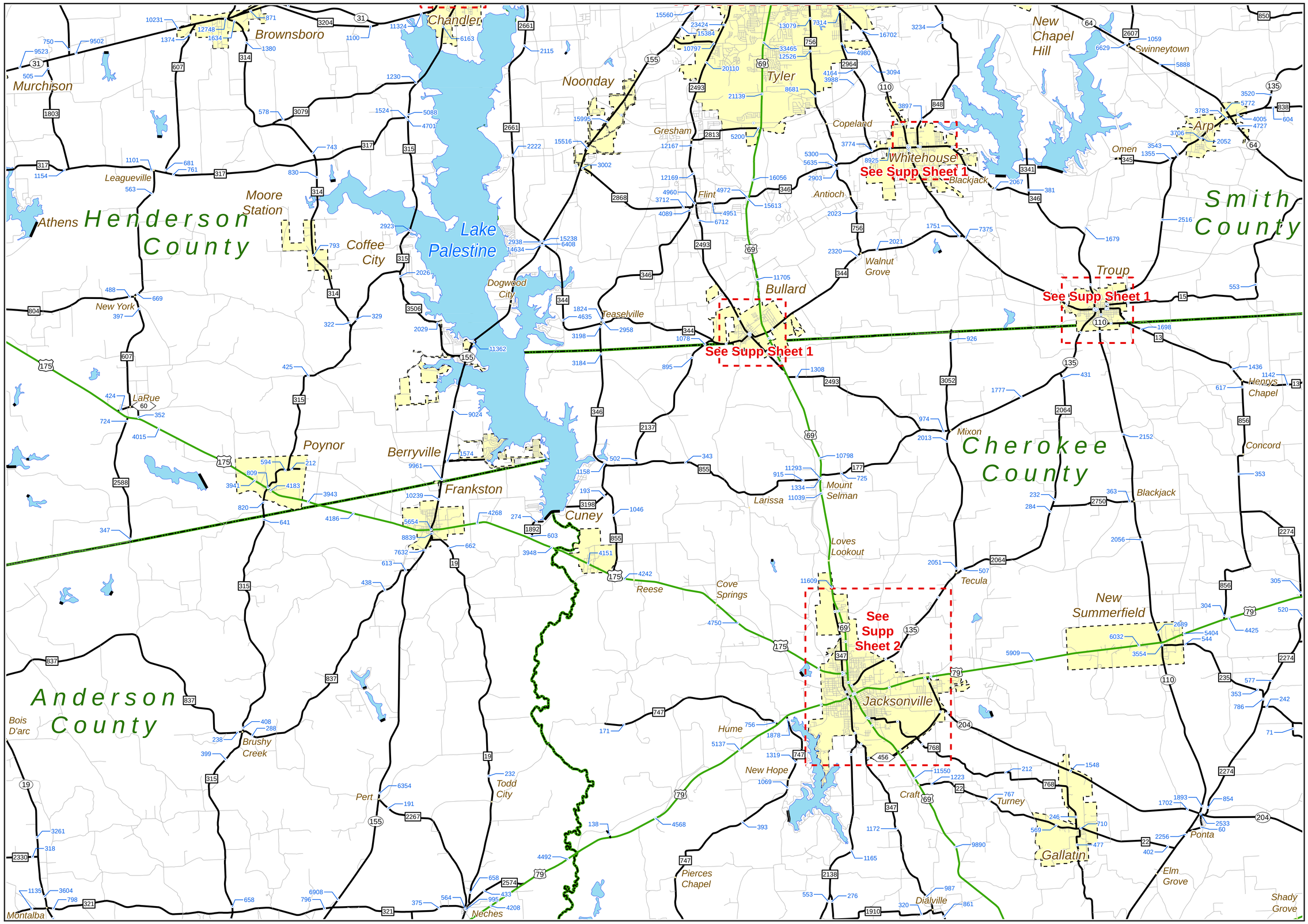

AADT
Towns
Dams
Streets
Roads
BF
BI
BS
BU
FM
FS
IH
PR
RE
RM
RR
RS
SH
SL
SS
UA
UP
US
Lakes
Cities
District
County

COPYRIGHT 2015 by the Texas Department of Transportation. All rights reserved.

NOTICE: This map has been prepared for internal use by the Texas Department of Transporation. Accuracy is limited to the validity of available data.

Miles
0 1 2 3 4

2014 TYLER DISTRICT TRAFFIC MAP

PREPARED BY THE
Texas Department of Transportation
Transportation Planning and Programming Division
IN COOPERATION WITH THE
U.S.Department of Transportation

N

Texas Department of Transportation

Sheet 6 Of 10 Base Sheets

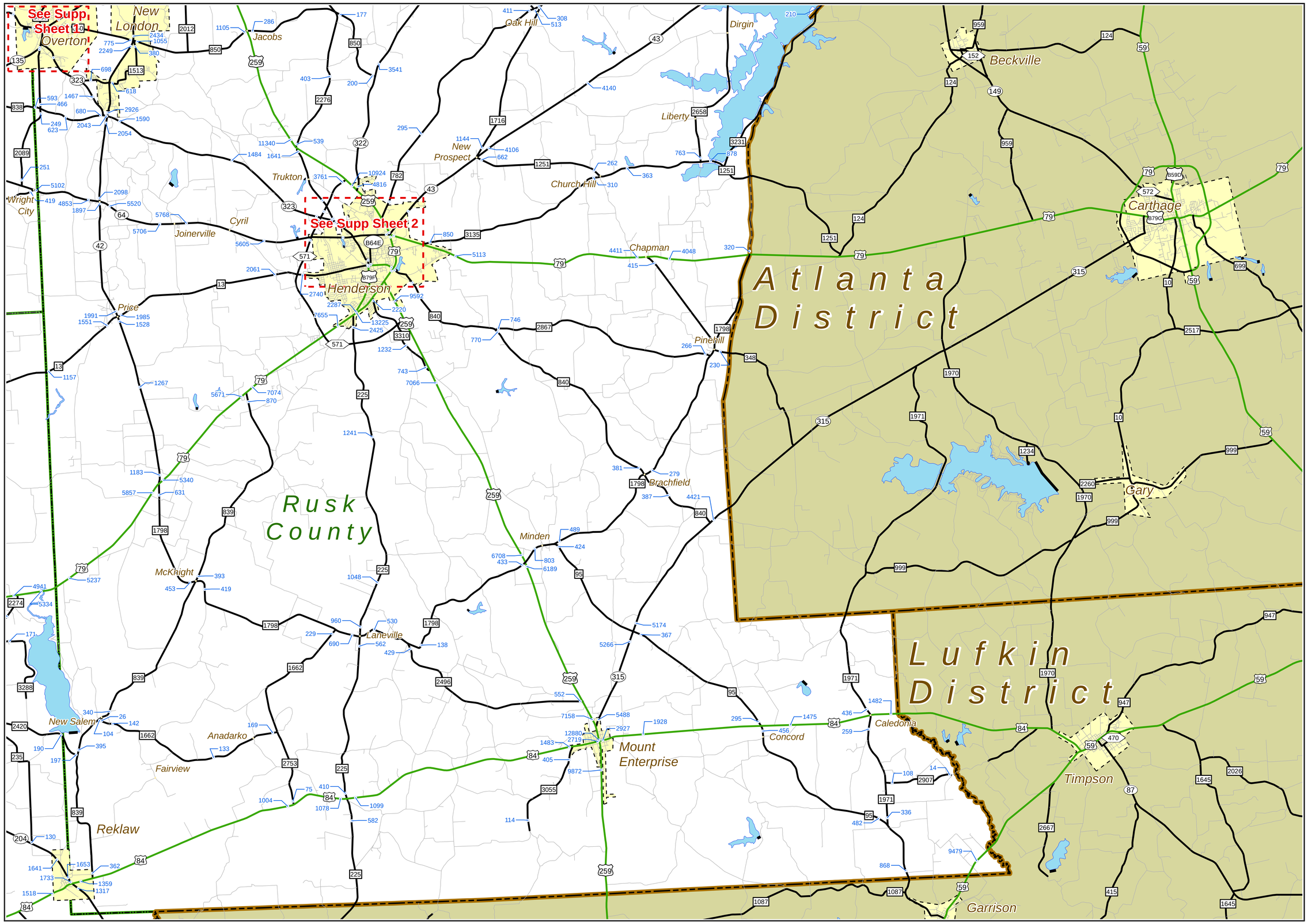

AADT
Towns
Dams
Streets
Roads
BF
BI
BS
BU
FM
FS
IH
PR
RE
RM
RR
RS
SH
SL
SS
UA
UP
US
Lakes
Cities
District
County

COPYRIGHT 2015 by the Texas Department of Transportation. All rights reserved.

NOTICE: This map has been prepared for internal use by the Texas Department of Transportation. Accuracy is limited to the validity of available data.

Miles
0 1 2 3 4

2014 TYLER DISTRICT TRAFFIC MAP

PREPARED BY THE
Texas Department of Transportation
Transportation Planning and Programming Division
IN COOPERATION WITH THE
U.S.Department of Transportation

N

Texas Department of Transportation

Sheet 7 Of 10 Base Sheets

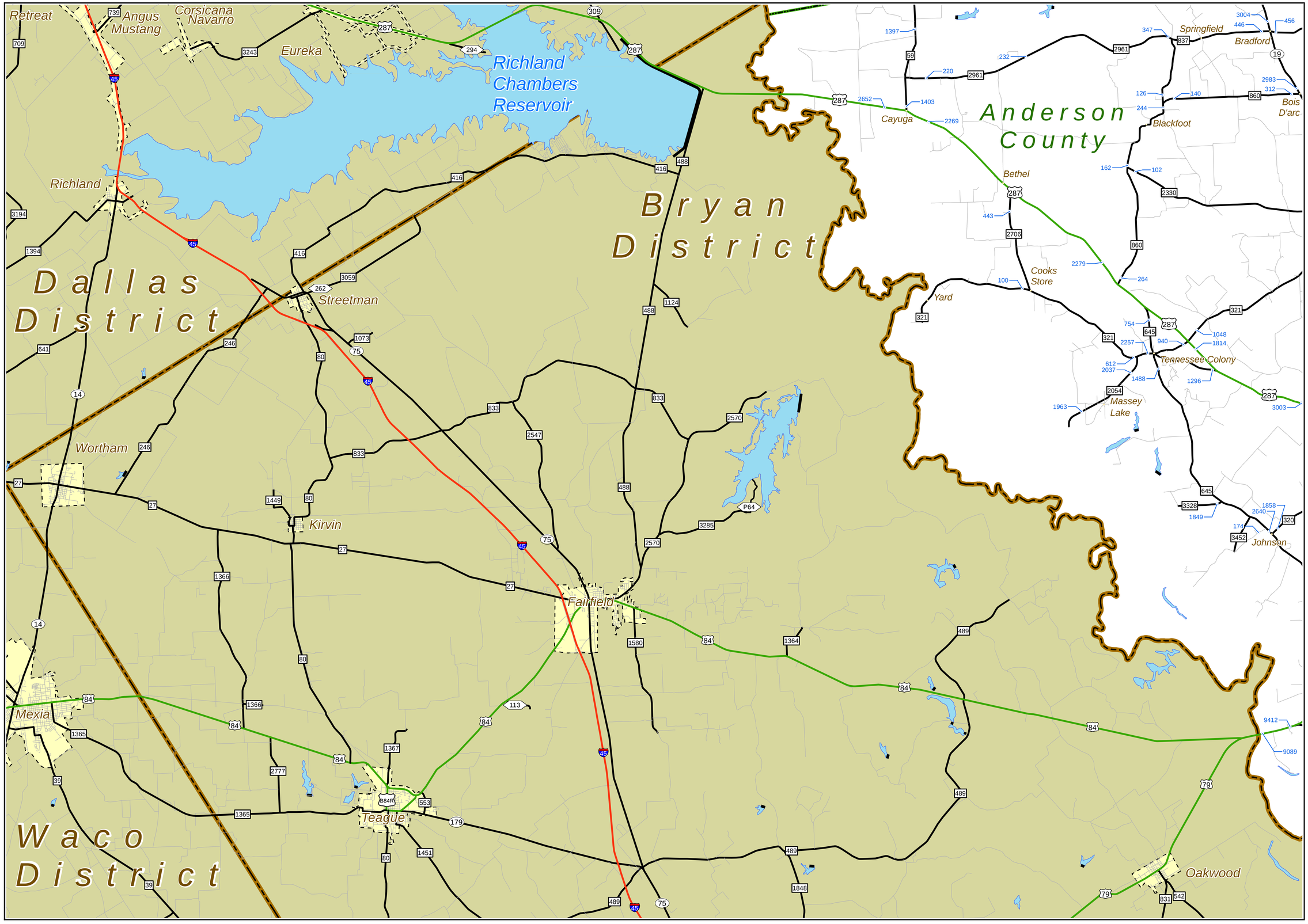

AADT
Towns
Dams
Streets
Roads
BF
BI
BS
BU
FM
FS
IH
PR
RE
RM
RR
RS
SH
SL
SS
UA
UP
US
Lakes
Cities
District
County

COPYRIGHT 2015 by the Texas Department of Transportation.
All rights reserved.

NOTICE: This map has been prepared for internal use by the Texas Department of Transporation. Accuracy is limited to the validity of available data.

Miles
0 1 2 3 4

2014 TYLER DISTRICT TRAFFIC MAP

PREPARED BY THE
Texas Department of Transportation
Transportation Planning and Programming Division
IN COOPERATION WITH THE
U.S.Department of Transportation

N

Texas Department of Transportation

Sheet 8 Of 10 Base Sheets

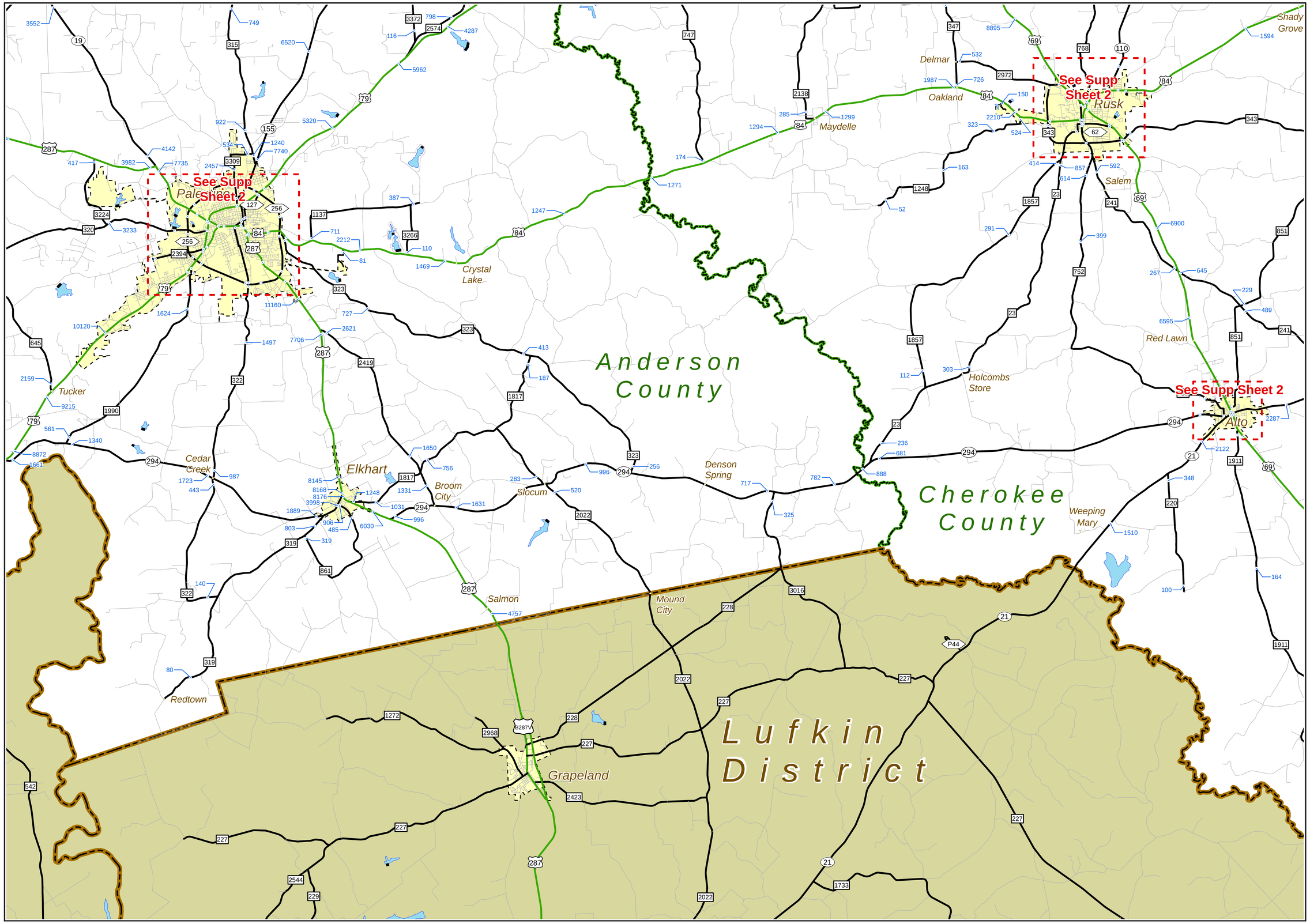

AADT
Towns
Dams
Streets
Roads
BF
BI
BS
BU
FM
FS
IH
PR
RE
RM
RR
RS
SH
SL
SS
UA
UP
US
Lakes
Cities
District
County

COPYRIGHT 2015 by the Texas Department of Transportation. All rights reserved.

NOTICE: This map has been prepared for internal use by the Texas Department of Transporation. Accuracy is limited to the validity of available data.

Miles
0 1 2 3 4

2014 TYLER DISTRICT TRAFFIC MAP

PREPARED BY THE
Texas Department of Transportation
Transportation Planning and Programming Division
IN COOPERATION WITH THE
U.S.Department of Transportation

N

Texas Department of Transportation

Sheet 9 Of 10 Base Sheets

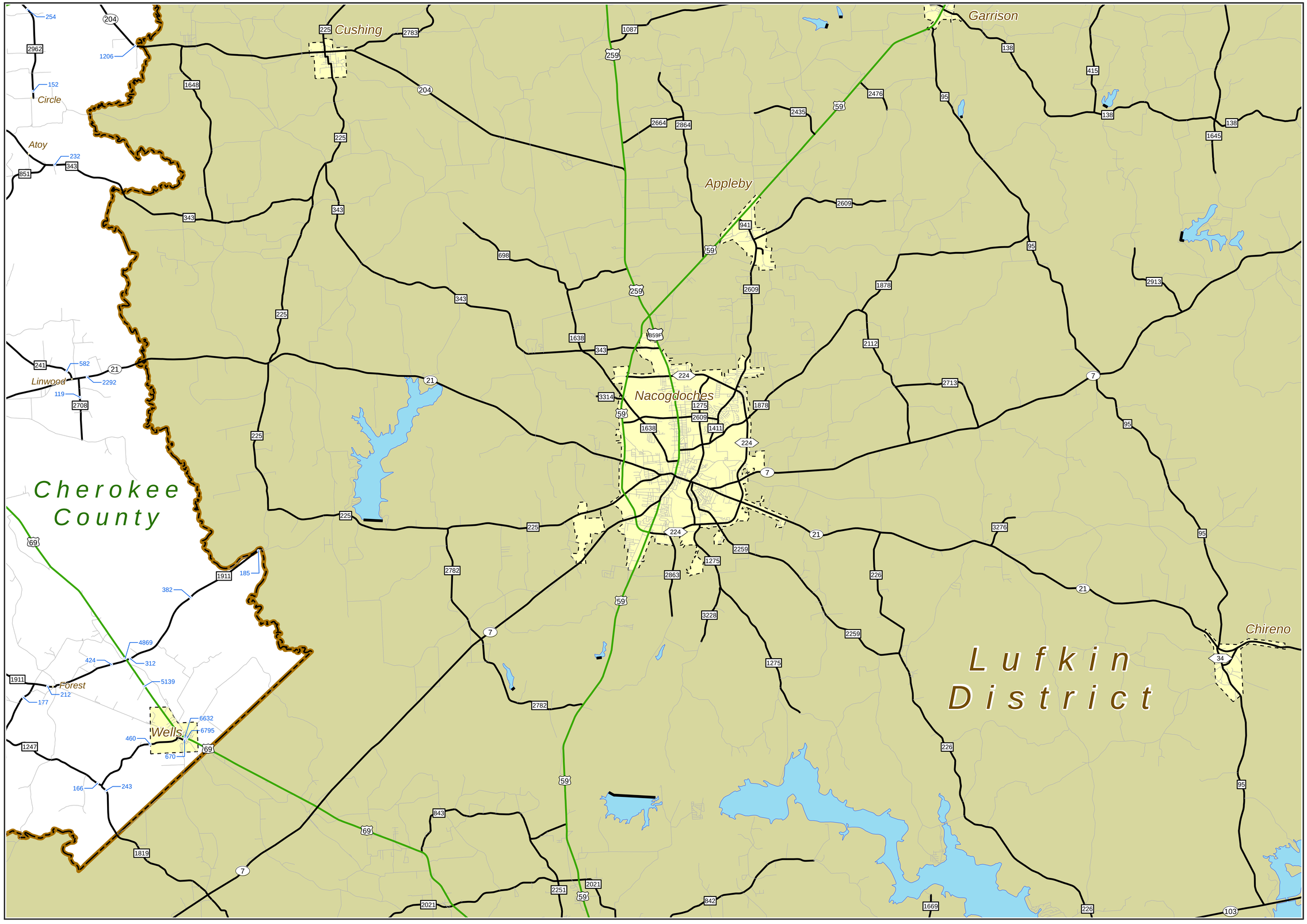

AADT	BU	RS	Cities
Towns	FM	SH	District
Dams	FS	SL	County
Streets	IH	SS	
Roads	PR	UA	
BF	RE	UP	
BI	RM	US	
BS	RR	Lakes	

COPYRIGHT 2015 by the Texas Department of Transportation. All rights reserved.

NOTICE: This map has been prepared for internal use by the Texas Department of Transporation. Accuracy is limited to the validity of available data.

Miles
0 1 2 3 4

2014 TYLER DISTRICT TRAFFIC MAP

PREPARED BY THE

Texas Department of Transportation
Transportation Planning and Programming Division

IN COOPERATION WITH THE

U.S.Department of Transportation

N

Texas Department of Transportation

Sheet 10 Of 10 Base Sheets