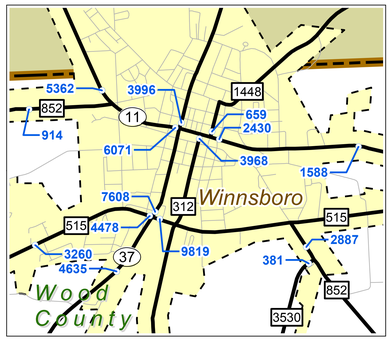

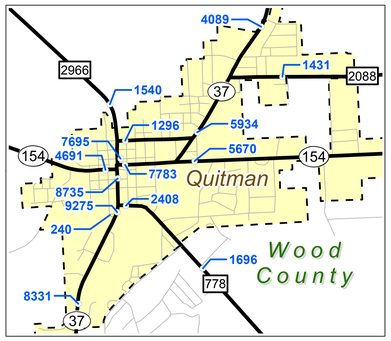

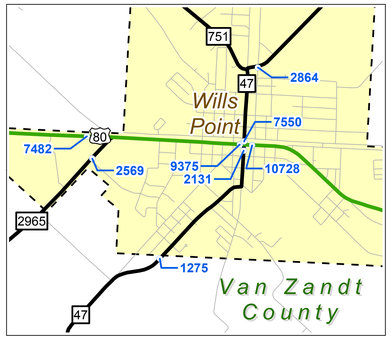

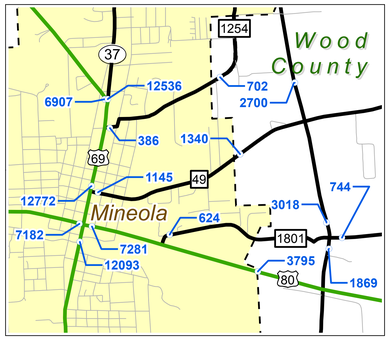

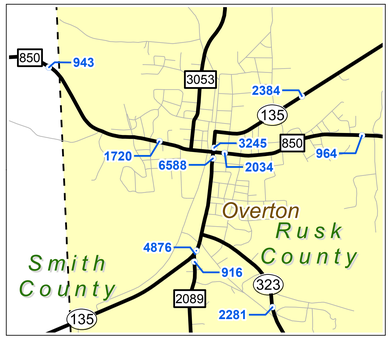

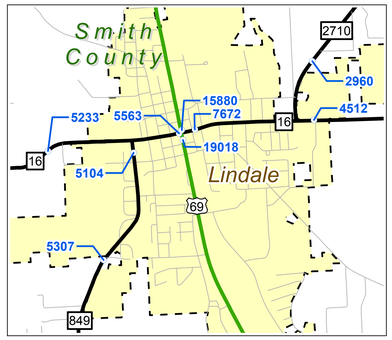

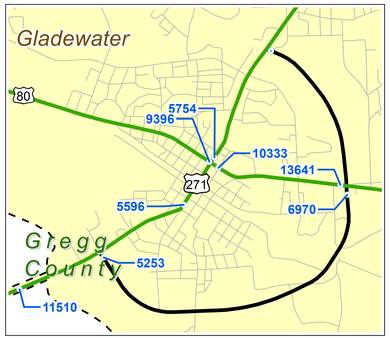

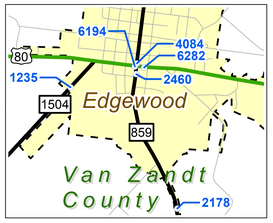

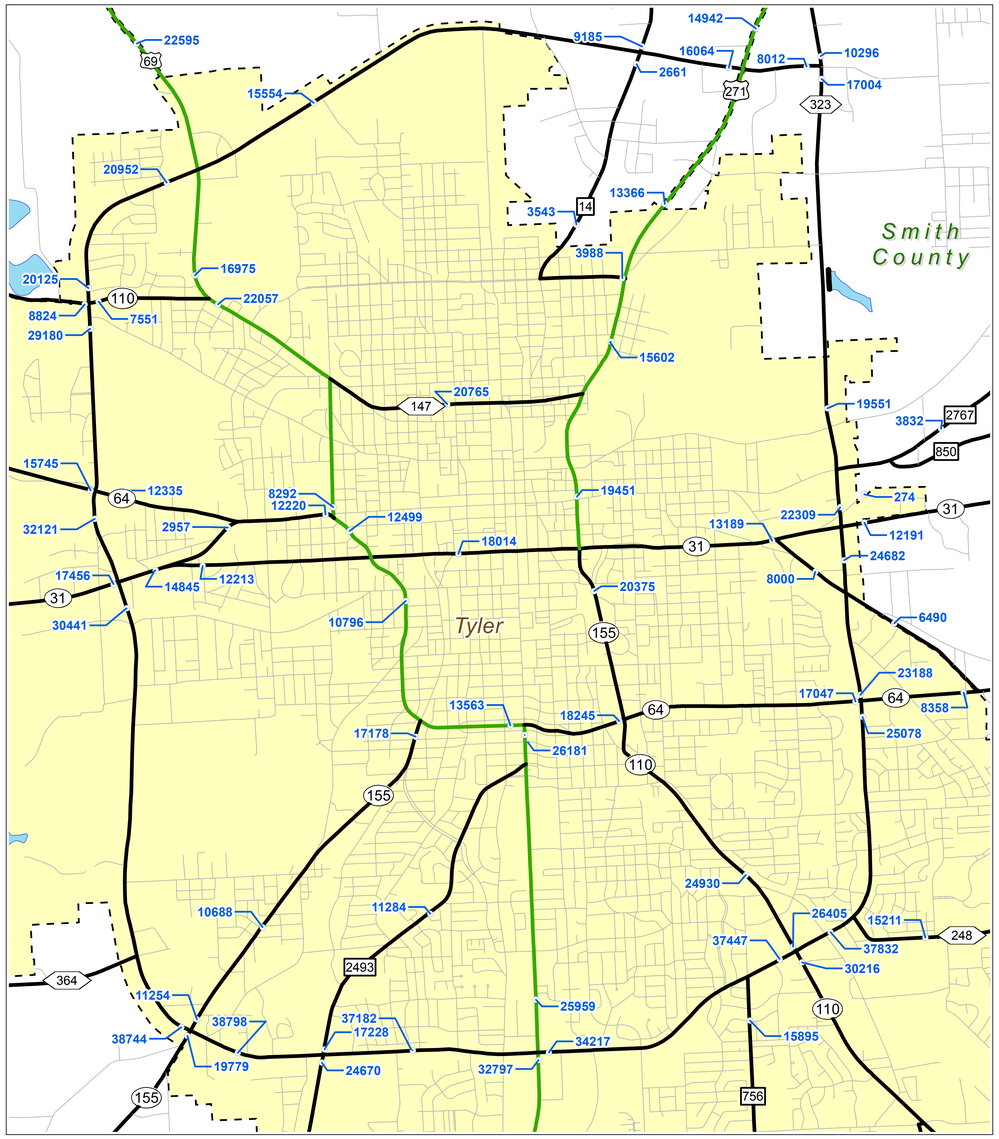

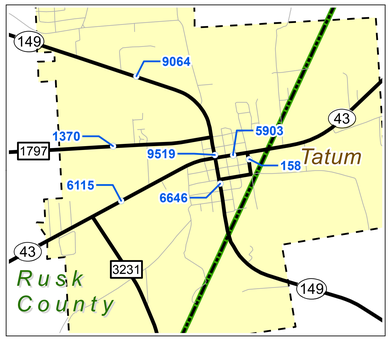

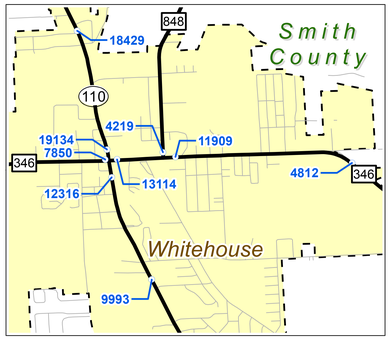

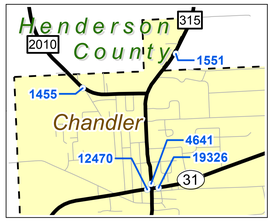

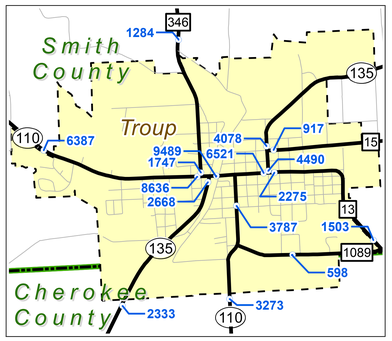

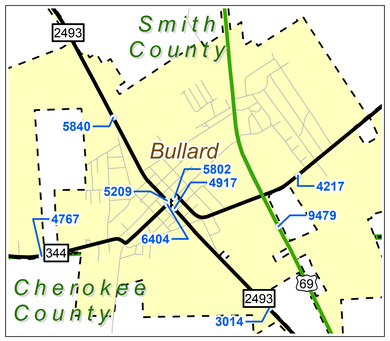

AADT — Streets — Roads — BF — BI — BS — BU

FM — FS — IH — PR — RE — RM — RR

RS — SH — SL — SS — UA — UP — US

Cities — District — County

COPYRIGHT 2015 by the Texas Department of Transportation.
All rights reserved.

NOTICE: This map has been prepared for internal use by the Texas Department of Transporation. Accuracy is limited to the validity of available data.

N

2014 TYLER DISTRICT TRAFFIC MAP

PREPARED BY THE

Texas Department of Transportation
Transportation Planning and Programming Division

IN COOPERATION WITH THE

U.S.Department of Transportation

Miles

0 0.5 1 2

Texas Department of Transportation

SUPPLEMENTARY SHEET 1 OF 2

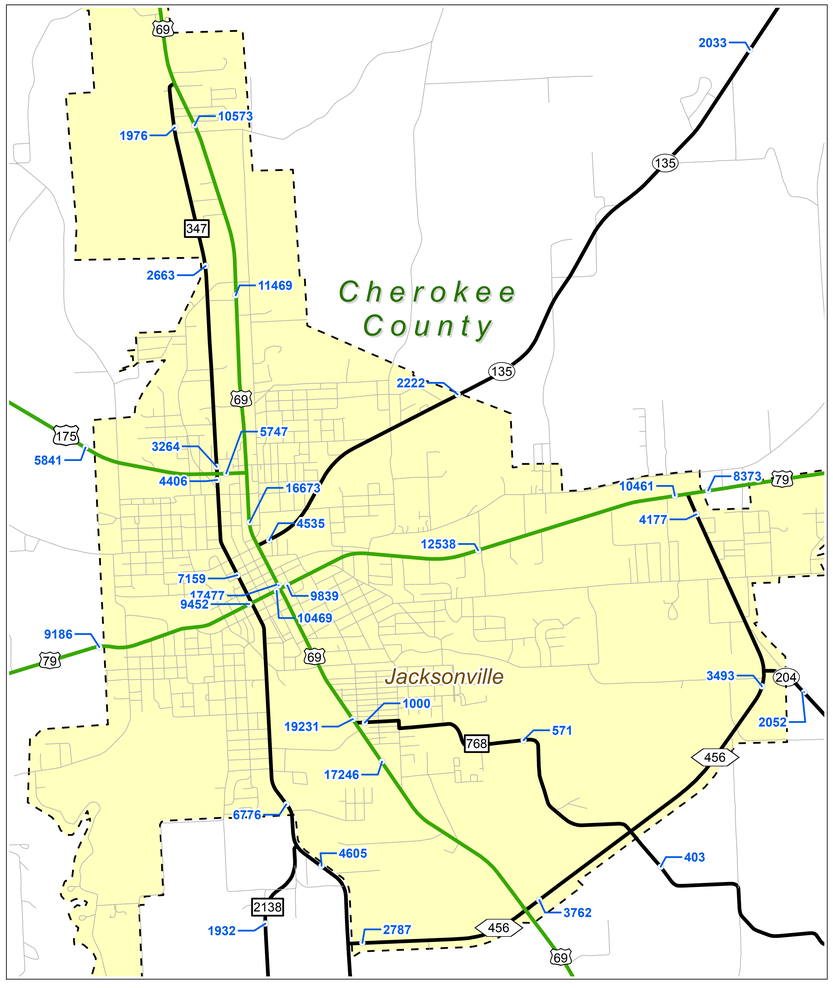

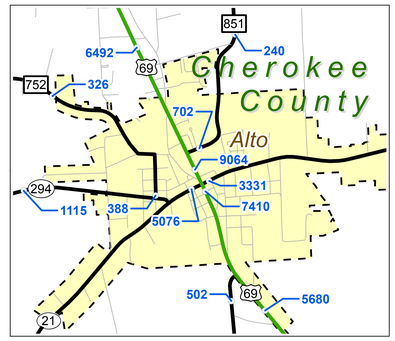

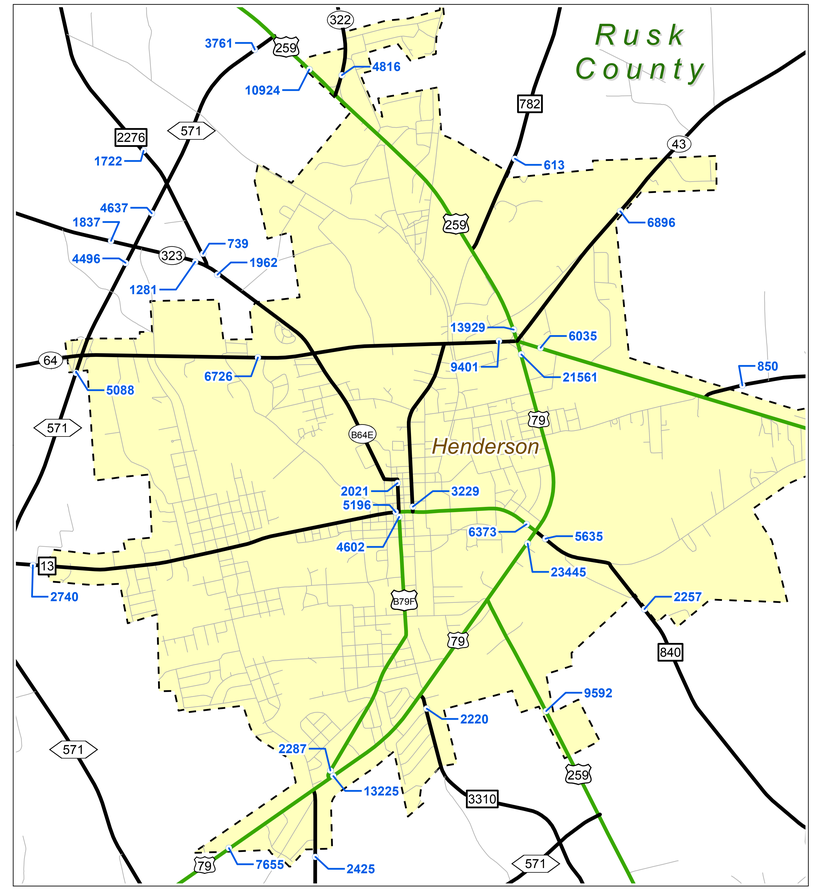

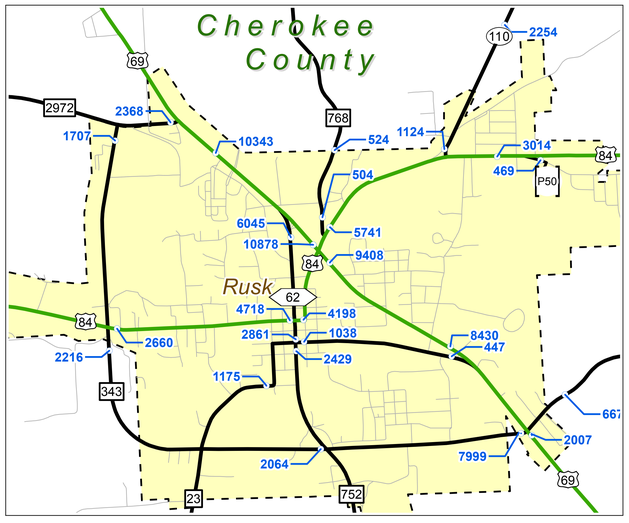

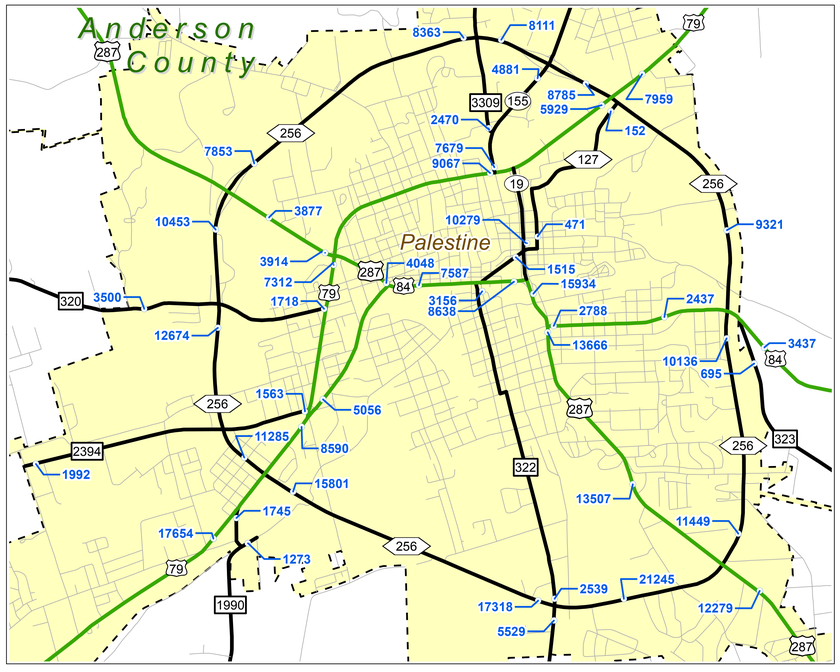

AADT — Streets — Roads — BF — BI — BS — BU
FM — FS — IH — PR — RE — RM — RR
RS — SH — SL — SS — UA — UP — US
Cities — County

COPYRIGHT 2015 by the Texas Department of Transportation.
All rights reserved.

NOTICE: This map has been prepared for internal use by the Texas Department of Transporation. Accuracy is limited to the validity of available data.

N

2014 TYLER DISTRICT TRAFFIC MAP

PREPARED BY THE

Texas Department of Transportation
Transportation Planning and Programming Division

IN COOPERATION WITH THE

U.S.Department of Transportation

Miles
0 1 2

Texas Department of Transportation

SUPPLEMENTARY SHEET 2 OF 2