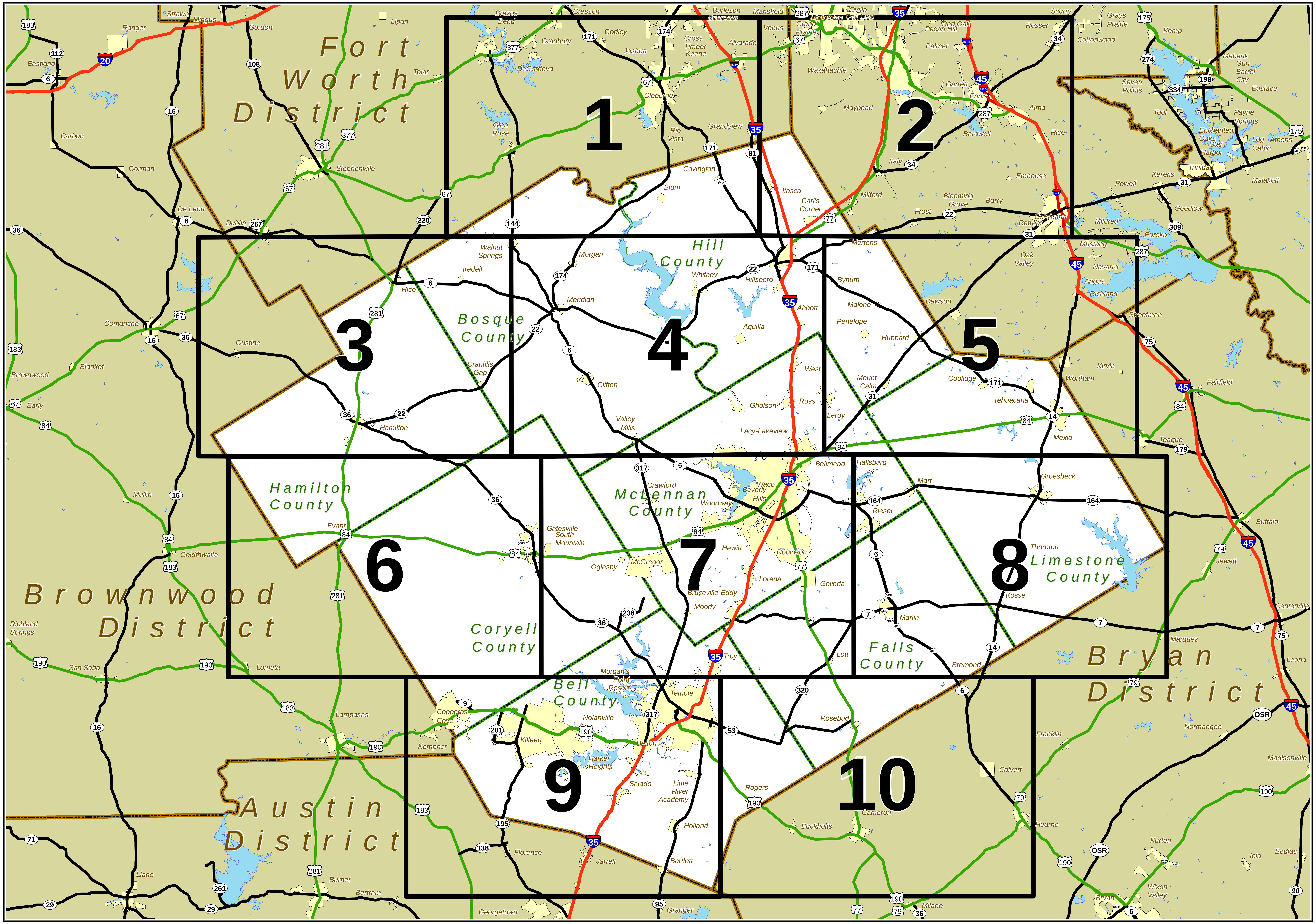

WACO DISTRICT KEY TO SHEETS

PREPARED BY THE

Texas Department of Transoportation

Transportation Planning and Programming Division

IN COOPERATION WITH THE

U.S. DEPARTMENT OF TRANSPORTATION

N

Copyright 2015 by the Texas Department of Transportation.
All rights reserved.

NOTICE: This map has been prepared for internal use by the Texas Department of Transportation. Accuracy is limited to the validity of available data.

KEY TO BASE SHEETS

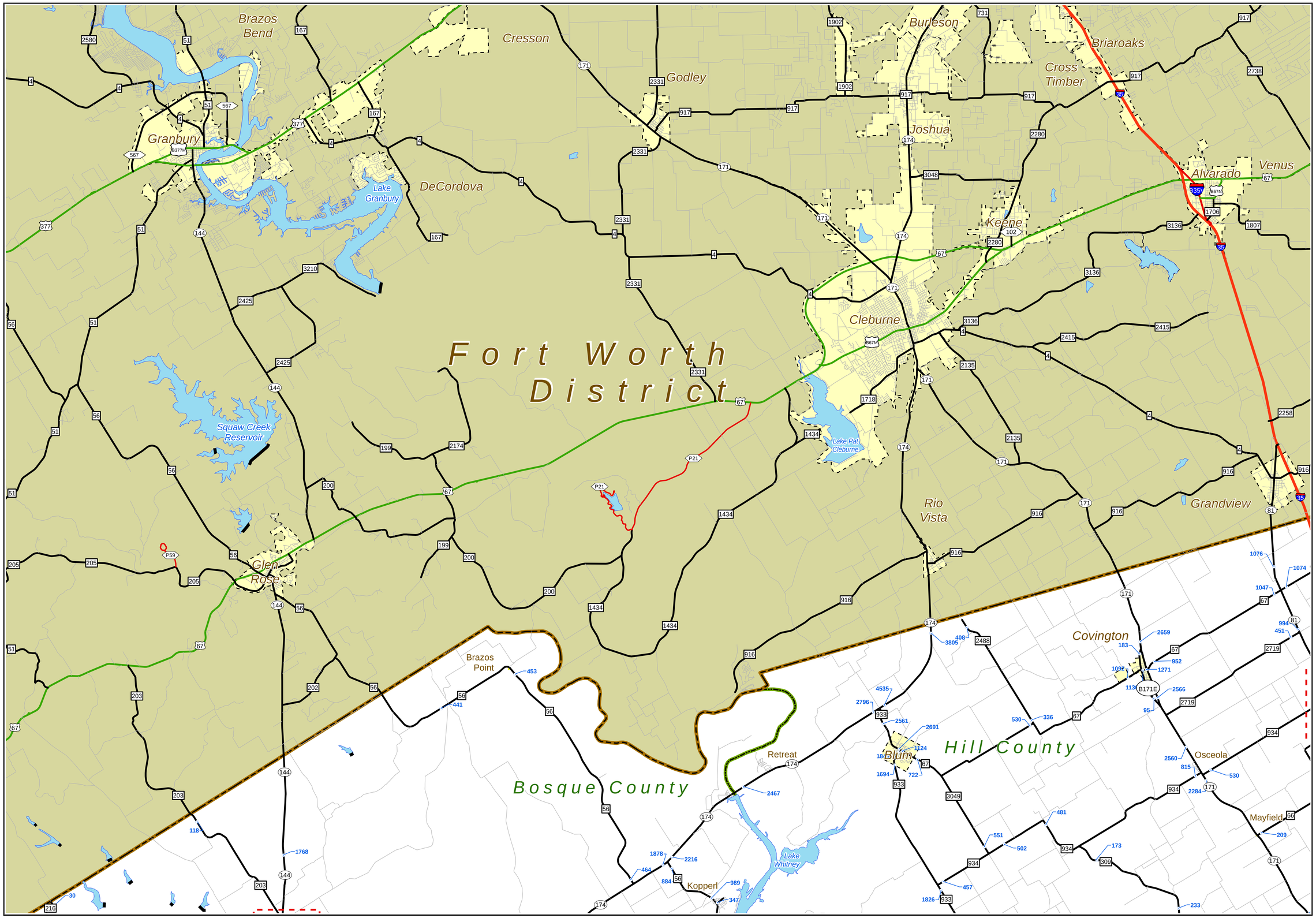

Roads, IH, SL, BF, PR, SS, BI, RE, UA, BS, RM, UP, BU, RR, US, FM, RS, Streets, FS, SH, Towns, Lakes, Cities, District, County

COPYRIGHT 2015 by the Texas Department of Transportation. All rights reserved.

NOTICE: This map had been prepared for internal use by the Texas Department of Transportation. Accuracy is limited to the validity of available data.

N

2014 WACO DISTRICT TRAFFIC MAP

PREPARED BY THE

Texas Department of Transportation

Transportation Planning and Programming Division

IN COOPERATION WITH THE

U.S. Department of Transportation

Miles

0 1 2 3 4

Texas Department of Transportation

Sheet 1 of 10 Base Sheets

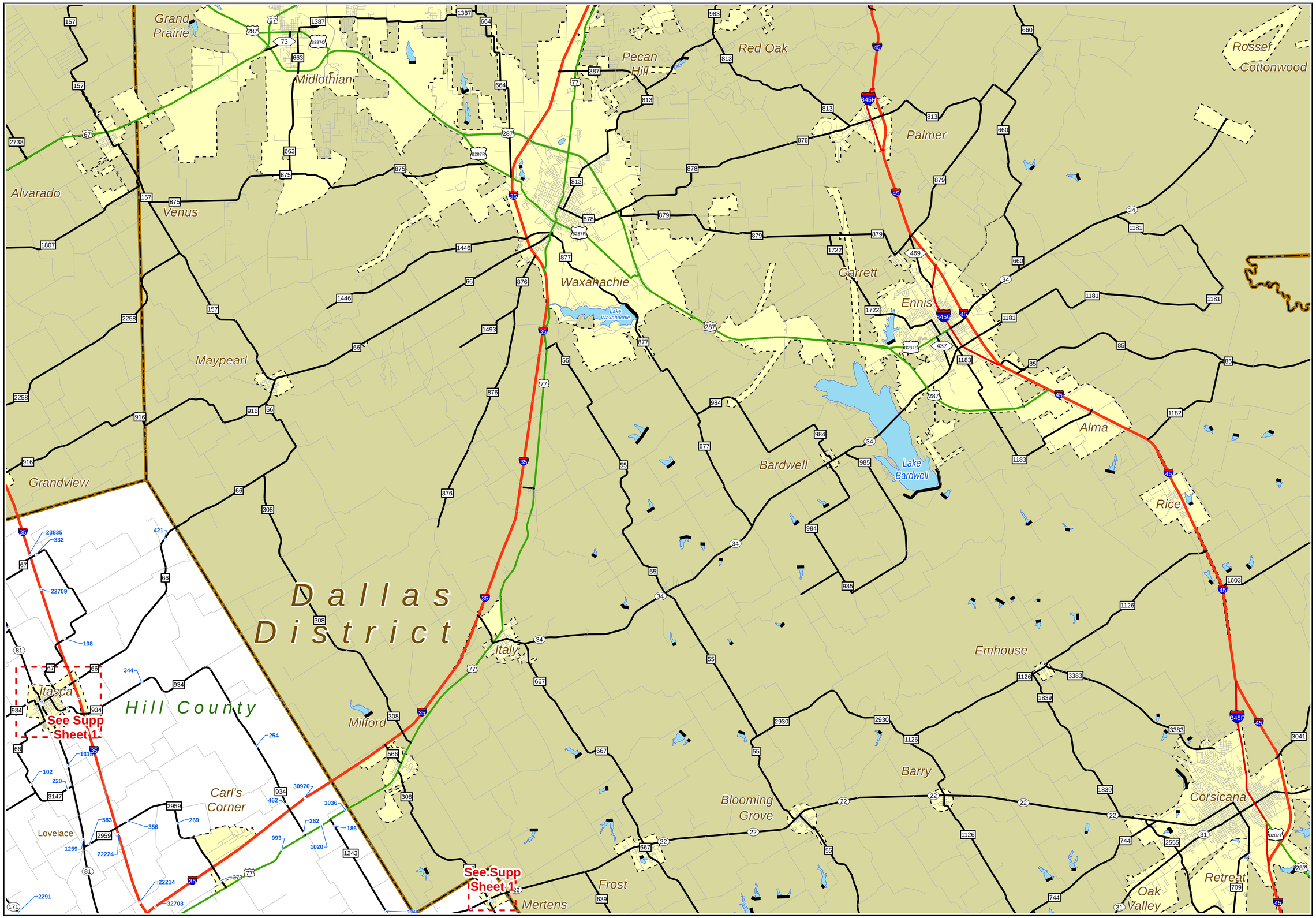

Roads	IH	SL	Lakes
BF	PR	SS	Cities
BI	RE	UA	District
BS	RM	UP	County
BU	RR	US	
FM	RS	Streets	
FS	SH	Towns	

COPYRIGHT 2015 by the Texas Department of Transportation. All rights reserved.

NOTICE: This map had been prepared for internal use by the Texas Department of Transportation. Accuracy is limited to the validity of available data.

N

2014 WACO DISTRICT TRAFFIC MAP

PREPARED BY THE

Texas Department of Transportation
Transportation Planning and Programming Division

IN COOPERATION WITH THE

U.S. Department of Transportation

Miles
0 1 2 3 4

Texas Department of Transportation

Sheet 2 of 10 Base Sheets

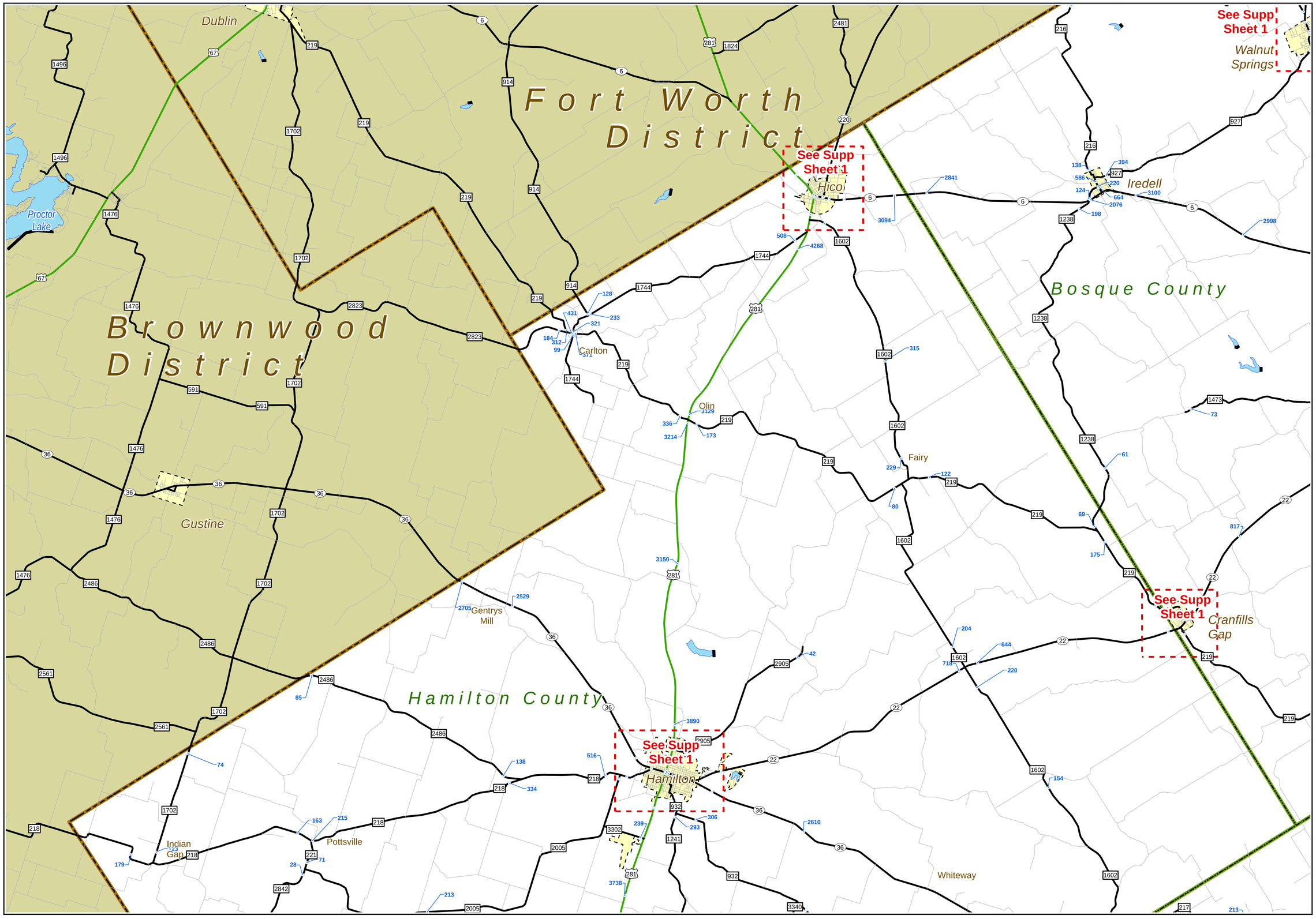

Roads, BF, BI, BS, BU, FM, FS, IH, PR, RE, RM, RR, RS, SH, SL, SS, UA, UP, US, Streets, Towns, Lakes, Cities, District, County

COPYRIGHT 2015 by the Texas Department of Transportation. All rights reserved.

NOTICE: This map had been prepared for internal use by the Texas Department of Transportation. Accuracy is limited to the validity of available data.

N

2014 WACO DISTRICT TRAFFIC MAP

PREPARED BY THE

Texas Department of Transportation
Transportation Planning and Programming Division

IN COOPERATION WITH THE

U.S. Department of Transportation

Miles
0 1 2 3 4

Texas Department of Transportation

Sheet 3 of 10 Base Sheets

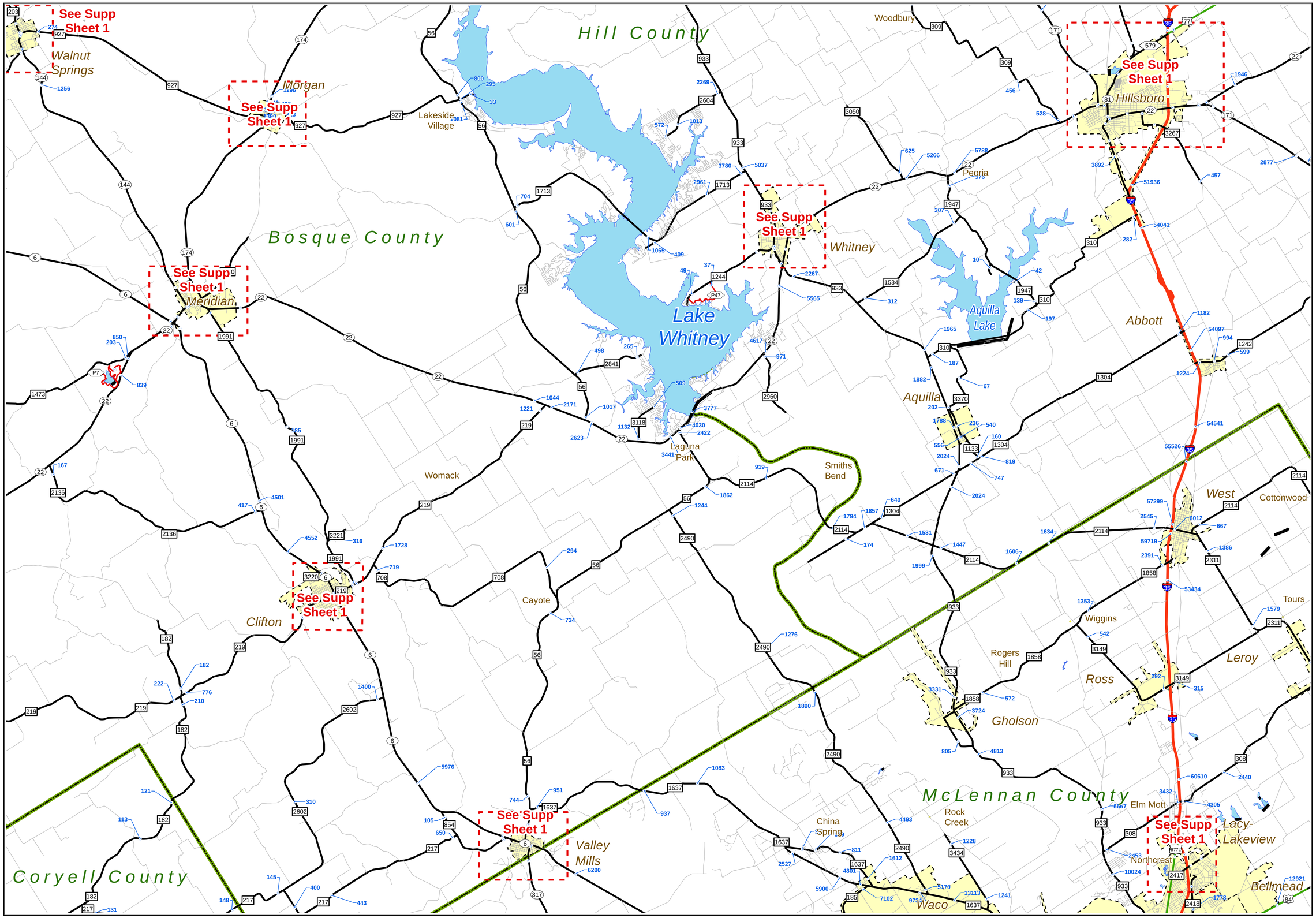

Roads, IH, SL, Lakes
BF, PR, SS, Cities
BI, RE, UA, District
BS, RM, UP, County
BU, RR, US
FM, RS, Streets
FS, SH, Towns

COPYRIGHT 2015 by the Texas Department of Transportation. All rights reserved.

NOTICE: This map had been prepared for internal use by the Texas Department of Transportation. Accuracy is limited to the validity of available data.

N

2014 WACO DISTRICT TRAFFIC MAP

PREPARED BY THE
Texas Department of Transportation
Transportation Planning and Programming Division
IN COOPERATION WITH THE
U.S. Department of Transportation

Miles
0 1 2 3 4

Texas Department of Transportation

Sheet 4 of 10 Base Sheets

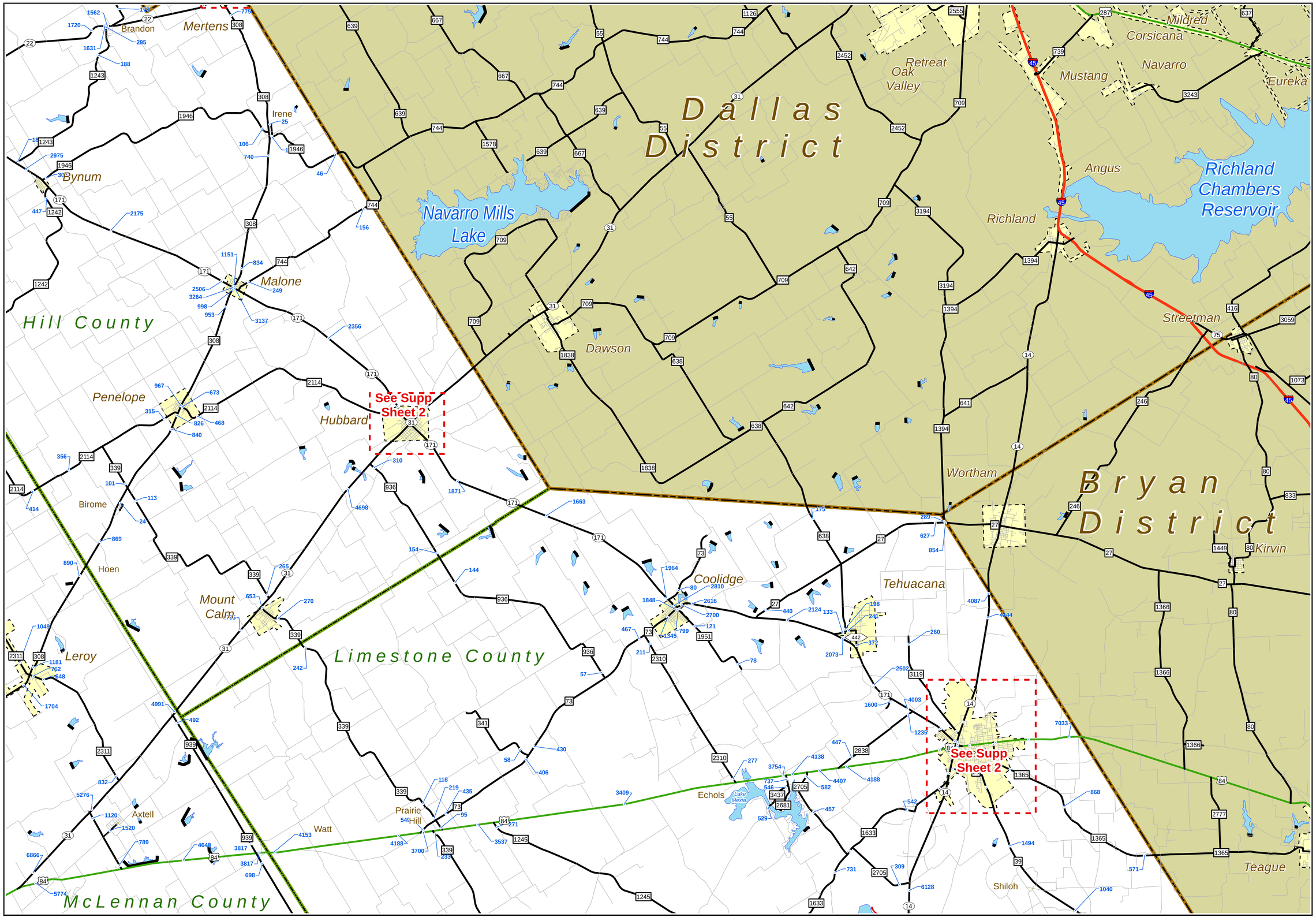

Roads | IH | SL | Lakes
BF | PR | SS | Cities
BI | RE | UA | District
BS | RM | UP | County
BU | RR | US
FM | RS | Streets
FS | SH | Towns

COPYRIGHT 2015 by the Texas Department of Transportation. All rights reserved.

NOTICE: This map had been prepared for internal use by the Texas Department of Transportation. Accuracy is limited to the validity of available data.

N

2014 WACO DISTRICT TRAFFIC MAP

PREPARED BY THE
Texas Department of Transportation
Transportation Planning and Programming Division
IN COOPERATION WITH THE
U.S. Department of Transportation

Miles
0 1 2 3 4

Texas Department of Transportation

Sheet 5 of 10 Base Sheets

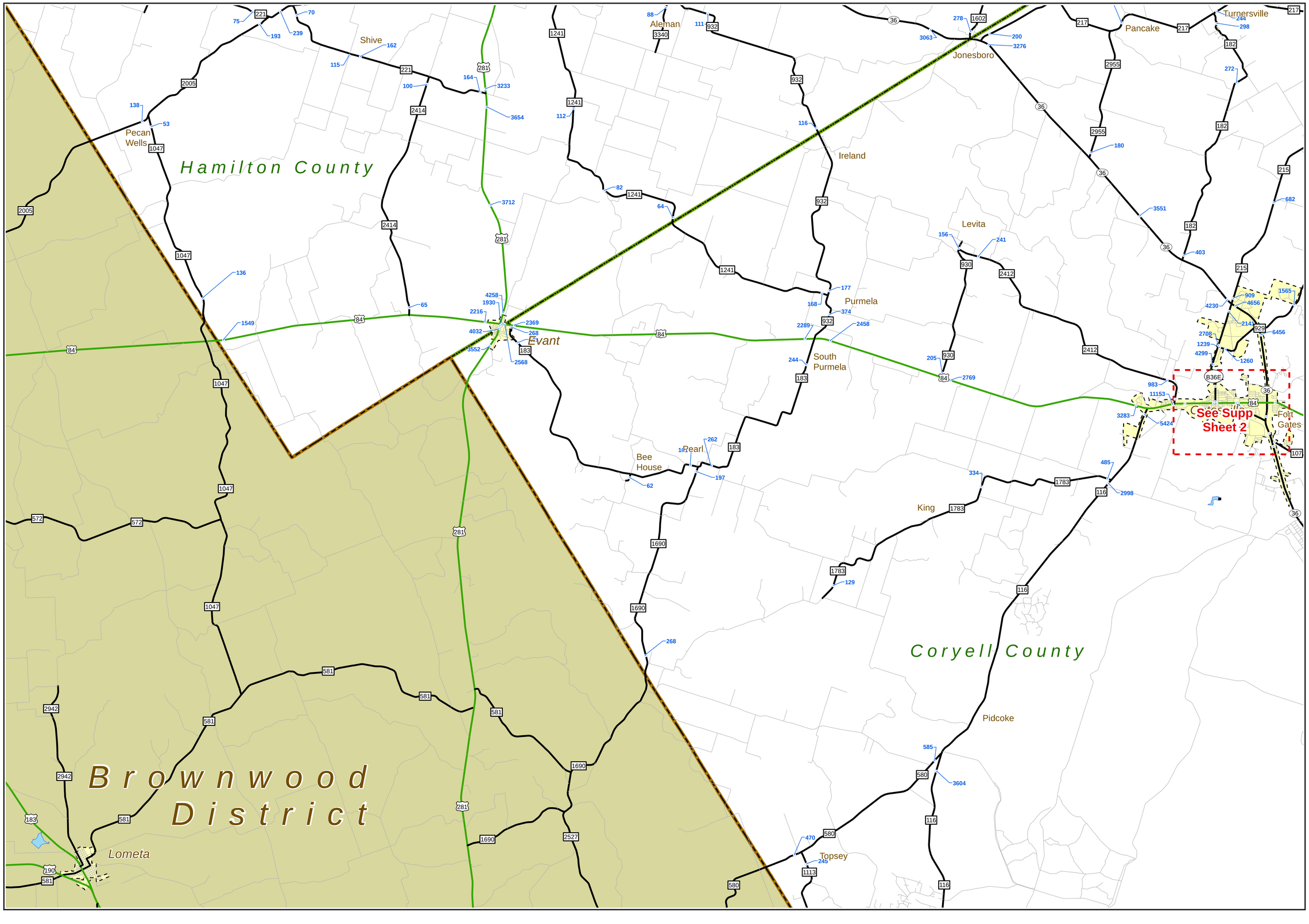

Roads, BF, BI, BS, BU, FM, FS, IH, PR, RE, RM, RR, RS, SH, SL, SS, UA, UP, US, Streets, Towns, Lakes, Cities, District, County

COPYRIGHT 2015 by the Texas Department of Transportation. All rights reserved.

NOTICE: This map had been prepared for internal use by the Texas Department of Transportation. Accuracy is limited to the validity of available data.

N

2014 WACO DISTRICT TRAFFIC MAP

PREPARED BY THE

Texas Department of Transportation

Transportation Planning and Programming Division

IN COOPERATION WITH THE

U.S. Department of Transportation

Miles

0 1 2 3 4

Texas Department of Transportation

Sheet 6 of 10 Base Sheets

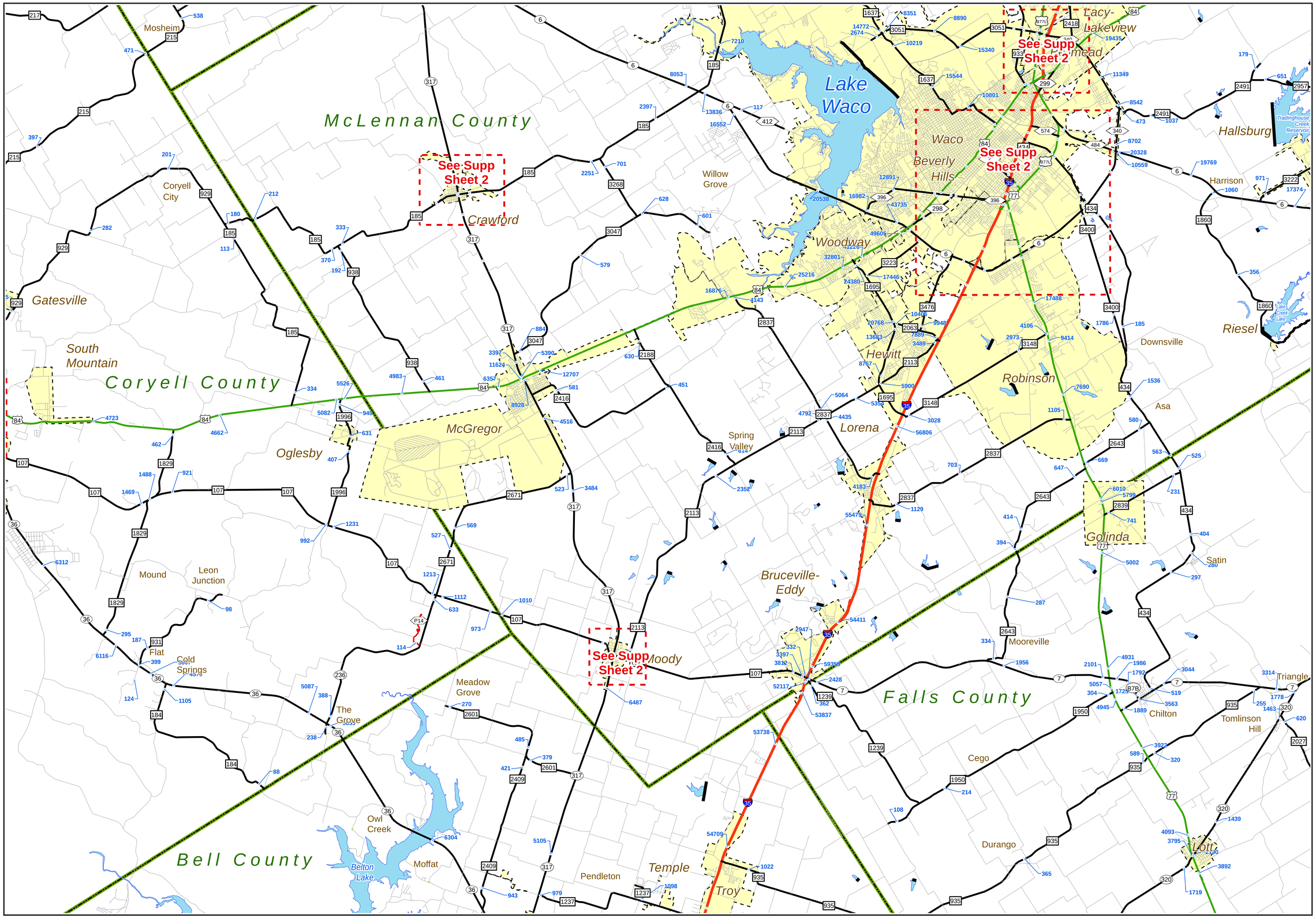

Roads, IH, SL, BF, PR, SS, BI, RE, UA, BS, RM, UP, BU, RR, US, FM, RS, Streets, FS, SH, Towns, Lakes, Cities, District, County

COPYRIGHT 2015 by the Texas Department of Transportation. All rights reserved.

NOTICE: This map had been prepared for internal use by the Texas Department of Transportation. Accuracy is limited to the validity of available data.

N

2014 WACO DISTRICT TRAFFIC MAP

PREPARED BY THE

Texas Department of Transportation
Transportation Planning and Programming Division

IN COOPERATION WITH THE

U.S. Department of Transportation

Miles
0 1 2 3 4

Texas Department of Transportation

Sheet 7 of 10 Base Sheets

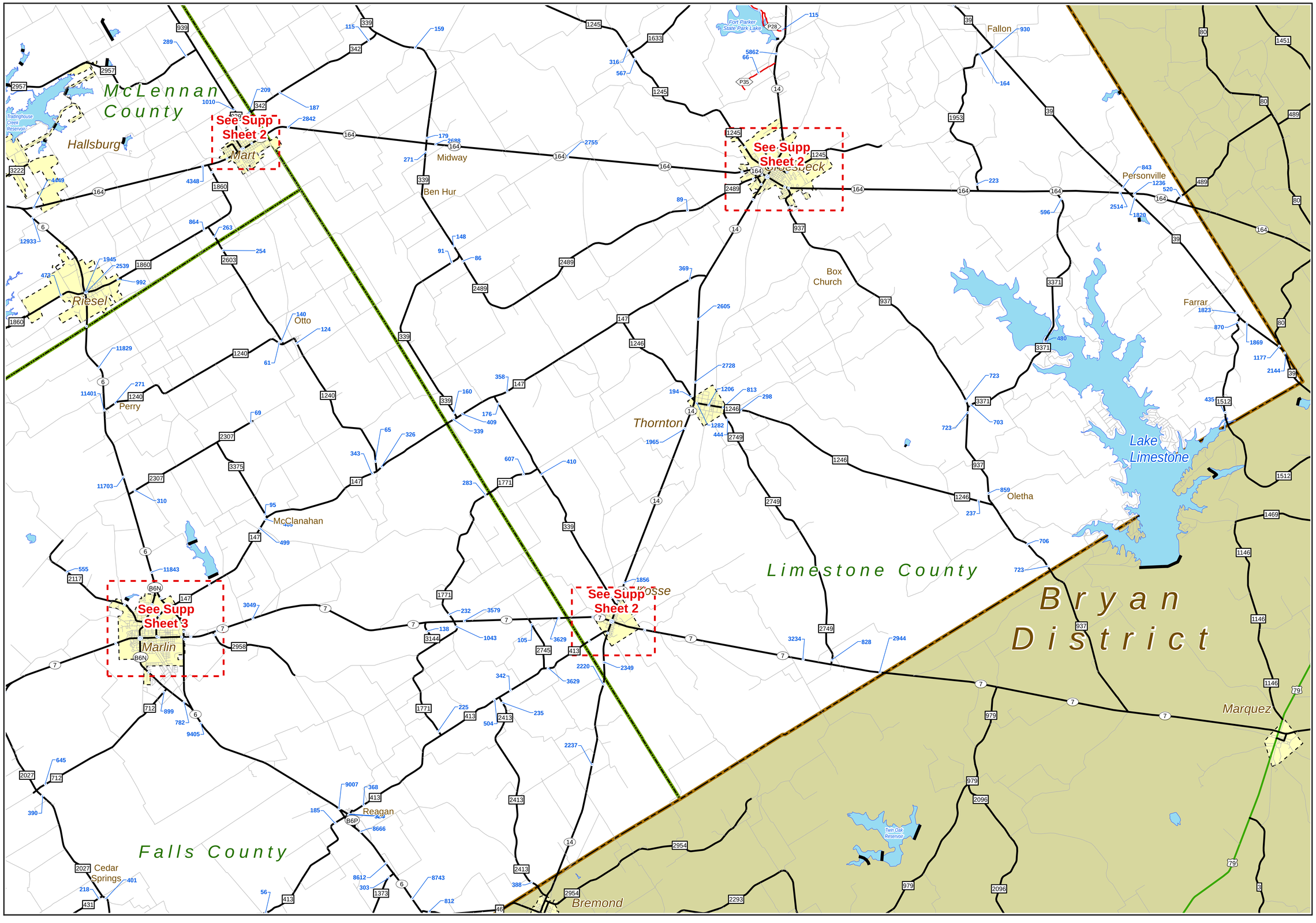

Roads, IH, SL, Lakes, BF, PR, SS, Cities, BI, RE, UA, District, BS, RM, UP, County, BU, RR, US, FM, RS, Streets, FS, SH, Towns

COPYRIGHT 2015 by the Texas Department of Transportation. All rights reserved.

NOTICE: This map had been prepared for internal use by the Texas Department of Transportation. Accuracy is limited to the validity of available data.

N

2014 WACO DISTRICT TRAFFIC MAP

PREPARED BY THE

Texas Department of Transportation
Transportation Planning and Programming Division

IN COOPERATION WITH THE

U.S. Department of Transportation

Miles
0 1 2 3 4

Texas Department of Transportation

Sheet 8 of 10 Base Sheets

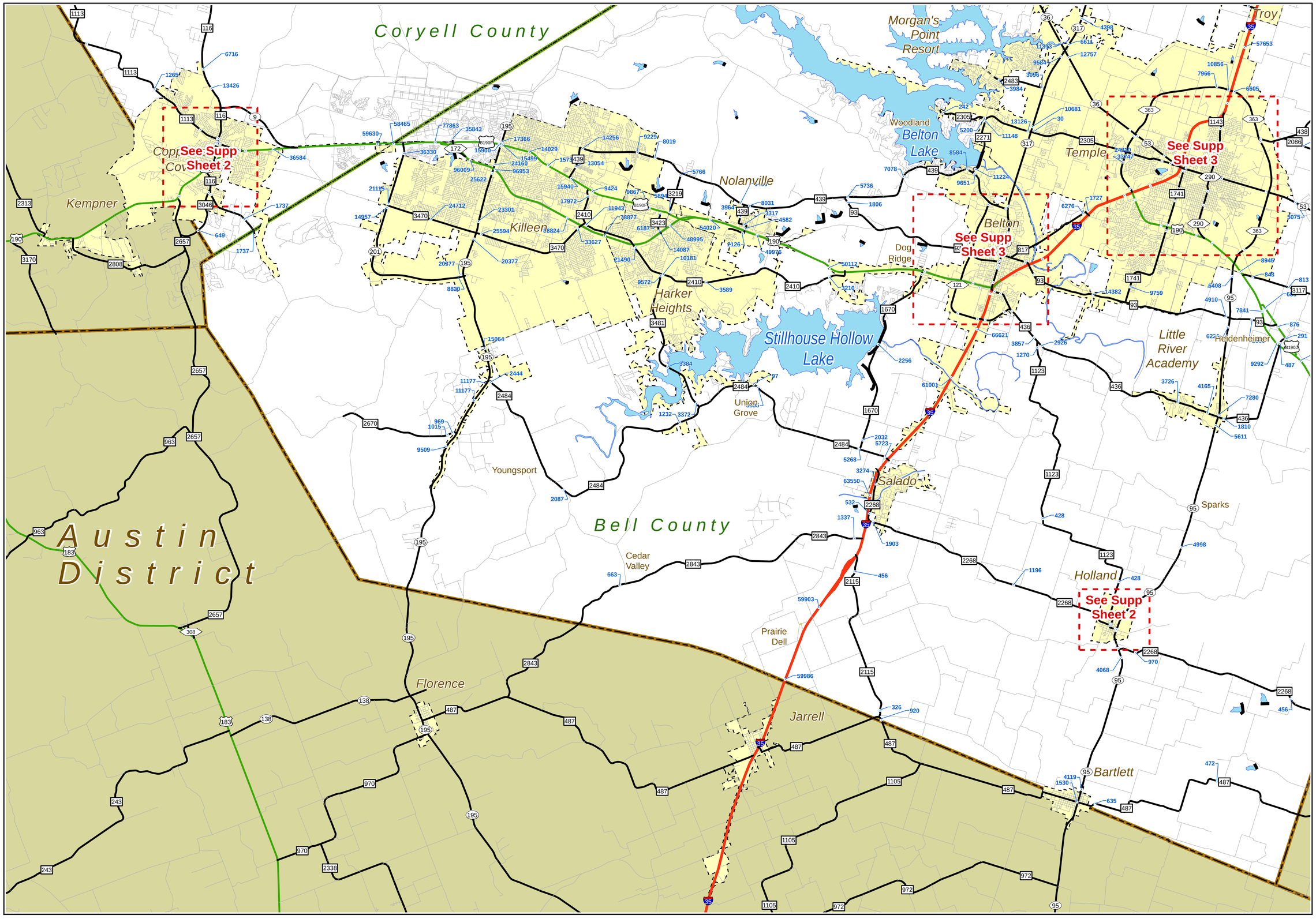

Roads, IH, SL, BF, PR, SS, BI, RE, UA, BS, RM, UP, BU, RR, US, FM, RS, Streets, FS, SH, Towns, Lakes, Cities, District, County

COPYRIGHT 2015 by the Texas Department of Transportation. All rights reserved.

NOTICE: This map had been prepared for internal use by the Texas Department of Transportation. Accuracy is limited to the validity of available data.

N

2014 WACO DISTRICT TRAFFIC MAP

PREPARED BY THE

Texas Department of Transportation
Transportation Planning and Programming Division

IN COOPERATION WITH THE

U.S. Department of Transportation

Miles
0 1 2 3 4

Texas Department of Transportation

Sheet 9 of 10 Base Sheets

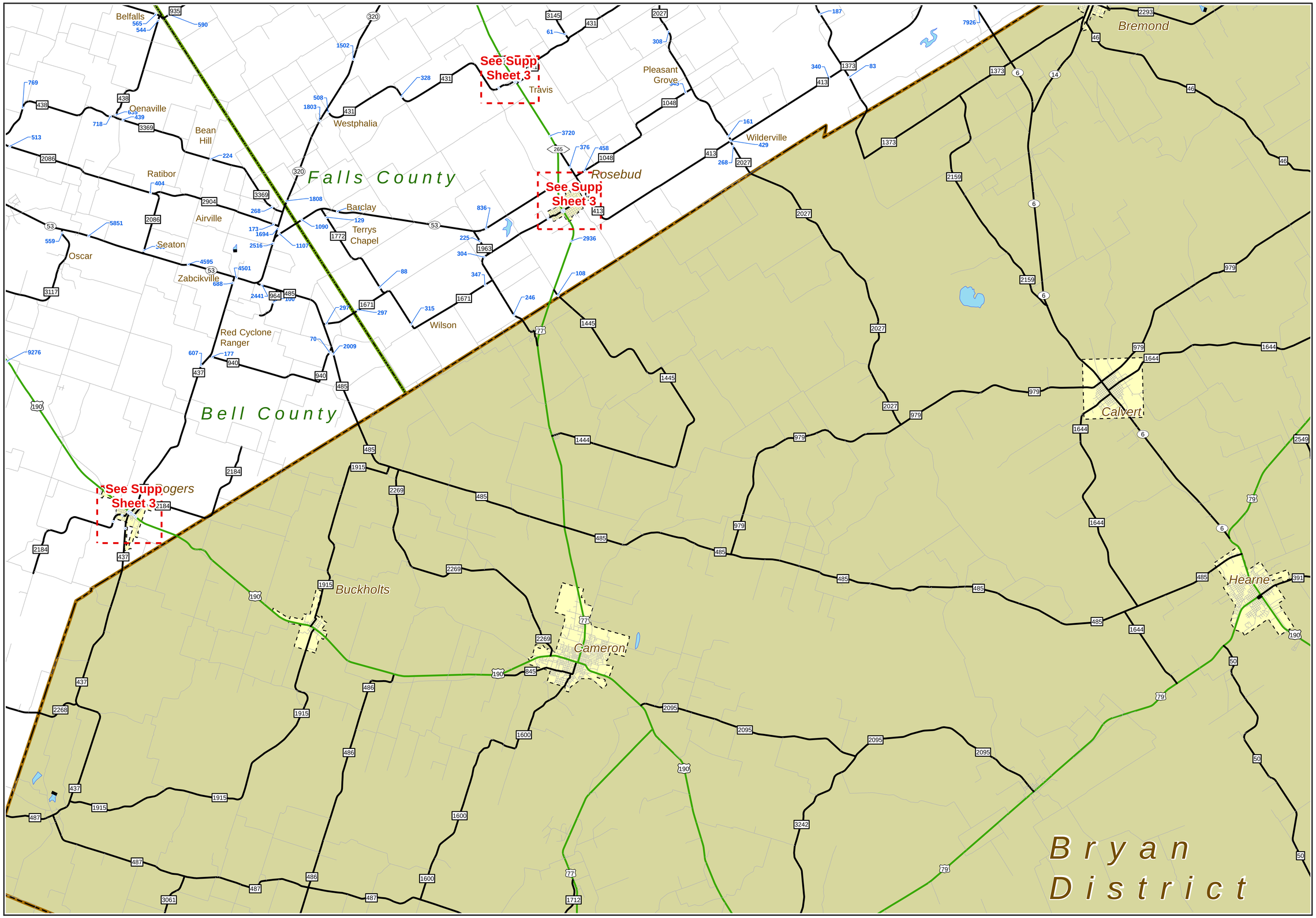

Roads | IH | SL | Lakes
BF | PR | SS | Cities
BI | RE | UA | District
BS | RM | UP | County
BU | RR | US
FM | RS | Streets
FS | SH | Towns

COPYRIGHT 2015 by the Texas Department of Transportation. All rights reserved.

NOTICE: This map had been prepared for internal use by the Texas Department of Transportation. Accuracy is limited to the validity of available data.

N

2014 WACO DISTRICT TRAFFIC MAP

PREPARED BY THE
Texas Department of Transportation
Transportation Planning and Programming Division
IN COOPERATION WITH THE
U.S. Department of Transportation

Miles
0 1 2 3 4

Texas Department of Transportation

Sheet 10 of 10 Base Sheets