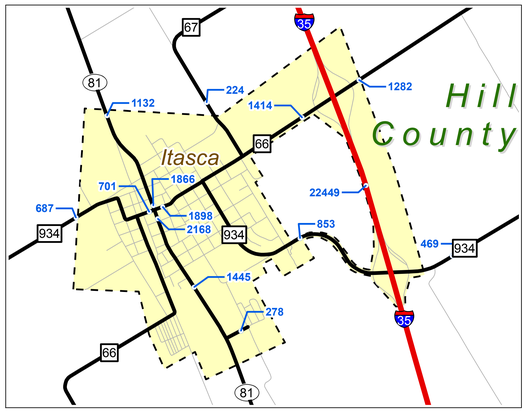

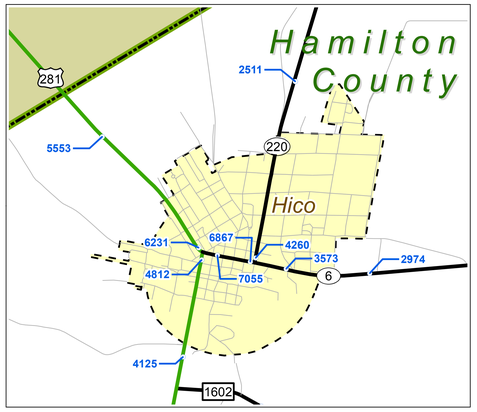

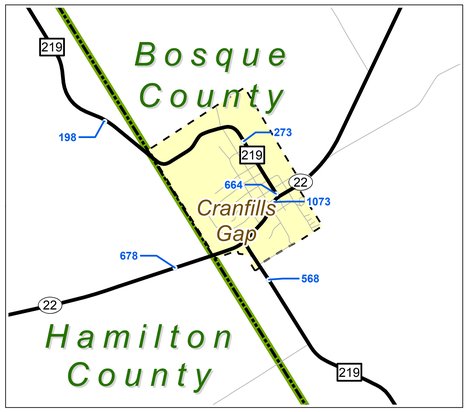

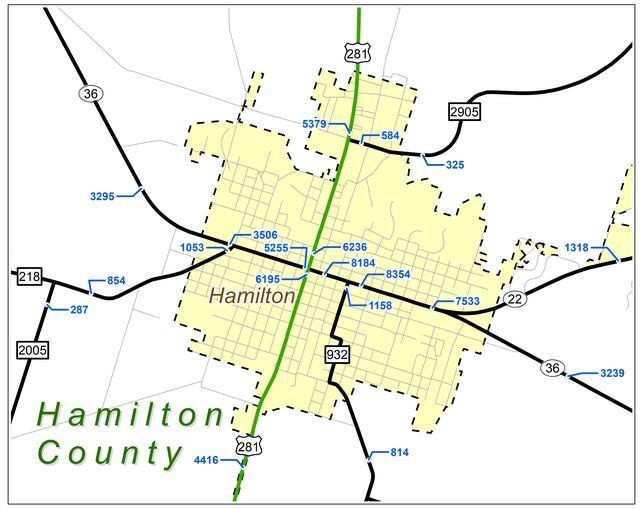

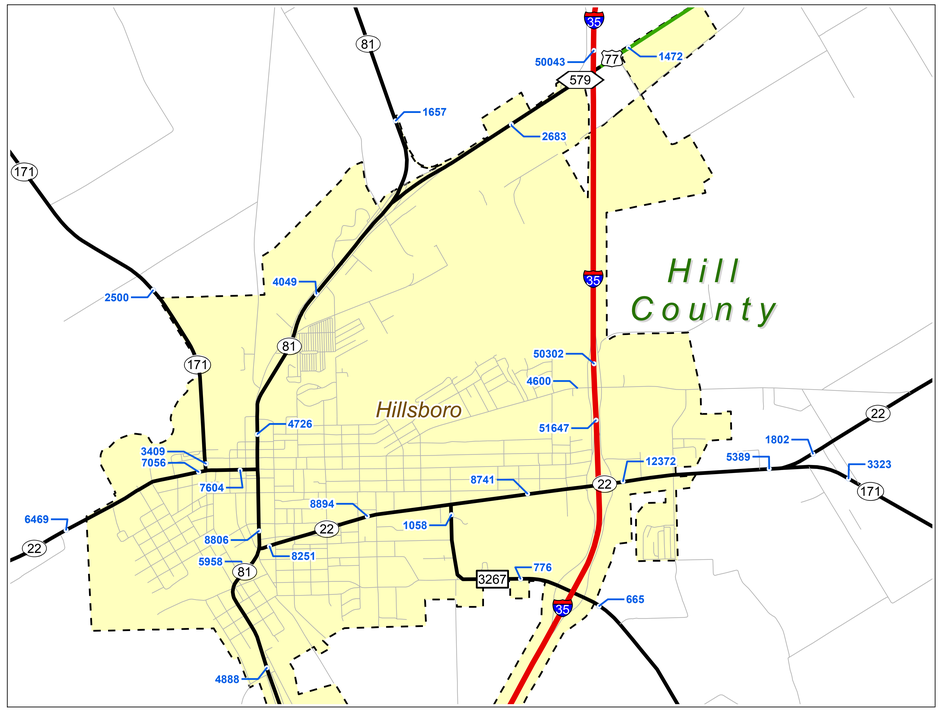

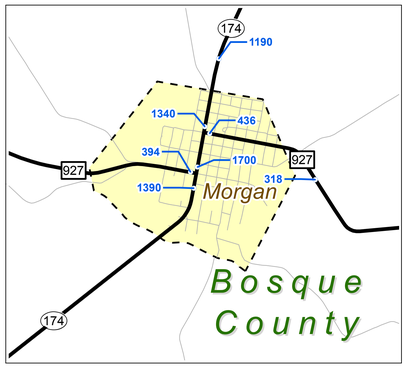

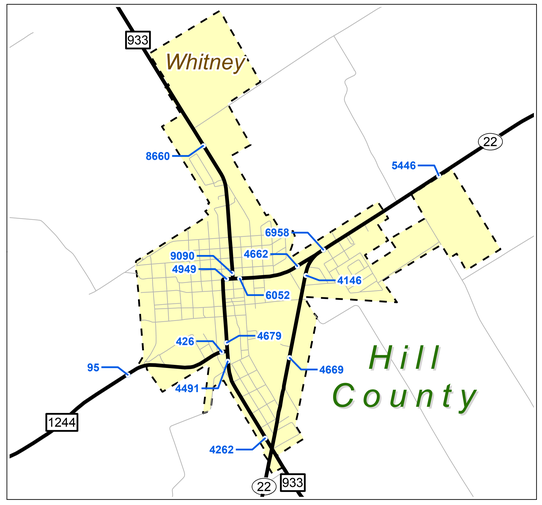

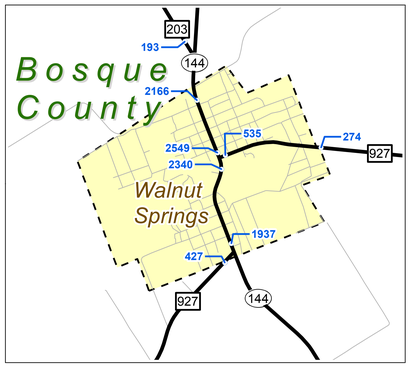

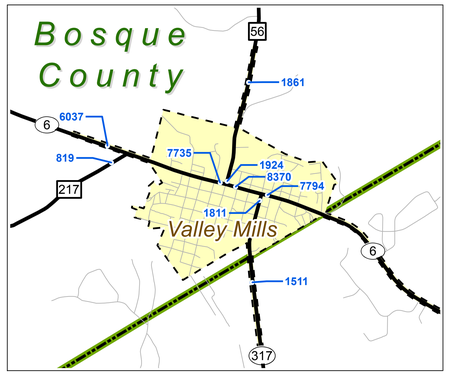

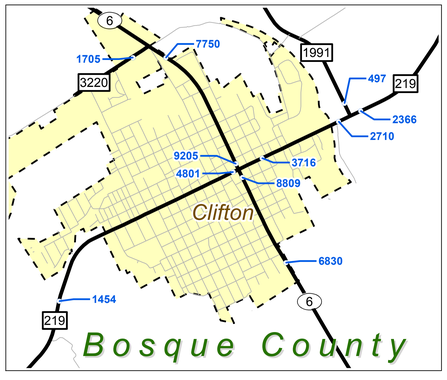

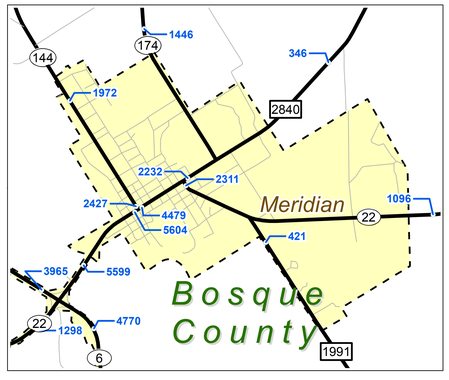

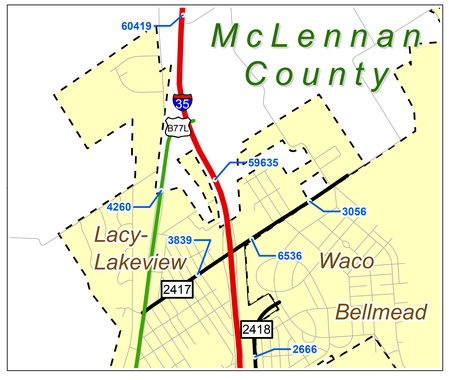

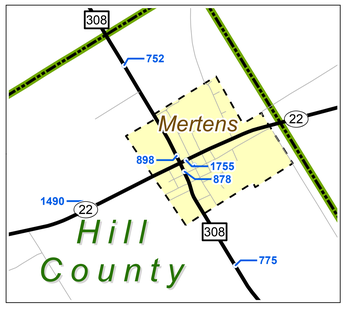

AADT — Roads — BF — BI — BS — BU — FM
FS — IH — PR — RE — RM — RR — RS
SH — SL — SS — UA — UP — US — Streets
Cities
County

COPYRIGHT 2015 by the Texas Department of Transportation. All rights reserved.

NOTICE: This map had been prepared for internal use by the Texas Department of Transportation. Accuracy is limited to the validity of available data.

N

2014 WACO DISTRICT TRAFFIC MAP

PREPARED BY THE
Texas Department of Transportation
Transportation Planning and Programming Division
IN COOPERATION WITH THE
U.S. Department of Transportation

Miles
0 1 2

Texas Department of Transportation

SUPPLEMENTARY SHEET 1 of 3

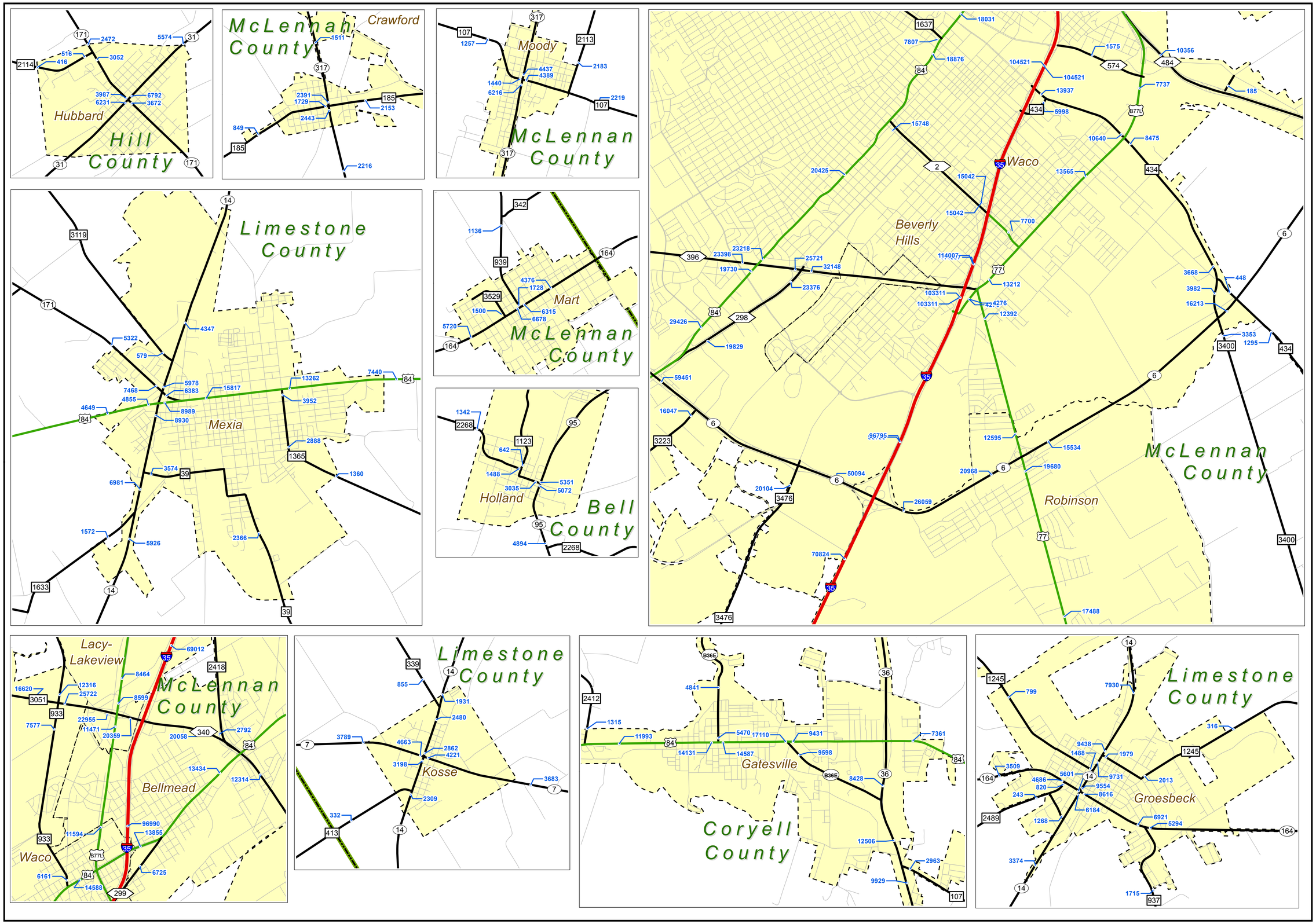

AADT — Roads — BF — BI — BS — BU — FM
FS — IH — PR — RE — RM — RR — RS
SH — SL — SS — UA — UP — US — Streets
Cities
County

COPYRIGHT 2015 by the Texas Department of Transportation. All rights reserved.

NOTICE: This map had been prepared for internal use by the Texas Department of Transportation. Accuracy is limited to the validity of available data.

N

2014 WACO DISTRICT TRAFFIC MAP

PREPARED BY THE
Texas Department of Transportation
Transportation Planning and Programming Division
IN COOPERATION WITH THE
U.S. Department of Transportation

Miles
0 0.5 1 2

Texas Department of Transportation

SUPPLEMENTARY SHEET 2 of 3

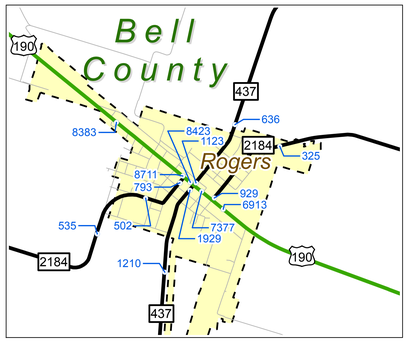

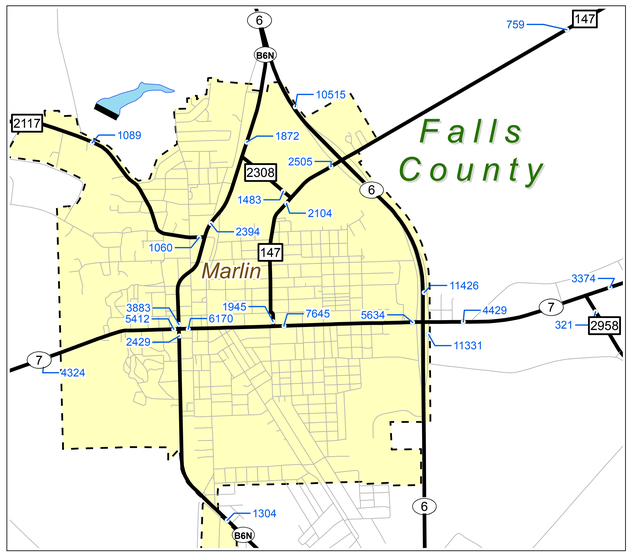

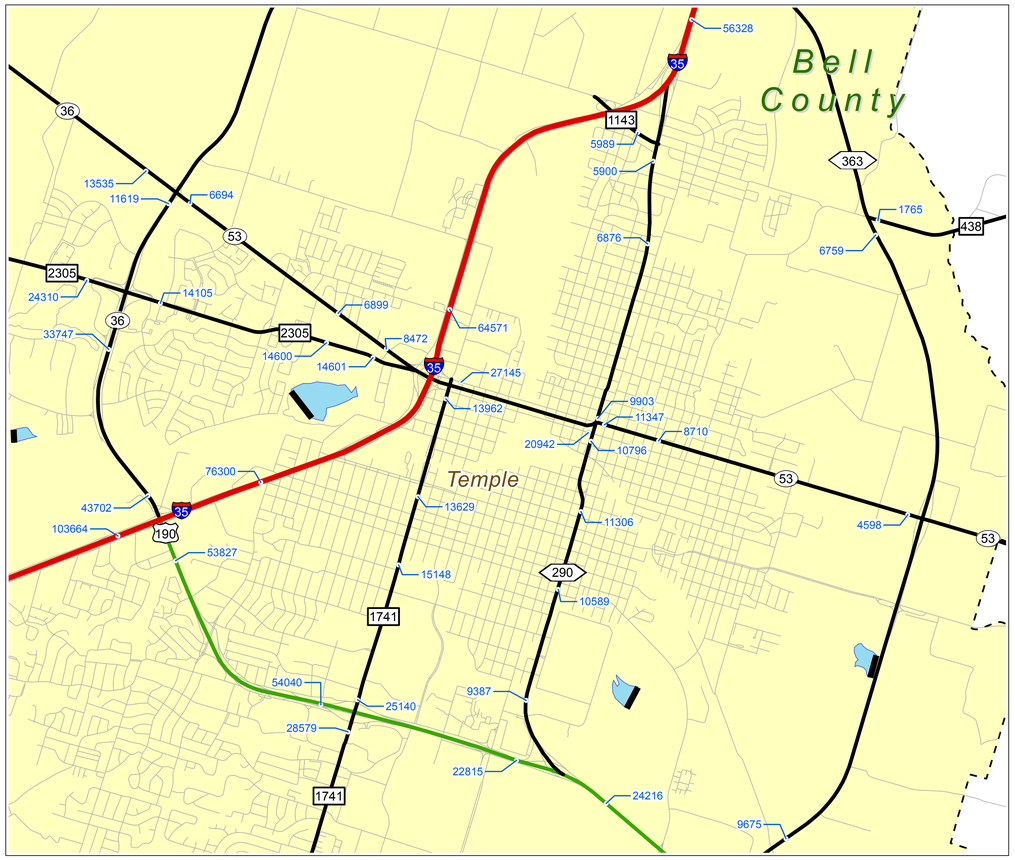

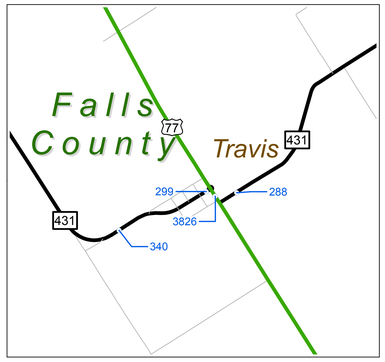

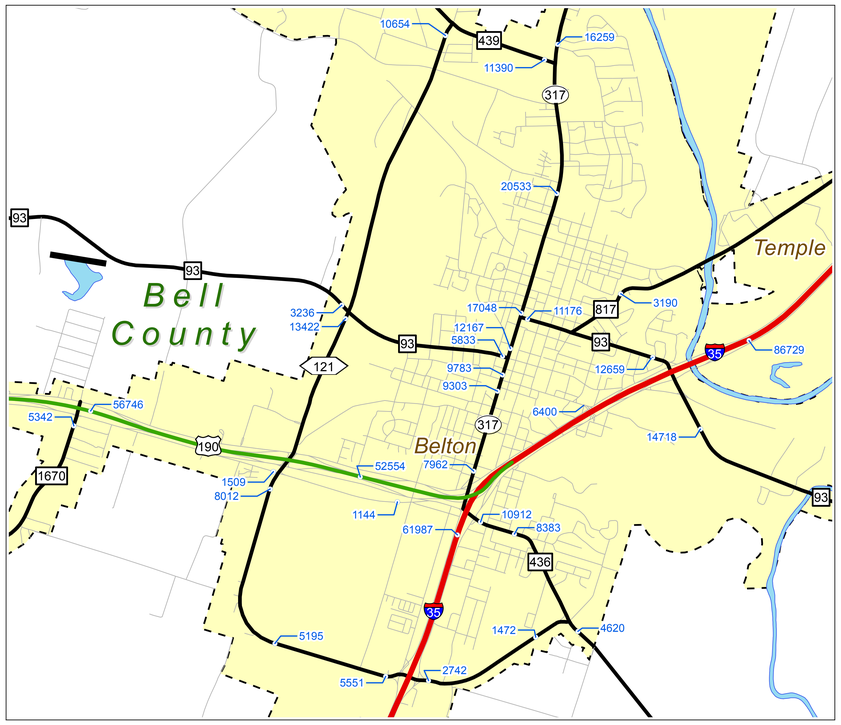

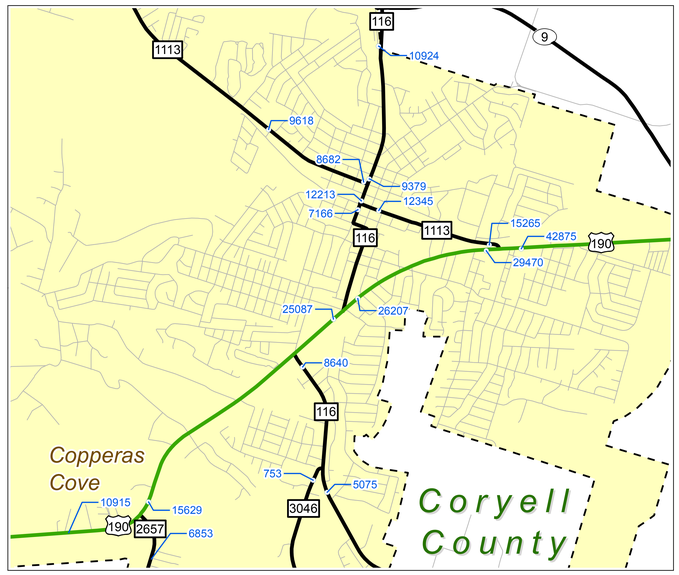

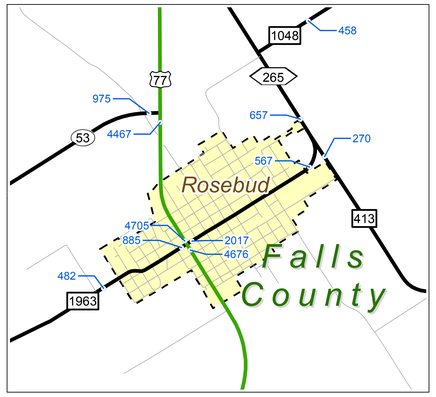

AADT — Roads — BF — BI — BS — BU — FM
FS — IH — PR — RE — RM — RR — RS
SH — SL — SS — UA — UP — US — Streets
Dams — Lakes — Cities — County

COPYRIGHT 2015 by the Texas Department of Transportation. All rights reserved.

NOTICE: This map had been prepared for internal use by the Texas Department of Transportation. Accuracy is limited to the validity of available data.

N

2014 WACO DISTRICT TRAFFIC MAP

PREPARED BY THE
Texas Department of Transportation
Transportation Planning and Programming Division
IN COOPERATION WITH THE
U.S. Department of Transportation

Miles
0 0.5 1

Texas Department of Transportation

SUPPLEMENTARY SHEET 3 of 3