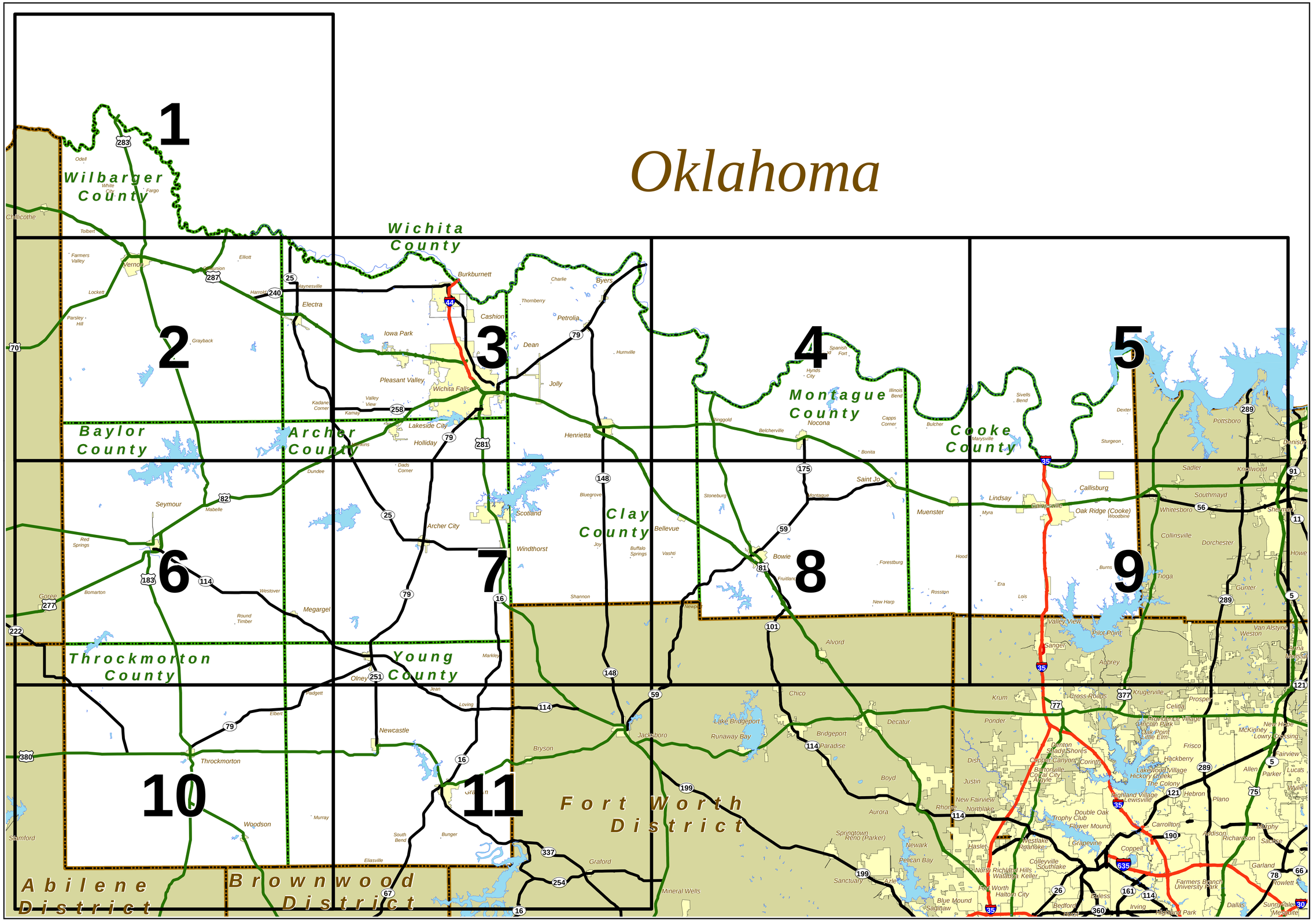

COPYRIGHT 2015 by the Texas Department of Transportation.
All rights reserved.
NOTICE: This map has been prepared for internal use by the Texas Department of Transportation. Accuracy is limited to the validity of available data.

WICHITA FALLS DISTRICT KEY TO SHEETS

PREPARED BY THE
Texas Department of Transportation
Transportation Planning and Programming Division
IN COOPERATION WITH THE
U.S. Department of Transportation

N

Texas Department of Transportation

KEY TO BASE SHEETS

AADT
Towns
Streets
Roads
BF
BI
BS
BU
FM
FS
IH
PR
RE
RM
RR
RS
SH
SL
SS
UA
UP
US
Dams
Lakes
Cities
District
County

COPYRIGHT 2015 by the Texas Department of Transportation.
All rights reserved.
NOTICE: This map has been prepared for internal use by the Texas Department of Transportation. Accuracy is limited to the validity of available data.

N

2014 WICHITA FALLS DISTRICT TRAFFIC MAP

PREPARED BY THE
Texas Department of Transportation
Transportation Planning and Programming Division
IN COOPERATION WITH THE
U.S. Department of Transportation

Miles
0 1 2 3 4

Texas Department of Transportation

Sheet 1 of 11 Base Sheets

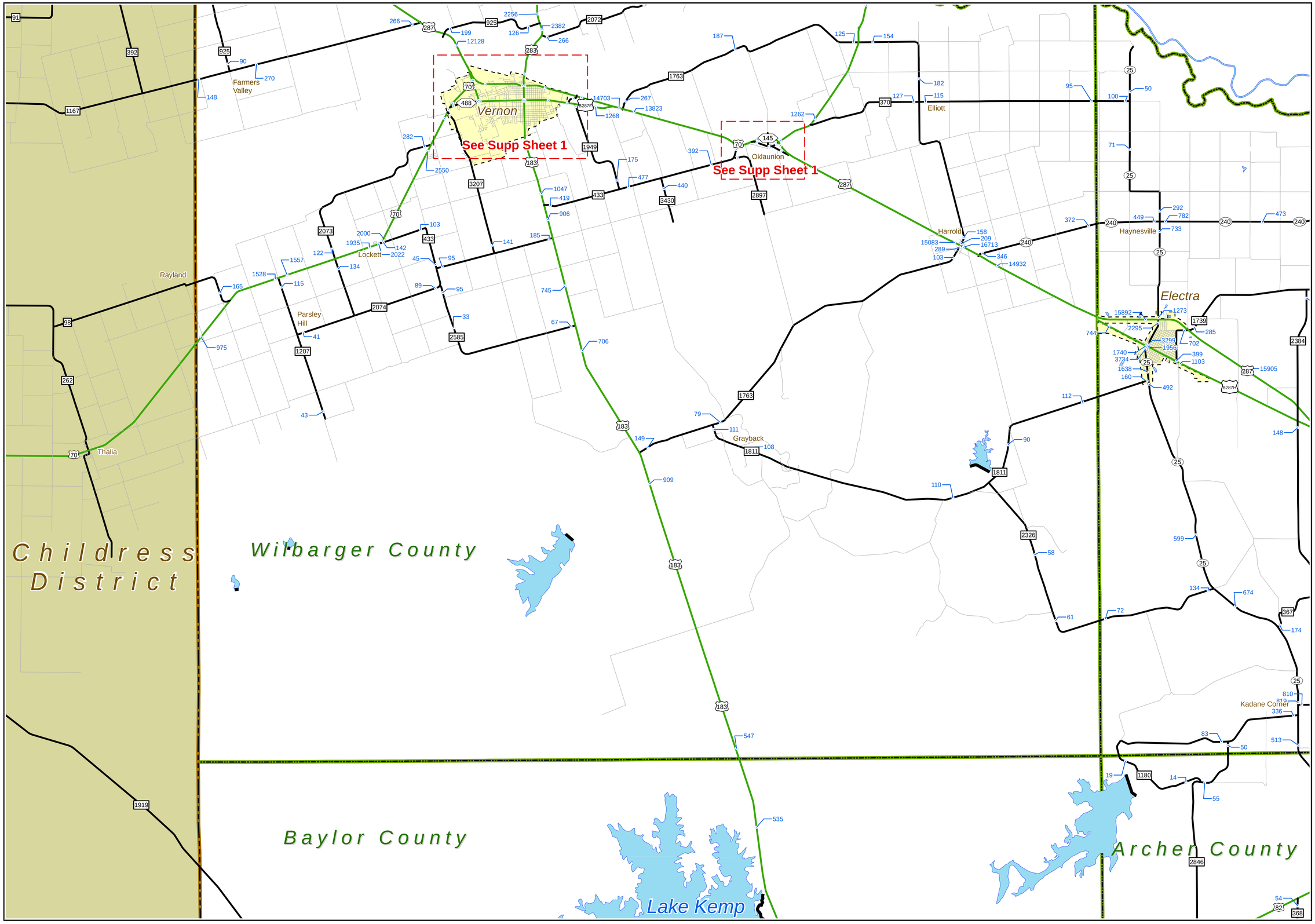

AADT
Towns
Streets
Roads
BF
BI
BS
BU
FM
FS
IH
PR
RE
RM
RR
RS
SH
SL
SS
UA
UP
US
Dams
Lakes
Cities
District
County

COPYRIGHT 2015 by the Texas Department of Transportation.
All rights reserved.
NOTICE: This map has been prepared for internal use by the Texas Department of Transportation. Accuracy is limited to the validity of available data.

N

2014 WICHITA FALLS DISTRICT TRAFFIC MAP

PREPARED BY THE
Texas Department of Transportation
Transportation Planning and Programming Division
IN COOPERATION WITH THE
U.S. Department of Transportation

Miles
0 1 2 3 4

Texas Department of Transportation

Sheet 2 of 11 Base Sheets

AADT
Towns
Streets
Roads
BF
BI
BS
BU
FM
FS
IH
PR
RE
RM
RR
RS
SH
SL
SS
UA
UP
US
Dams
Lakes
Cities
District
County

COPYRIGHT 2015 by the Texas Department of Transportation.
All rights reserved.
NOTICE: This map has been prepared for internal use by the Texas Department of Transportation. Accuracy is limited to the validity of available data.

N

2014 WICHITA FALLS DISTRICT TRAFFIC MAP

PREPARED BY THE
Texas Department of Transportation
Transportation Planning and Programming Division
IN COOPERATION WITH THE
U.S. Department of Transportation

Miles
0 1 2 3 4

Texas Department of Transportation

Oklahoma

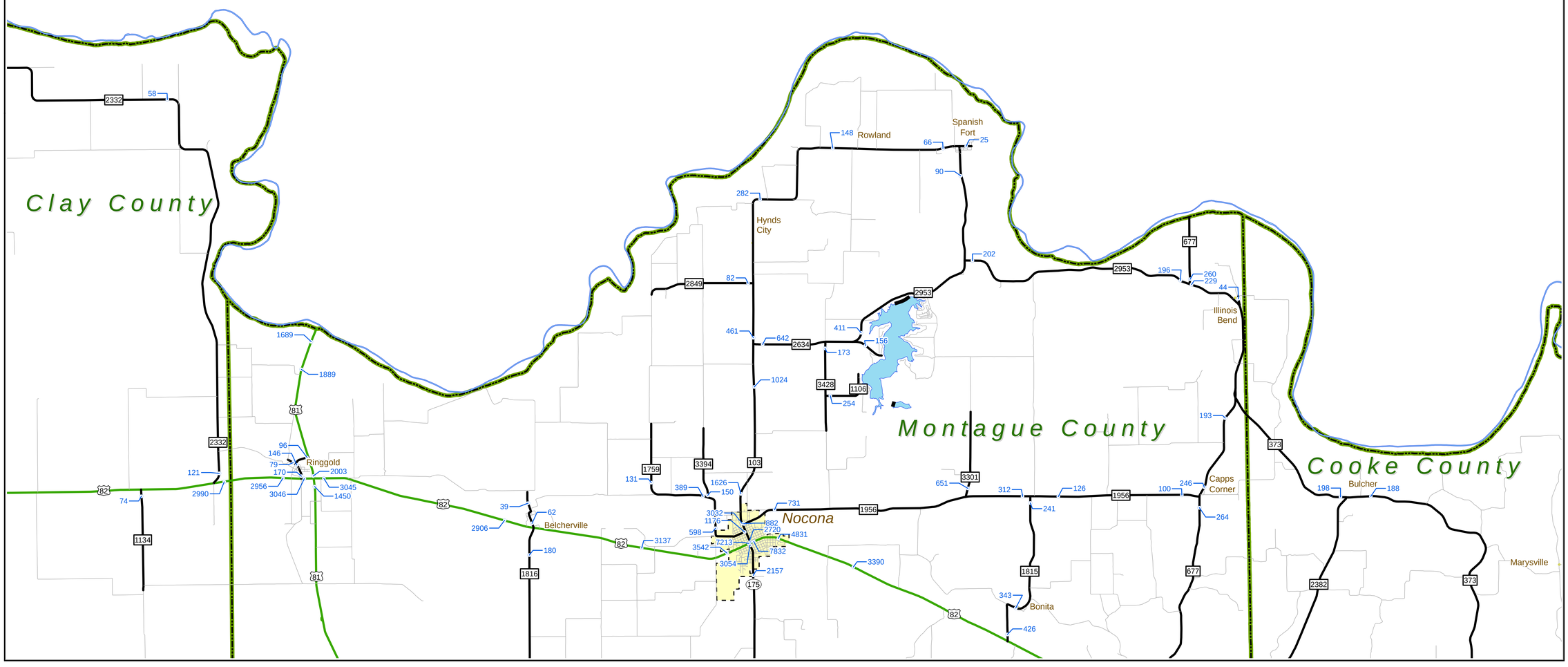

AADT
Towns
Streets
Roads
BF
BI
BS
BU
FM
FS
IH
PR
RE
RM
RR
RS
SH
SL
SS
UA
UP
US
Dams
Lakes
Cities
District
County

COPYRIGHT 2015 by the Texas Department of Transportation.
All rights reserved.
NOTICE: This map has been prepared for internal use by the Texas Department of Transportation. Accuracy is limited to the validity of available data.

N

2014 WICHITA FALLS DISTRICT TRAFFIC MAP

PREPARED BY THE
Texas Department of Transportation
Transportation Planning and Programming Division
IN COOPERATION WITH THE
U.S. Department of Transportation

Miles
0 1 2 3 4

Texas Department of Transportation

Oklahoma

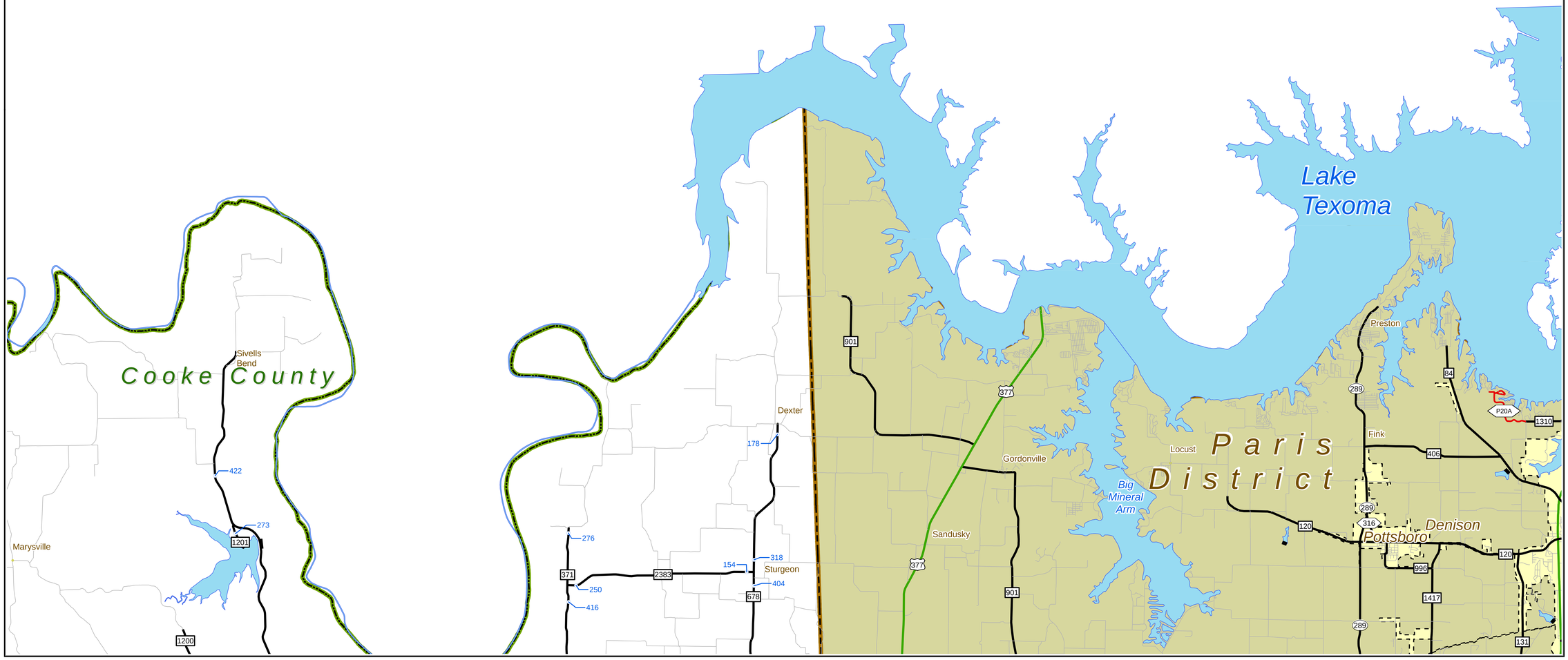

AADT
Towns
Streets
Roads
BF
BI
BS
BU
FM
FS
IH
PR
RE
RM
RR
RS
SH
SL
SS
UA
UP
US
Dams
Lakes
Cities
District
County

COPYRIGHT 2015 by the Texas Department of Transportation.
All rights reserved.
NOTICE: This map has been prepared for internal use by the Texas Department of Transportation. Accuracy is limited to the validity of available data.

N

2014 WICHITA FALLS DISTRICT TRAFFIC MAP

PREPARED BY THE
Texas Department of Transportation
Transportation Planning and Programming Division
IN COOPERATION WITH THE
U.S. Department of Transportation

Miles
0 1 2 3 4

Texas Department of Transportation

Sheet 5 of 11 Base Sheets

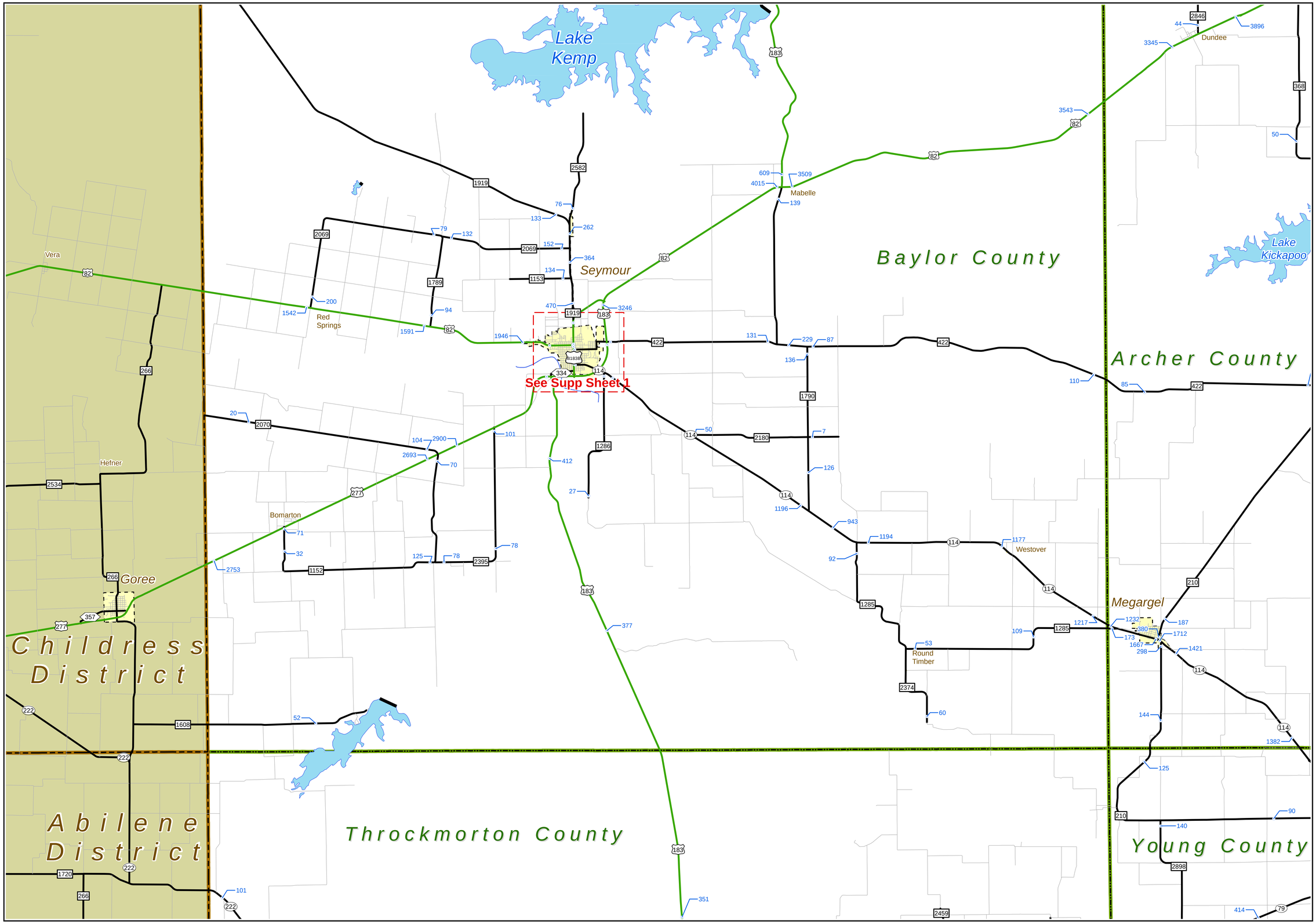

AADT
Towns
Streets
Roads
BF
BI
BS
BU
FM
FS
IH
PR
RE
RM
RR
RS
SH
SL
SS
UA
UP
US
Dams
Lakes
Cities
District
County

COPYRIGHT 2015 by the Texas Department of Transportation.
All rights reserved.
NOTICE: This map has been prepared for internal use by the Texas Department of Transportation. Accuracy is limited to the validity of available data.

N

2014 WICHITA FALLS DISTRICT TRAFFIC MAP

PREPARED BY THE
Texas Department of Transportation
Transportation Planning and Programming Division
IN COOPERATION WITH THE
U.S. Department of Transportation

Miles
0 1 2 3 4

Texas Department of Transportation

Sheet 6 of 11 Base Sheets

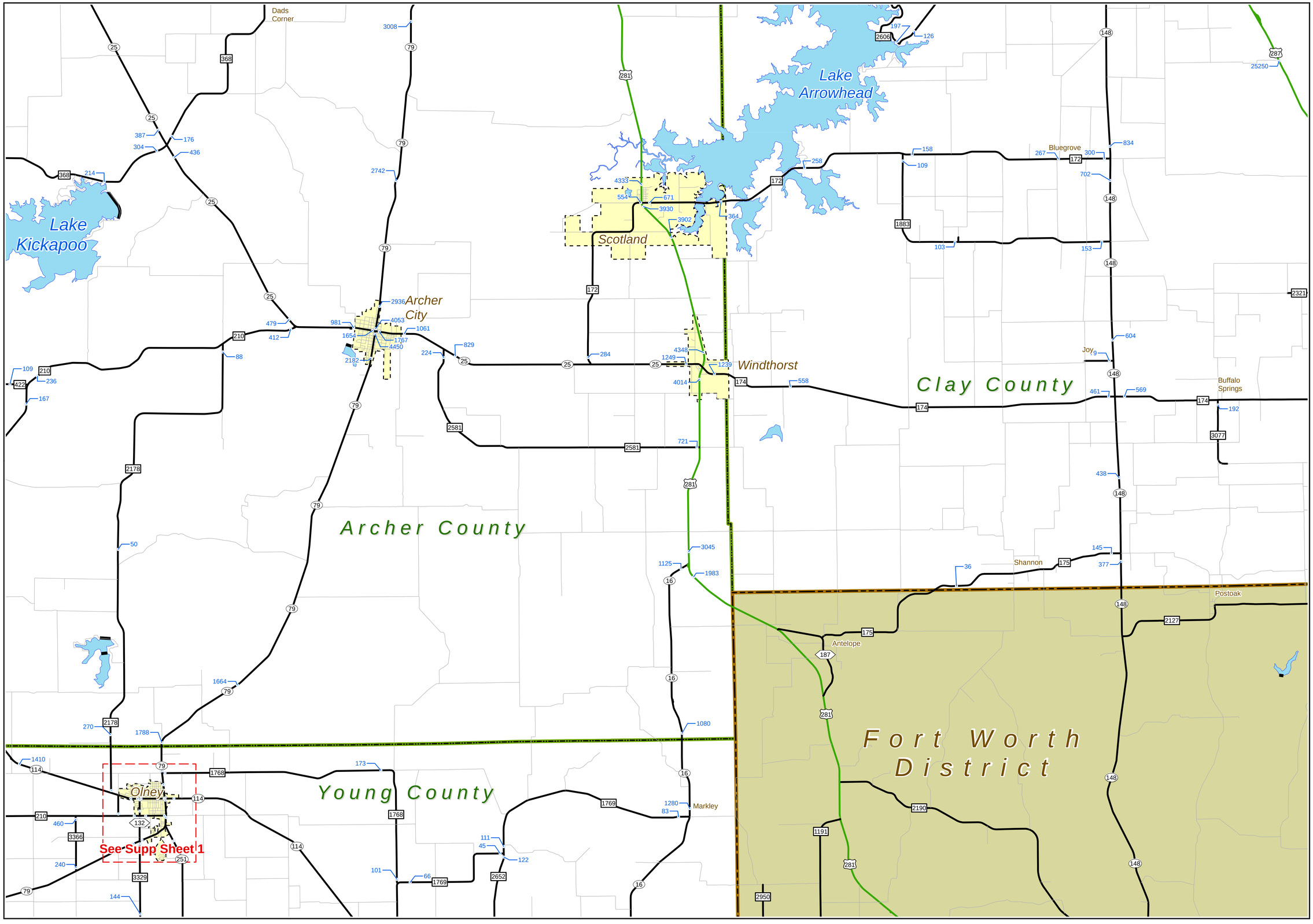

AADT — Towns — Streets — Roads — BF — BI — BS — BU
FM — FS — IH — PR — RE — RM — RR — RS
SH — SL — SS — UA — UP — US — Dams — Lakes
Cities — District — County

COPYRIGHT 2015 by the Texas Department of Transportation.
All rights reserved.
NOTICE: This map has been prepared for internal use by the Texas Department of Transportation. Accuracy is limited to the validity of available data.

N

2014 WICHITA FALLS DISTRICT TRAFFIC MAP

PREPARED BY THE
Texas Department of Transportation
Transportation Planning and Programming Division
IN COOPERATION WITH THE
U.S. Department of Transportation

Miles
0 1 2 3 4

Texas Department of Transportation

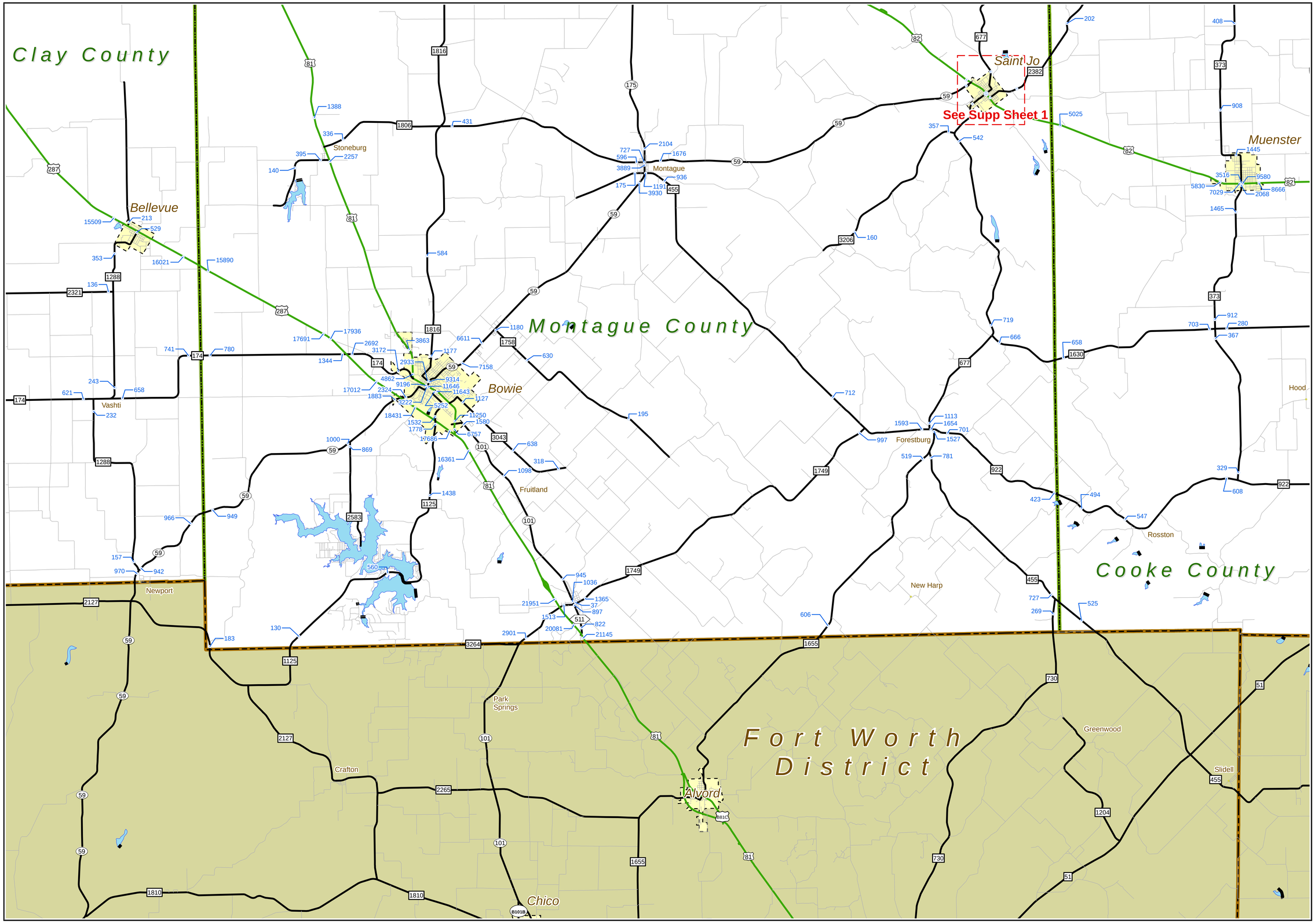

AADT
Towns
Streets
Roads
BF
BI
BS
BU
FM
FS
IH
PR
RE
RM
RR
RS
SH
SL
SS
UA
UP
US
Dams
Lakes
Cities
District
County

COPYRIGHT 2015 by the Texas Department of Transportation.
All rights reserved.
NOTICE: This map has been prepared for internal use by the Texas Department of Transportation. Accuracy is limited to the validity of available data.

N

2014 WICHITA FALLS DISTRICT TRAFFIC MAP

PREPARED BY THE
Texas Department of Transportation
Transportation Planning and Programming Division
IN COOPERATION WITH THE
U.S. Department of Transportation

Miles
0 1 2 3 4

Texas Department of Transportation

Sheet 8 of 11 Base Sheets

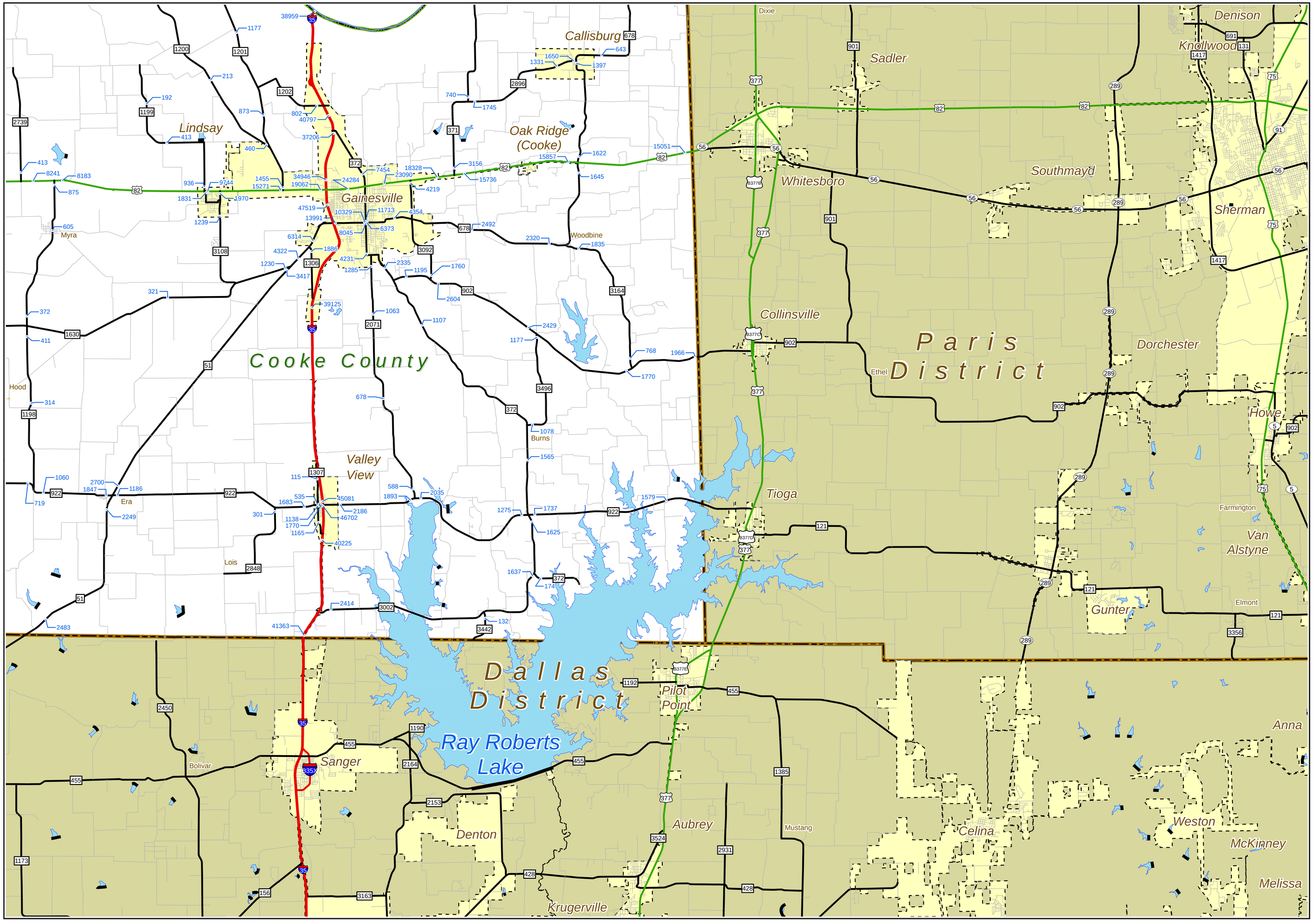

AADT
Towns
Streets
Roads
BF
BI
BS
BU
FM
FS
IH
PR
RE
RM
RR
RS
SH
SL
SS
UA
UP
US
Dams
Lakes
Cities
District
County

COPYRIGHT 2015 by the Texas Department of Transportation.
All rights reserved.
NOTICE: This map has been prepared for internal use by the Texas Department of Transportation. Accuracy is limited to the validity of available data.

N

2014 WICHITA FALLS DISTRICT TRAFFIC MAP

PREPARED BY THE
Texas Department of Transportation
Transportation Planning and Programming Division
IN COOPERATION WITH THE
U.S. Department of Transportation

Miles
0 1 2 3 4

Texas Department of Transportation

Sheet 9 of 11 Base Sheets

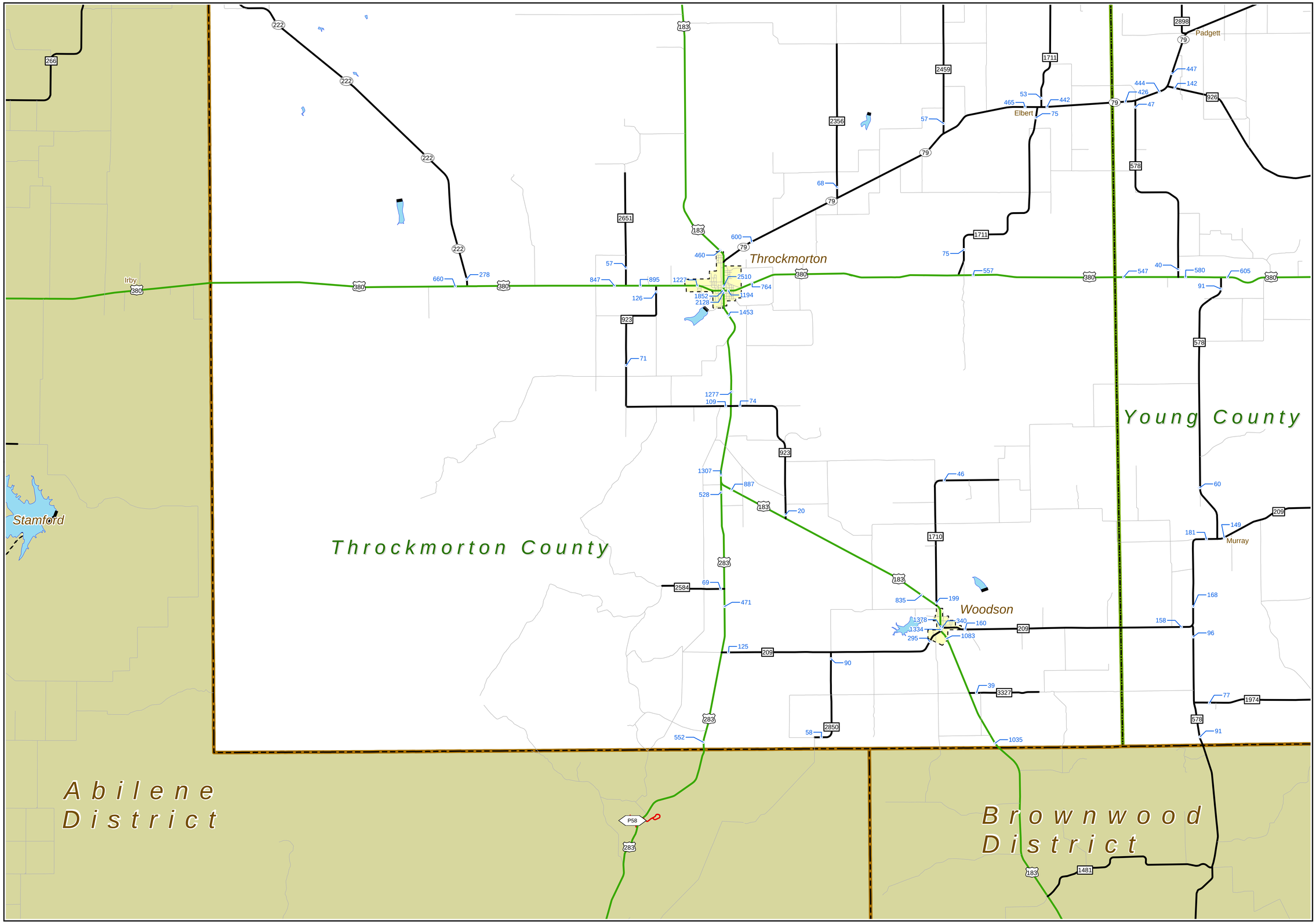

AADT
Towns
Streets
Roads
BF
BI
BS
BU
FM
FS
IH
PR
RE
RM
RR
RS
SH
SL
SS
UA
UP
US
Dams
Lakes
Cities
District
County

COPYRIGHT 2015 by the Texas Department of Transportation.
All rights reserved.
NOTICE: This map has been prepared for internal use by the Texas Department of Transportation. Accuracy is limited to the validity of available data.

N

2014 WICHITA FALLS DISTRICT TRAFFIC MAP

PREPARED BY THE
Texas Department of Transportation
Transportation Planning and Programming Division
IN COOPERATION WITH THE
U.S. Department of Transportation

Miles
0 1 2 3 4

Texas Department of Transportation

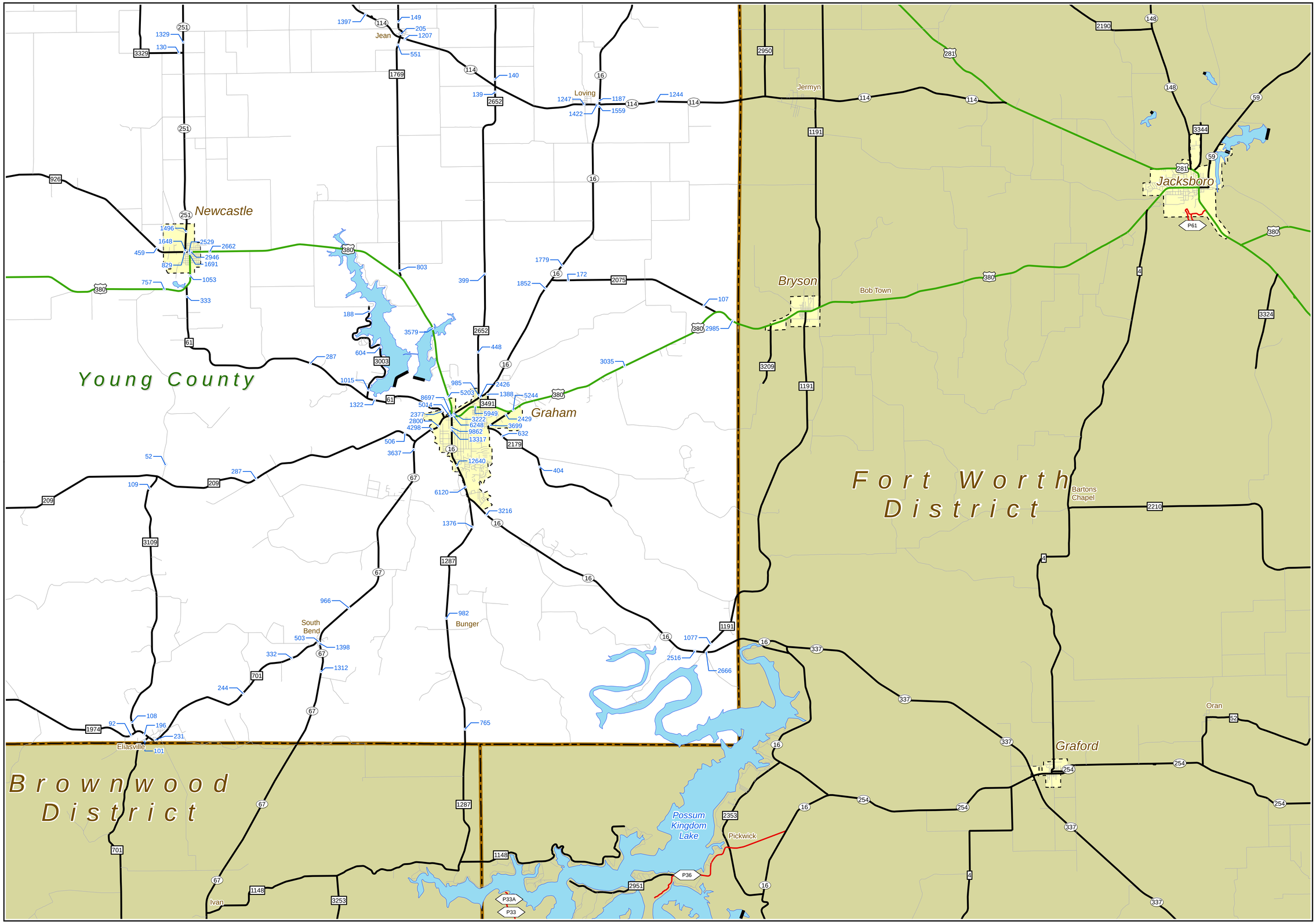

AADT
Towns
Streets
Roads
BF
BI
BS
BU
FM
FS
IH
PR
RE
RM
RR
RS
SH
SL
SS
UA
UP
US
Dams
Lakes
Cities
District
County

COPYRIGHT 2015 by the Texas Department of Transportation.
All rights reserved.
NOTICE: This map has been prepared for internal use by the Texas Department of Transportation. Accuracy is limited to the validity of available data.

N

2014 WICHITA FALLS DISTRICT TRAFFIC MAP

PREPARED BY THE
Texas Department of Transportation
Transportation Planning and Programming Division
IN COOPERATION WITH THE
U.S. Department of Transportation

Miles
0 1 2 3 4

Texas Department of Transportation