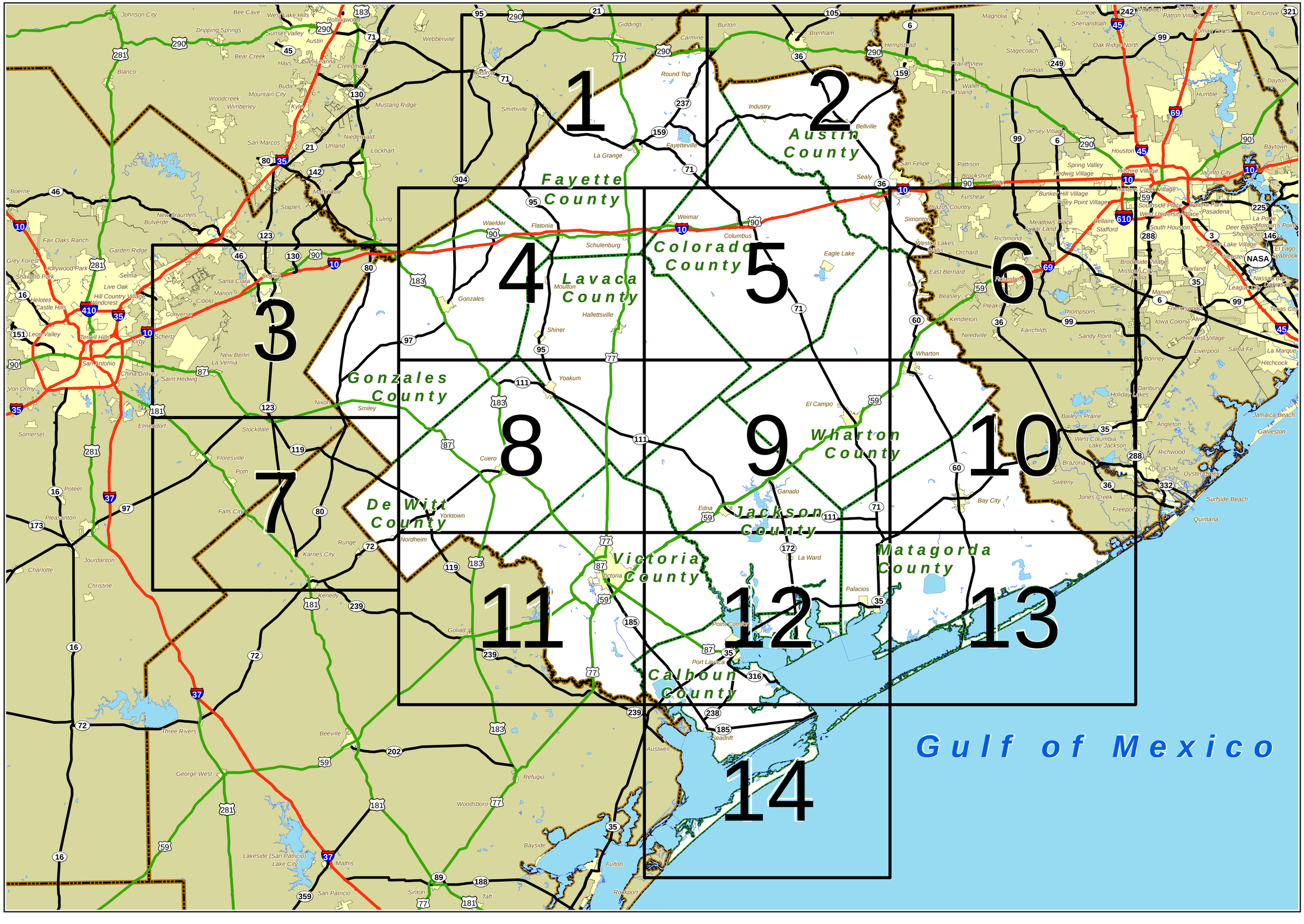

Copyright 2015 by the Texas Department of Transportation.
All rights reserved.

NOTICE: This map has been prepared for internal use by the Texas Department of Transportation. Accuracy is limited to the validity of available data.

YOAKUM DISTRICT KEY TO SHEETS

PREPARED BY THE

Texas Department of Transportation

Transportation Planning and Programming Division

IN COOPERATION WITH THE

U.S. DEPARTMENT OF TRANSPORATATION

N

Texas Department of Transportation

KEY TO BASE SHEETS

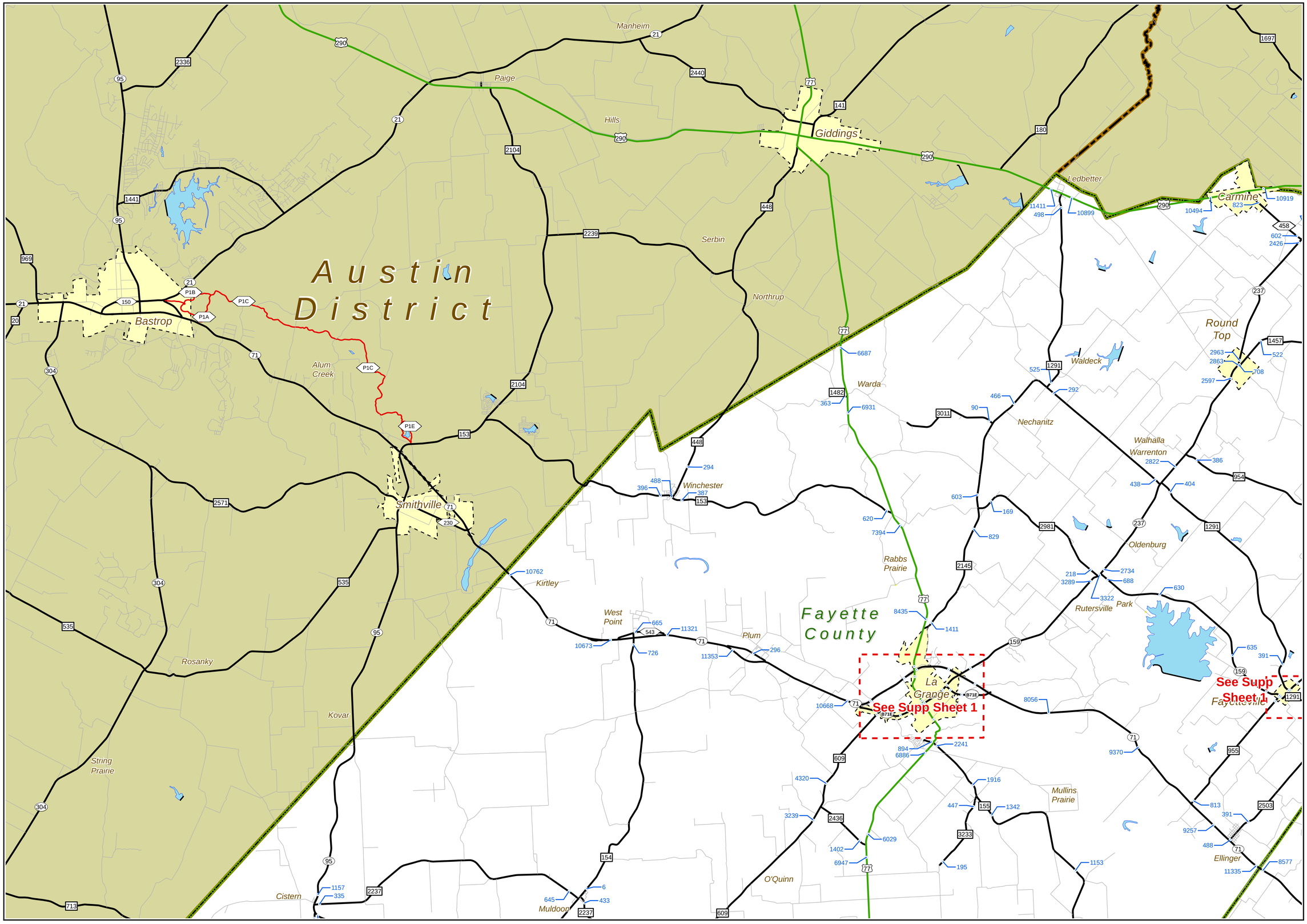

AADT
Towns
Streets
Roads
BF
BI
BS
BU
FM
FS
IH
PR
RE
RM
RR
RS
SH
SL
SS
UA
UP
US
Dams
Lakes
Bays
Gulf Of Mexico
Cities
County
District

COPYRIGHT 2015 by the Texas Department of Transportation.
All rights reserved.

NOTICE: This map has been prepared for internal use by the Texas Department of Transportation. Accuracy is limited to the validity of available data.

N

2014 YOAKUM DISTRICT TRAFFIC MAP

PREPARED BY THE
Texas Department of Transportation
Transportation Planning and Programming Division
IN COOPERATION WITH THE
U.S. Department of Transportation

Miles
0 1 2 3 4

Texas Department of Transportation

Sheet 1 of 14 Base Sheets

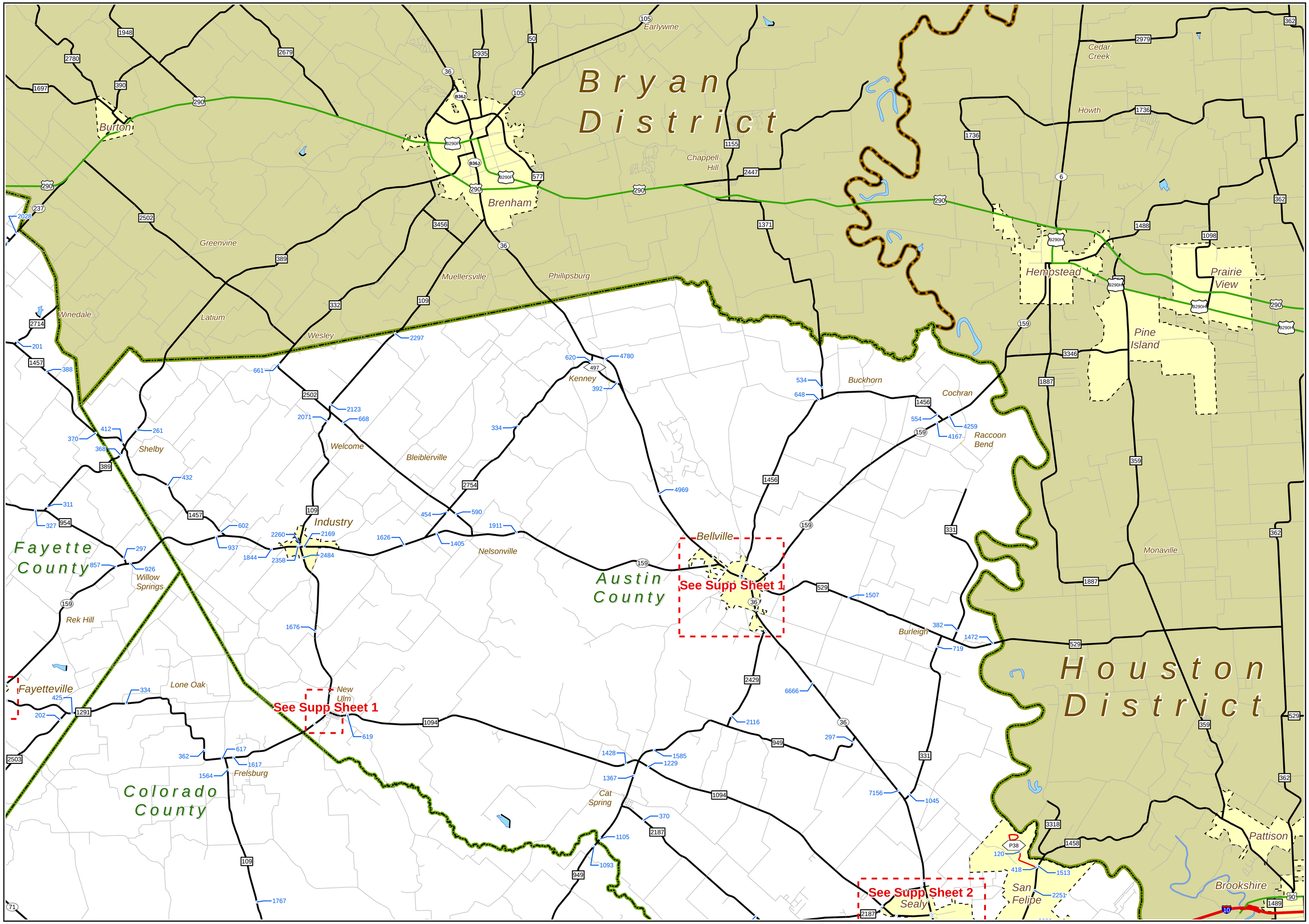

AADT
Towns
Streets
Roads
BF
BI
BS
BU
FM
FS
IH
PR
RE
RM
RR
RS
SH
SL
SS
UA
UP
US
Dams
Lakes
Bays
Gulf Of Mexico
Cities
County
District

COPYRIGHT 2015 by the Texas Department of Transportation.
All rights reserved.

NOTICE: This map has been prepared for internal use by the Texas Department of Transportation. Accuracy is limited to the validity of available data.

N

2014 YOAKUM DISTRICT TRAFFIC MAP

PREPARED BY THE
Texas Department of Transportation
Transportation Planning and Programming Division
IN COOPERATION WITH THE
U.S. Department of Transportation

Miles
0 1 2 3 4

Texas Department of Transportation

Sheet 2 of 14 Base Sheets

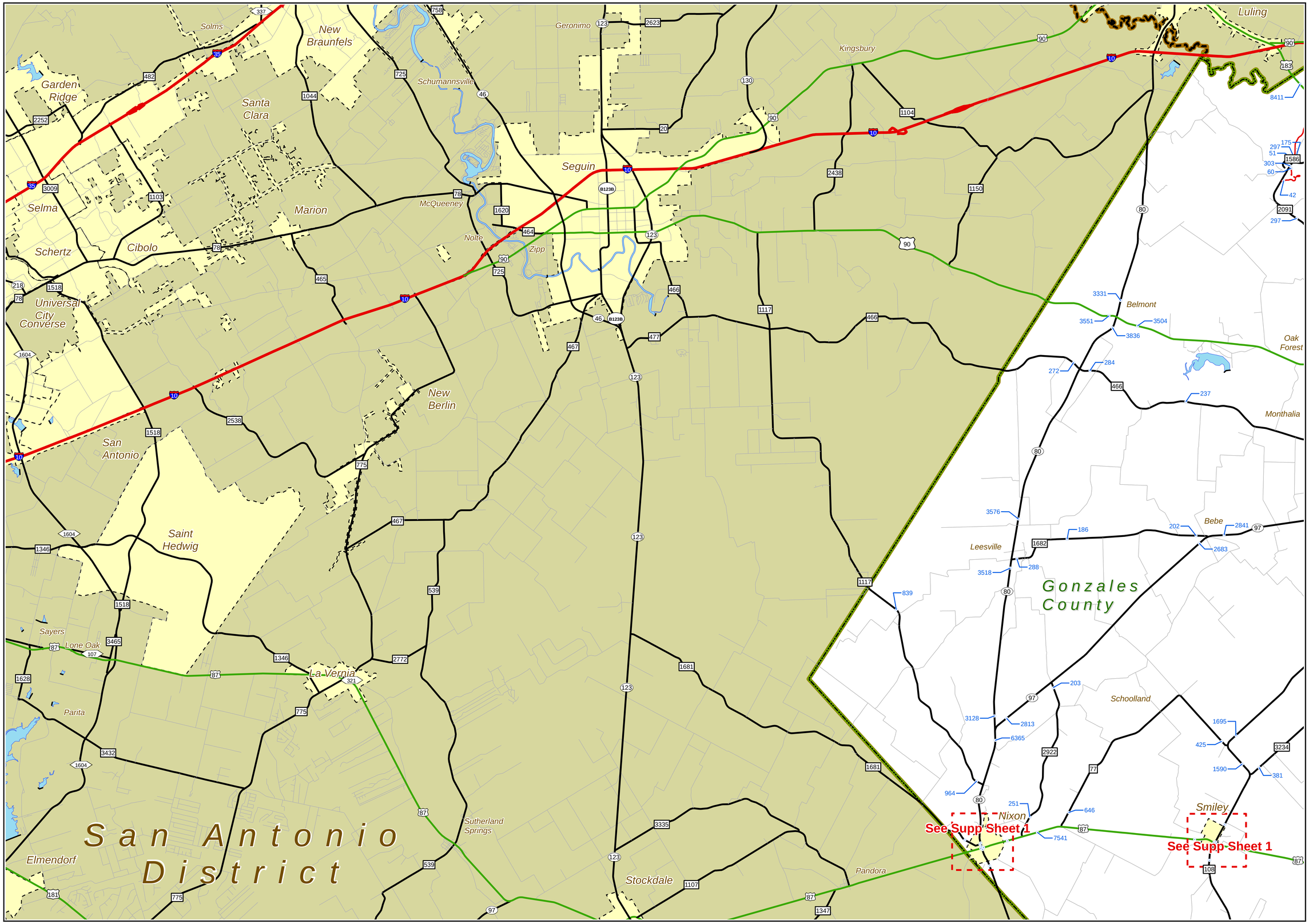

AADT
Towns
Streets
Roads
BF
BI
BS
BU
FM
FS
IH
PR
RE
RM
RR
RS
SH
SL
SS
UA
UP
US
Dams
Lakes
Bays
Gulf Of Mexico
Cities
County
District

COPYRIGHT 2015 by the Texas Department of Transportation. All rights reserved.

NOTICE: This map has been prepared for internal use by the Texas Department of Transportation. Accuracy is limited to the validity of available data.

N

2014 YOAKUM DISTRICT TRAFFIC MAP

PREPARED BY THE

Texas Department of Transportation
Transportation Planning and Programming Division

IN COOPERATION WITH THE

U.S. Department of Transportation

Miles
0 1 2 3 4

Texas Department of Transportation

Sheet 3 of 14 Base Sheets

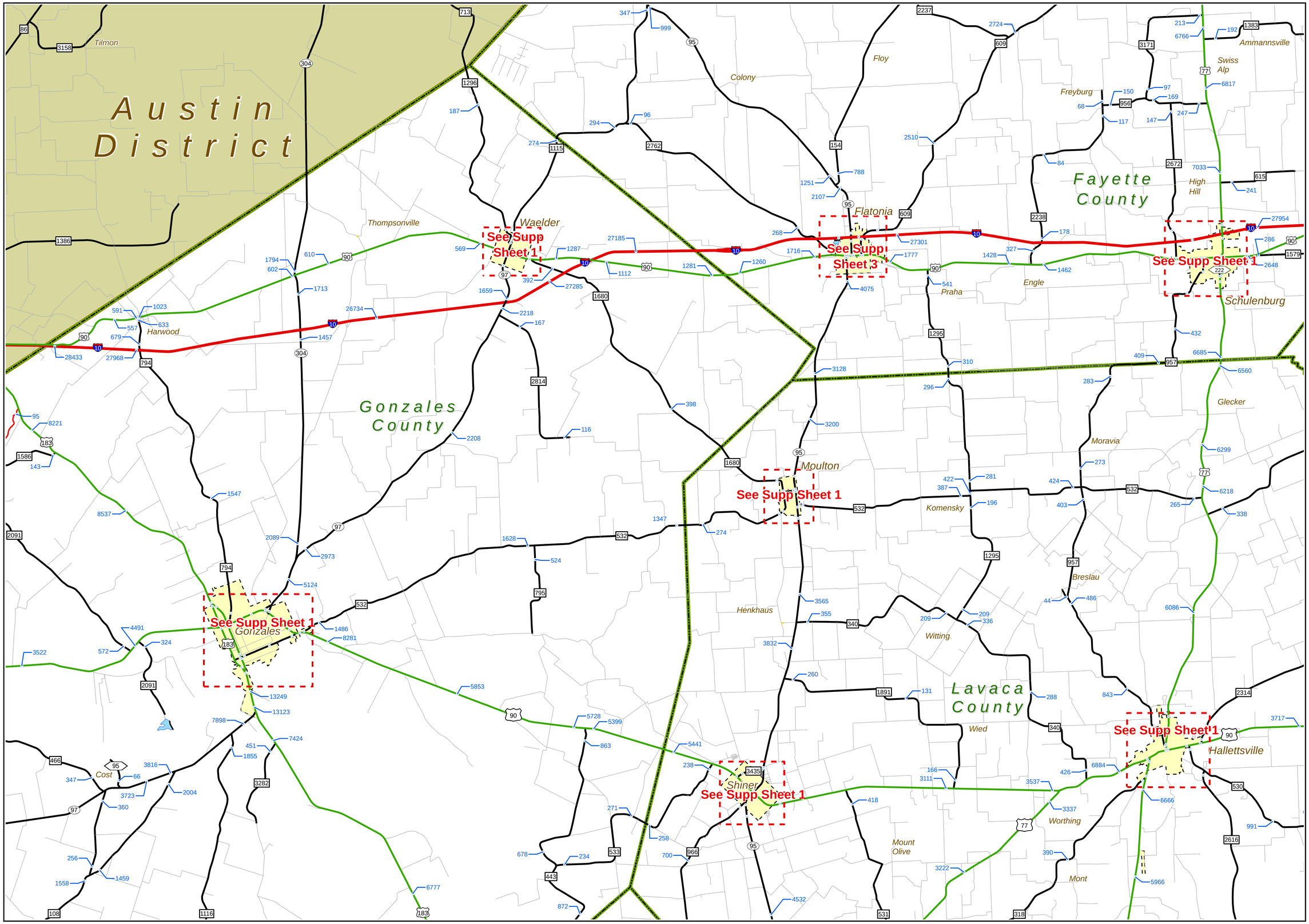

AADT
Towns
Streets
Roads
BF
BI
BS
BU
FM
FS
IH
PR
RE
RM
RR
RS
SH
SL
SS
UA
UP
US
Dams
Lakes
Bays
Gulf Of Mexico
Cities
County
District

COPYRIGHT 2015 by the Texas Department of Transportation. All rights reserved.

NOTICE: This map has been prepared for internal use by the Texas Department of Transportation. Accuracy is limited to the validity of available data.

N

2014 YOAKUM DISTRICT TRAFFIC MAP

PREPARED BY THE

Texas Department of Transportation
Transportation Planning and Programming Division

IN COOPERATION WITH THE

U.S. Department of Transportation

Miles
0 1 2 3 4

Texas Department of Transportation

Sheet 4 of 14 Base Sheets

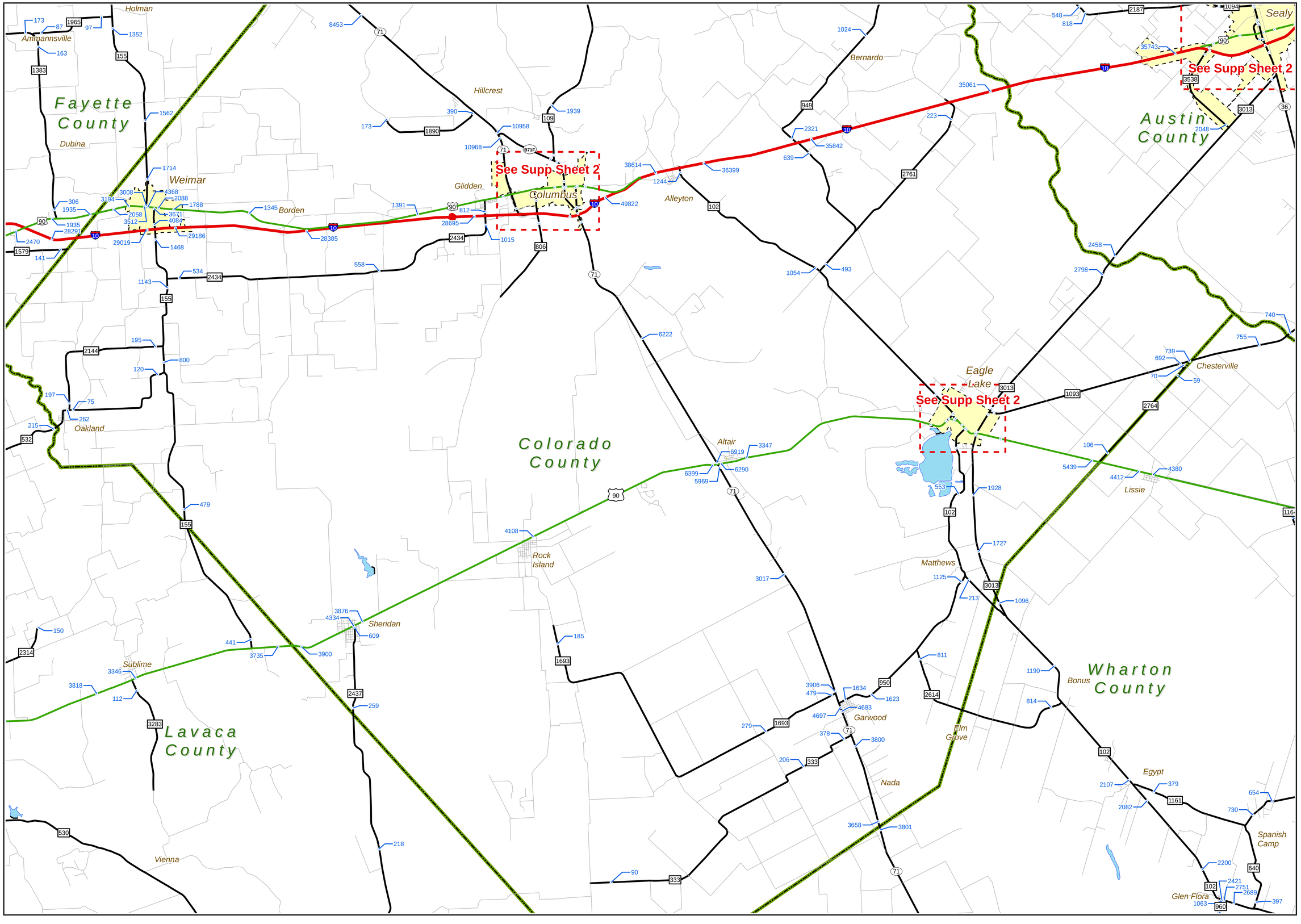

AADT
Towns
Streets
Roads
BF
BI
BS
BU
FM
FS
IH
PR
RE
RM
RR
RS
SH
SL
SS
UA
UP
US
Dams
Lakes
Bays
Gulf Of Mexico
Cities
County
District

COPYRIGHT 2015 by the Texas Department of Transportation.
All rights reserved.

NOTICE: This map has been prepared for internal use by the Texas Department of Transportation. Accuracy is limited to the validity of available data.

N

2014 YOAKUM DISTRICT TRAFFIC MAP

PREPARED BY THE
Texas Department of Transportation
Transportation Planning and Programming Division
IN COOPERATION WITH THE
U.S. Department of Transportation

Miles
0 1 2 3 4

Texas Department of Transportation

Sheet 5 of 14 Base Sheets

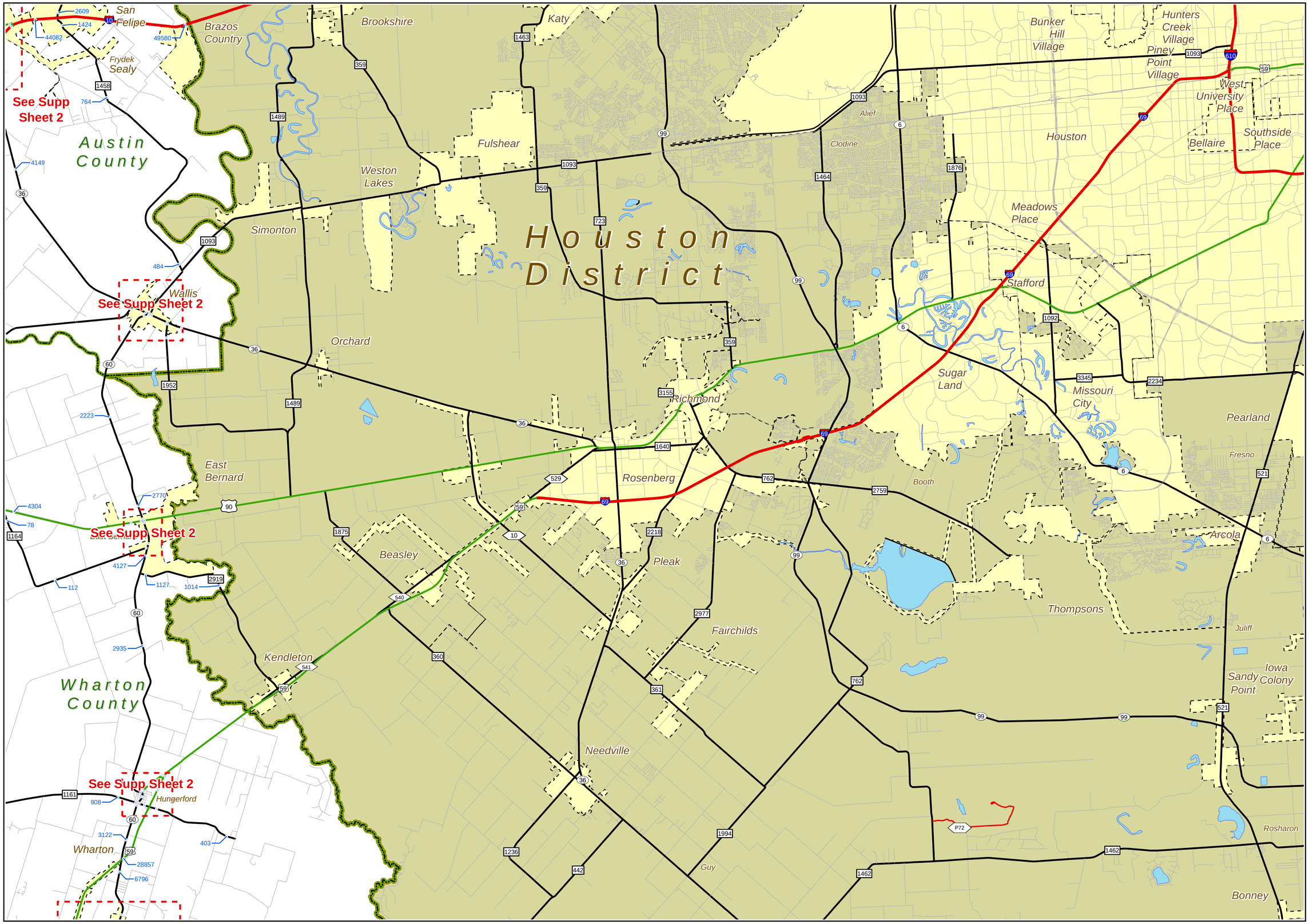

AADT
Towns
Streets
Roads
BF
BI
BS
BU
FM
FS
IH
PR
RE
RM
RR
RS
SH
SL
SS
UA
UP
US
Dams
Lakes
Bays
Gulf Of Mexico
Cities
County
District

COPYRIGHT 2015 by the Texas Department of Transportation. All rights reserved.

NOTICE: This map has been prepared for internal use by the Texas Department of Transportation. Accuracy is limited to the validity of available data.

N

2014 YOAKUM DISTRICT TRAFFIC MAP

PREPARED BY THE

Texas Department of Transportation
Transportation Planning and Programming Division

IN COOPERATION WITH THE

U.S. Department of Transportation

Miles
0 1 2 3 4

Texas Department of Transportation

Sheet 6 of 14 Base Sheets

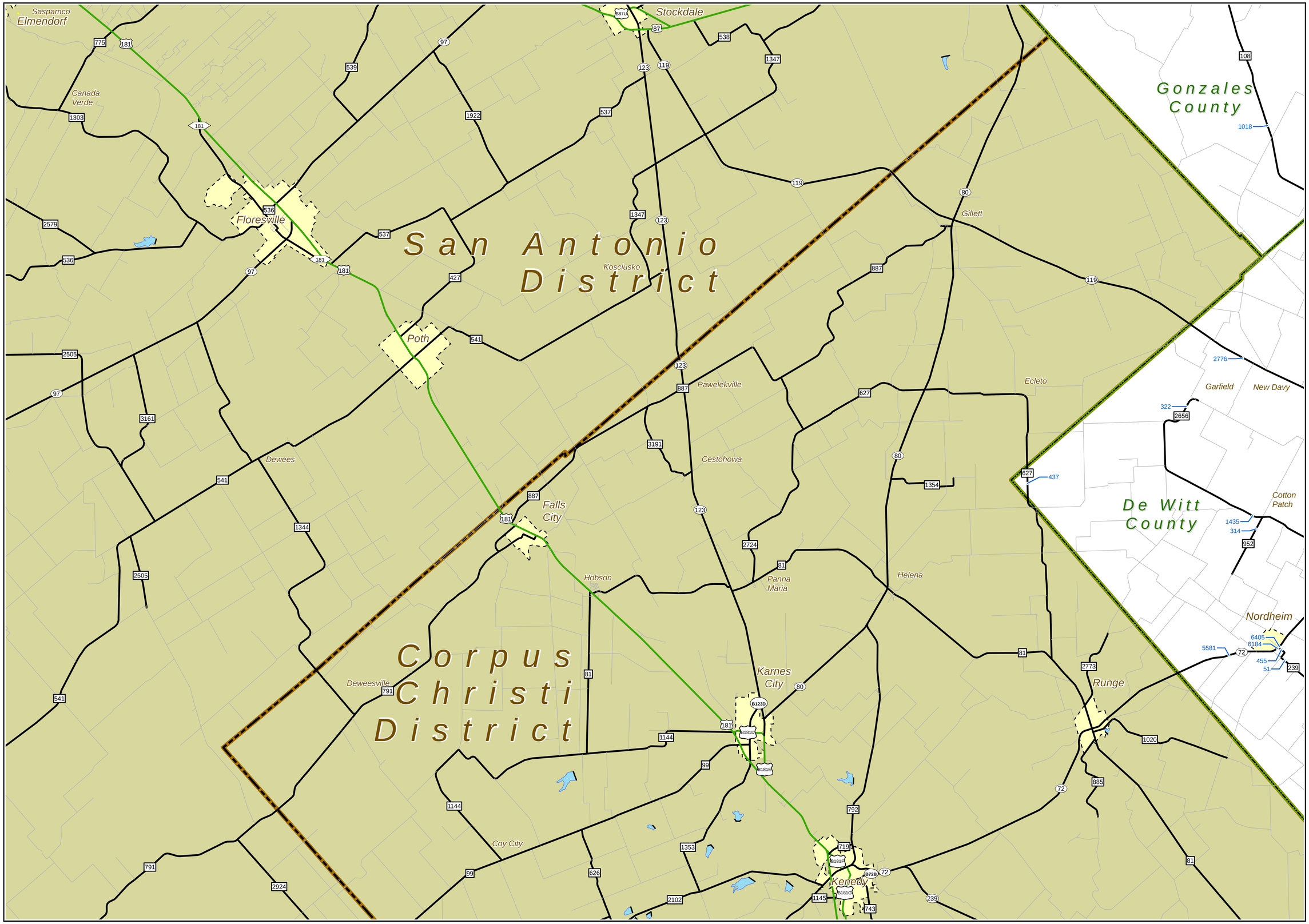

AADT
Towns
Streets
Roads
BF
BI
BS
BU
FM
FS
IH
PR
RE
RM
RR
RS
SH
SL
SS
UA
UP
US
Dams
Lakes
Bays
Gulf Of Mexico
Cities
County
District

COPYRIGHT 2015 by the Texas Department of Transportation. All rights reserved.

NOTICE: This map has been prepared for internal use by the Texas Department of Transportation. Accuracy is limited to the validity of available data.

N

2014 YOAKUM DISTRICT TRAFFIC MAP

PREPARED BY THE
Texas Department of Transportation
Transportation Planning and Programming Division
IN COOPERATION WITH THE
U.S. Department of Transportation

Miles
0 1 2 3 4

Texas Department of Transportation

Sheet 7 of 14 Base Sheets

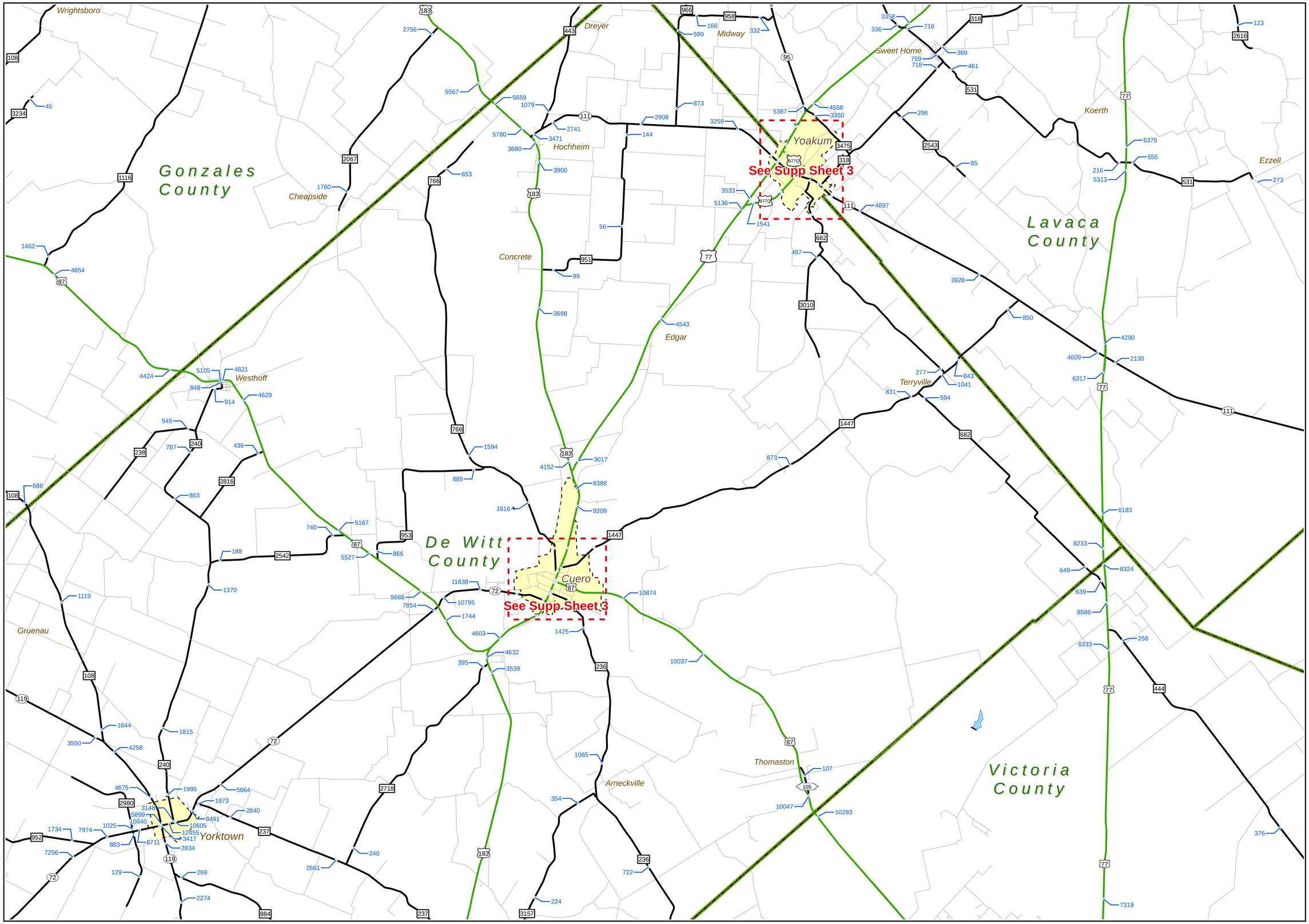

AADT
Towns
Streets
Roads
BF
BI
BS
BU
FM
FS
IH
PR
RE
RM
RR
RS
SH
SL
SS
UA
UP
US
Dams
Lakes
Bays
Gulf Of Mexico
Cities
County
District

COPYRIGHT 2015 by the Texas Department of Transportation. All rights reserved.

NOTICE: This map has been prepared for internal use by the Texas Department of Transportation. Accuracy is limited to the validity of available data.

N

2014 YOAKUM DISTRICT TRAFFIC MAP

PREPARED BY THE

Texas Department of Transportation
Transportation Planning and Programming Division

IN COOPERATION WITH THE

U.S. Department of Transportation

Miles
0 1 2 3 4

Texas Department of Transportation

Sheet 8 of 14 Base Sheets

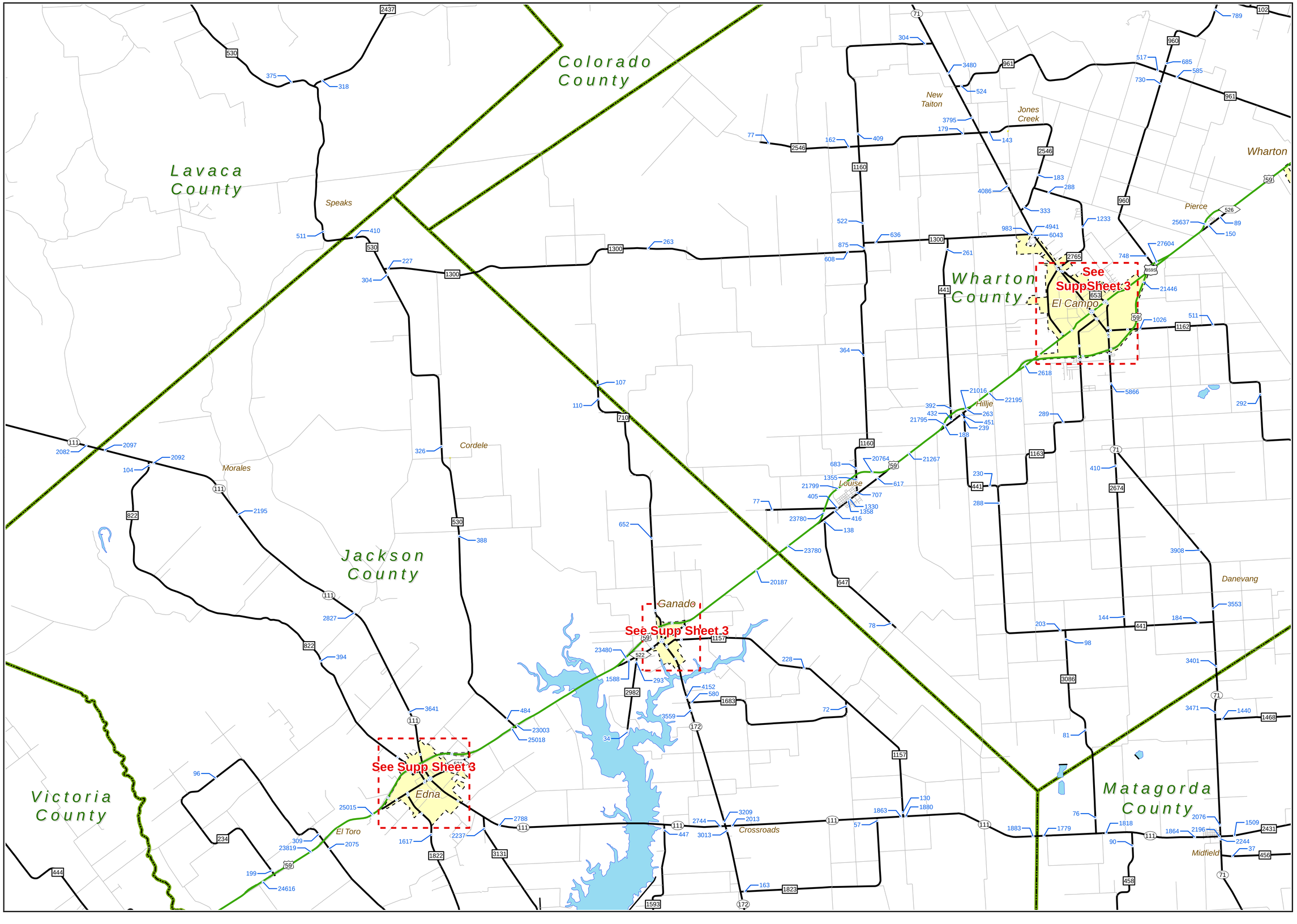

AADT
Towns
Streets
Roads
BF
BI
BS
BU
FM
FS
IH
PR
RE
RM
RR
RS
SH
SL
SS
UA
UP
US
Dams
Lakes
Bays
Gulf Of Mexico
Cities
County
District

COPYRIGHT 2015 by the Texas Department of Transportation. All rights reserved.

NOTICE: This map has been prepared for internal use by the Texas Department of Transportation. Accuracy is limited to the validity of available data.

N

2014 YOAKUM DISTRICT TRAFFIC MAP

PREPARED BY THE

Texas Department of Transportation
Transportation Planning and Programming Division

IN COOPERATION WITH THE

U.S. Department of Transportation

Miles
0 1 2 3 4

Texas Department of Transportation

Sheet 9 of 14 Base Sheets

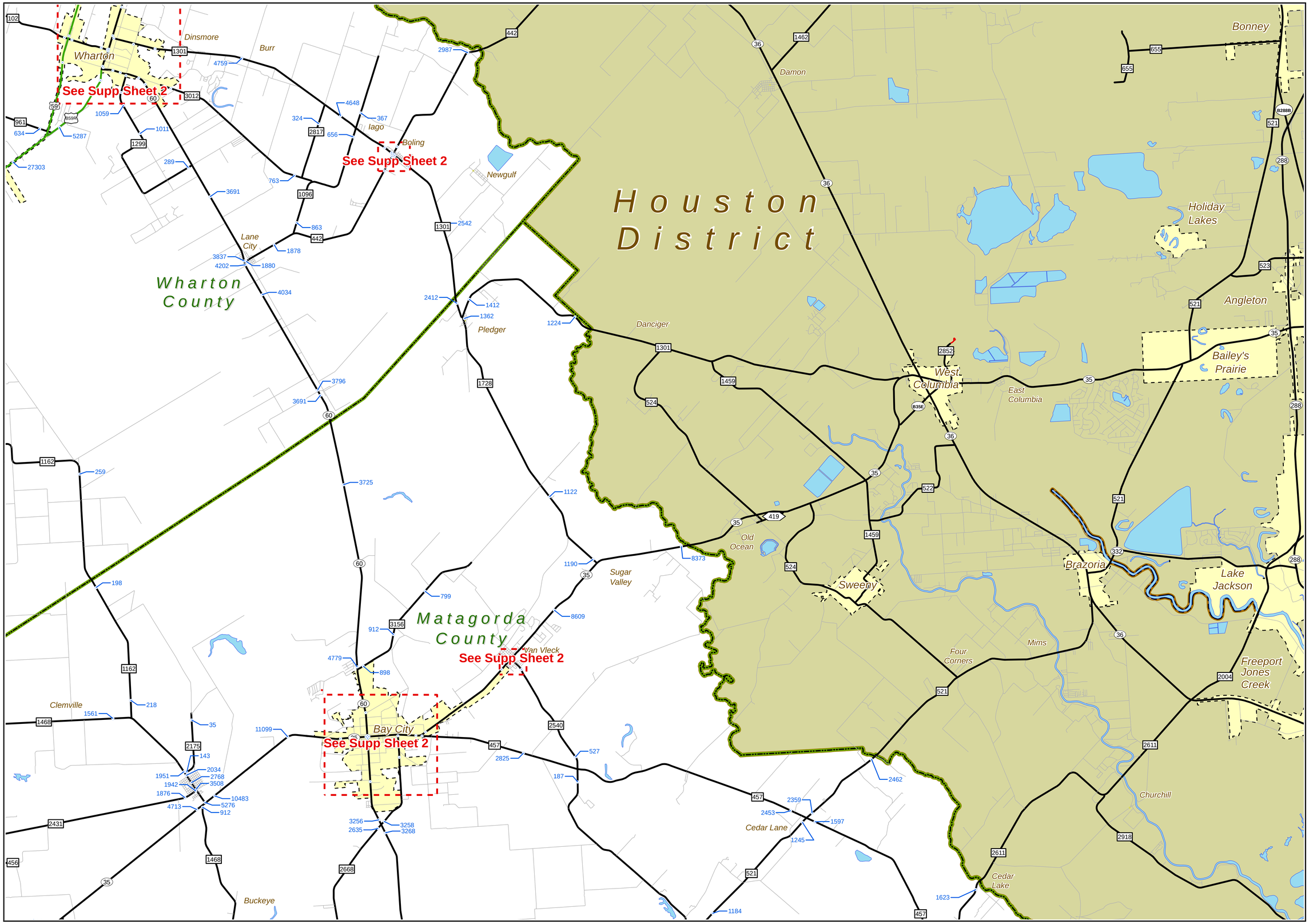

AADT
Towns
Streets
Roads
BF
BI
BS
BU
FM
FS
IH
PR
RE
RM
RR
RS
SH
SL
SS
UA
UP
US
Dams
Lakes
Bays
Gulf Of Mexico
Cities
County
District

COPYRIGHT 2015 by the Texas Department of Transportation. All rights reserved.

NOTICE: This map has been prepared for internal use by the Texas Department of Transportation. Accuracy is limited to the validity of available data.

N

2014 YOAKUM DISTRICT TRAFFIC MAP

PREPARED BY THE

Texas Department of Transportation
Transportation Planning and Programming Division

IN COOPERATION WITH THE

U.S. Department of Transportation

Miles
0 1 2 3 4

Texas Department of Transportation

Sheet 10 of 14 Base Sheets

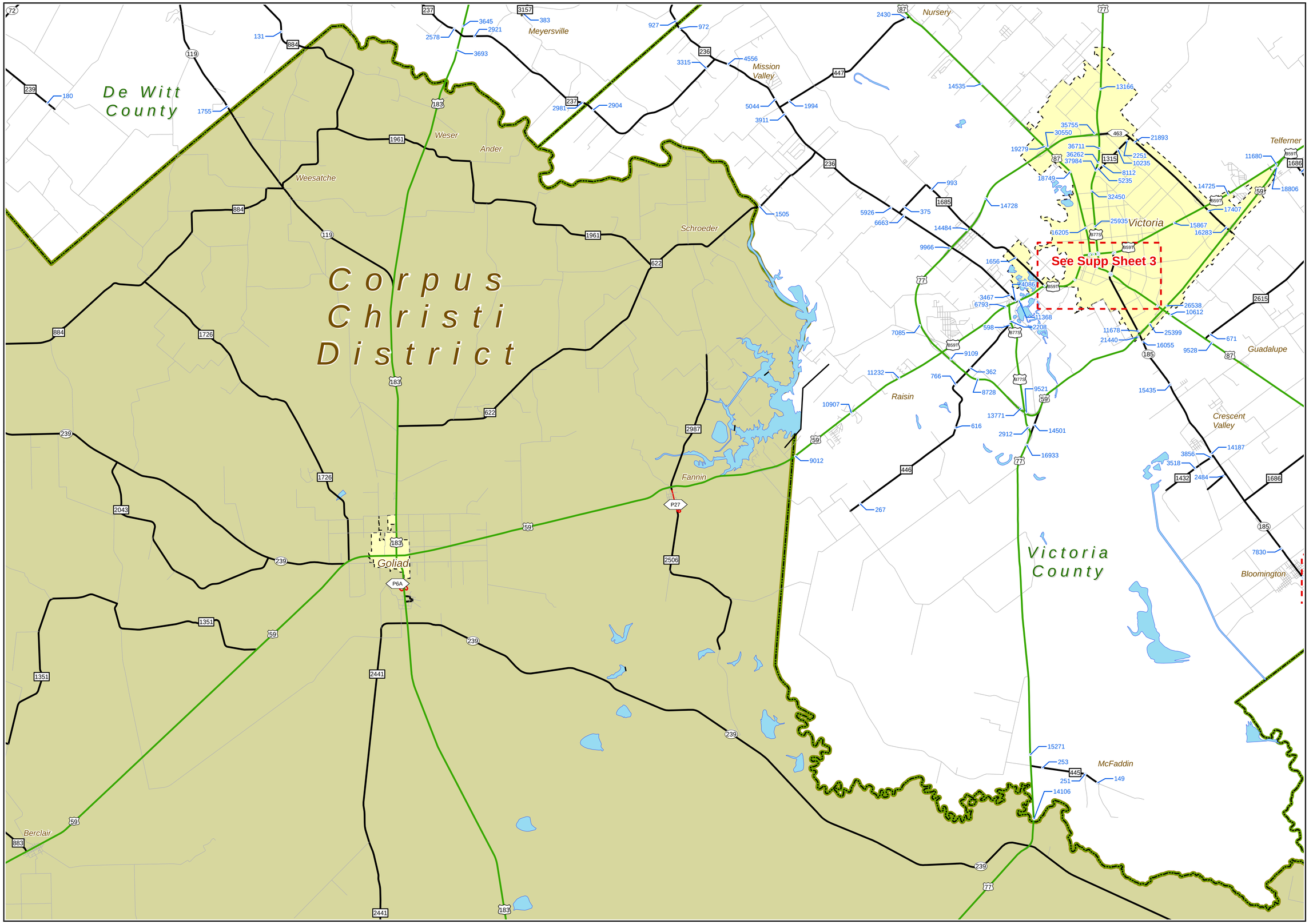

AADT
Towns
Streets
Roads
BF
BI
BS
BU
FM
FS
IH
PR
RE
RM
RR
RS
SH
SL
SS
UA
UP
US
Dams
Lakes
Bays
Gulf Of Mexico
Cities
County
District

COPYRIGHT 2015 by the Texas Department of Transportation. All rights reserved.

NOTICE: This map has been prepared for internal use by the Texas Department of Transportation. Accuracy is limited to the validity of available data.

N

2014 YOAKUM DISTRICT TRAFFIC MAP

PREPARED BY THE

Texas Department of Transportation
Transportation Planning and Programming Division

IN COOPERATION WITH THE

U.S. Department of Transportation

Miles
0 1 2 3 4

Texas Department of Transportation

Sheet 11 of 14 Base Sheets

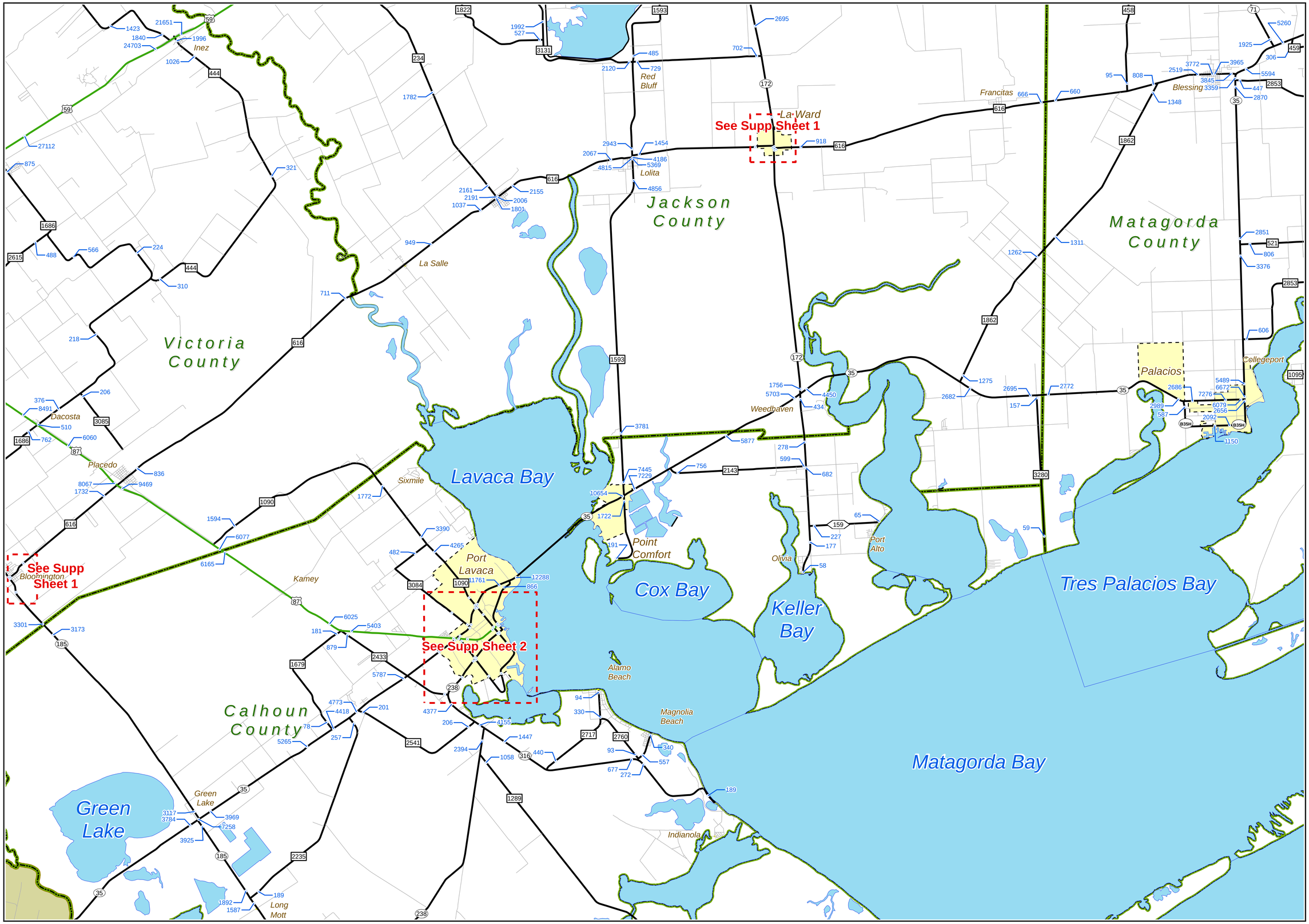

AADT
Towns
Streets
Roads
BF
BI
BS
BU
FM
FS
IH
PR
RE
RM
RR
RS
SH
SL
SS
UA
UP
US
Dams
Lakes
Bays
Gulf Of Mexico
Cities
County
District

COPYRIGHT 2015 by the Texas Department of Transportation. All rights reserved.

NOTICE: This map has been prepared for internal use by the Texas Department of Transportation. Accuracy is limited to the validity of available data.

N

2014 YOAKUM DISTRICT TRAFFIC MAP

PREPARED BY THE

Texas Department of Transportation
Transportation Planning and Programming Division

IN COOPERATION WITH THE

U.S. Department of Transportation

Miles
0 1 2 3 4

Texas Department of Transportation

Sheet 12 of 14 Base Sheets

AADT
Towns
Streets
Roads
BF
BI
BS
BU
FM
FS
IH
PR
RE
RM
RR
RS
SH
SL
SS
UA
UP
US
Dams
Lakes
Bays
Gulf Of Mexico
Cities
County
District

COPYRIGHT 2015 by the Texas Department of Transportation. All rights reserved.

NOTICE: This map has been prepared for internal use by the Texas Department of Transportation. Accuracy is limited to the validity of available data.

N

2014 YOAKUM DISTRICT TRAFFIC MAP

PREPARED BY THE
Texas Department of Transportation
Transportation Planning and Programming Division
IN COOPERATION WITH THE
U.S. Department of Transportation

Miles
0 1 2 3 4

Texas Department of Transportation

Sheet 13 of 14 Base Sheets

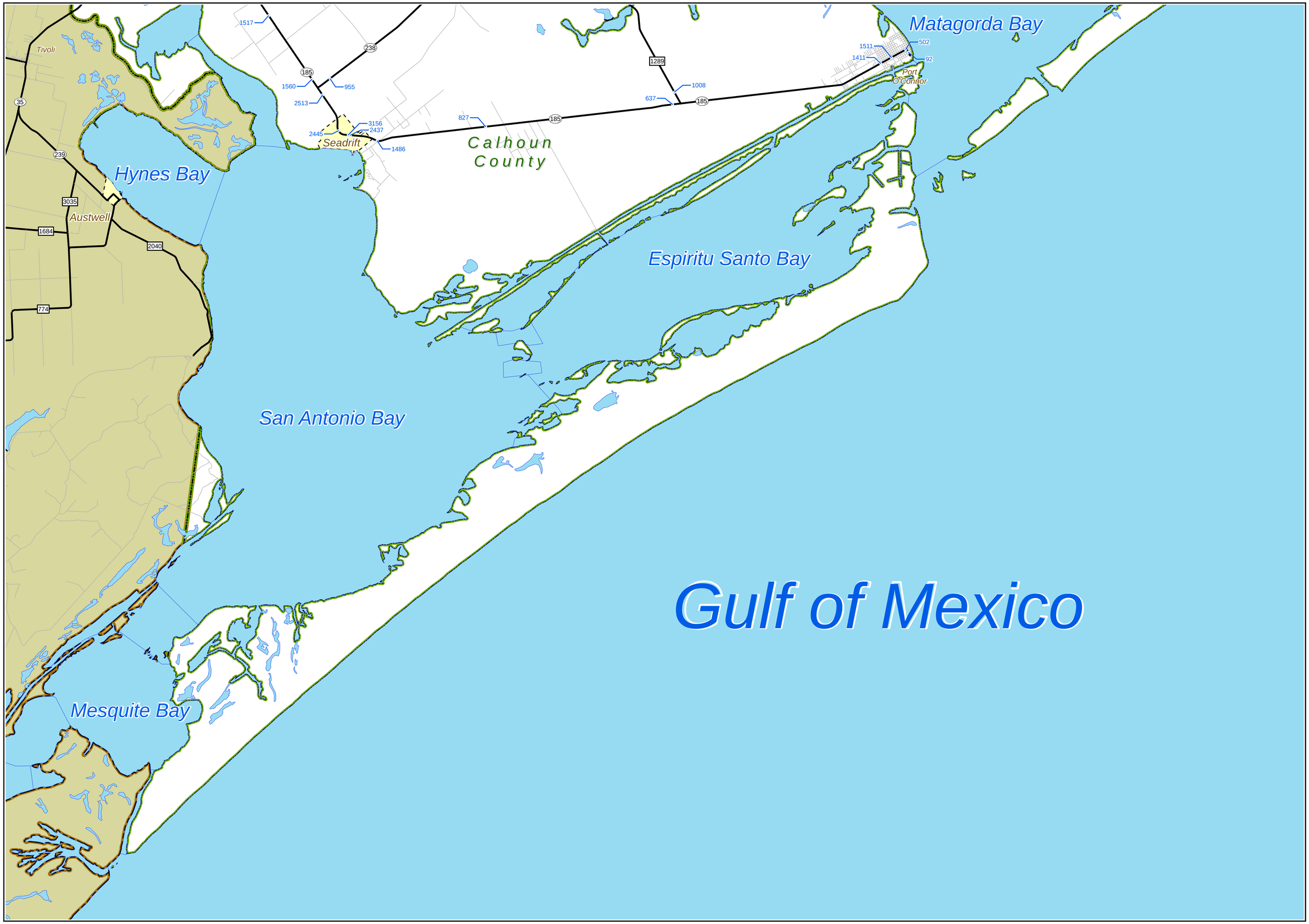

AADT
Towns
Streets
Roads
BF
BI
BS
BU
FM
FS
IH
PR
RE
RM
RR
RS
SH
SL
SS
UA
UP
US
Dams
Lakes
Bays
Gulf Of Mexico
Cities
County
District

COPYRIGHT 2015 by the Texas Department of Transportation. All rights reserved.

NOTICE: This map has been prepared for internal use by the Texas Department of Transportation. Accuracy is limited to the validity of available data.

N

2014 YOAKUM DISTRICT TRAFFIC MAP

PREPARED BY THE

Texas Department of Transportation
Transportation Planning and Programming Division

IN COOPERATION WITH THE

U.S. Department of Transportation

Miles
0 1 2 3 4

Texas Department of Transportation

Sheet 14 of 14 Base Sheets