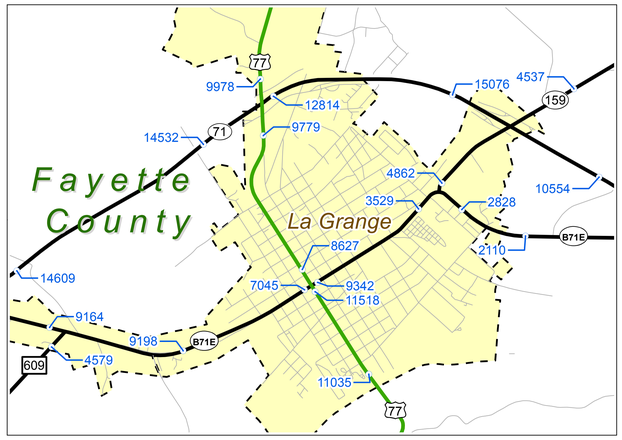



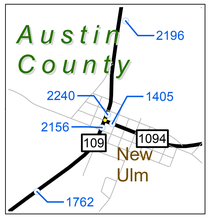

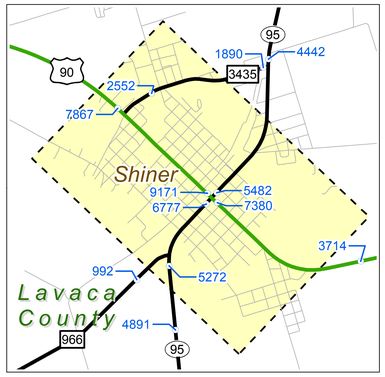

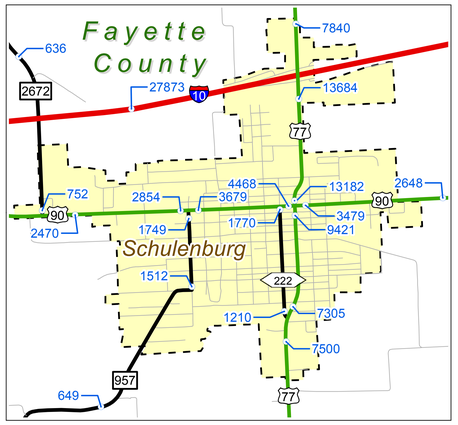

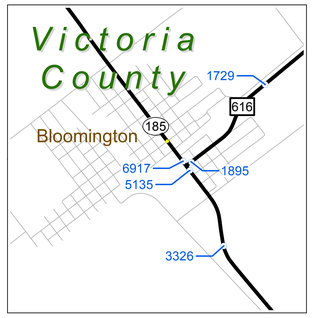

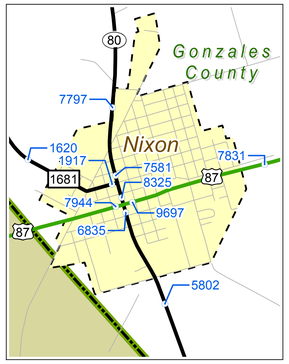

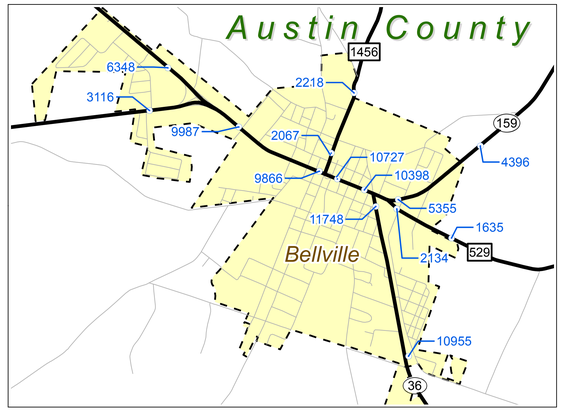



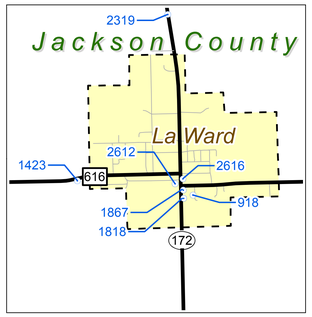

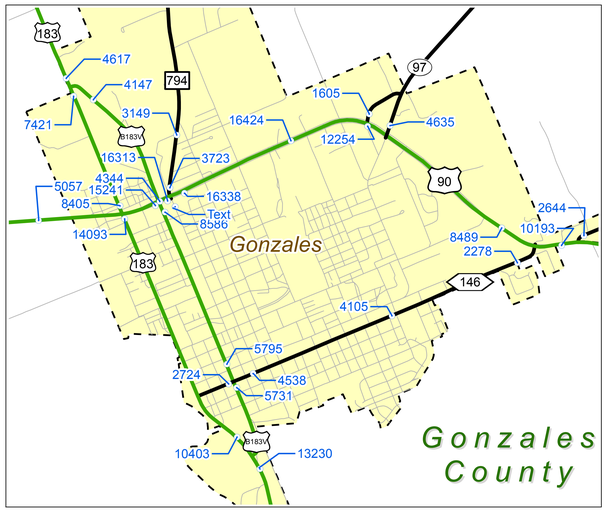

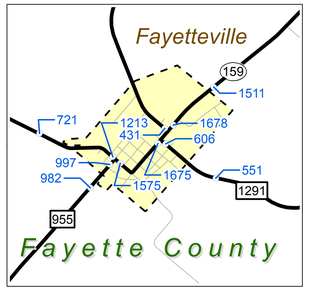

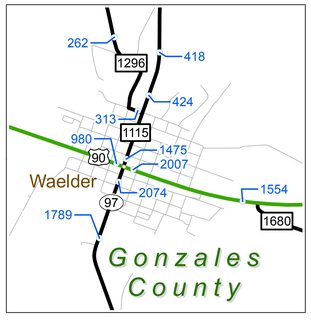

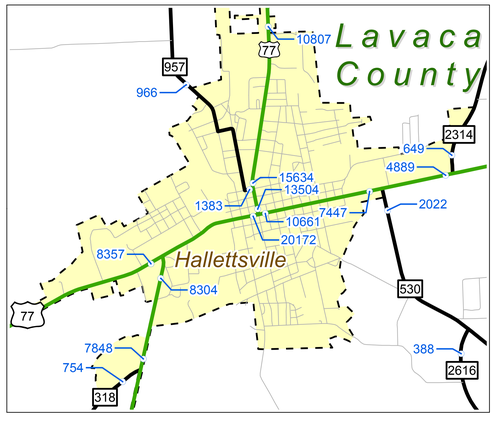

AADT — Roads — BF — BI — BS — BU — FM
FS — IH — PR — RE — RM — RR — RS
SH — SL — SS — UA — UP — US — Streets
Cities
County

COPYRIGHT 2015 by the Texas Department of Transportation.
All rights reserved.

NOTICE: This map has been prepared for internal use by the Texas Department of Transportation. Accuracy is limited to the validity of available data.

N

2014 YOAKUM DISTRICT TRAFFIC MAP

PREPARED BY THE
Texas Department of Transportation
Transportation Planning and Programming Division
IN COOPERATION WITH THE
U.S. Department of Transportation

Miles
0 0.5 1 2

Texas Department of Transportation

SUPPLEMENTARY SHEET 1 OF 3

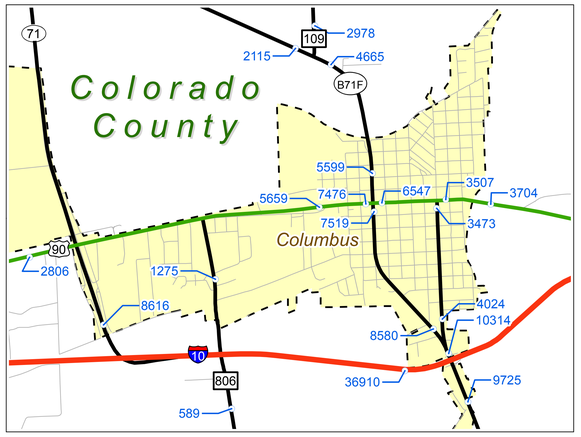

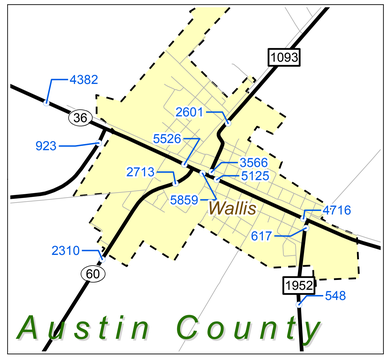

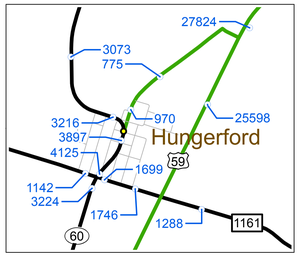

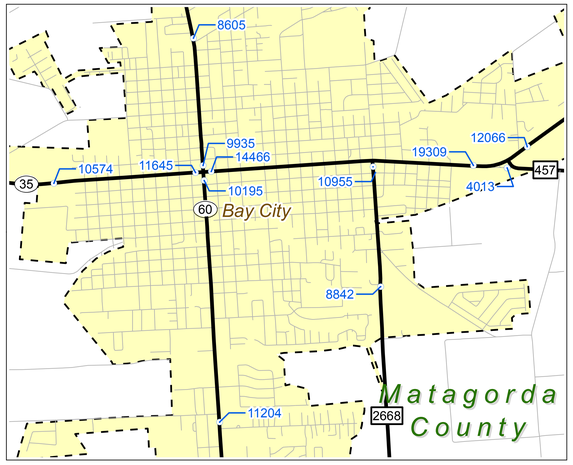

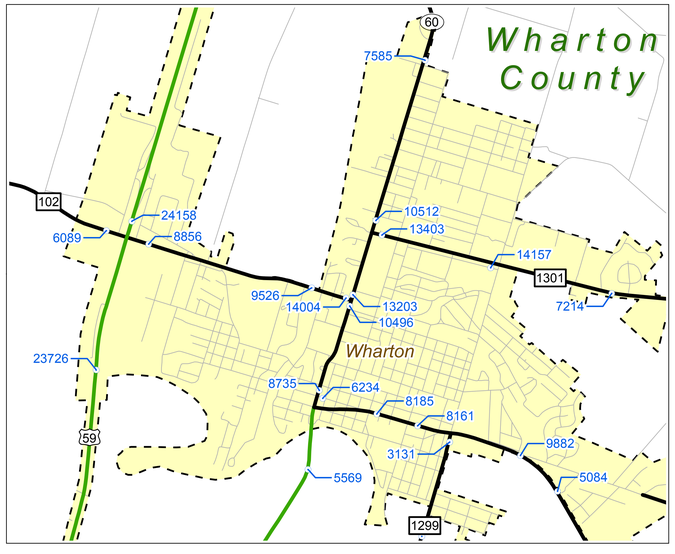

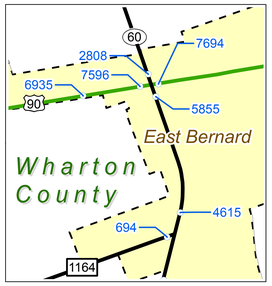

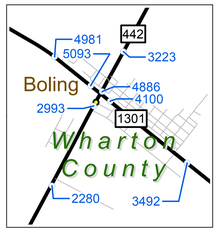

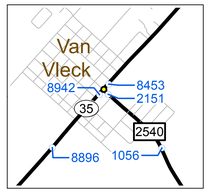

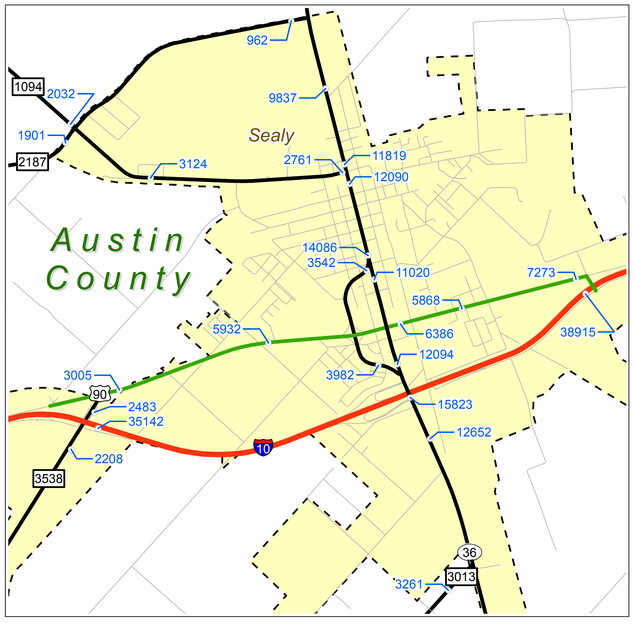

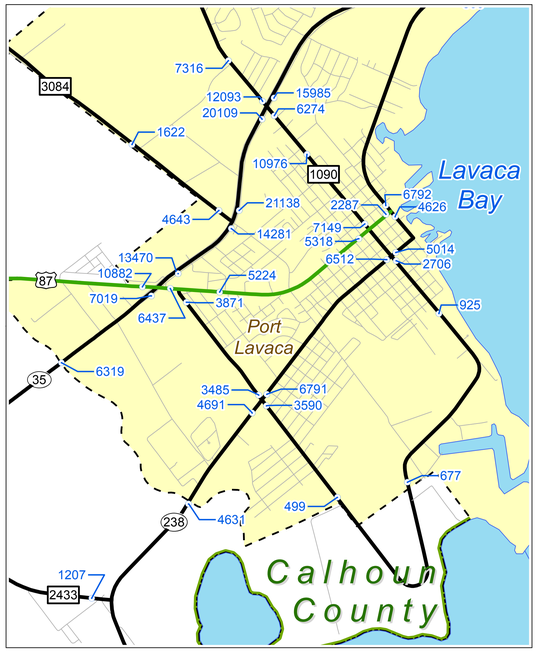

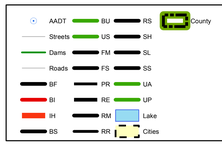

COPYRIGHT 2015 by the Texas Department of Transportation.
All rights reserved.

NOTICE: This map has been prepared for internal use by the Texas Department of Transportation. Accuracy is limited to the validity of available data.

N

2014 YOAKUM DISTRICT TRAFFIC MAP

PREPARED BY THE

Texas Department of Transportation
Transportation Planning and Programming Division

IN COOPERATION WITH THE

U.S. Department of Transportation

Miles
0 0.5 1 2

Texas Department of Transportation

SUPPLEMENTARY SHEET 2 OF 3

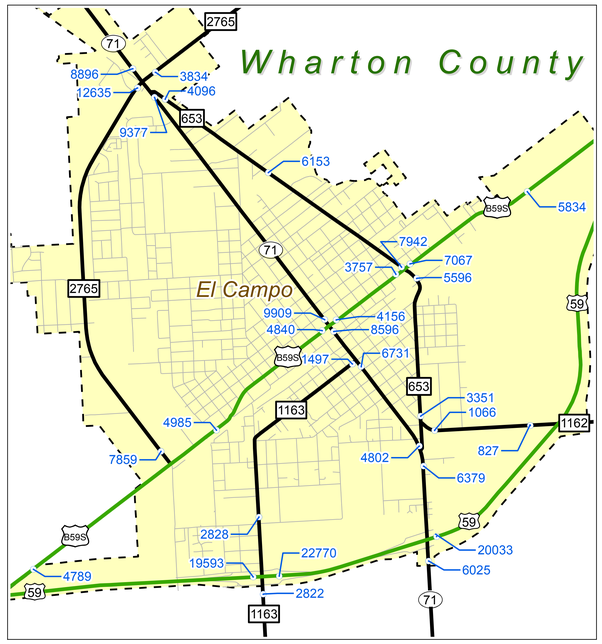

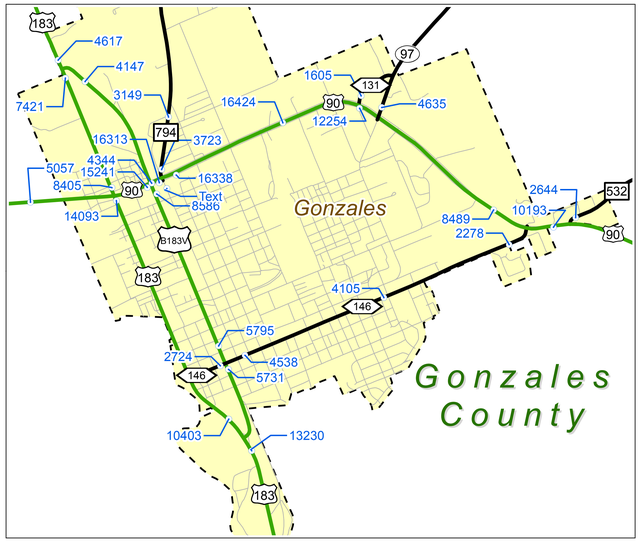

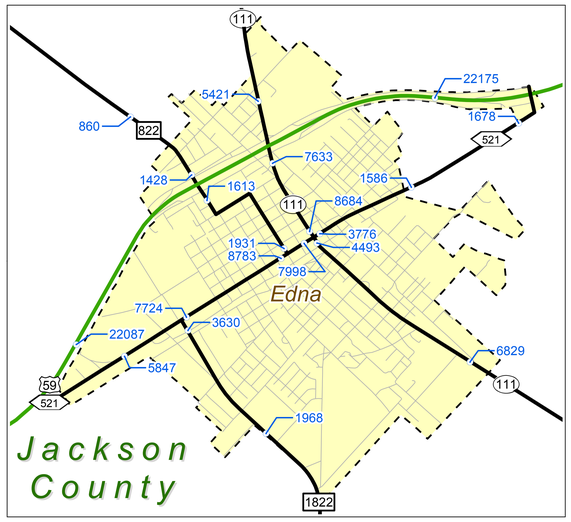

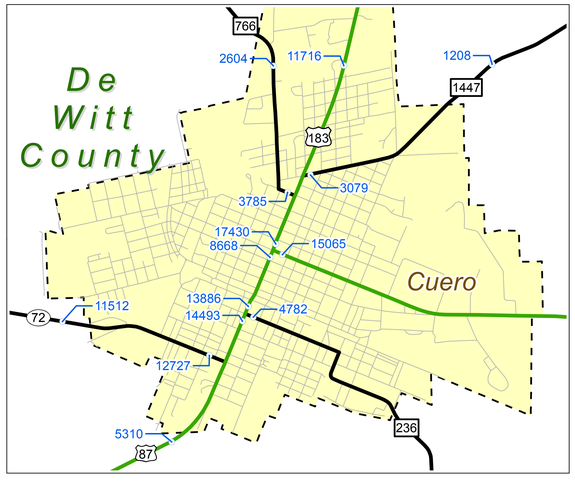

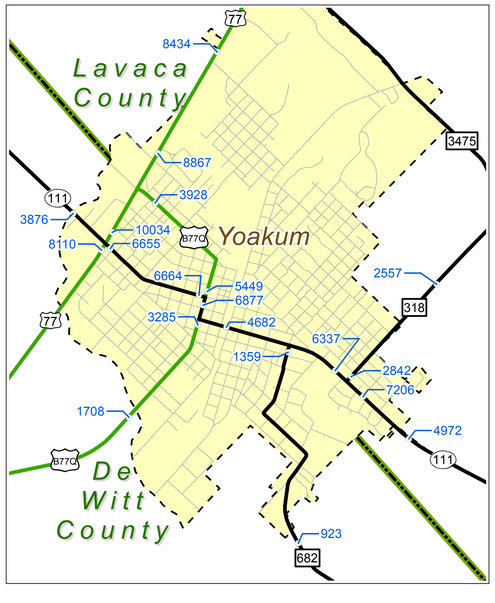

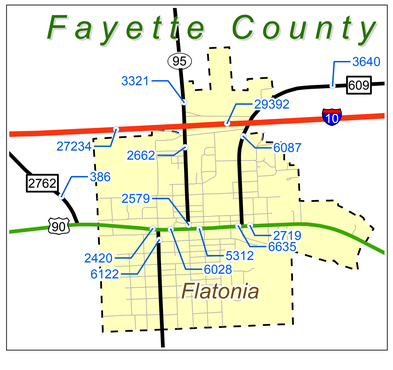

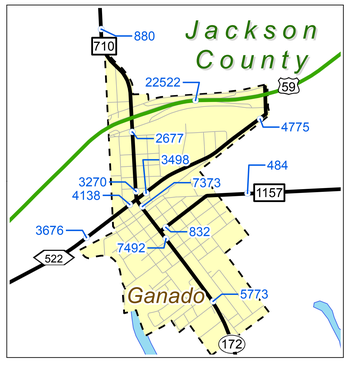

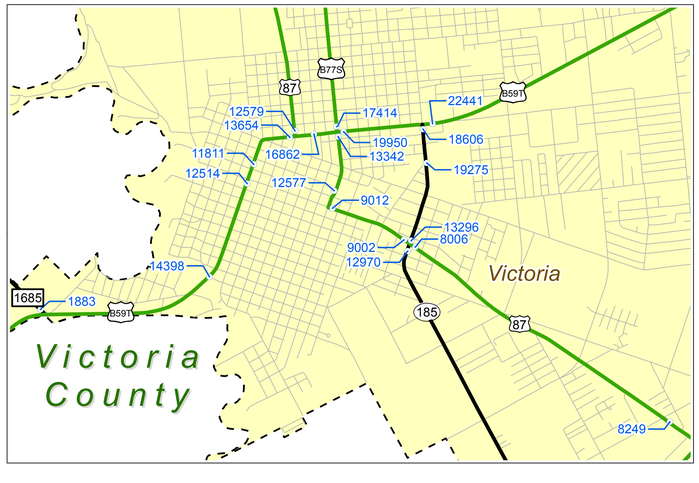

AADT — Roads — BF — BI — IH — BS — BU
US — FM — FS — PR — RE — RM — RR
RS — SH — SL — SS — UA — UP — Streets
Cities — County

COPYRIGHT 2015 by the Texas Department of Transportation.
All rights reserved.

NOTICE: This map has been prepared for internal use by the Texas Department of Transportation. Accuracy is limited to the validity of available data.

N

2014 YOAKUM DISTRICT TRAFFIC MAP

PREPARED BY THE
Texas Department of Transportation
Transportation Planning and Programming Division
IN COOPERATION WITH THE
U.S. Department of Transportation

Miles
0 0.5 1 2

Texas Department of Transportation

SUPPLEMENTARY SHEET 3 OF 3