2015 AUSTIN DISTRICT TRAFFIC MAP

PREPARED BY THE
Texas Department of Transportation
Transportation Planning and Programming Division
Traffic Analysis System Support Branch
IN COOPERATION WITH THE
United States Department of Transportation Federal Highway Administration

IH		State		Cities	
Toll		Arterials & Collectors		Counties	
US		Local		Districts	

N

Miles
0 5 10 20

COPYRIGHT 2015 by the Texas Department of Transportation.
All rights reserved.

NOTICE: This map has been prepared for internal use within the Texas Department of Transportation. Accuracy is limited to the validity of available data.

Toll road traffic counts are shown for context purposes only and may not represent On System traffic.

Publication Date: September 2016

Texas Department of Transportation

KEY TO SHEETS

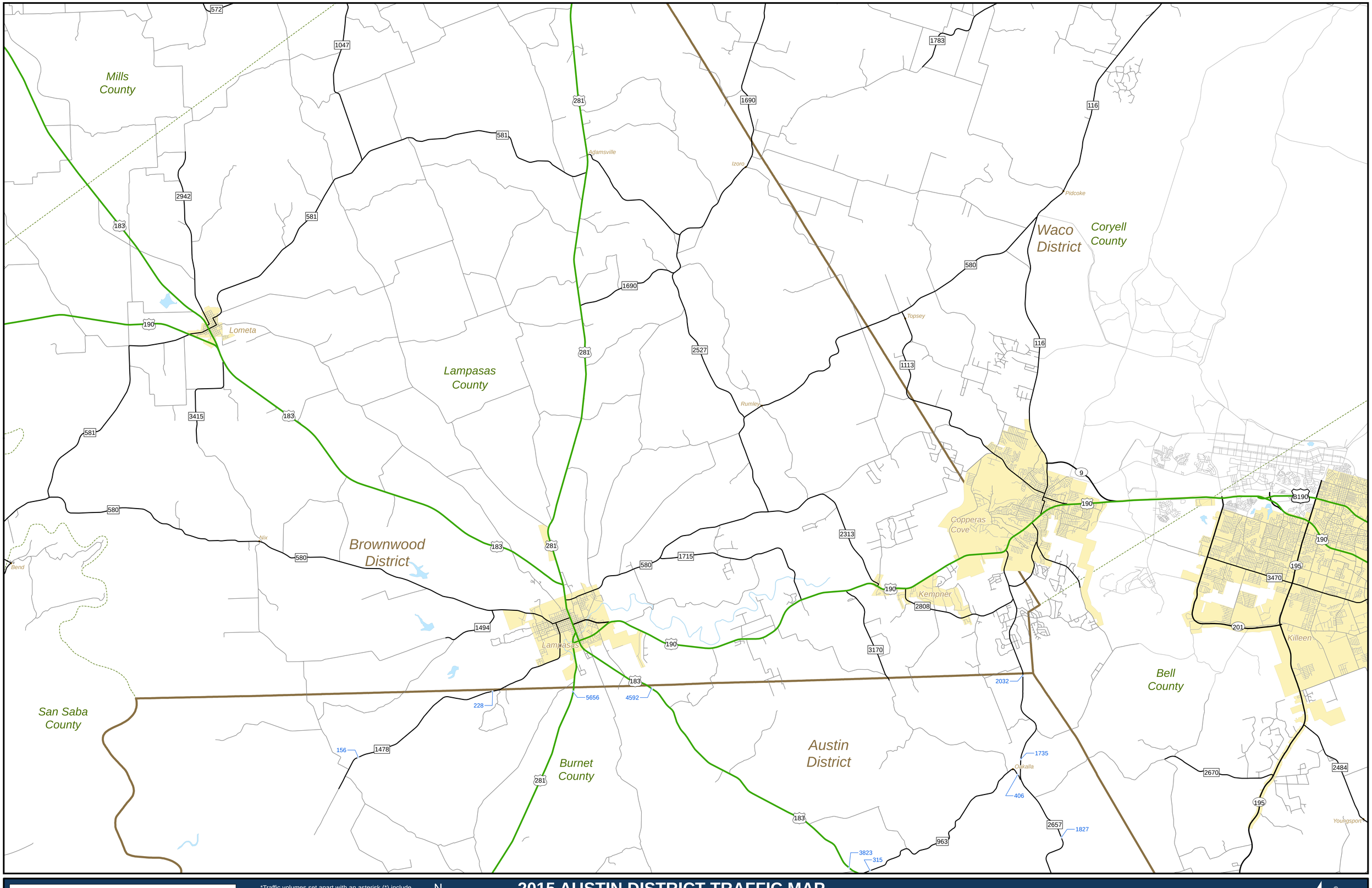

AADT		State		Inset	
Town		Arterials & Collectors		City	
IH		County		County	
US		Local		District	

*Traffic volumes set apart with an asterisk (*) include tolled mainlane traffic only.
**Traffic volumes set apart with a double asterisk (**) include non-tolled service road volumes only.

Miles
0 1.25 2.5 5

N

2015 AUSTIN DISTRICT TRAFFIC MAP

PREPARED BY THE
Texas Department of Transportation
Transportation Planning and Programming Division
Traffic Analysis System Support Branch
IN COOPERATION WITH THE
United States Department of Transportation Federal Highway Administration

COPYRIGHT 2015 by the Texas Department of Transportation.
All rights reserved.

NOTICE: This map has been prepared for internal use within the Texas Department of Transportation. Accuracy is limited to the validity of available data.

Toll road traffic counts are shown for context purposes only and may not represent On System traffic.

Publication Date: September 2016

Texas Department of Transportation

SHEET 1 OF 11 BASE SHEETS

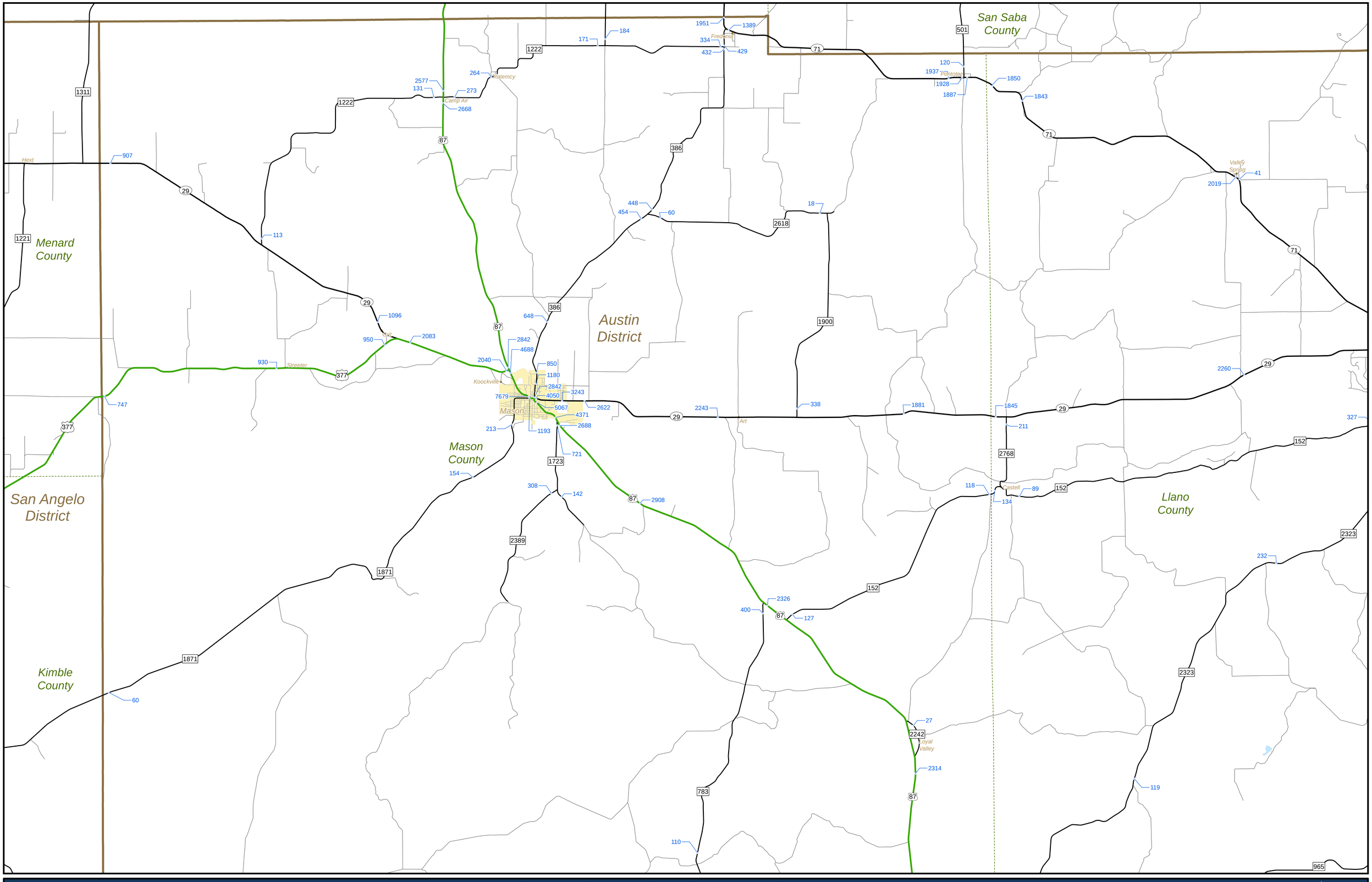

AADT		State		Inset	
Town		Arterials & Collectors		City	
IH		County		County	
US		Local		District	

*Traffic volumes set apart with an asterisk (*) include tolled mainlane traffic only.
**Traffic volumes set apart with a double asterisk (**) include non-tolled service road volumes only.

Miles
0 1.25 2.5 5

N

2015 AUSTIN DISTRICT TRAFFIC MAP

PREPARED BY THE
Texas Department of Transportation
Transportation Planning and Programming Division
Traffic Analysis System Support Branch
IN COOPERATION WITH THE
United States Department of Transportation Federal Highway Administration

COPYRIGHT 2015 by the Texas Department of Transportation.
All rights reserved.

NOTICE: This map has been prepared for internal use within the Texas Department of Transportation. Accuracy is limited to the validity of available data.

Toll road traffic counts are shown for context purposes only and may not represent On System traffic.

Publication Date: September 2016

Texas Department of Transportation

SHEET 2 OF 11 BASE SHEETS

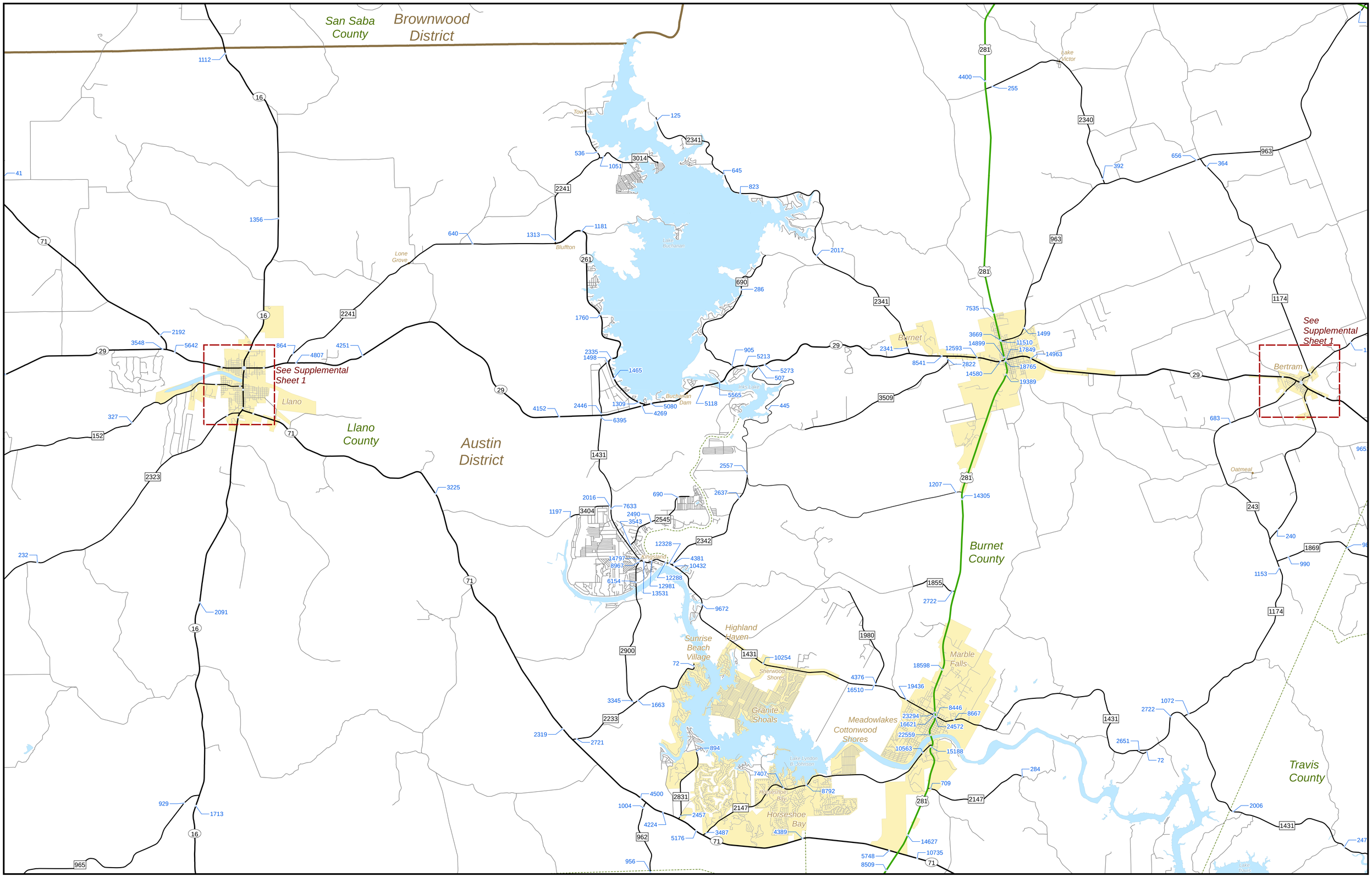

AADT
Town
IH
US
State
Arterials & Collectors
County
Local
Inset
City
County
District

*Traffic volumes set apart with an asterisk (*) include tolled mainlane traffic only.
**Traffic volumes set apart with a double asterisk (**) include non-tolled service road volumes only.

Miles
0 1.25 2.5 5

N

2015 AUSTIN DISTRICT TRAFFIC MAP

PREPARED BY THE
Texas Department of Transportation
Transportation Planning and Programming Division
Traffic Analysis System Support Branch
IN COOPERATION WITH THE
United States Department of Transportation Federal Highway Administration

COPYRIGHT 2015 by the Texas Department of Transportation.
All rights reserved.

NOTICE: This map has been prepared for internal use within the Texas Department of Transportation. Accuracy is limited to the validity of available data.

Toll road traffic counts are shown for context purposes only and may not represent On System traffic.

Publication Date: September 2016

Texas Department of Transportation

SHEET 3 OF 11 BASE SHEETS

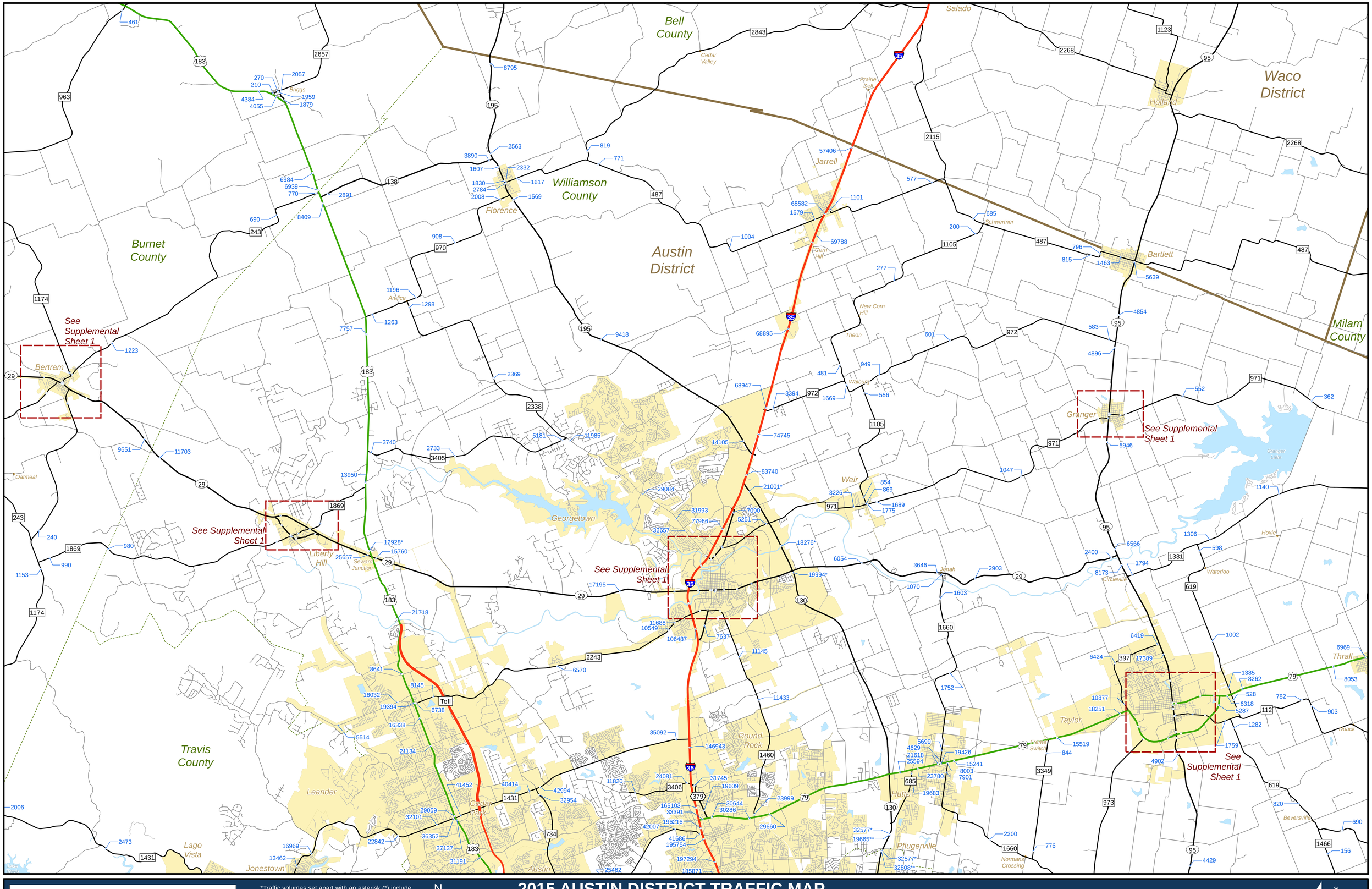

AADT | Town | IH | US | State | Arterials & Collectors | County | Local | Inset | City | County | District

*Traffic volumes set apart with an asterisk (*) include tolled mainlane traffic only.
**Traffic volumes set apart with a double asterisk (**) include non-tolled service road volumes only.

Miles
0 1.25 2.5 5

N

2015 AUSTIN DISTRICT TRAFFIC MAP

PREPARED BY THE
Texas Department of Transportation
Transportation Planning and Programming Division
Traffic Analysis System Support Branch
IN COOPERATION WITH THE
United States Department of Transportation Federal Highway Administration

COPYRIGHT 2015 by the Texas Department of Transportation.
All rights reserved.

NOTICE: This map has been prepared for internal use within the Texas Department of Transportation. Accuracy is limited to the validity of available data.

Toll road traffic counts are shown for context purposes only and may not represent On System traffic.

Publication Date: September 2016

Texas Department of Transportation

SHEET 4 OF 11 BASE SHEETS

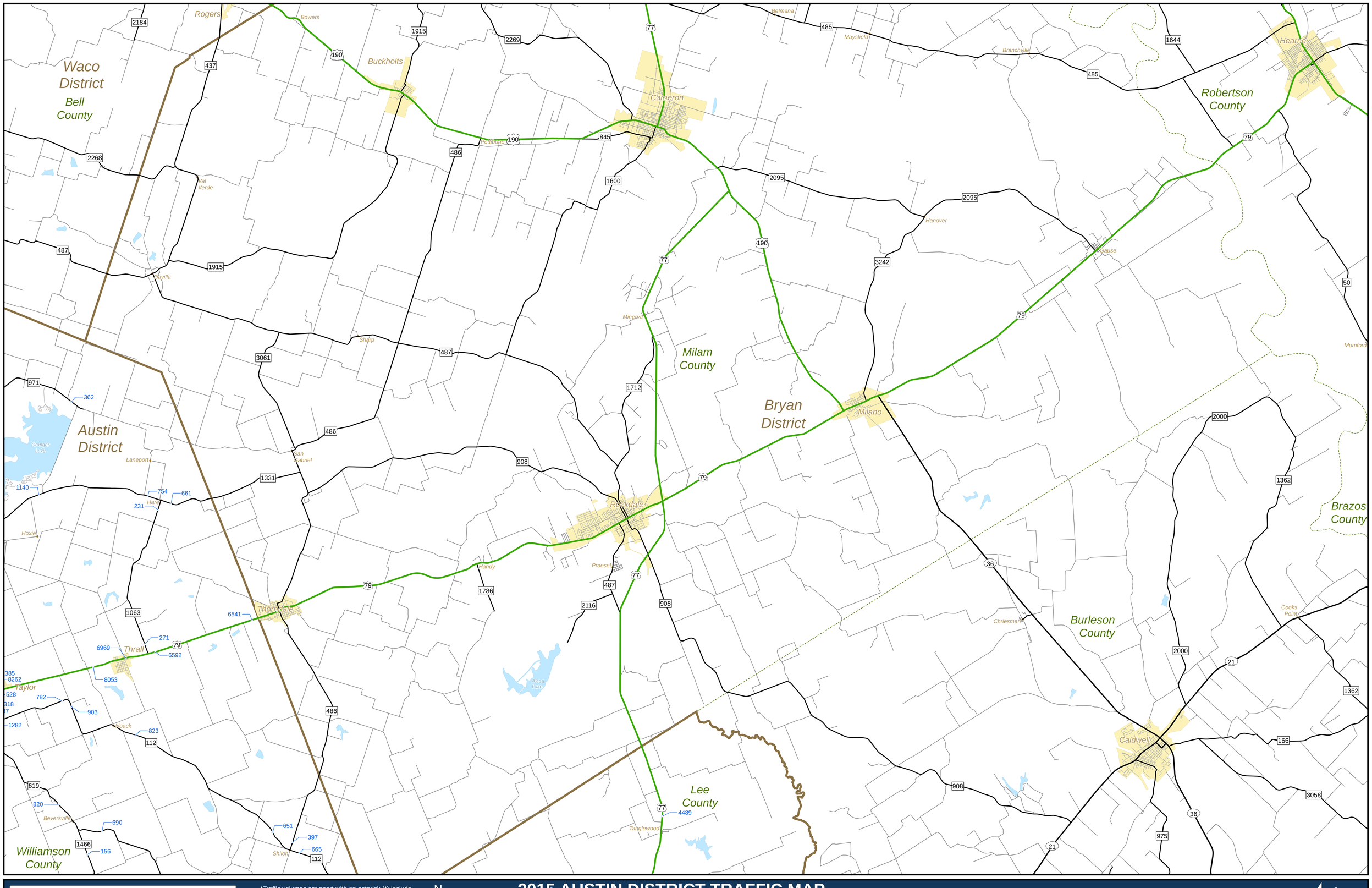

AADT	State	Inset
Town	Arterials & Collectors	City
IH	County	County
US	Local	District

*Traffic volumes set apart with an asterisk (*) include tolled mainlane traffic only.
**Traffic volumes set apart with a double asterisk (**) include non-tolled service road volumes only.

Miles
0 1.25 2.5 5

N

2015 AUSTIN DISTRICT TRAFFIC MAP

PREPARED BY THE
Texas Department of Transportation
Transportation Planning and Programming Division
Traffic Analysis System Support Branch
IN COOPERATION WITH THE
United States Department of Transportation Federal Highway Administration

COPYRIGHT 2015 by the Texas Department of Transportation.
All rights reserved.

NOTICE: This map has been prepared for internal use within the Texas Department of Transportation. Accuracy is limited to the validity of available data.

Toll road traffic counts are shown for context purposes only and may not represent On System traffic.

Publication Date: September 2016

Texas Department of Transportation

SHEET 5 OF 11 BASE SHEETS

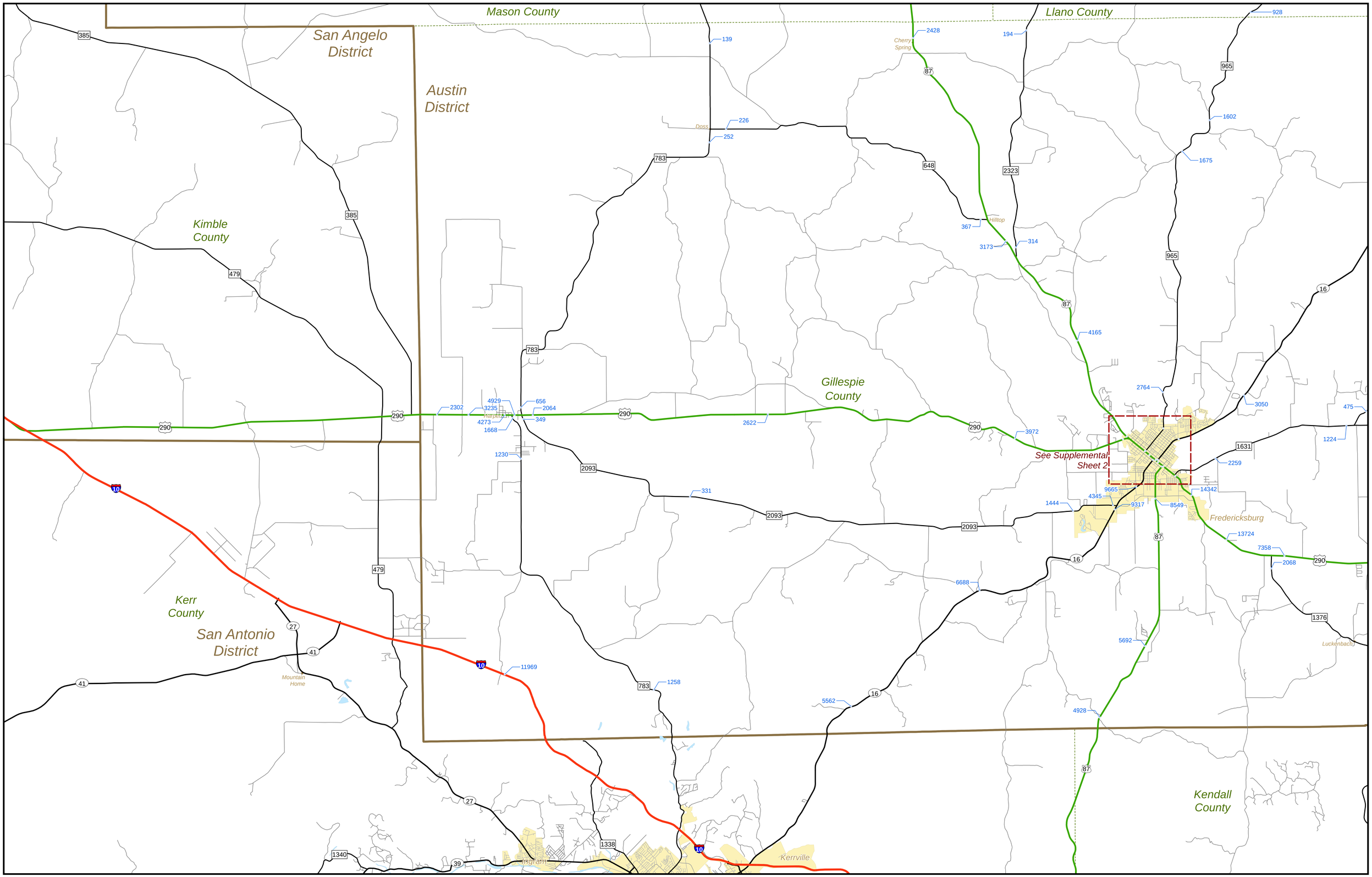

AADT		State		Inset	
Town		Arterials & Collectors		City	
IH		County		County	
US		Local		District	

*Traffic volumes set apart with an asterisk (*) include tolled mainlane traffic only.
**Traffic volumes set apart with a double asterisk (**) include non-tolled service road volumes only.

Miles
0 1.25 2.5 5

N

2015 AUSTIN DISTRICT TRAFFIC MAP

PREPARED BY THE
Texas Department of Transportation
Transportation Planning and Programming Division
Traffic Analysis System Support Branch
IN COOPERATION WITH THE
United States Department of Transportation Federal Highway Administration

COPYRIGHT 2015 by the Texas Department of Transportation.
All rights reserved.

NOTICE: This map has been prepared for internal use within the Texas Department of Transportation. Accuracy is limited to the validity of available data.

Toll road traffic counts are shown for context purposes only and may not represent On System traffic.

Publication Date: September 2016

Texas Department of Transportation

SHEET 6 OF 11 BASE SHEETS

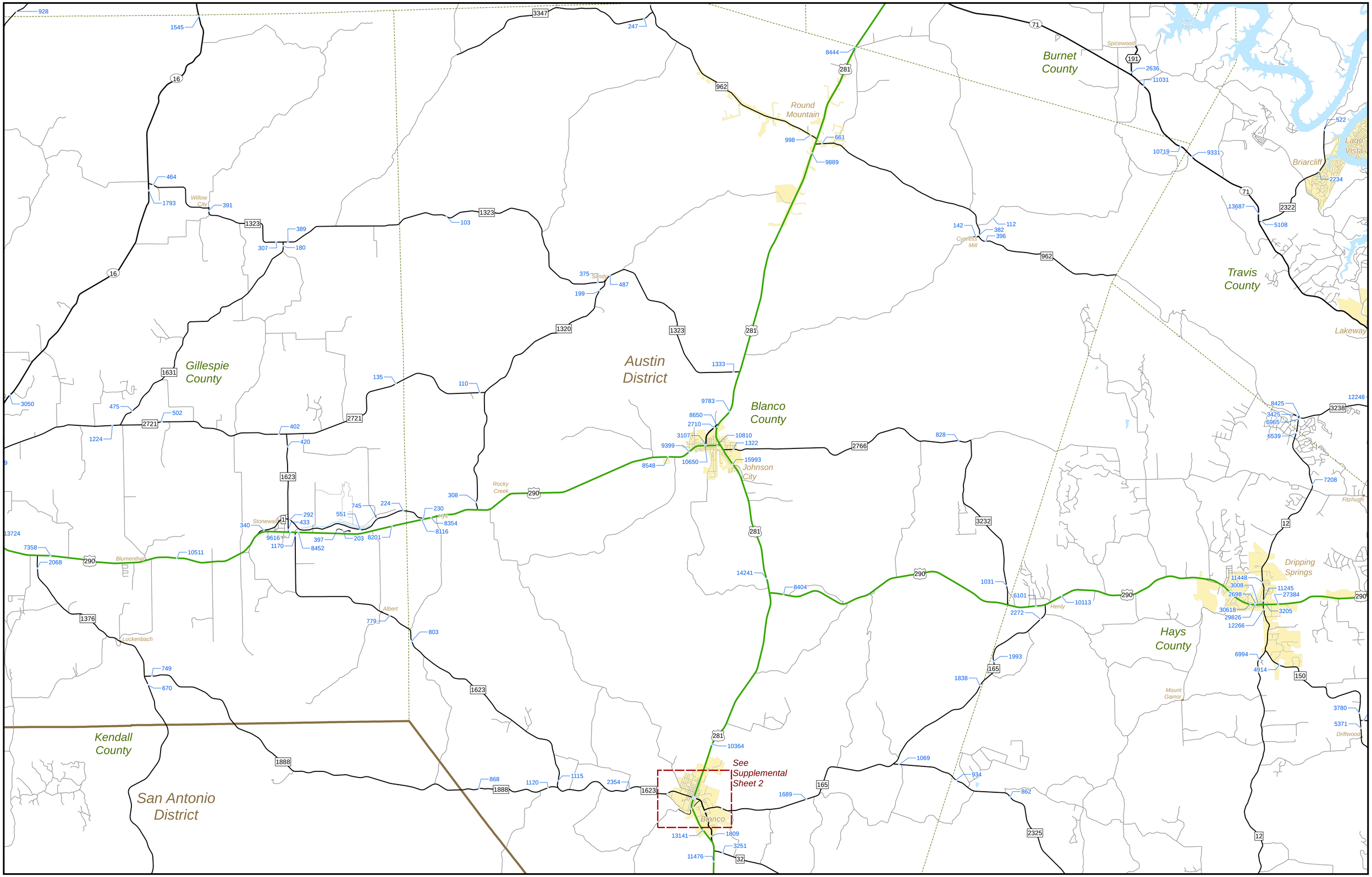

AADT
Town
IH
US
State
Arterials & Collectors
County
Local
Inset
City
County
District

*Traffic volumes set apart with an asterisk (*) include tolled mainlane traffic only.
**Traffic volumes set apart with a double asterisk (**) include non-tolled service road volumes only.

Miles
0 1.25 2.5 5

N

2015 AUSTIN DISTRICT TRAFFIC MAP

PREPARED BY THE
Texas Department of Transportation
Transportation Planning and Programming Division
Traffic Analysis System Support Branch
IN COOPERATION WITH THE
United States Department of Transportation Federal Highway Administration

COPYRIGHT 2015 by the Texas Department of Transportation.
All rights reserved.

NOTICE: This map has been prepared for internal use within the Texas Department of Transportation. Accuracy is limited to the validity of available data.

Toll road traffic counts are shown for context purposes only and may not represent On System traffic.

Publication Date: September 2016

Texas Department of Transportation

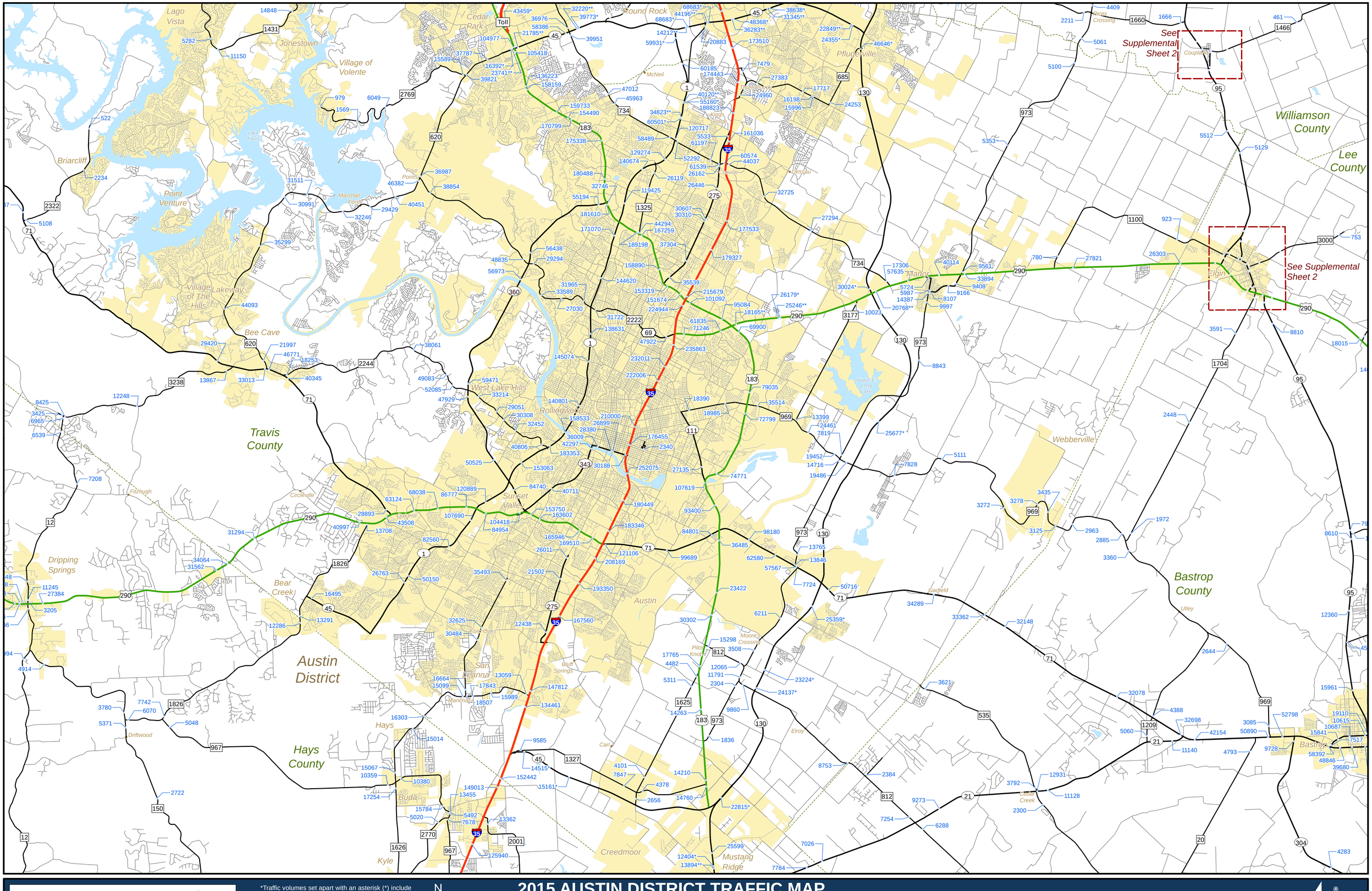

AADT | Town | IH | US | State | Arterials & Collectors | County | Local | Inset | City | County | District

*Traffic volumes set apart with an asterisk (*) include tolled mainlane traffic only.
**Traffic volumes set apart with a double asterisk (**) include non-tolled service road volumes only.

Miles
0 1.25 2.5 5

N

2015 AUSTIN DISTRICT TRAFFIC MAP

PREPARED BY THE
Texas Department of Transportation
Transportation Planning and Programming Division
Traffic Analysis System Support Branch
IN COOPERATION WITH THE
United States Department of Transportation Federal Highway Administration

COPYRIGHT 2015 by the Texas Department of Transportation.
All rights reserved.

NOTICE: This map has been prepared for internal use within the Texas Department of Transportation. Accuracy is limited to the validity of available data.

Toll road traffic counts are shown for context purposes only and may not represent On System traffic.

Publication Date: September 2016

Texas Department of Transportation

SHEET 8 OF 11 BASE SHEETS

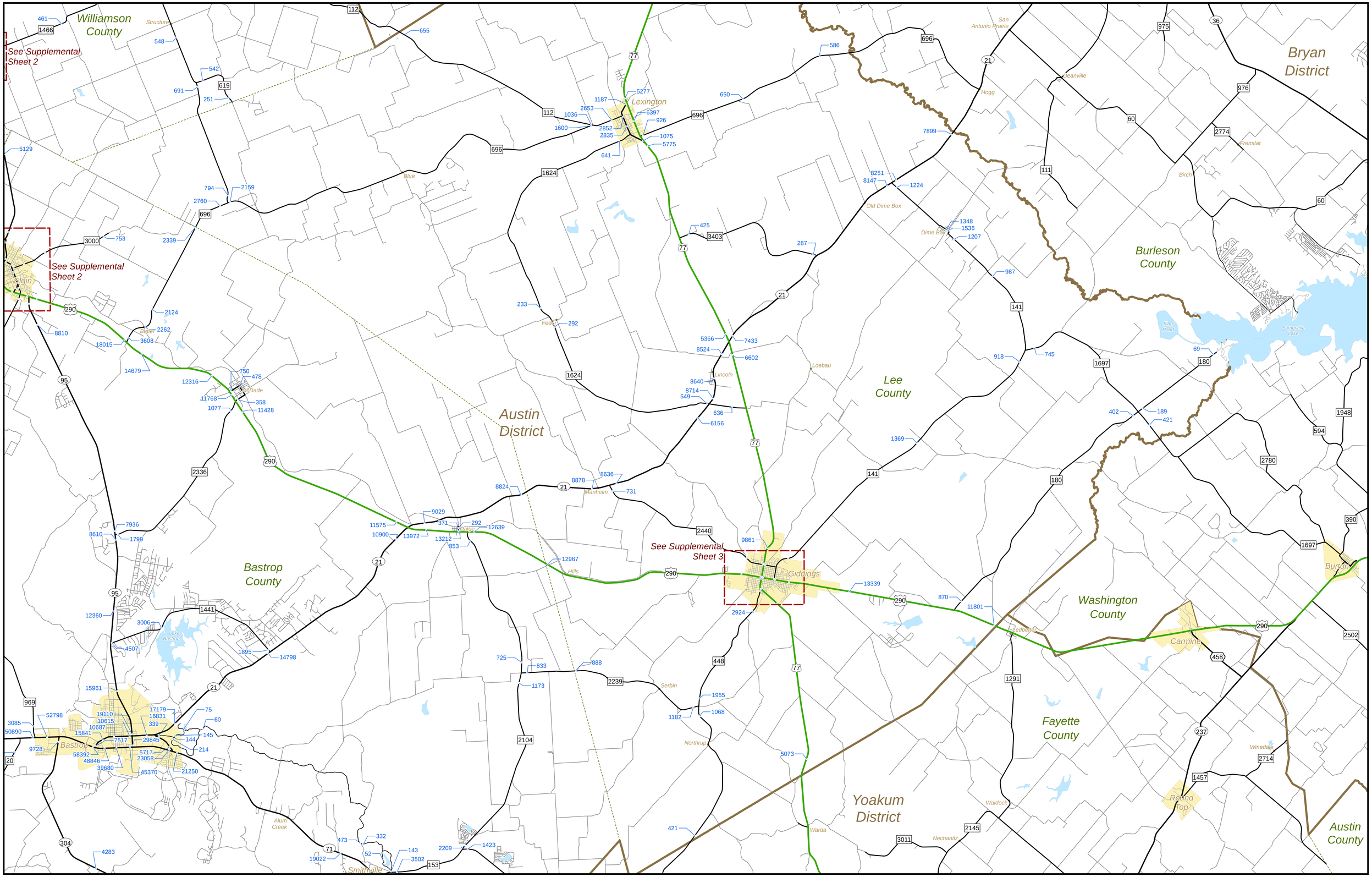

AADT	State	Inset
Town	Arterials & Collectors	City
IH	County	County
US	Local	District

*Traffic volumes set apart with an asterisk (*) include tolled mainlane traffic only.
**Traffic volumes set apart with a double asterisk (**) include non-tolled service road volumes only.

Miles
0 1.25 2.5 5

N

2015 AUSTIN DISTRICT TRAFFIC MAP

PREPARED BY THE
Texas Department of Transportation
Transportation Planning and Programming Division
Traffic Analysis System Support Branch
IN COOPERATION WITH THE
United States Department of Transportation Federal Highway Administration

COPYRIGHT 2015 by the Texas Department of Transportation.
All rights reserved.

NOTICE: This map has been prepared for internal use within the Texas Department of Transportation. Accuracy is limited to the validity of available data.

Toll road traffic counts are shown for context purposes only and may not represent On System traffic.

Publication Date: September 2016

Texas Department of Transportation

SHEET 9 OF 11 BASE SHEETS

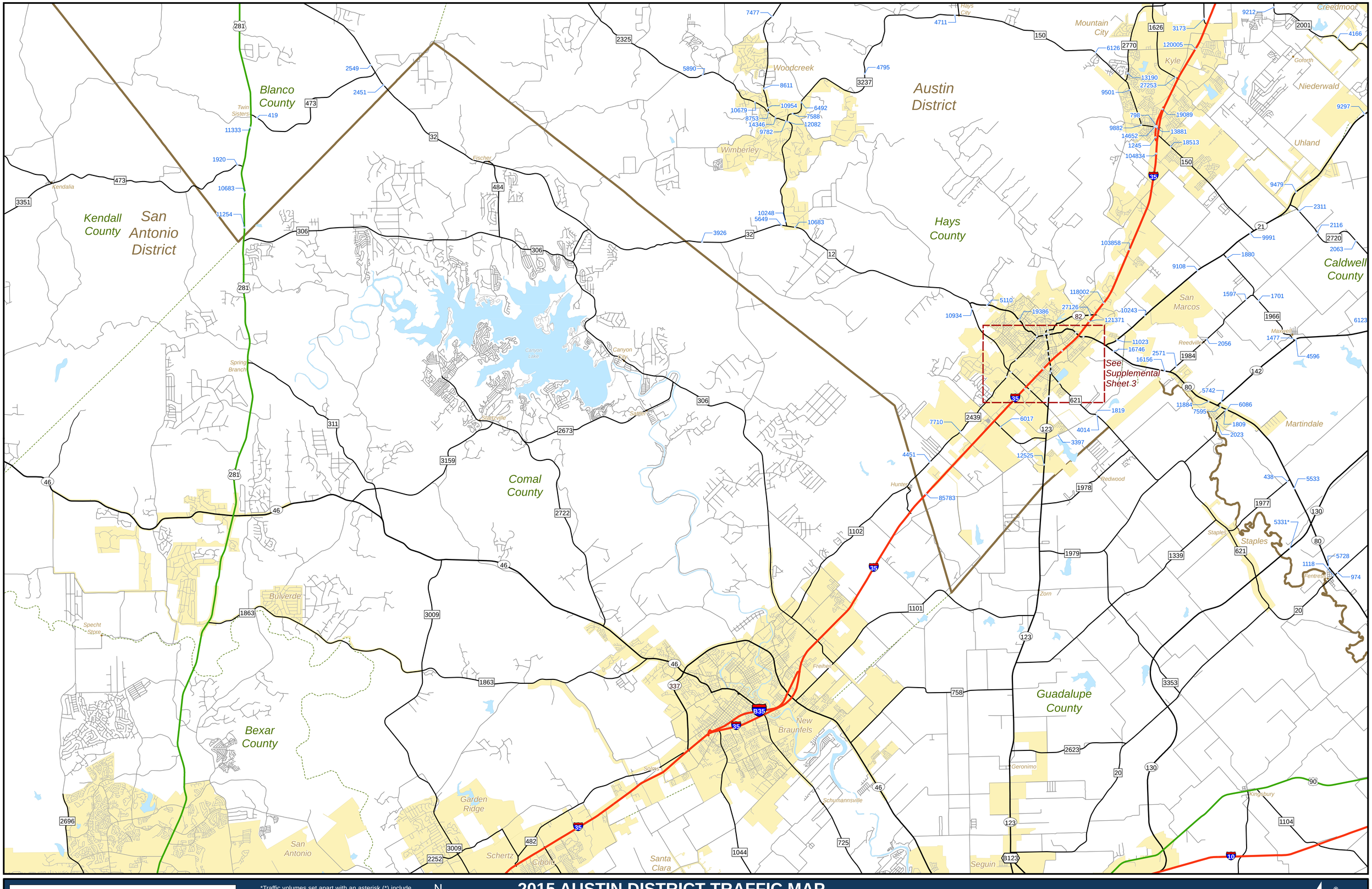

AADT | Town | IH | US | State | Arterials & Collectors | County | Local | Inset | City | County | District

*Traffic volumes set apart with an asterisk (*) include tolled mainlane traffic only.
**Traffic volumes set apart with a double asterisk (**) include non-tolled service road volumes only.

Miles
0 1.25 2.5 5

N

2015 AUSTIN DISTRICT TRAFFIC MAP

PREPARED BY THE
Texas Department of Transportation
Transportation Planning and Programming Division
Traffic Analysis System Support Branch
IN COOPERATION WITH THE
United States Department of Transportation Federal Highway Administration

COPYRIGHT 2015 by the Texas Department of Transportation.
All rights reserved.

NOTICE: This map has been prepared for internal use within the Texas Department of Transportation. Accuracy is limited to the validity of available data.

Toll road traffic counts are shown for context purposes only and may not represent On System traffic.

Publication Date: September 2016

Texas Department of Transportation

SHEET 10 OF 11 BASE SHEETS

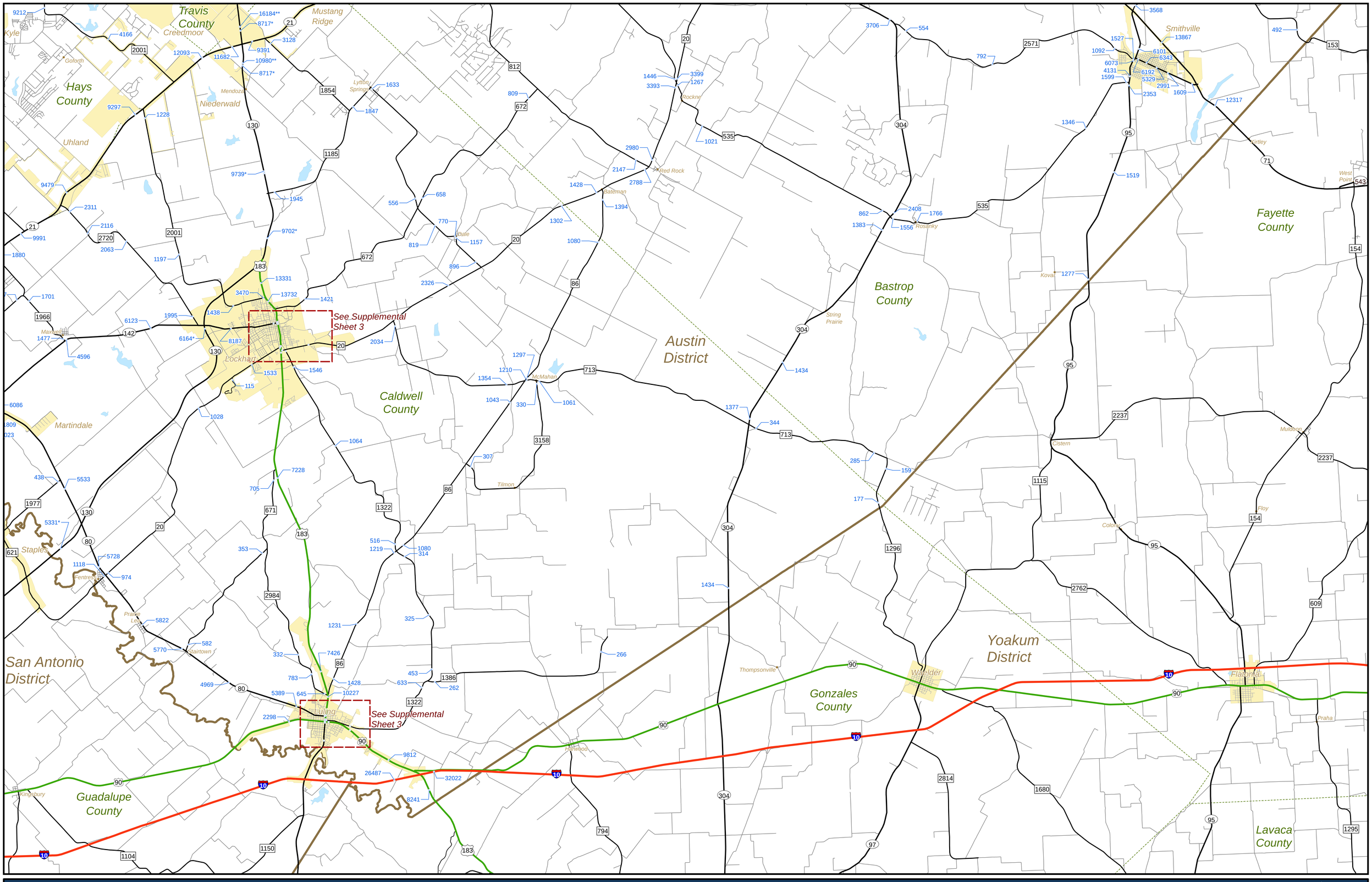

AADT	State	Inset			
Town	Arterials & Collectors	City			
IH	County	County			
US	Local	District			

*Traffic volumes set apart with an asterisk (*) include tolled mainlane traffic only.
**Traffic volumes set apart with a double asterisk (**) include non-tolled service road volumes only.

Miles
0 1.25 2.5 5

N

2015 AUSTIN DISTRICT TRAFFIC MAP

PREPARED BY THE
Texas Department of Transportation
Transportation Planning and Programming Division
Traffic Analysis System Support Branch
IN COOPERATION WITH THE
United States Department of Transportation Federal Highway Administration

COPYRIGHT 2015 by the Texas Department of Transportation.
All rights reserved.

NOTICE: This map has been prepared for internal use within the Texas Department of Transportation. Accuracy is limited to the validity of available data.

Toll road traffic counts are shown for context purposes only and may not represent On System traffic.

Publication Date: September 2016

Texas Department of Transportation

SHEET 11 OF 11 BASE SHEETS