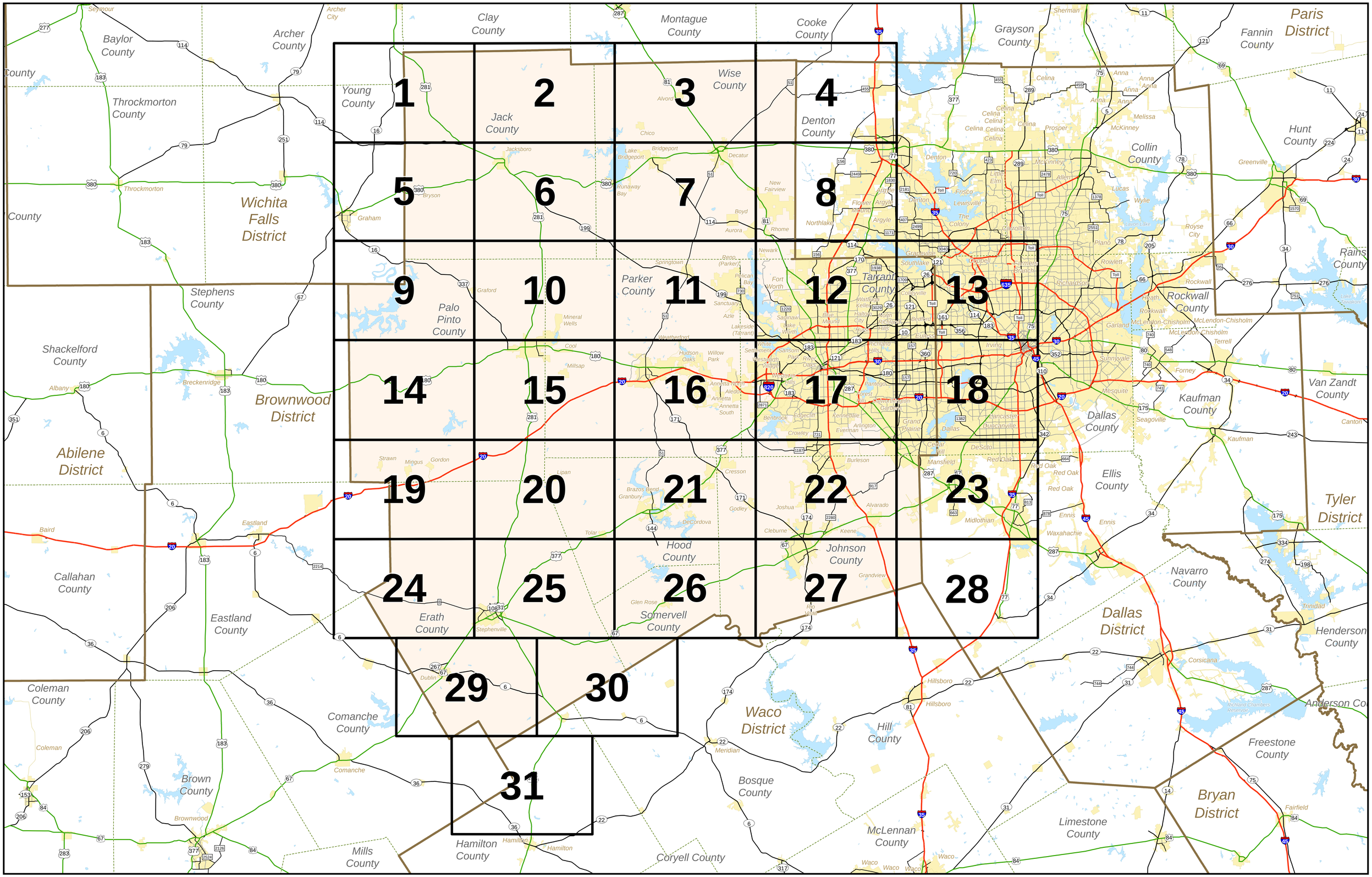

2015 FORT WORTH DISTRICT TRAFFIC MAP

PREPARED BY THE
Texas Department of Transportation
Transportation Planning and Programming Division
Traffic Analysis System Support Branch
IN COOPERATION WITH THE
United States Department of Transportation Federal Highway Administration

COPYRIGHT 2015 by the Texas Department of Transportation.
All rights reserved.

NOTICE: This map has been prepared for internal use within the Texas Department of Transportation. Accuracy is limited to the validity of available data.

Toll road traffic counts are shown for context purposes only and may not represent On System traffic.

Publication Date: September 2016

Texas Department of Transportation

KEY TO SHEETS

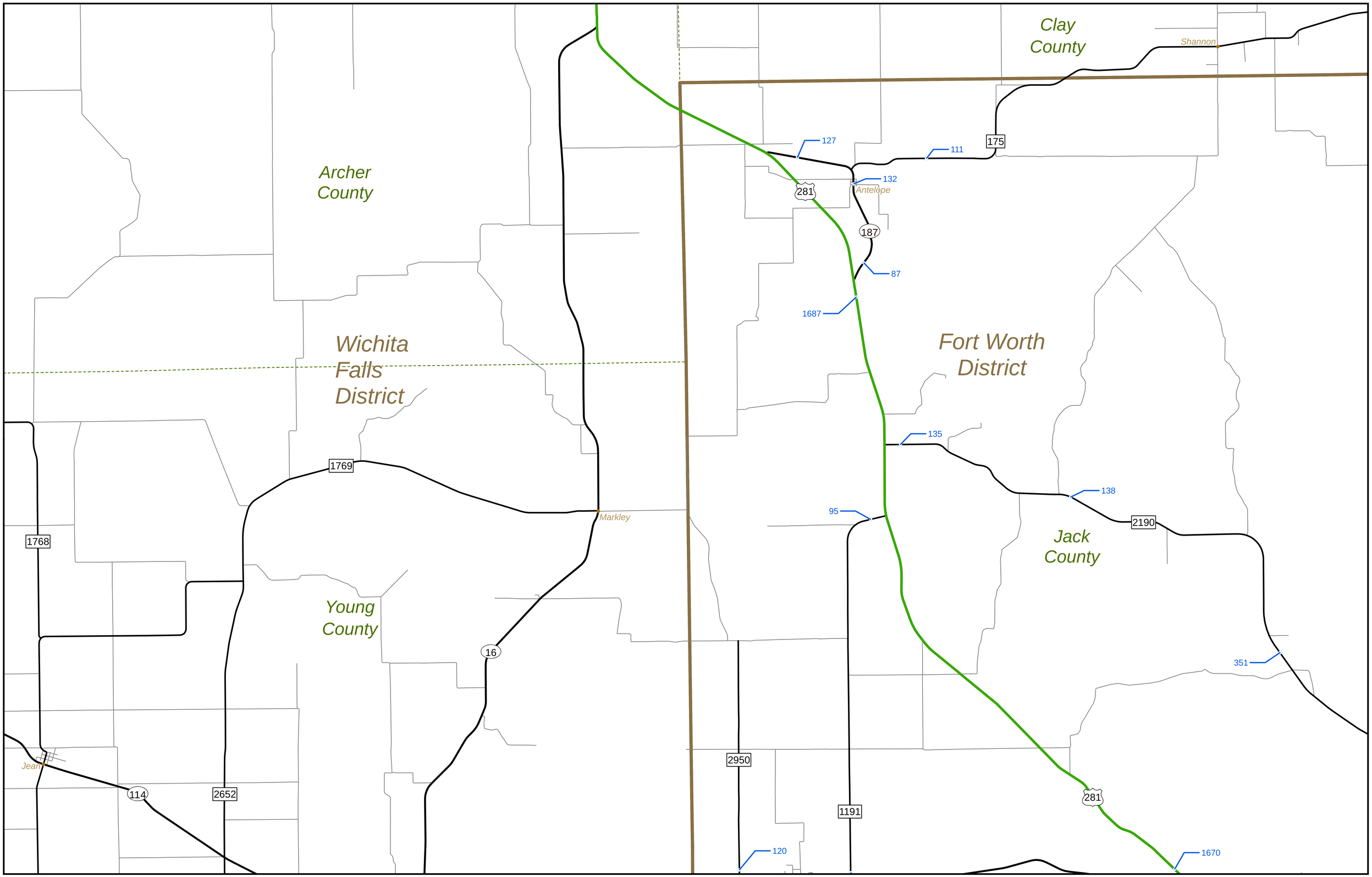

AADT
Town
IH
US
State
Arterials & Collectors
County
Local
Inset
City
County
District

Miles
0 0.5 1 2

N

2015 FORT WORTH DISTRICT TRAFFIC MAP

PREPARED BY THE
Texas Department of Transportation
Transportation Planning and Programming Division
Traffic Analysis System Support Branch
IN COOPERATION WITH THE
United States Department of Transportation Federal Highway Administration

COPYRIGHT 2015 by the Texas Department of Transportation.
All rights reserved.

NOTICE: This map has been prepared for internal use within the Texas Department of Transportation. Accuracy is limited to the validity of available data.

Toll road traffic counts are shown for context purposes only and may not represent On System traffic.

Publication Date: September 2016

Texas Department of Transportation

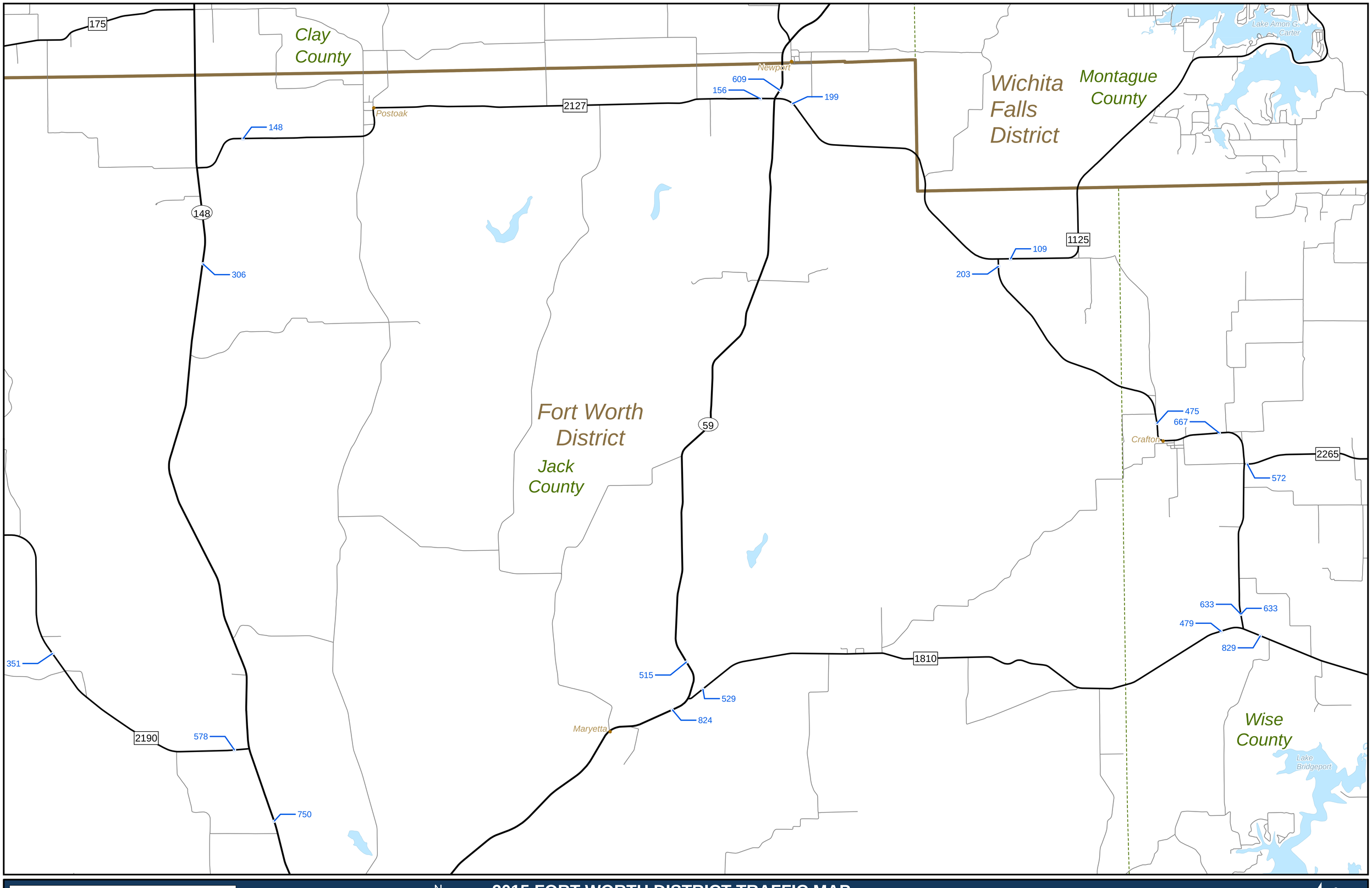

AADT
Town
IH
US
State
Arterials & Collectors
County
Local
Inset
City
County
District

Miles
0 0.5 1 2

N

2015 FORT WORTH DISTRICT TRAFFIC MAP

PREPARED BY THE
Texas Department of Transportation
Transportation Planning and Programming Division
Traffic Analysis System Support Branch
IN COOPERATION WITH THE
United States Department of Transportation Federal Highway Administration

COPYRIGHT 2015 by the Texas Department of Transportation.
All rights reserved.

NOTICE: This map has been prepared for internal use within the Texas Department of Transportation. Accuracy is limited to the validity of available data.

Toll road traffic counts are shown for context purposes only and may not represent On System traffic.

Publication Date: September 2016

Texas Department of Transportation

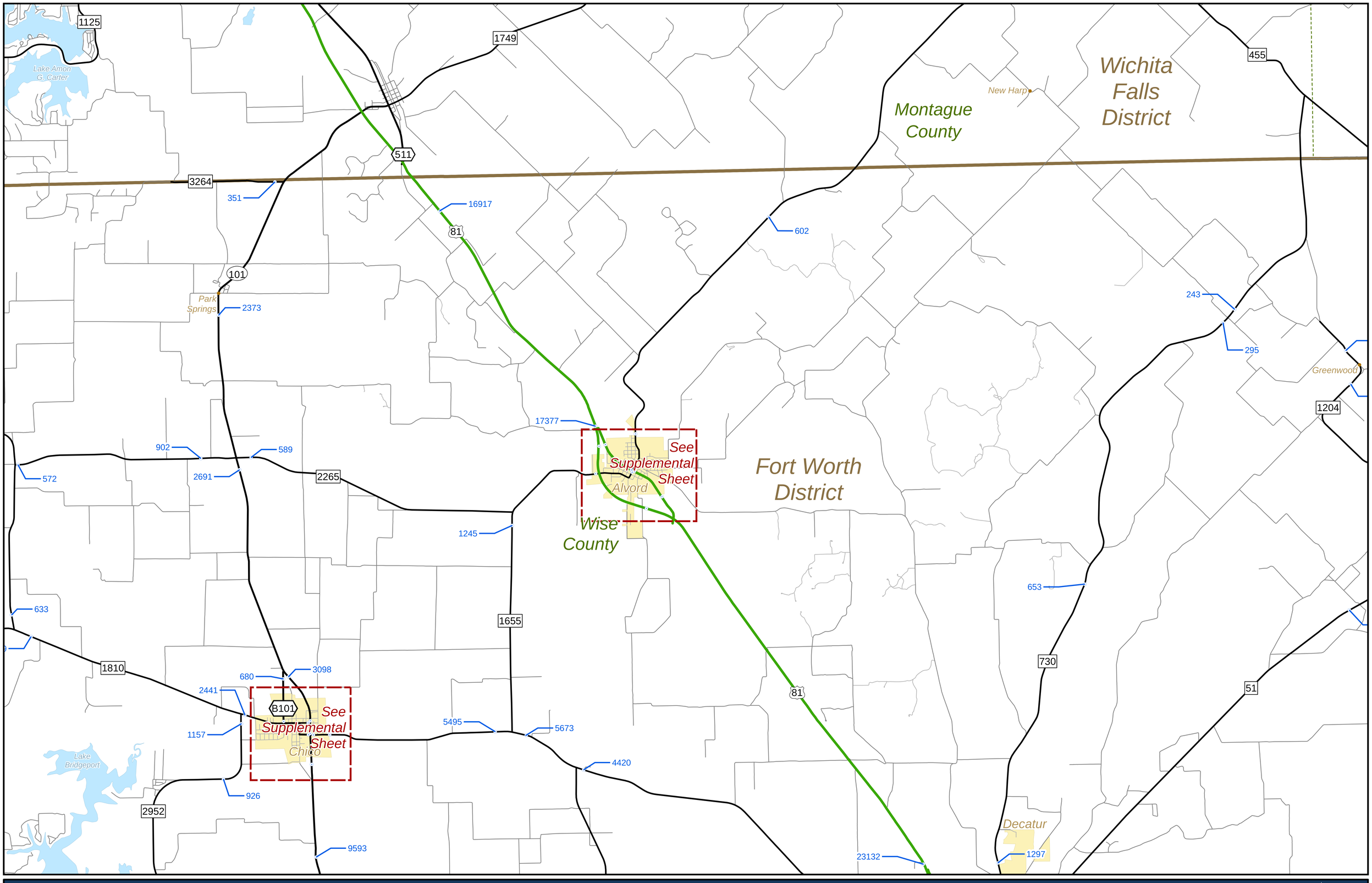

AADT	State	Inset
Town	Arterials & Collectors	City
IH	County	County
US	Local	District

Miles: 0 0.5 1 2

N

2015 FORT WORTH DISTRICT TRAFFIC MAP

PREPARED BY THE
Texas Department of Transportation
Transportation Planning and Programming Division
Traffic Analysis System Support Branch
IN COOPERATION WITH THE
United States Department of Transportation Federal Highway Administration

COPYRIGHT 2015 by the Texas Department of Transportation.
All rights reserved.

NOTICE: This map has been prepared for internal use within the Texas Department of Transportation. Accuracy is limited to the validity of available data.

Toll road traffic counts are shown for context purposes only and may not represent On System traffic.

Publication Date: September 2016

Texas Department of Transportation

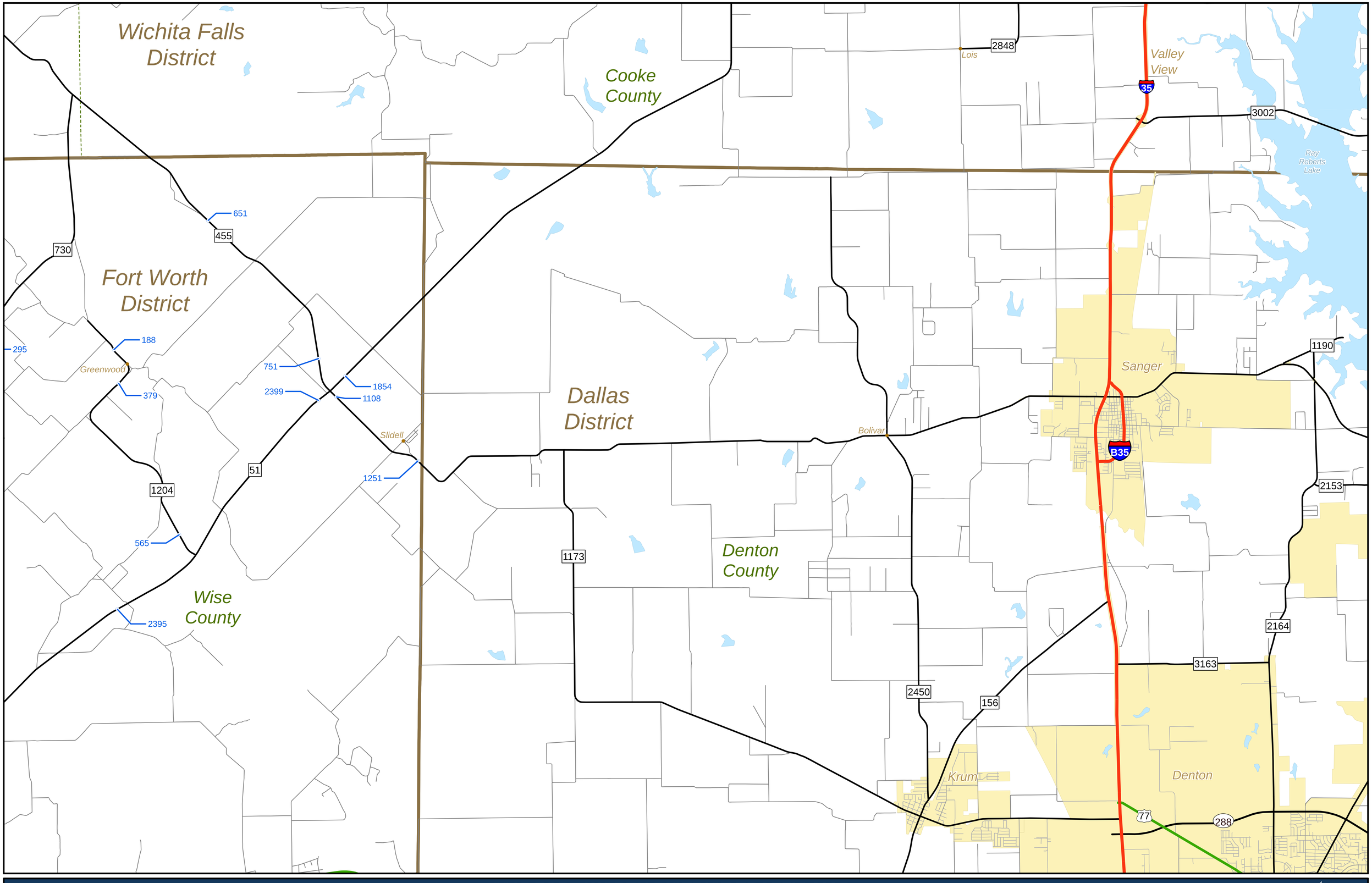

AADT	State	Inset
Town	Arterials & Collectors	City
IH	County	County
US	Local	District

Miles
0 0.5 1 2

N

2015 FORT WORTH DISTRICT TRAFFIC MAP

PREPARED BY THE
Texas Department of Transportation
Transportation Planning and Programming Division
Traffic Analysis System Support Branch
IN COOPERATION WITH THE
United States Department of Transportation Federal Highway Administration

COPYRIGHT 2015 by the Texas Department of Transportation.
All rights reserved.

NOTICE: This map has been prepared for internal use within the Texas Department of Transportation. Accuracy is limited to the validity of available data.

Toll road traffic counts are shown for context purposes only and may not represent On System traffic.

Publication Date: September 2016

Texas Department of Transportation

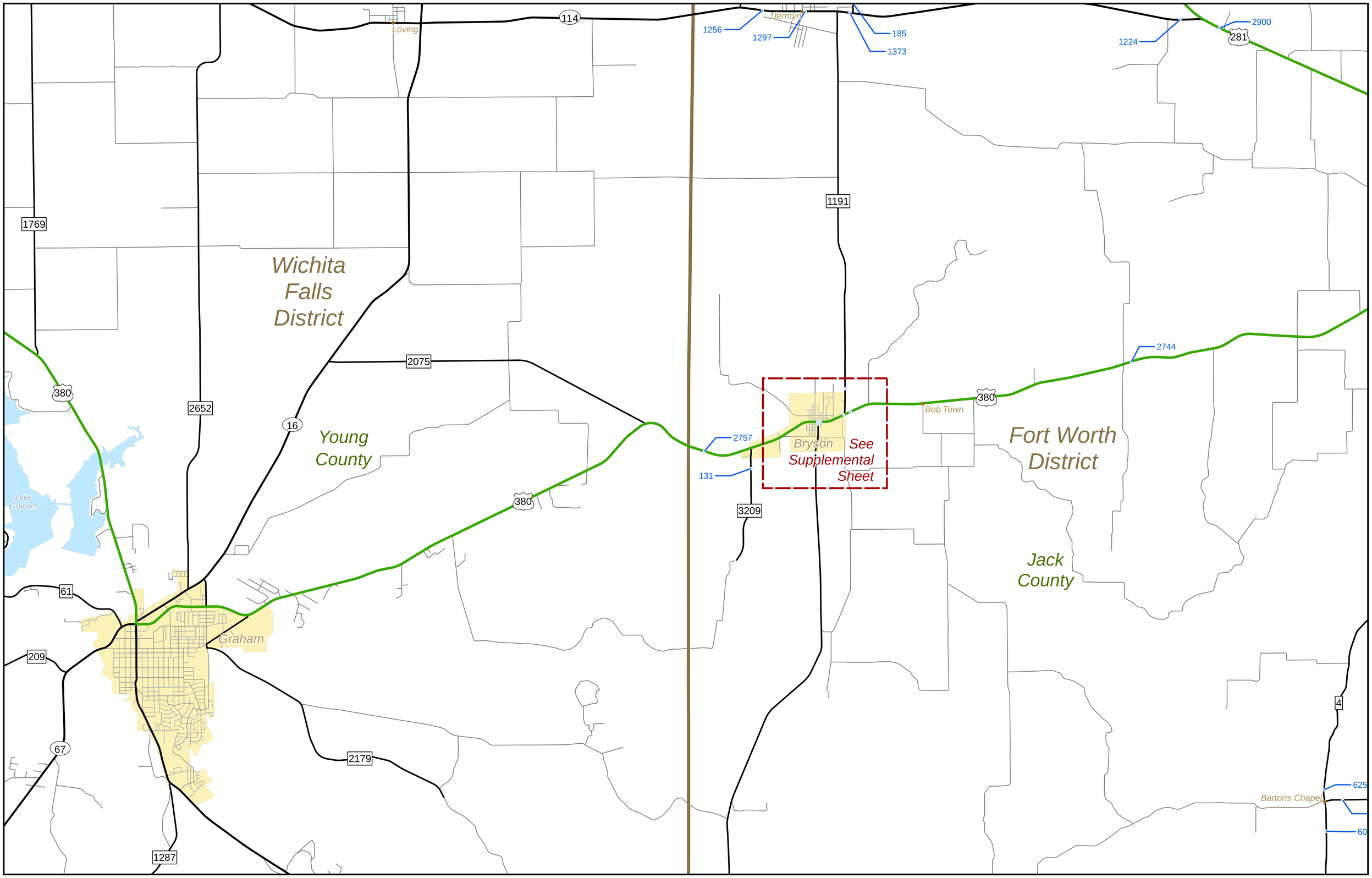

AADT		State		Inset	
Town		Arterials & Collectors		City	
IH		County		County	
US		Local		District	

Miles
0 0.5 1 2

N

2015 FORT WORTH DISTRICT TRAFFIC MAP

PREPARED BY THE
Texas Department of Transportation
Transportation Planning and Programming Division
Traffic Analysis System Support Branch
IN COOPERATION WITH THE
United States Department of Transportation Federal Highway Administration

COPYRIGHT 2015 by the Texas Department of Transportation.
All rights reserved.

NOTICE: This map has been prepared for internal use within the Texas Department of Transportation. Accuracy is limited to the validity of available data.

Toll road traffic counts are shown for context purposes only and may not represent On System traffic.

Publication Date: September 2016

Texas Department of Transportation

AADT	State	Inset
Town	Arterials & Collectors	City
IH	County	County
US	Local	District

Miles: 0 0.5 1 2

N

2015 FORT WORTH DISTRICT TRAFFIC MAP

PREPARED BY THE
Texas Department of Transportation
Transportation Planning and Programming Division
Traffic Analysis System Support Branch
IN COOPERATION WITH THE
United States Department of Transportation Federal Highway Administration

COPYRIGHT 2015 by the Texas Department of Transportation.
All rights reserved.

NOTICE: This map has been prepared for internal use within the Texas Department of Transportation. Accuracy is limited to the validity of available data.

Toll road traffic counts are shown for context purposes only and may not represent On System traffic.

Publication Date: September 2016

Texas Department of Transportation

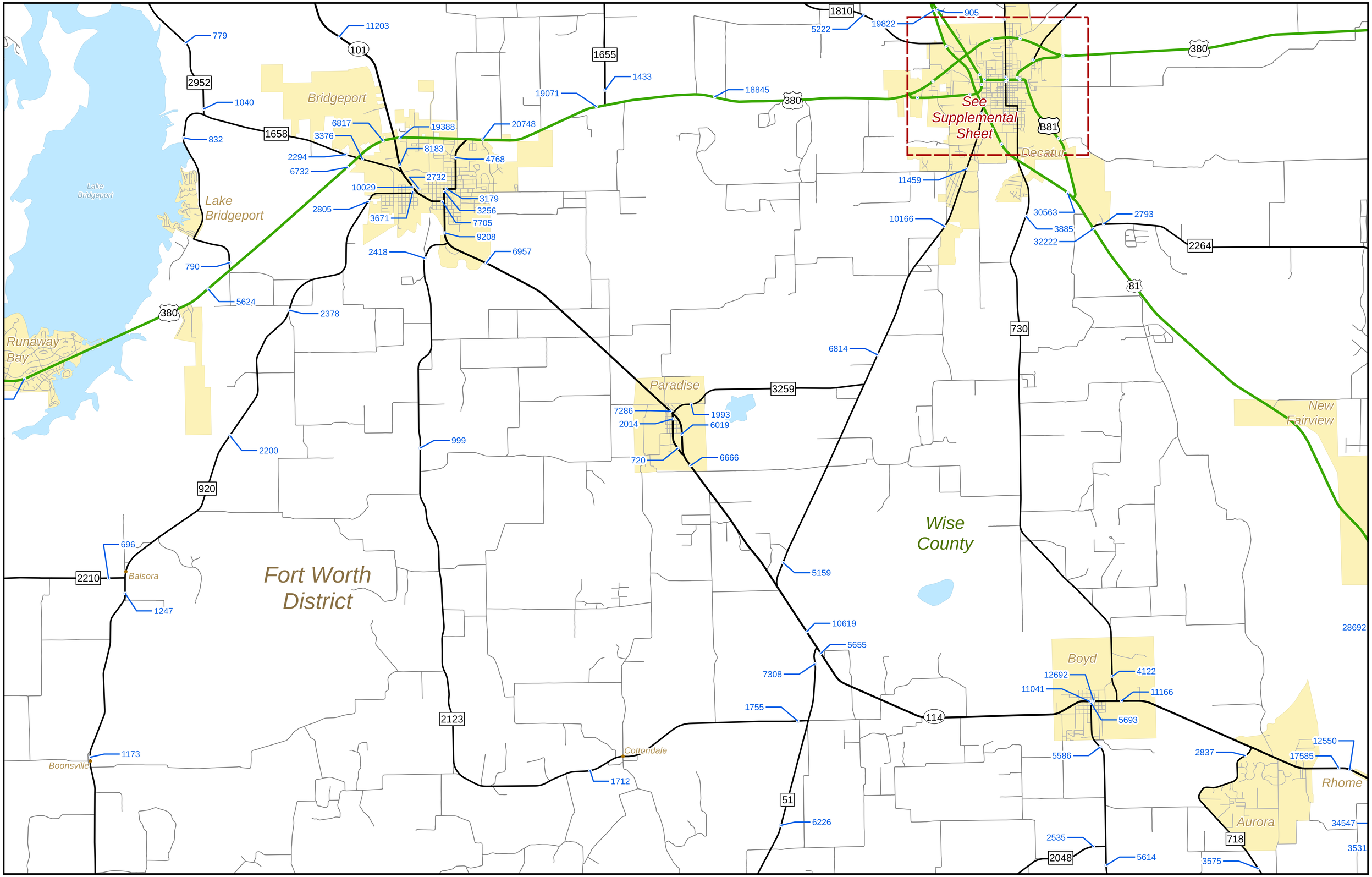

AADT	State	Inset
Town	Arterials & Collectors	City
IH	County	County
US	Local	District

Miles
0 0.5 1 2

N

2015 FORT WORTH DISTRICT TRAFFIC MAP

PREPARED BY THE
Texas Department of Transportation
Transportation Planning and Programming Division
Traffic Analysis System Support Branch
IN COOPERATION WITH THE
United States Department of Transportation Federal Highway Administration

COPYRIGHT 2015 by the Texas Department of Transportation.
All rights reserved.

NOTICE: This map has been prepared for internal use within the Texas Department of Transportation. Accuracy is limited to the validity of available data.

Toll road traffic counts are shown for context purposes only and may not represent On System traffic.

Publication Date: September 2016

Texas Department of Transportation

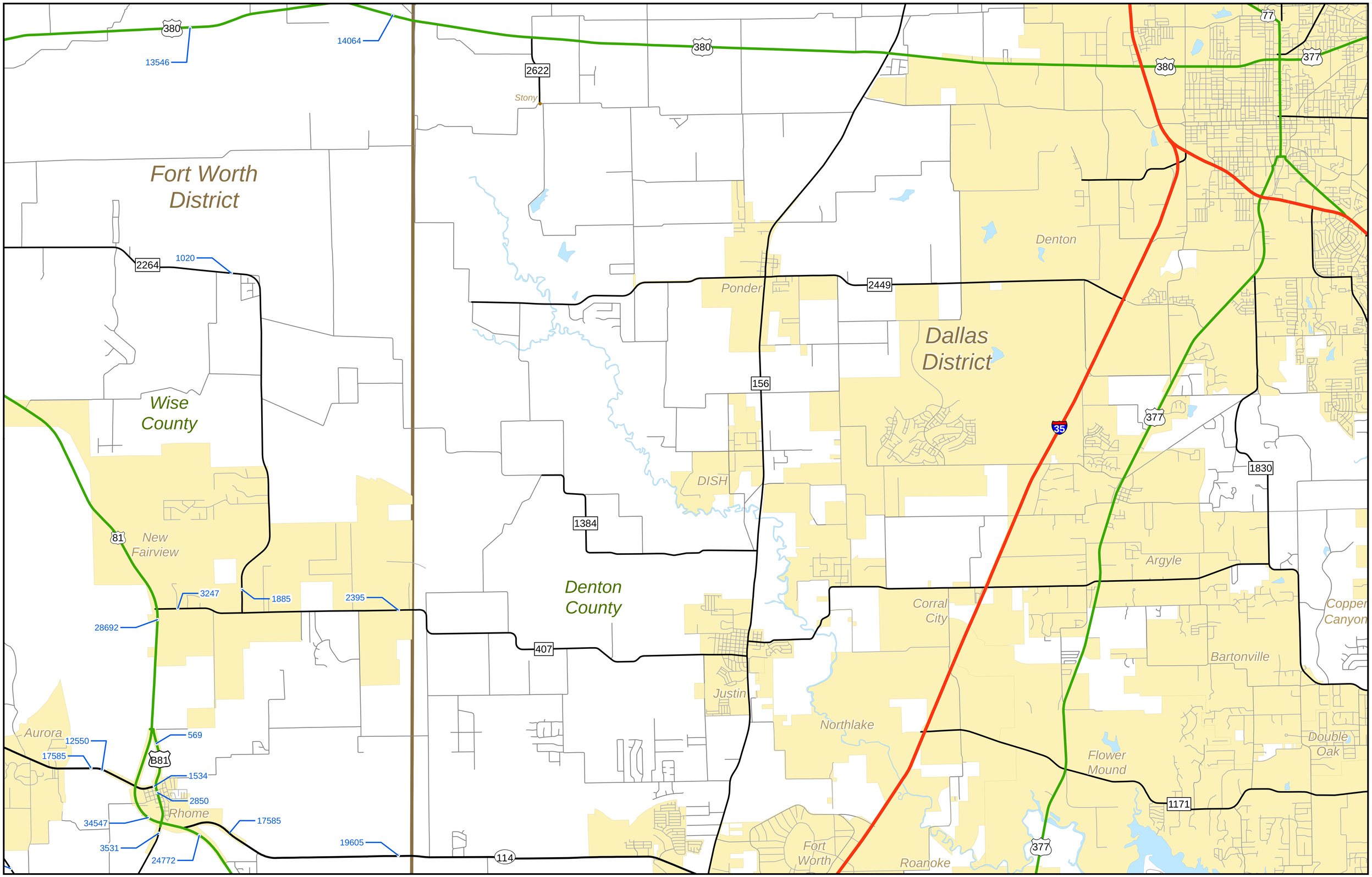

AADT
Town
IH
US
State
Arterials & Collectors
County
Local
Inset
City
County
District

Miles
0 0.5 1 2

N

2015 FORT WORTH DISTRICT TRAFFIC MAP

PREPARED BY THE
Texas Department of Transportation
Transportation Planning and Programming Division
Traffic Analysis System Support Branch
IN COOPERATION WITH THE
United States Department of Transportation Federal Highway Administration

COPYRIGHT 2015 by the Texas Department of Transportation.
All rights reserved.

NOTICE: This map has been prepared for internal use within the Texas Department of Transportation. Accuracy is limited to the validity of available data.

Toll road traffic counts are shown for context purposes only and may not represent On System traffic.

Publication Date: September 2016

Texas Department of Transportation

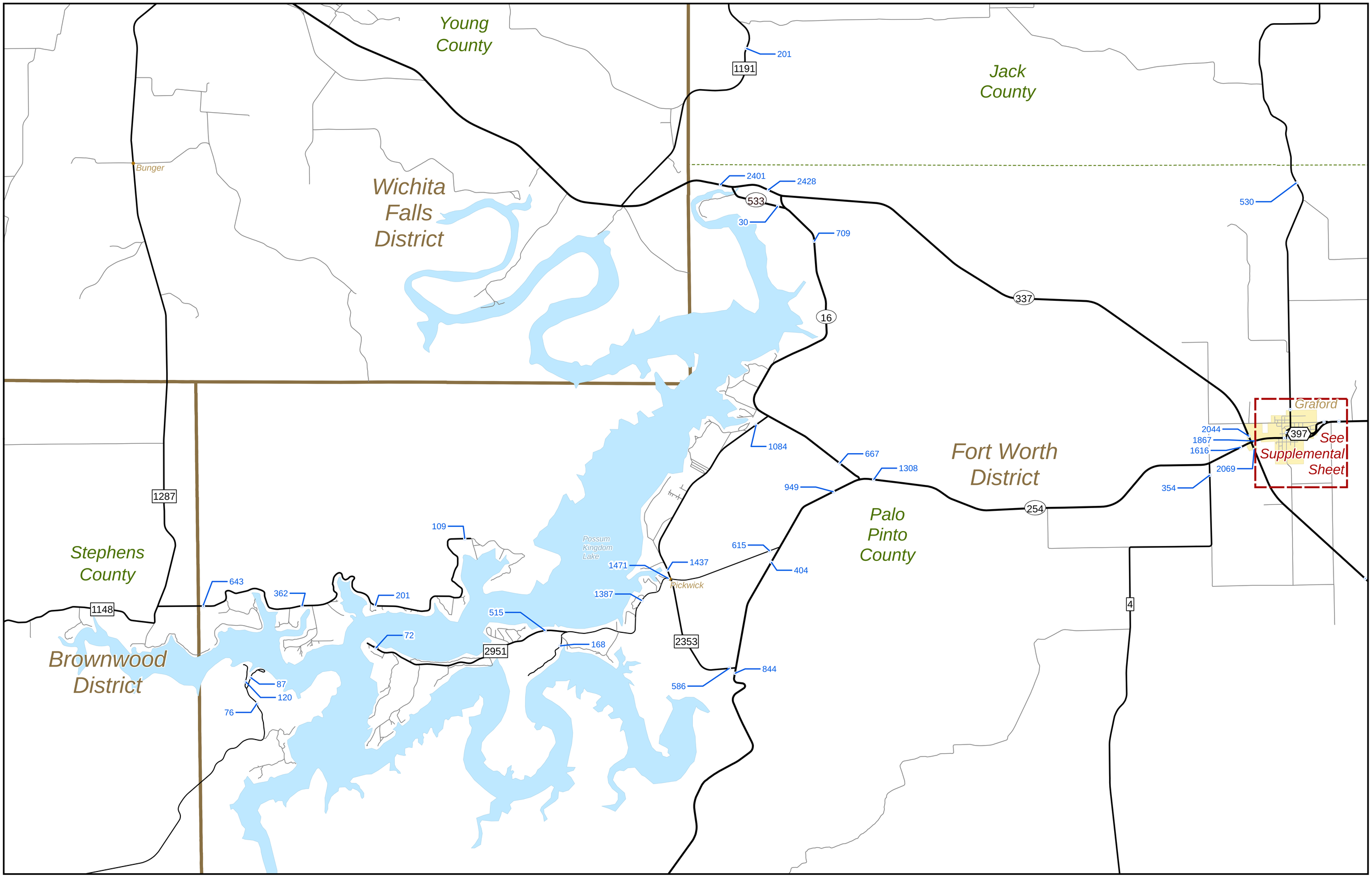

AADT	State	Inset
Town	Arterials & Collectors	City
IH	County	County
US	Local	District

Miles
0 0.5 1 2

N

2015 FORT WORTH DISTRICT TRAFFIC MAP

PREPARED BY THE
Texas Department of Transportation
Transportation Planning and Programming Division
Traffic Analysis System Support Branch
IN COOPERATION WITH THE
United States Department of Transportation Federal Highway Administration

COPYRIGHT 2015 by the Texas Department of Transportation.
All rights reserved.

NOTICE: This map has been prepared for internal use within the Texas Department of Transportation. Accuracy is limited to the validity of available data.

Toll road traffic counts are shown for context purposes only and may not represent On System traffic.

Publication Date: September 2016

Texas Department of Transportation

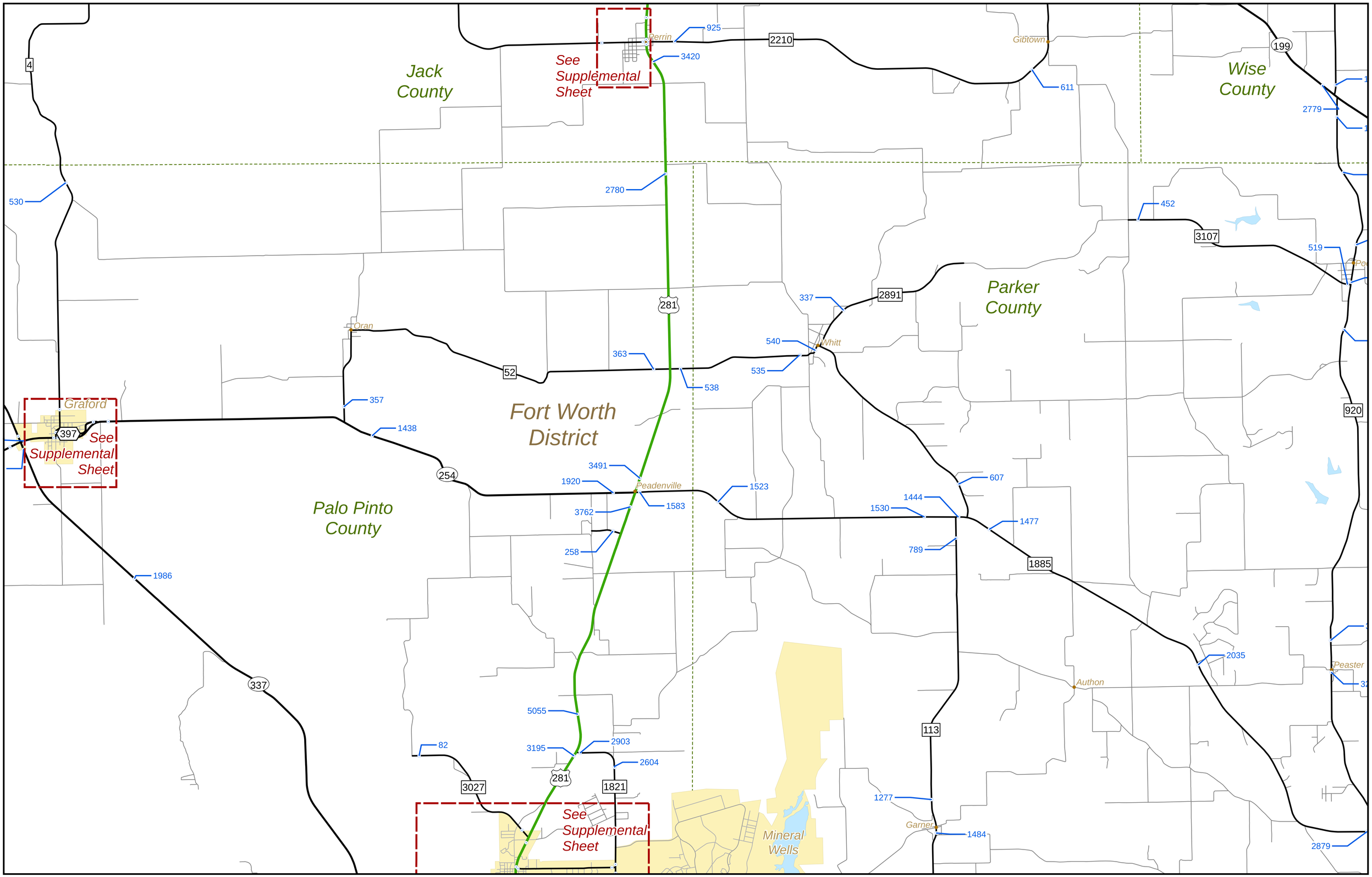

AADT	State	Inset
Town	Arterials & Collectors	City
IH	County	County
US	Local	District

Miles
0 0.5 1 2

N

2015 FORT WORTH DISTRICT TRAFFIC MAP

PREPARED BY THE
Texas Department of Transportation
Transportation Planning and Programming Division
Traffic Analysis System Support Branch
IN COOPERATION WITH THE
United States Department of Transportation Federal Highway Administration

COPYRIGHT 2015 by the Texas Department of Transportation.
All rights reserved.

NOTICE: This map has been prepared for internal use within the Texas Department of Transportation. Accuracy is limited to the validity of available data.

Toll road traffic counts are shown for context purposes only and may not represent On System traffic.

Publication Date: September 2016

Texas Department of Transportation

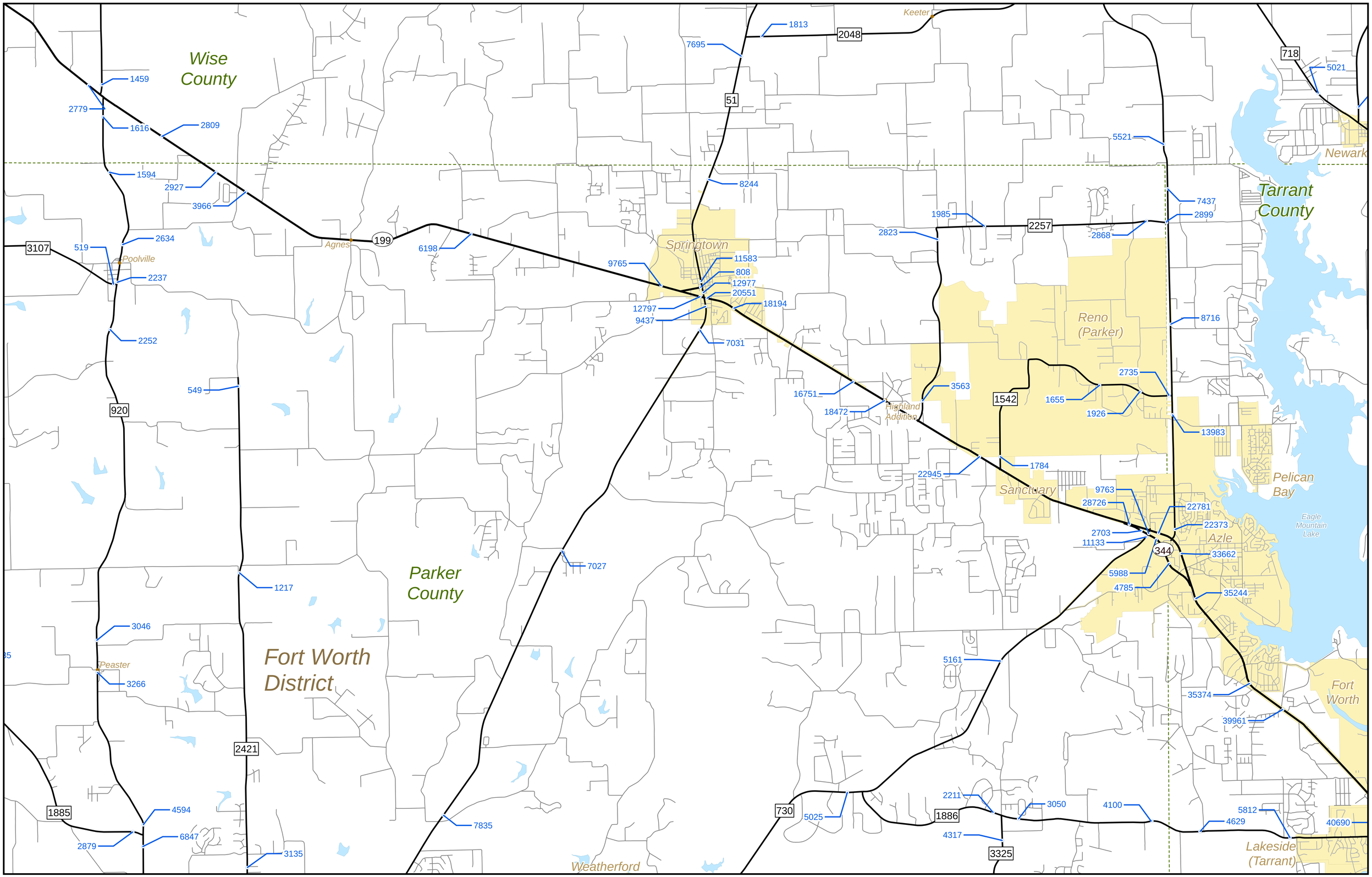

AADT	State	Inset
Town	Arterials & Collectors	City
IH	County	County
US	Local	District

Miles
0 0.5 1 2

N

2015 FORT WORTH DISTRICT TRAFFIC MAP

PREPARED BY THE
Texas Department of Transportation
Transportation Planning and Programming Division
Traffic Analysis System Support Branch
IN COOPERATION WITH THE
United States Department of Transportation Federal Highway Administration

COPYRIGHT 2015 by the Texas Department of Transportation.
All rights reserved.

NOTICE: This map has been prepared for internal use within the Texas Department of Transportation. Accuracy is limited to the validity of available data.

Toll road traffic counts are shown for context purposes only and may not represent On System traffic.

Publication Date: September 2016

Texas Department of Transportation

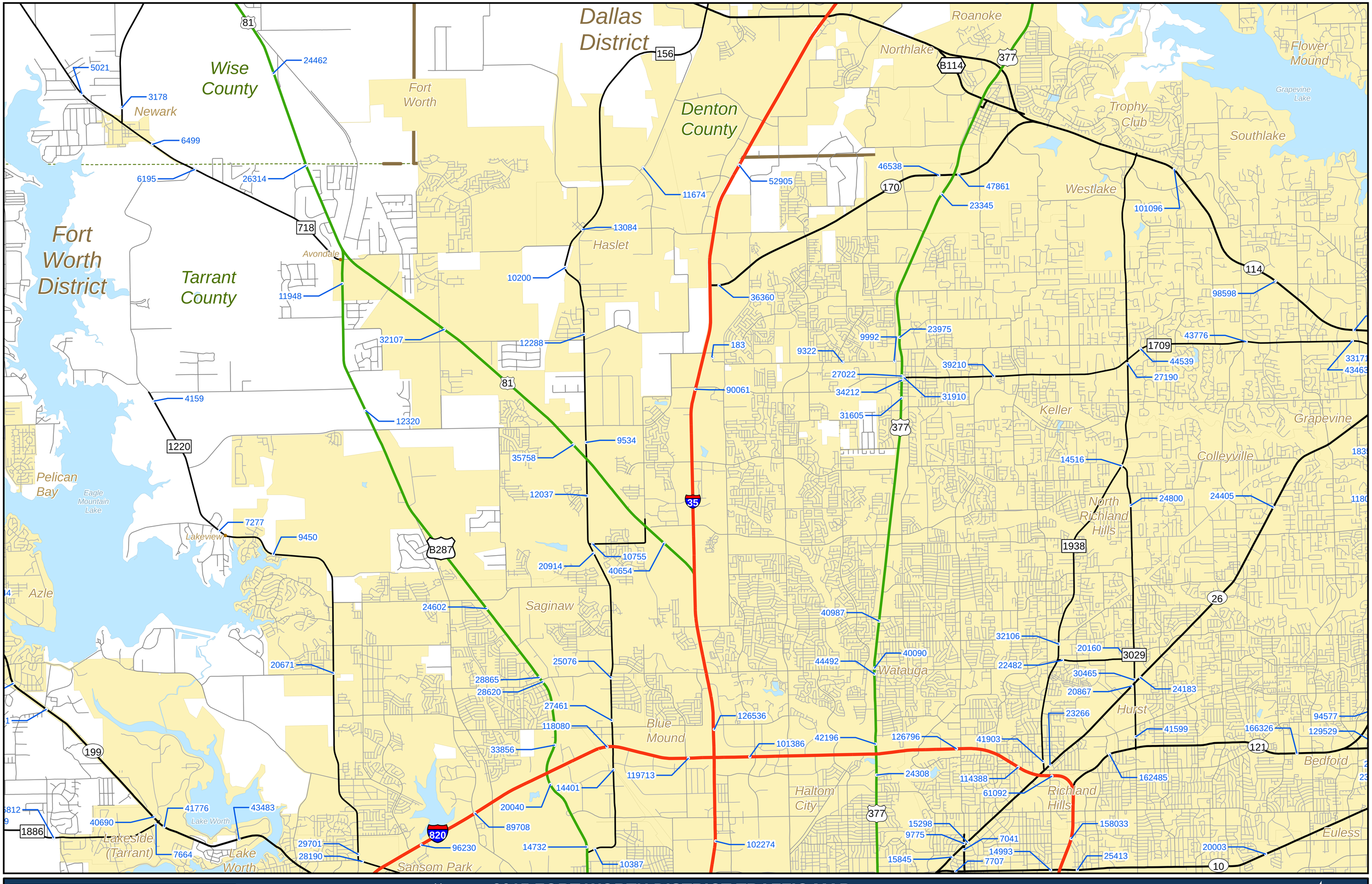

AADT | Town | IH | US | State | Arterials & Collectors | County | Local | Inset | City | County | District

Miles 0 0.5 1 2

N

2015 FORT WORTH DISTRICT TRAFFIC MAP

PREPARED BY THE
Texas Department of Transportation
Transportation Planning and Programming Division
Traffic Analysis System Support Branch
IN COOPERATION WITH THE
United States Department of Transportation Federal Highway Administration

COPYRIGHT 2015 by the Texas Department of Transportation.
All rights reserved.

NOTICE: This map has been prepared for internal use within the Texas Department of Transportation. Accuracy is limited to the validity of available data.

Toll road traffic counts are shown for context purposes only and may not represent On System traffic.

Publication Date: September 2016

Texas Department of Transportation

Sheet 12 of 31 Base Sheets

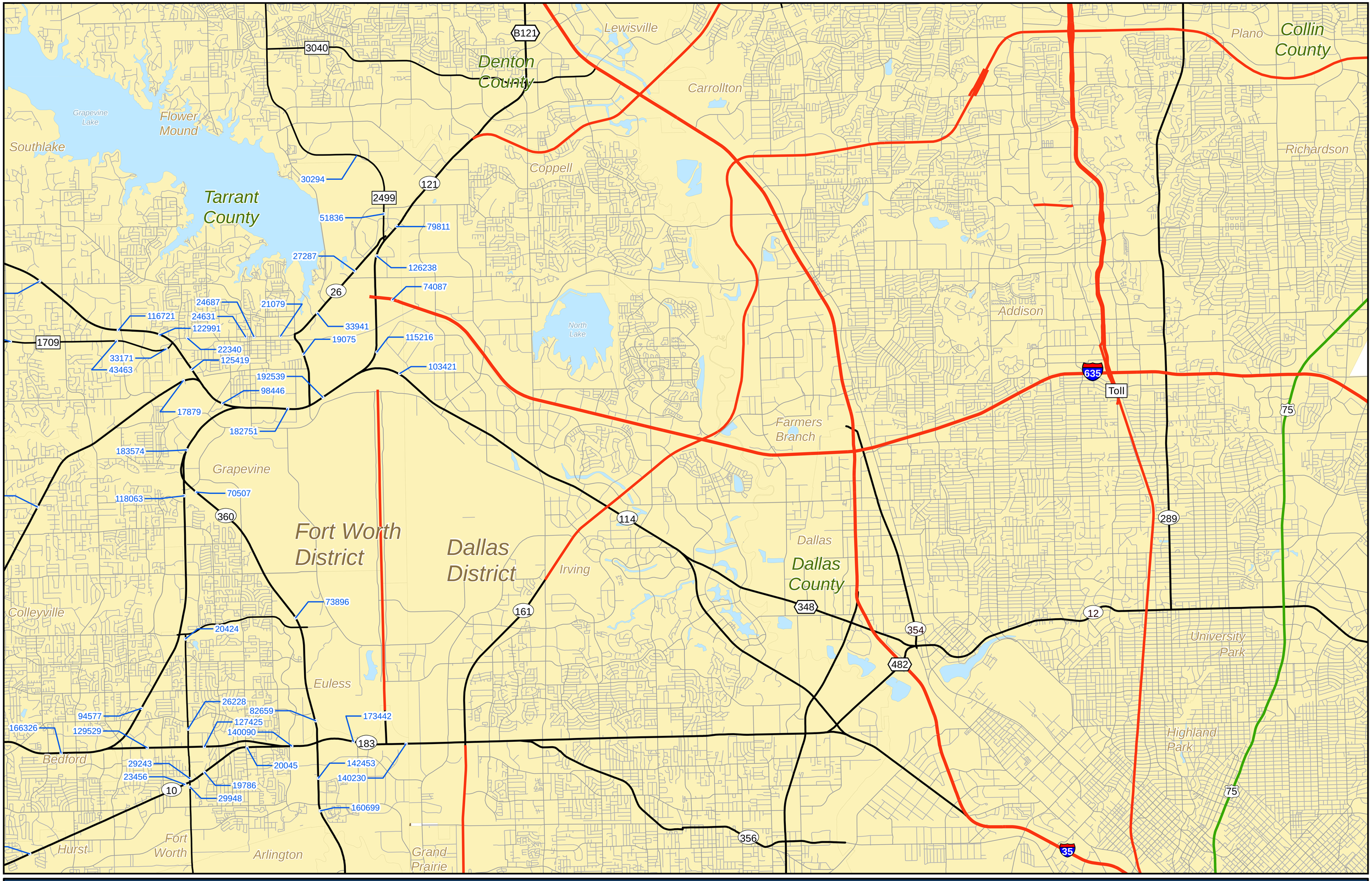

2015 FORT WORTH DISTRICT TRAFFIC MAP

PREPARED BY THE
Texas Department of Transportation
Transportation Planning and Programming Division
Traffic Analysis System Support Branch
IN COOPERATION WITH THE
United States Department of Transportation Federal Highway Administration

COPYRIGHT 2015 by the Texas Department of Transportation.
All rights reserved.

NOTICE: This map has been prepared for internal use within the Texas Department of Transportation. Accuracy is limited to the validity of available data.

Toll road traffic counts are shown for context purposes only and may not represent On System traffic.

Publication Date: September 2016

Texas Department of Transportation

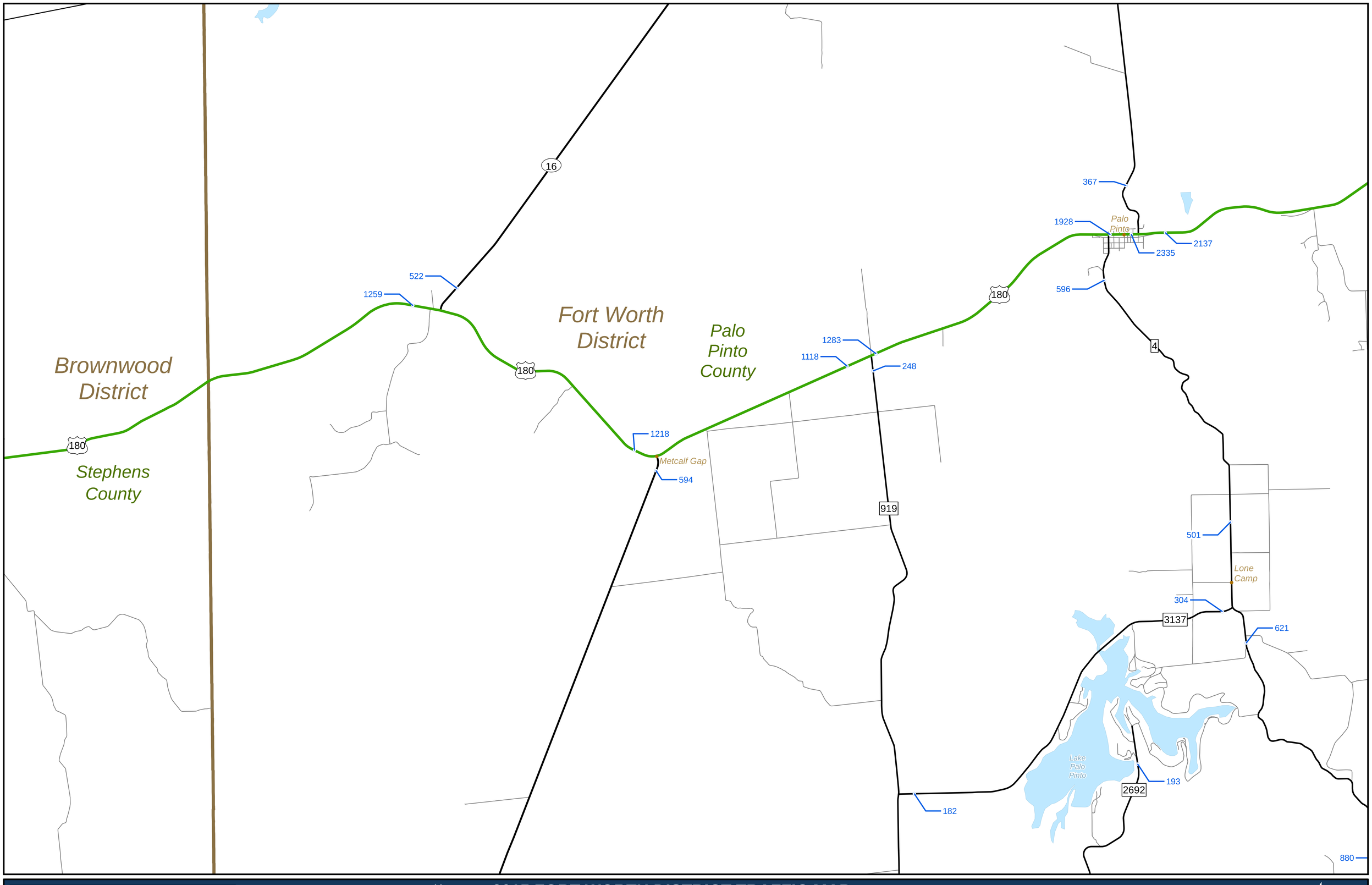

AADT
Town
IH
US
State
Arterials & Collectors
County
Local
Inset
City
County
District

Miles
0 0.5 1 2

N

2015 FORT WORTH DISTRICT TRAFFIC MAP

PREPARED BY THE
Texas Department of Transportation
Transportation Planning and Programming Division
Traffic Analysis System Support Branch
IN COOPERATION WITH THE
United States Department of Transportation Federal Highway Administration

COPYRIGHT 2015 by the Texas Department of Transportation.
All rights reserved.

NOTICE: This map has been prepared for internal use within the Texas Department of Transportation. Accuracy is limited to the validity of available data.

Toll road traffic counts are shown for context purposes only and may not represent On System traffic.

Publication Date: September 2016

Texas Department of Transportation

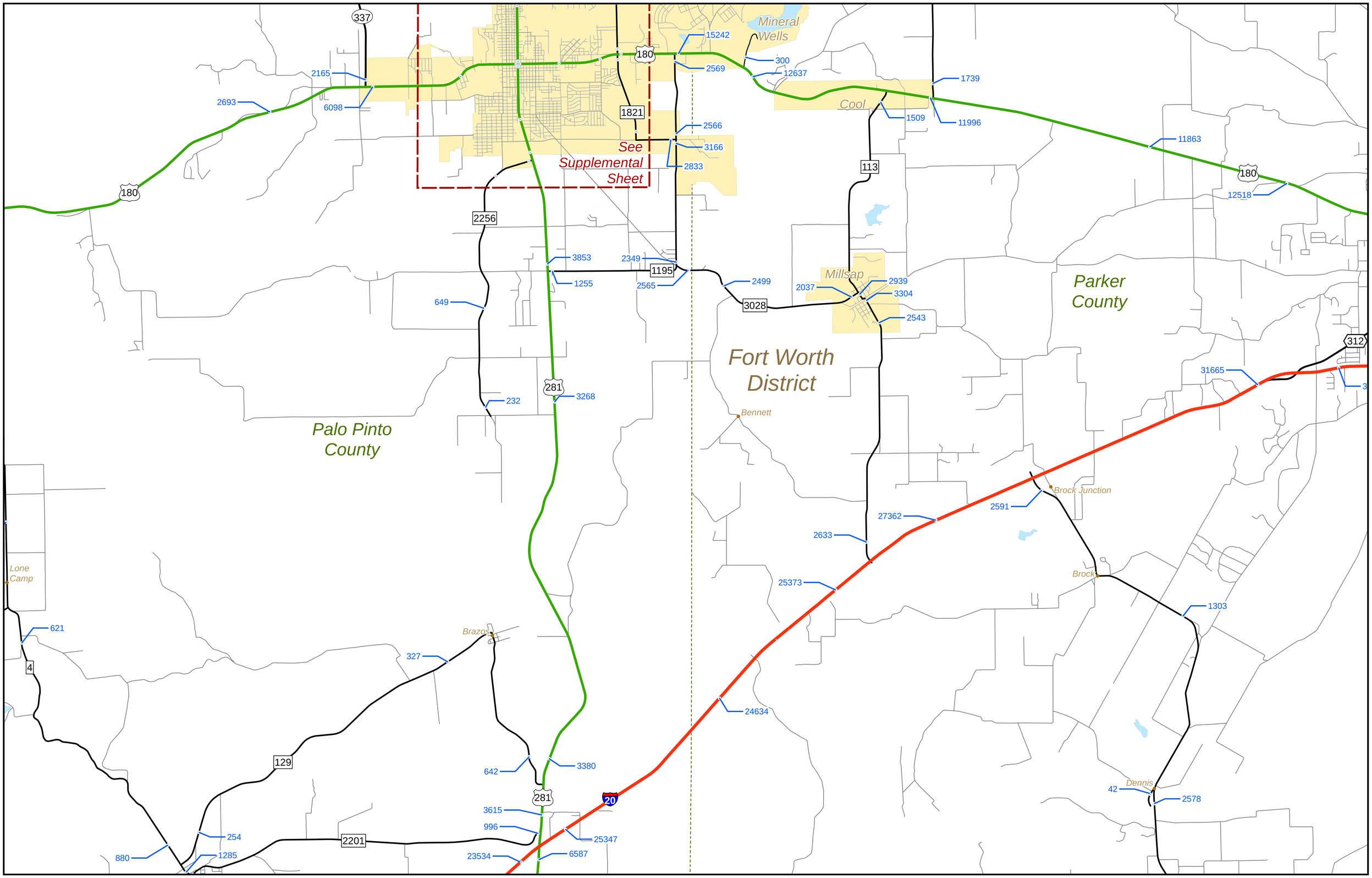

AADT
Town
IH
US
State
Arterials & Collectors
County
Local
Inset
City
County
District

Miles
0 0.5 1 2

N

2015 FORT WORTH DISTRICT TRAFFIC MAP

PREPARED BY THE
Texas Department of Transportation
Transportation Planning and Programming Division
Traffic Analysis System Support Branch
IN COOPERATION WITH THE
United States Department of Transportation Federal Highway Administration

COPYRIGHT 2015 by the Texas Department of Transportation.
All rights reserved.

NOTICE: This map has been prepared for internal use within the Texas Department of Transportation. Accuracy is limited to the validity of available data.

Toll road traffic counts are shown for context purposes only and may not represent On System traffic.

Publication Date: September 2016

Texas Department of Transportation

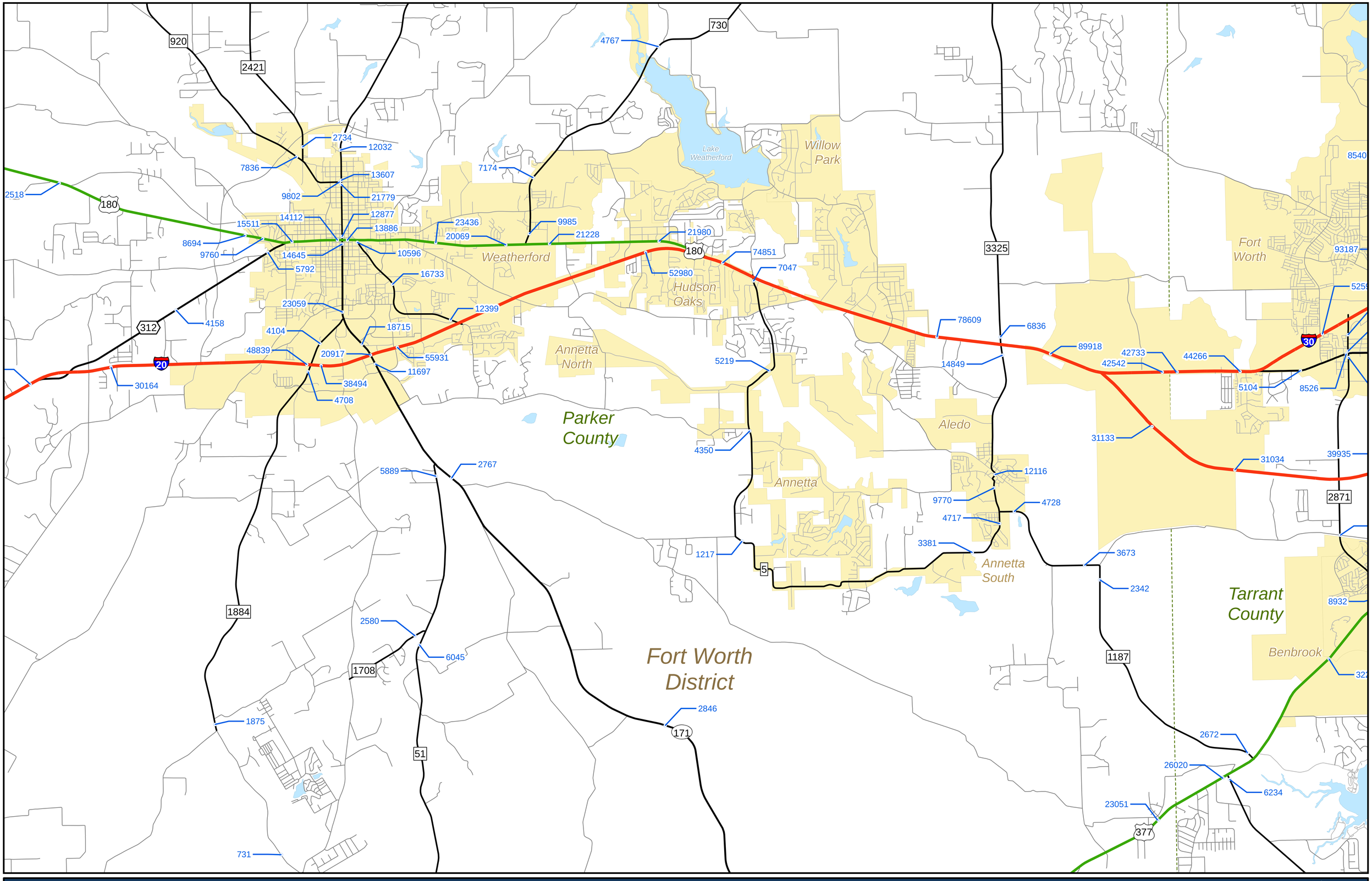

AADT	State	Inset
Town	Arterials & Collectors	City
IH	County	County
US	Local	District

Miles: 0 0.5 1 2

N

2015 FORT WORTH DISTRICT TRAFFIC MAP

PREPARED BY THE
Texas Department of Transportation
Transportation Planning and Programming Division
Traffic Analysis System Support Branch
IN COOPERATION WITH THE
United States Department of Transportation Federal Highway Administration

COPYRIGHT 2015 by the Texas Department of Transportation.
All rights reserved.

NOTICE: This map has been prepared for internal use within the Texas Department of Transportation. Accuracy is limited to the validity of available data.

Toll road traffic counts are shown for context purposes only and may not represent On System traffic.

Publication Date: September 2016

Texas Department of Transportation

Sheet 16 of 31 Base Sheets

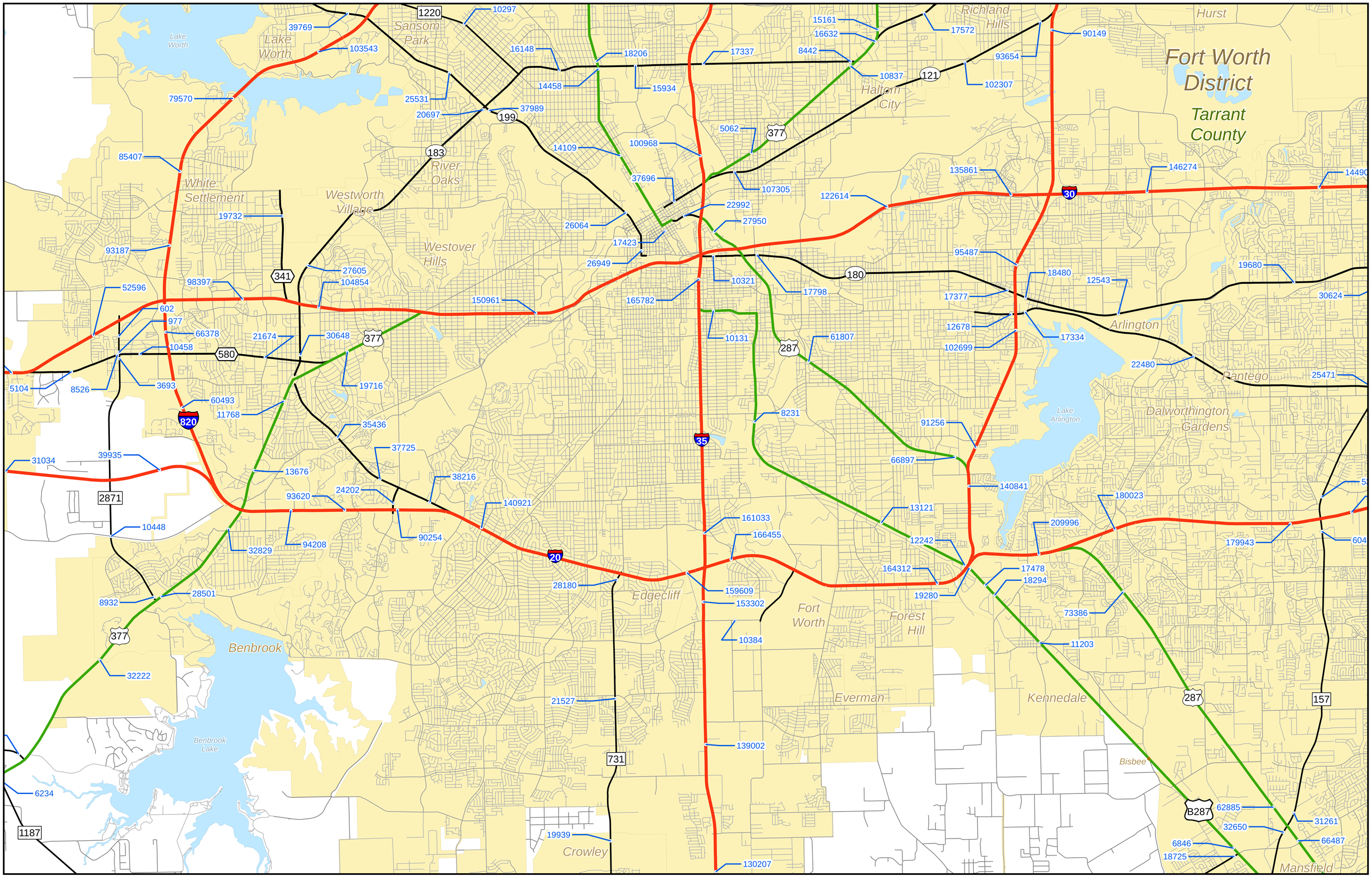

AADT	State	Inset
Town	Arterials & Collectors	City
IH	County	County
US	Local	District

Miles
0 0.5 1 2

N

2015 FORT WORTH DISTRICT TRAFFIC MAP

PREPARED BY THE
Texas Department of Transportation
Transportation Planning and Programming Division
Traffic Analysis System Support Branch
IN COOPERATION WITH THE
United States Department of Transportation Federal Highway Administration

COPYRIGHT 2015 by the Texas Department of Transportation.
All rights reserved.

NOTICE: This map has been prepared for internal use within the Texas Department of Transportation. Accuracy is limited to the validity of available data.

Toll road traffic counts are shown for context purposes only and may not represent On System traffic.

Publication Date: September 2016

Texas Department of Transportation

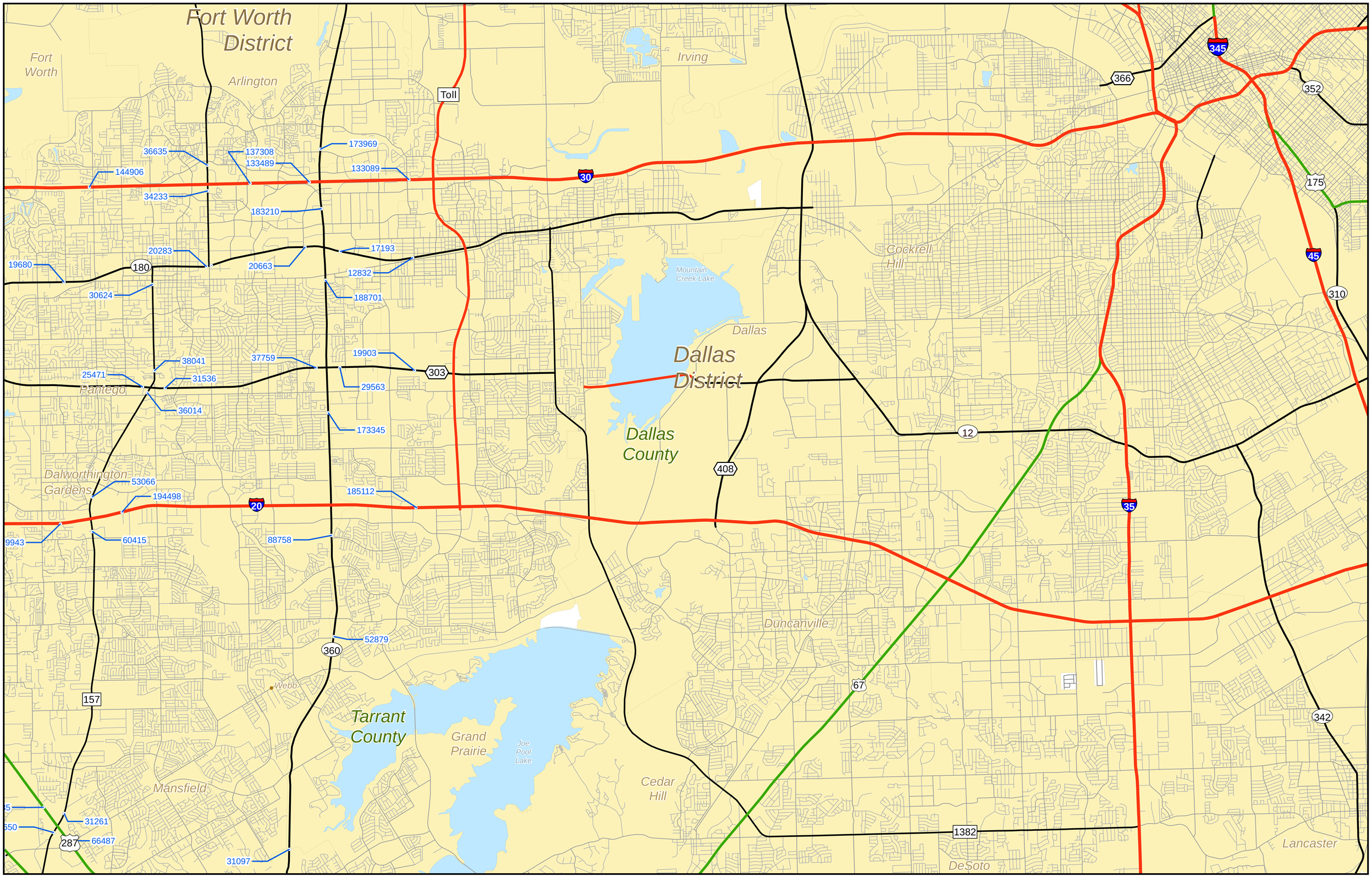

AADT
Town
IH
US
State
Arterials & Collectors
County
Local
Inset
City
County
District

Miles
0 0.5 1 2

N

2015 FORT WORTH DISTRICT TRAFFIC MAP

PREPARED BY THE
Texas Department of Transportation
Transportation Planning and Programming Division
Traffic Analysis System Support Branch
IN COOPERATION WITH THE
United States Department of Transportation Federal Highway Administration

COPYRIGHT 2015 by the Texas Department of Transportation.
All rights reserved.

NOTICE: This map has been prepared for internal use within the Texas Department of Transportation. Accuracy is limited to the validity of available data.

Toll road traffic counts are shown for context purposes only and may not represent On System traffic.

Publication Date: September 2016

Texas Department of Transportation

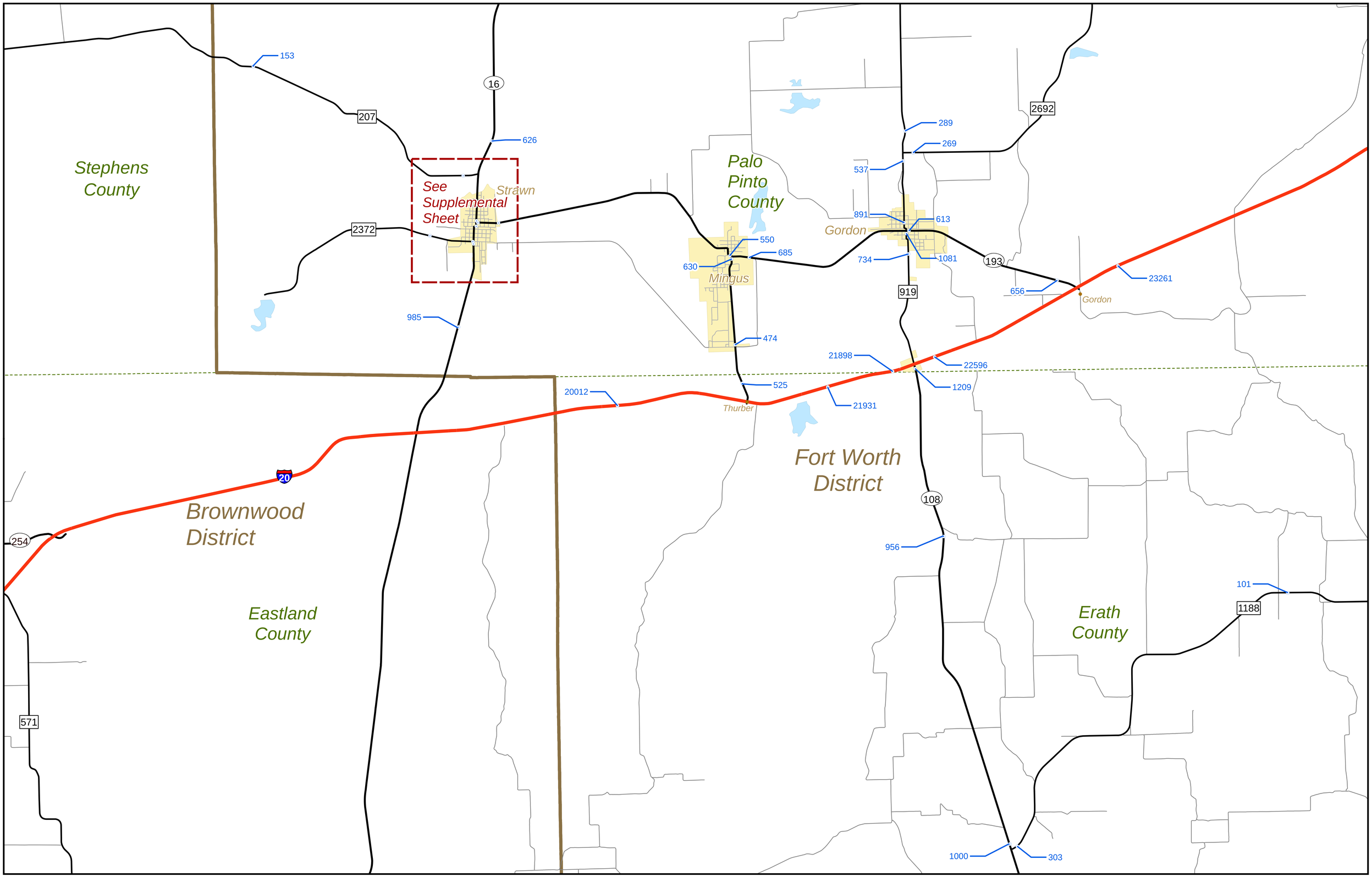

AADT
Town
IH
US
State
Arterials & Collectors
County
Local
Inset
City
County
District

Miles
0 0.5 1 2

N

2015 FORT WORTH DISTRICT TRAFFIC MAP

PREPARED BY THE
Texas Department of Transportation
Transportation Planning and Programming Division
Traffic Analysis System Support Branch
IN COOPERATION WITH THE
United States Department of Transportation Federal Highway Administration

COPYRIGHT 2015 by the Texas Department of Transportation.
All rights reserved.

NOTICE: This map has been prepared for internal use within the Texas Department of Transportation. Accuracy is limited to the validity of available data.

Toll road traffic counts are shown for context purposes only and may not represent On System traffic.

Publication Date: September 2016

Texas Department of Transportation

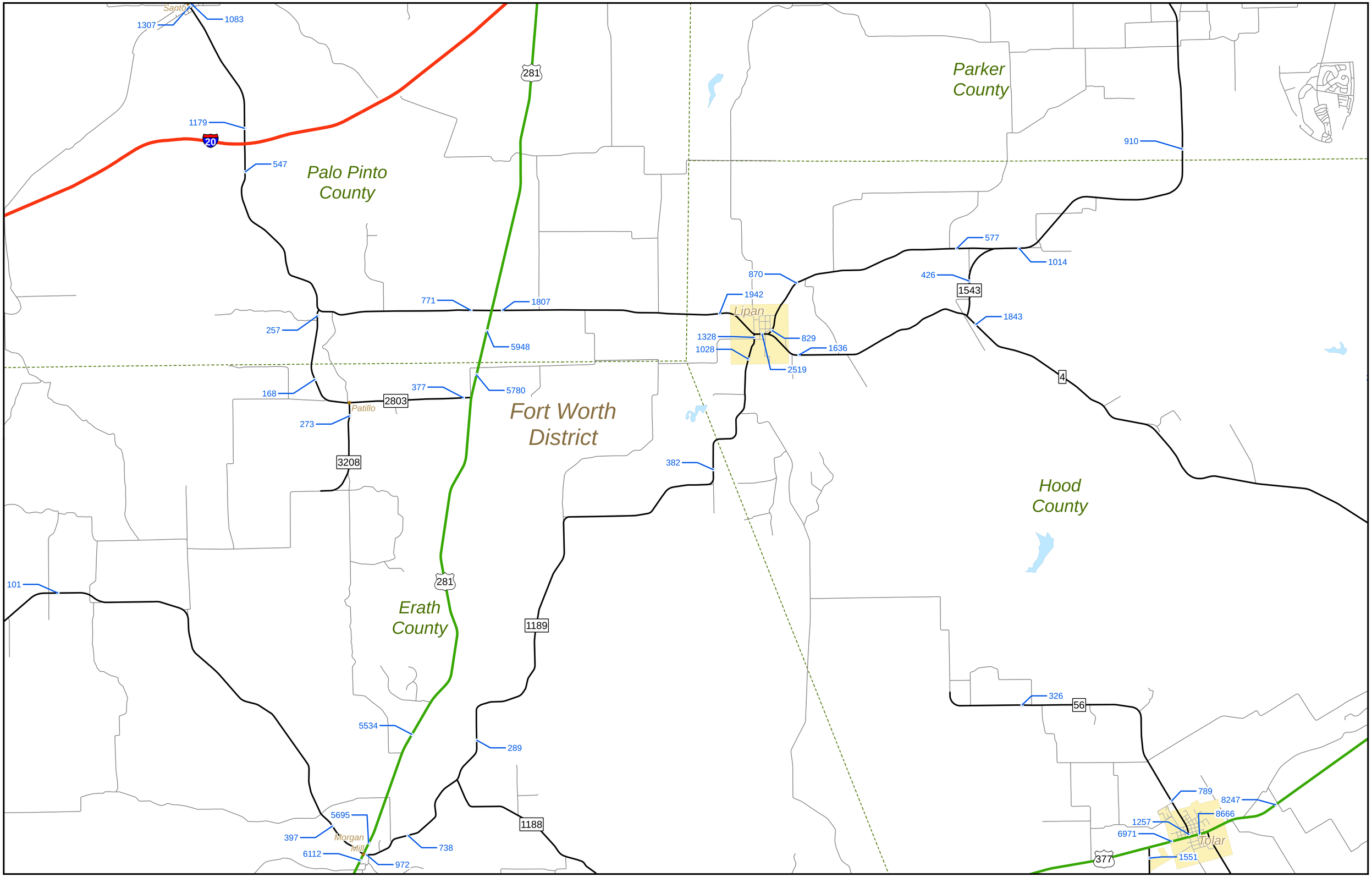

AADT
Town
IH
US
State
Arterials & Collectors
County
Local
Inset
City
County
District

Miles
0 0.5 1 2

N

2015 FORT WORTH DISTRICT TRAFFIC MAP

PREPARED BY THE
Texas Department of Transportation
Transportation Planning and Programming Division
Traffic Analysis System Support Branch
IN COOPERATION WITH THE
United States Department of Transportation Federal Highway Administration

COPYRIGHT 2015 by the Texas Department of Transportation.
All rights reserved.

NOTICE: This map has been prepared for internal use within the Texas Department of Transportation. Accuracy is limited to the validity of available data.

Toll road traffic counts are shown for context purposes only and may not represent On System traffic.

Publication Date: September 2016

Texas Department of Transportation

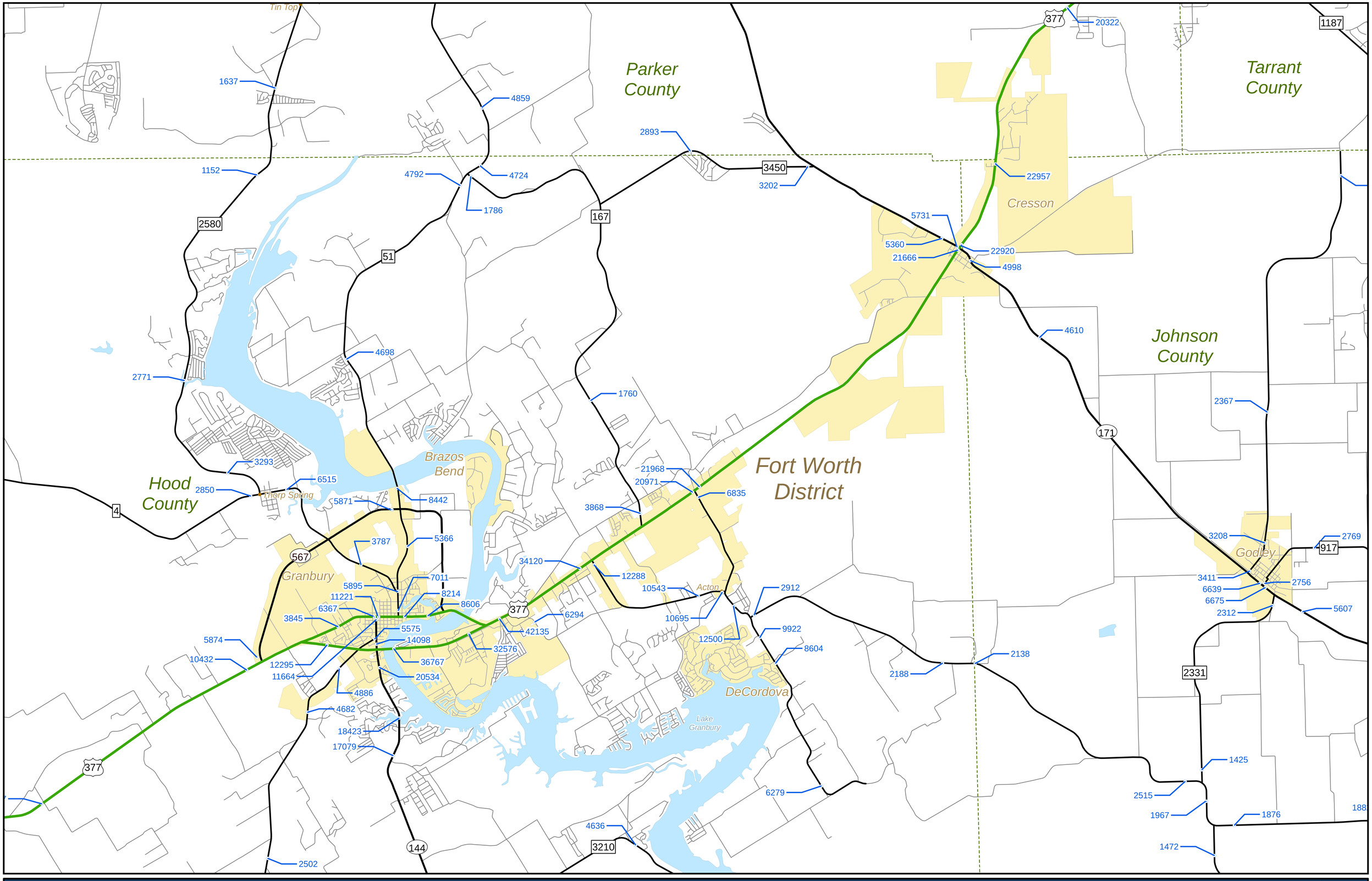

AADT	State	Inset
Town	Arterials & Collectors	City
IH	County	County
US	Local	District

N

Miles
0 0.5 1 2

2015 FORT WORTH DISTRICT TRAFFIC MAP

PREPARED BY THE
Texas Department of Transportation
Transportation Planning and Programming Division
Traffic Analysis System Support Branch
IN COOPERATION WITH THE
United States Department of Transportation Federal Highway Administration

COPYRIGHT 2015 by the Texas Department of Transportation.
All rights reserved.

NOTICE: This map has been prepared for internal use within the Texas Department of Transportation. Accuracy is limited to the validity of available data.

Toll road traffic counts are shown for context purposes only and may not represent On System traffic.

Publication Date: September 2016

Texas Department of Transportation

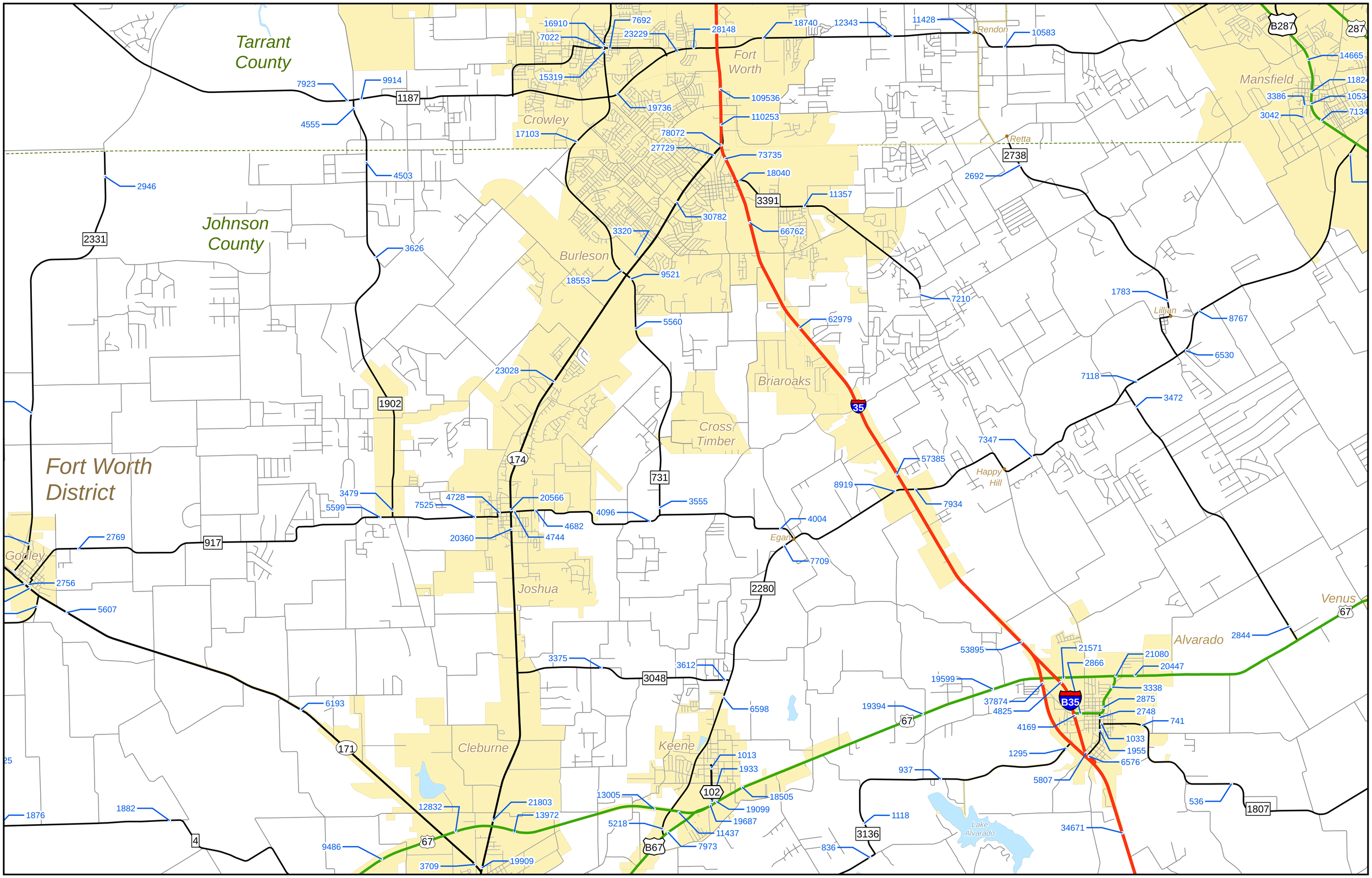

AADT	State	Inset
Town	Arterials & Collectors	City
IH	County	County
US	Local	District

Miles: 0 0.5 1 2

N

2015 FORT WORTH DISTRICT TRAFFIC MAP

PREPARED BY THE
Texas Department of Transportation
Transportation Planning and Programming Division
Traffic Analysis System Support Branch
IN COOPERATION WITH THE
United States Department of Transportation Federal Highway Administration

COPYRIGHT 2015 by the Texas Department of Transportation.
All rights reserved.

NOTICE: This map has been prepared for internal use within the Texas Department of Transportation. Accuracy is limited to the validity of available data.

Toll road traffic counts are shown for context purposes only and may not represent On System traffic.

Publication Date: September 2016

Texas Department of Transportation

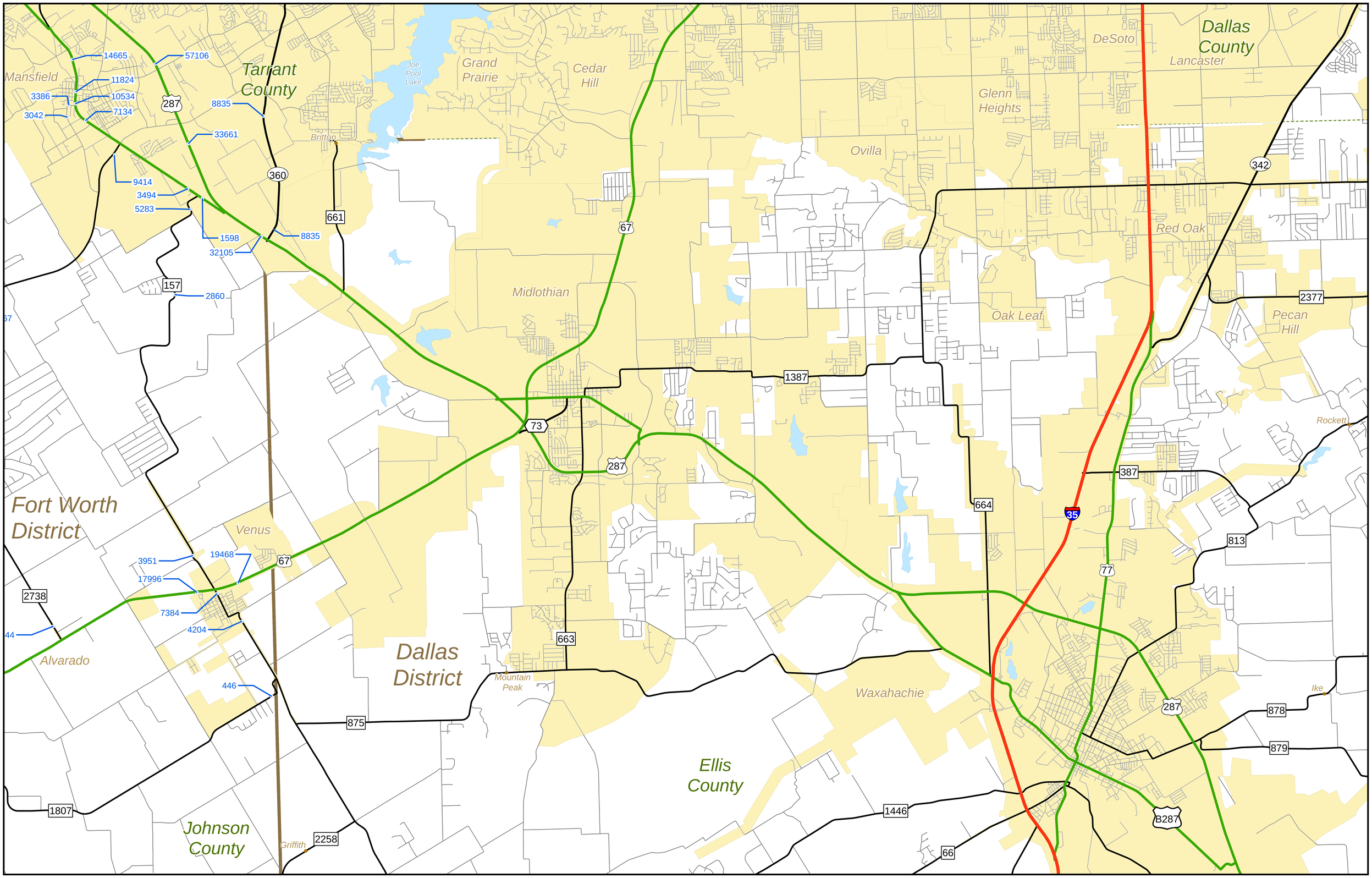

AADT
Town
IH
US
State
Arterials & Collectors
County
Local
Inset
City
County
District

Miles
0 0.5 1 2

N

2015 FORT WORTH DISTRICT TRAFFIC MAP

PREPARED BY THE
Texas Department of Transportation
Transportation Planning and Programming Division
Traffic Analysis System Support Branch
IN COOPERATION WITH THE
United States Department of Transportation Federal Highway Administration

COPYRIGHT 2015 by the Texas Department of Transportation.
All rights reserved.

NOTICE: This map has been prepared for internal use within the Texas Department of Transportation. Accuracy is limited to the validity of available data.

Toll road traffic counts are shown for context purposes only and may not represent On System traffic.

Publication Date: September 2016

Texas Department of Transportation

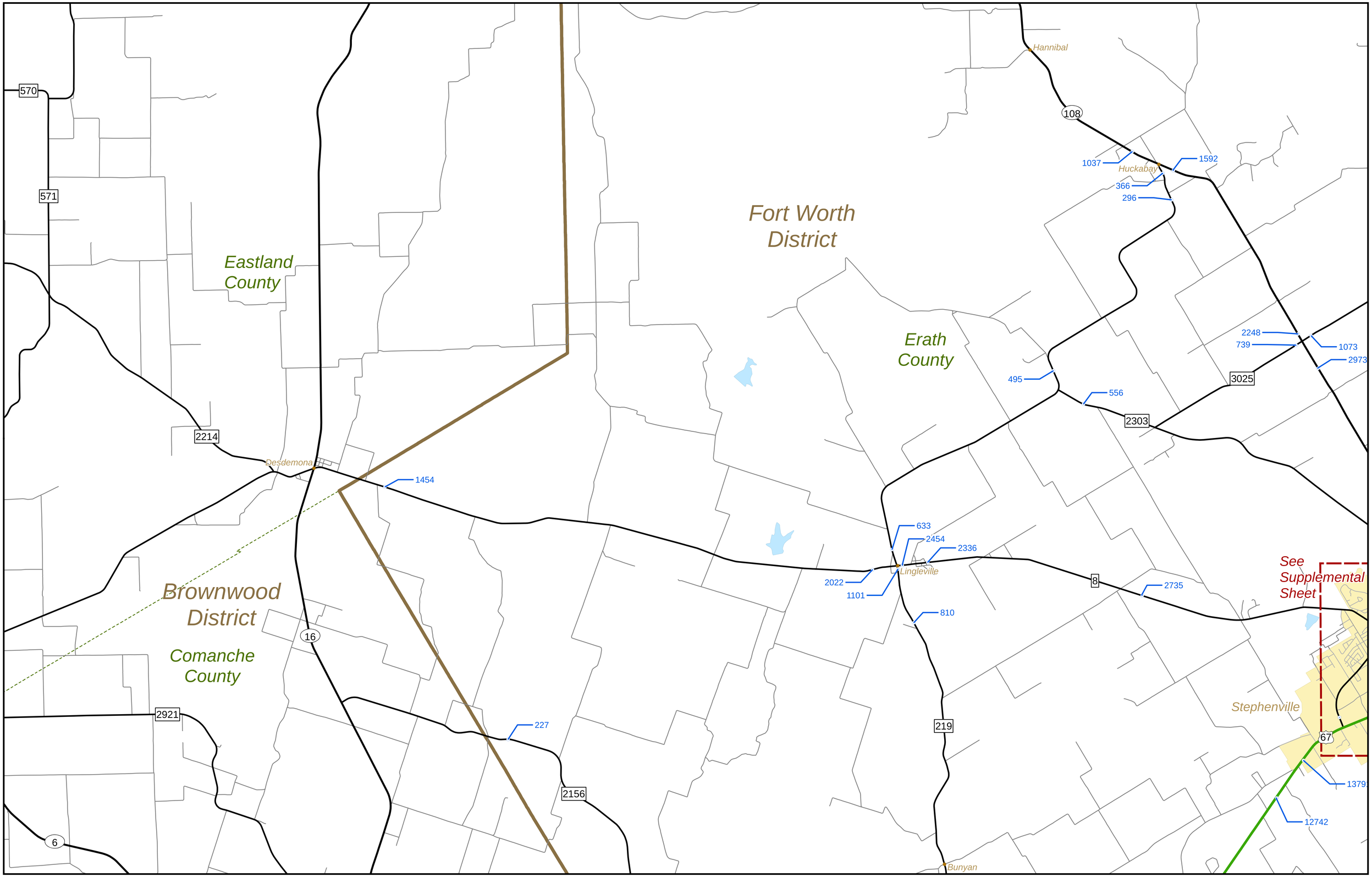

AADT | State | Inset
Town | Arterials & Collectors | City
IH | County | County
US | Local | District

Miles
0 0.5 1 2

N

2015 FORT WORTH DISTRICT TRAFFIC MAP

PREPARED BY THE
Texas Department of Transportation
Transportation Planning and Programming Division
Traffic Analysis System Support Branch
IN COOPERATION WITH THE
United States Department of Transportation Federal Highway Administration

COPYRIGHT 2015 by the Texas Department of Transportation.
All rights reserved.

NOTICE: This map has been prepared for internal use within the Texas Department of Transportation. Accuracy is limited to the validity of available data.

Toll road traffic counts are shown for context purposes only and may not represent On System traffic.

Publication Date: September 2016

Texas Department of Transportation

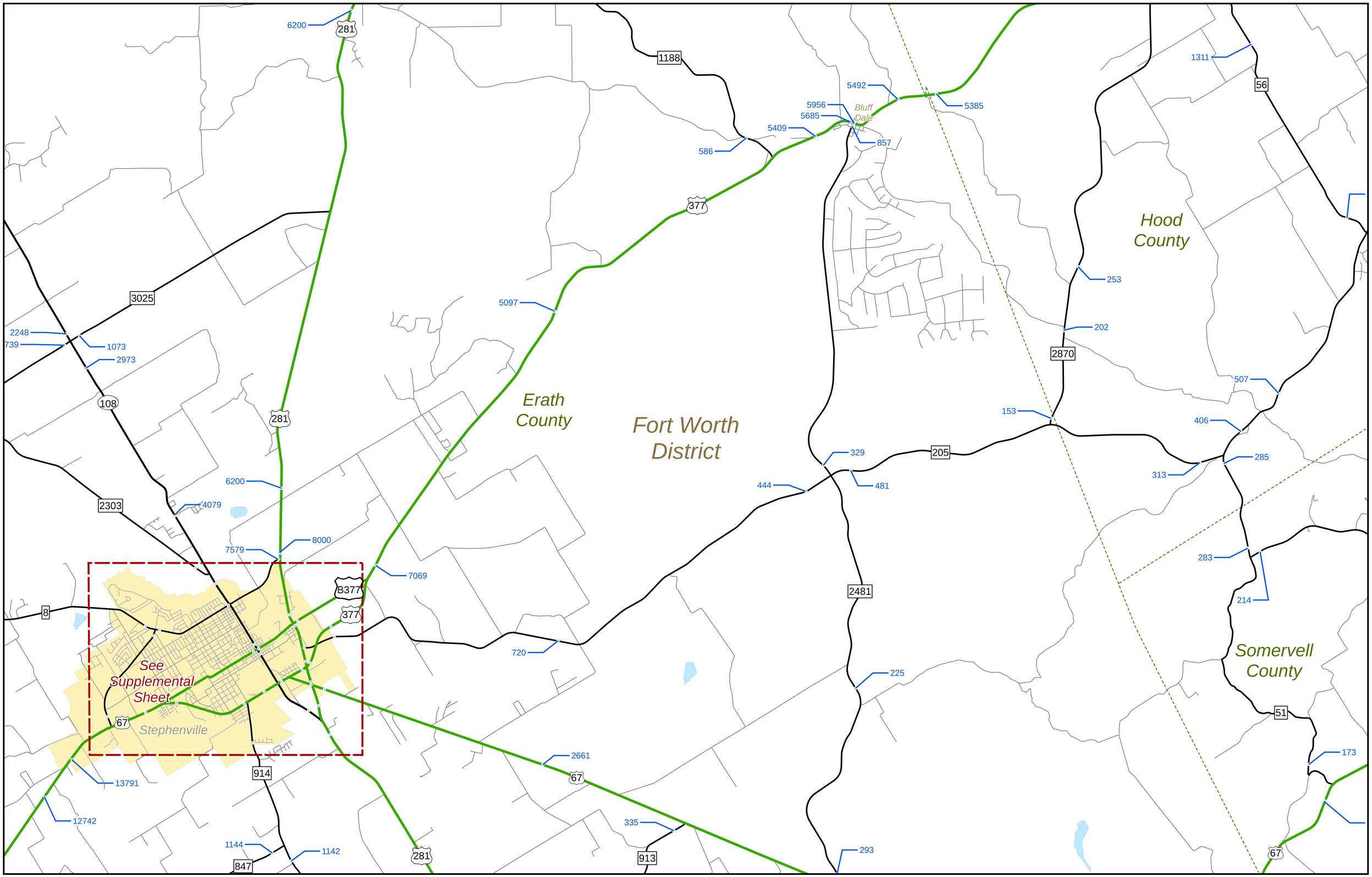

AADT	State	Inset
Town	Arterials & Collectors	City
IH	County	County
US	Local	District

Miles
0 0.5 1 2

N

2015 FORT WORTH DISTRICT TRAFFIC MAP

PREPARED BY THE
Texas Department of Transportation
Transportation Planning and Programming Division
Traffic Analysis System Support Branch
IN COOPERATION WITH THE
United States Department of Transportation Federal Highway Administration

COPYRIGHT 2015 by the Texas Department of Transportation.
All rights reserved.

NOTICE: This map has been prepared for internal use within the Texas Department of Transportation. Accuracy is limited to the validity of available data.

Toll road traffic counts are shown for context purposes only and may not represent On System traffic.

Publication Date: September 2016

Texas Department of Transportation

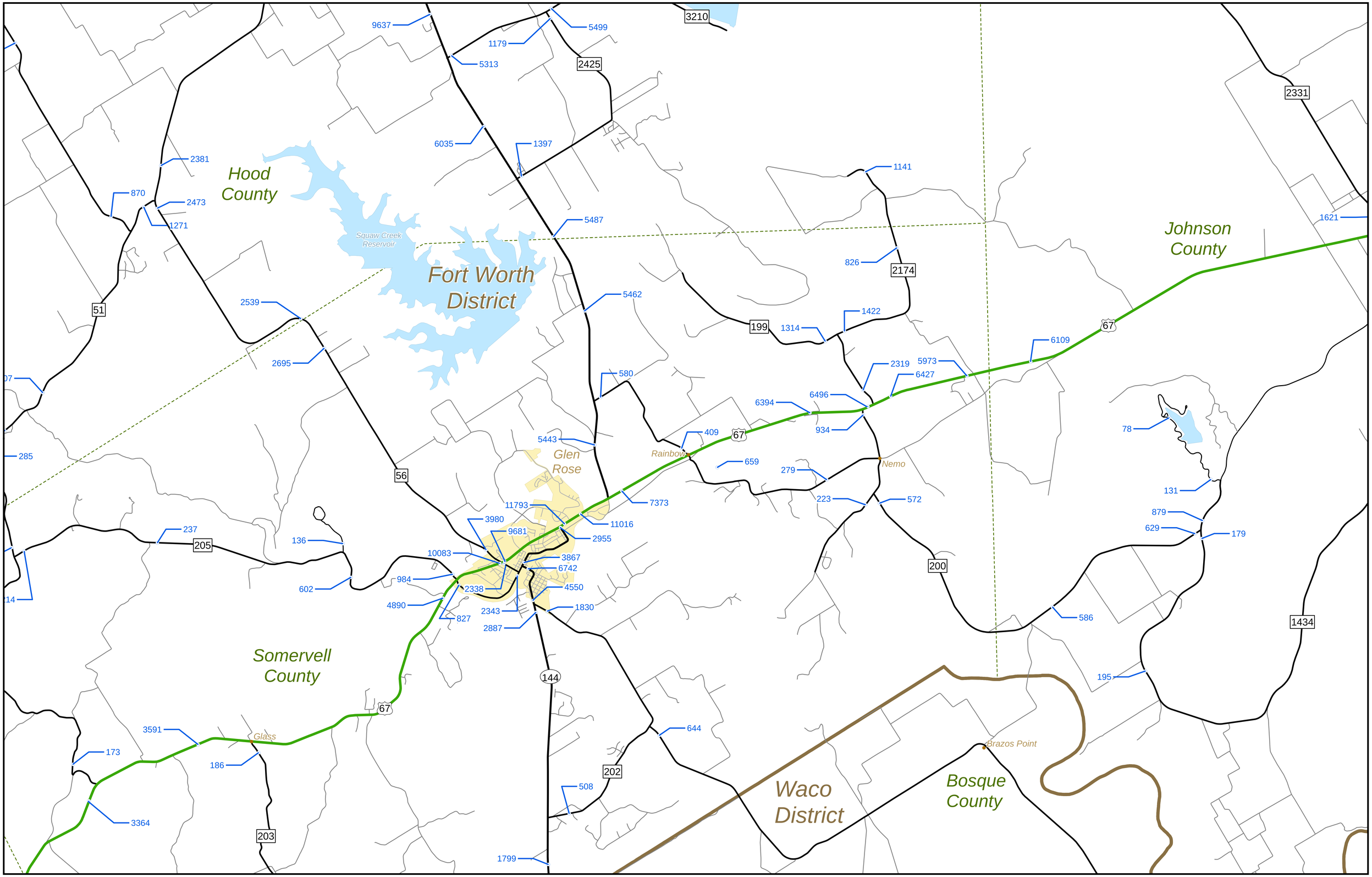

AADT
Town
IH
US
State
Arterials & Collectors
County
Local
Inset
City
County
District

Miles
0 0.5 1 2

N

2015 FORT WORTH DISTRICT TRAFFIC MAP

PREPARED BY THE
Texas Department of Transportation
Transportation Planning and Programming Division
Traffic Analysis System Support Branch
IN COOPERATION WITH THE
United States Department of Transportation Federal Highway Administration

COPYRIGHT 2015 by the Texas Department of Transportation.
All rights reserved.

NOTICE: This map has been prepared for internal use within the Texas Department of Transportation. Accuracy is limited to the validity of available data.

Toll road traffic counts are shown for context purposes only and may not represent On System traffic.

Publication Date: September 2016

Texas Department of Transportation

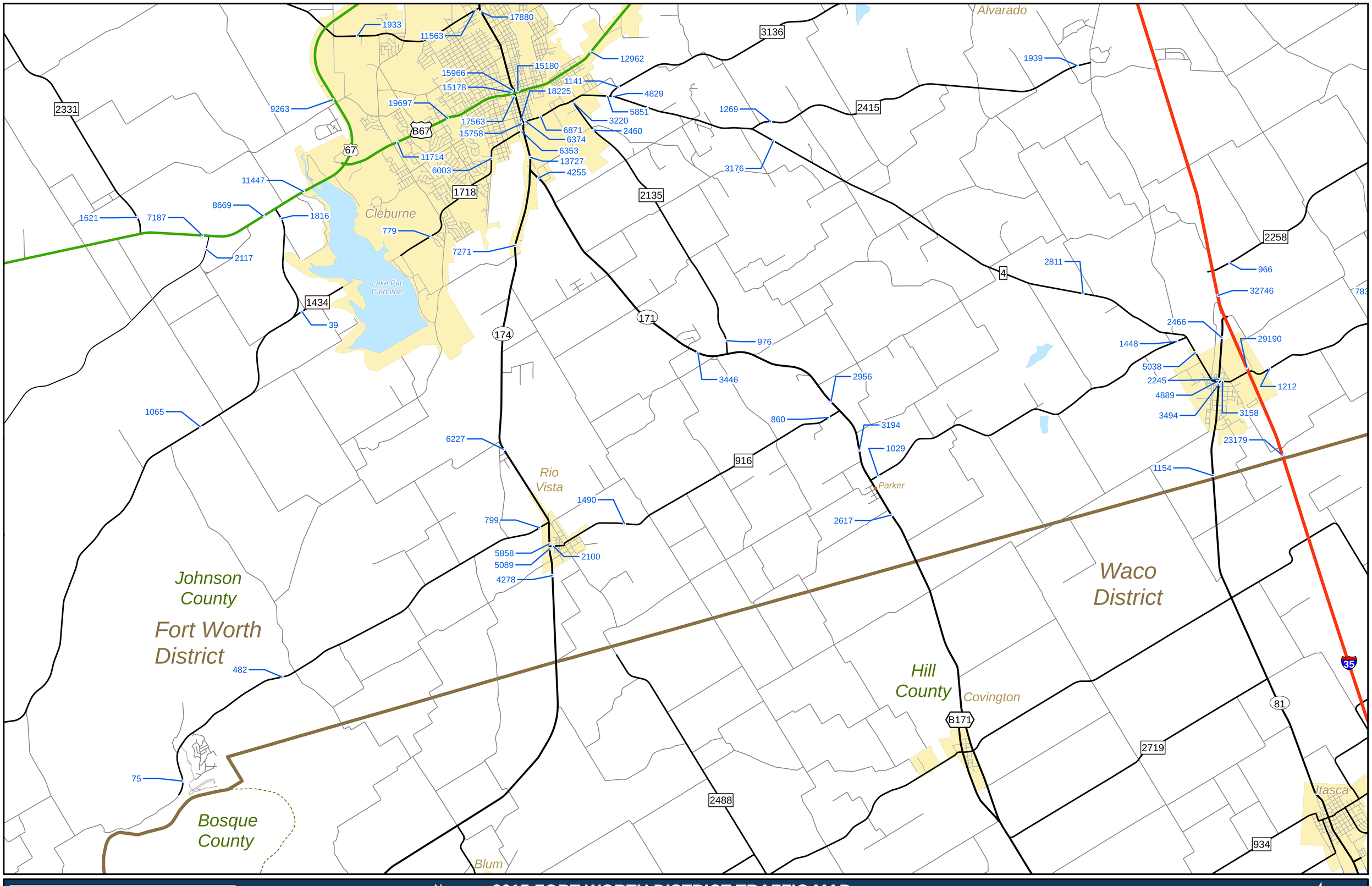

AADT	State	Inset
Town	Arterials & Collectors	City
IH	County	County
US	Local	District

Miles: 0 0.5 1 2

N

2015 FORT WORTH DISTRICT TRAFFIC MAP

PREPARED BY THE
Texas Department of Transportation
Transportation Planning and Programming Division
Traffic Analysis System Support Branch
IN COOPERATION WITH THE
United States Department of Transportation Federal Highway Administration

COPYRIGHT 2015 by the Texas Department of Transportation.
All rights reserved.

NOTICE: This map has been prepared for internal use within the Texas Department of Transportation. Accuracy is limited to the validity of available data.

Toll road traffic counts are shown for context purposes only and may not represent On System traffic.

Publication Date: September 2016

Texas Department of Transportation

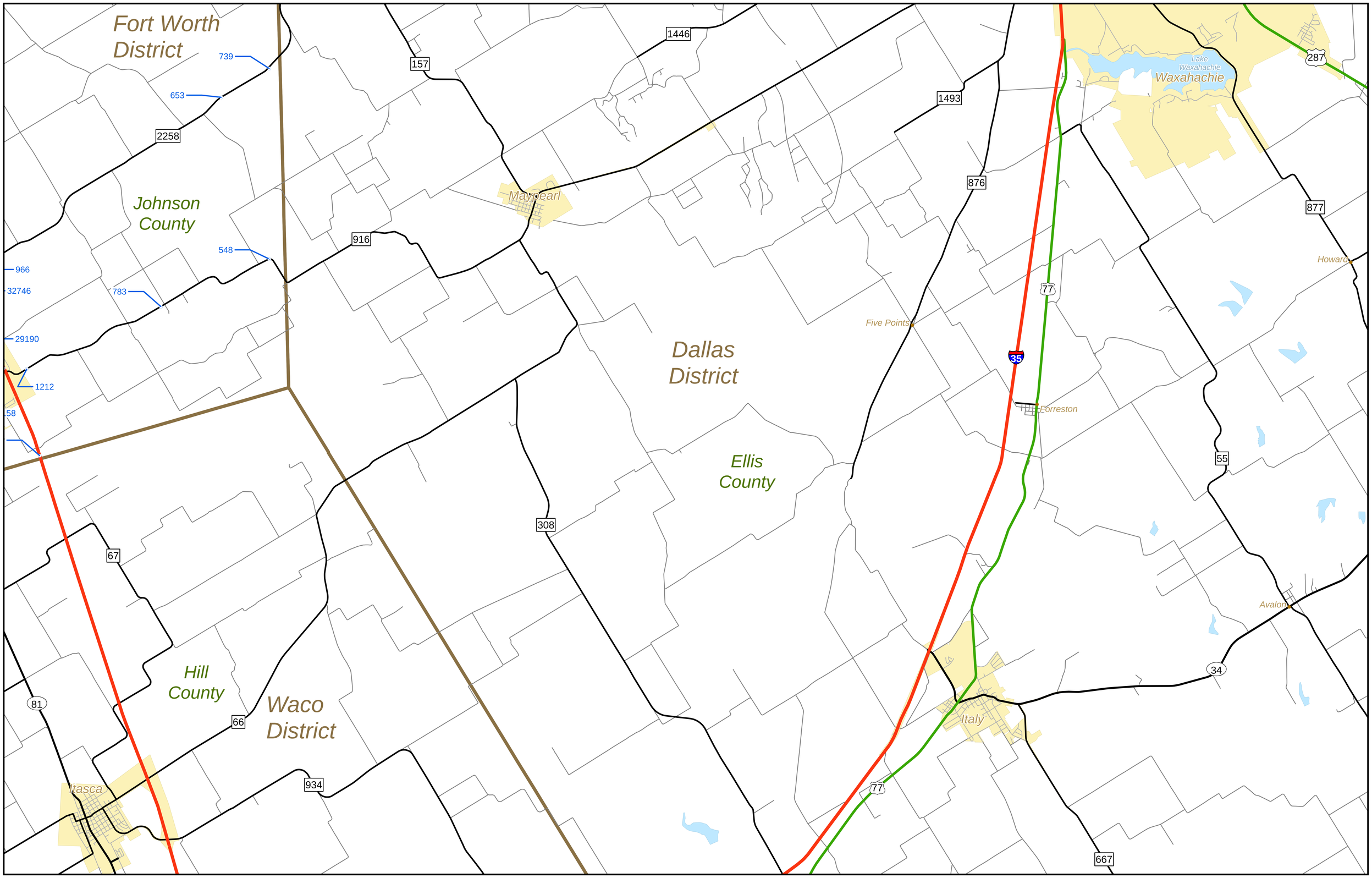

AADT
Town
IH
US
State
Arterials & Collectors
County
Local
Inset
City
County
District

Miles
0 0.5 1 2

N

2015 FORT WORTH DISTRICT TRAFFIC MAP

PREPARED BY THE
Texas Department of Transportation
Transportation Planning and Programming Division
Traffic Analysis System Support Branch
IN COOPERATION WITH THE
United States Department of Transportation Federal Highway Administration

COPYRIGHT 2015 by the Texas Department of Transportation.
All rights reserved.

NOTICE: This map has been prepared for internal use within the Texas Department of Transportation. Accuracy is limited to the validity of available data.

Toll road traffic counts are shown for context purposes only and may not represent On System traffic.

Publication Date: September 2016

Texas Department of Transportation

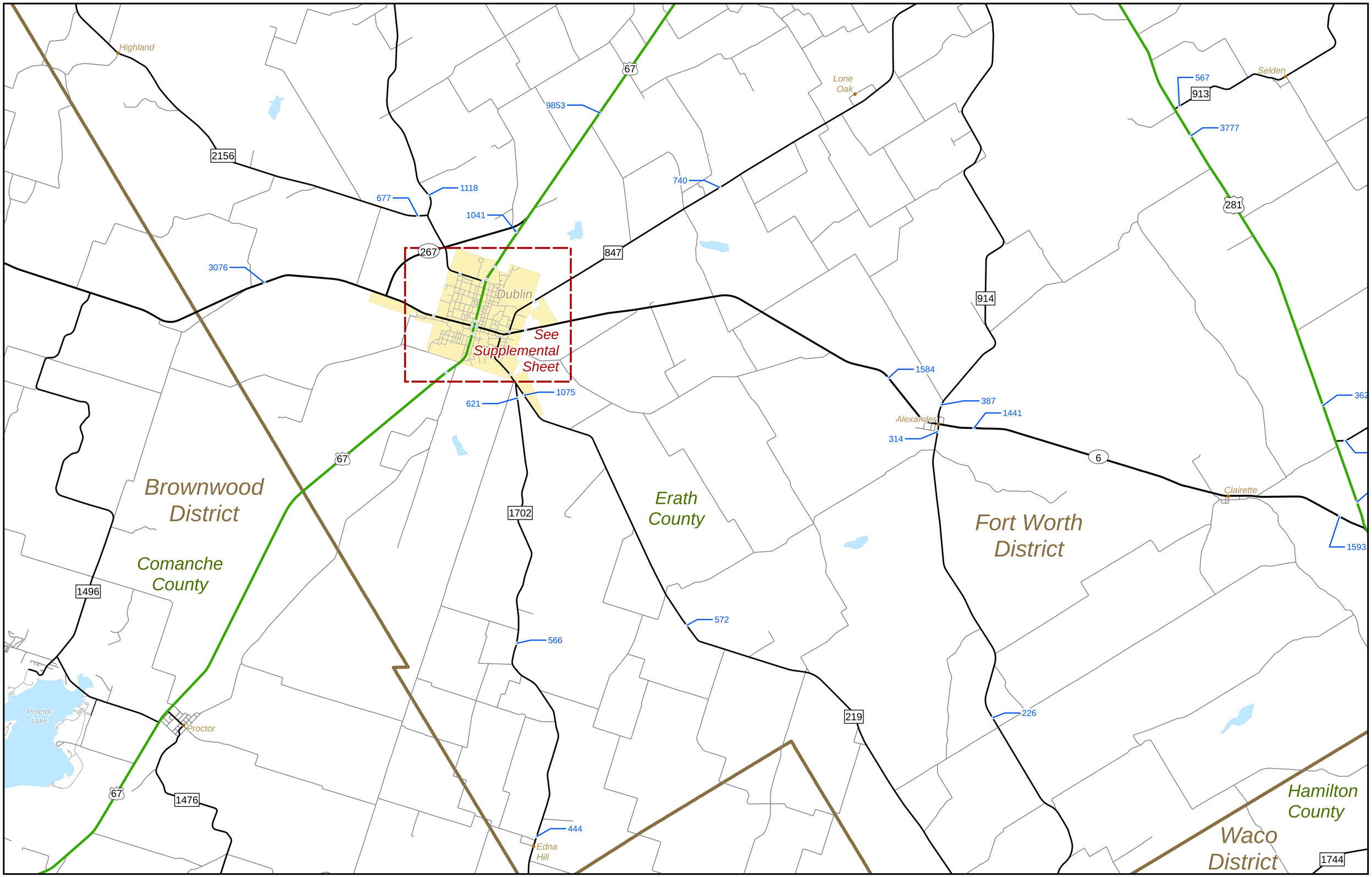

AADT
Town
IH
US
State
Arterials & Collectors
County
Local
Inset
City
County
District

Miles
0 0.5 1 2

N

2015 FORT WORTH DISTRICT TRAFFIC MAP

PREPARED BY THE
Texas Department of Transportation
Transportation Planning and Programming Division
Traffic Analysis System Support Branch
IN COOPERATION WITH THE
United States Department of Transportation Federal Highway Administration

COPYRIGHT 2015 by the Texas Department of Transportation.
All rights reserved.

NOTICE: This map has been prepared for internal use within the Texas Department of Transportation. Accuracy is limited to the validity of available data.

Toll road traffic counts are shown for context purposes only and may not represent On System traffic.

Publication Date: September 2016

Texas Department of Transportation

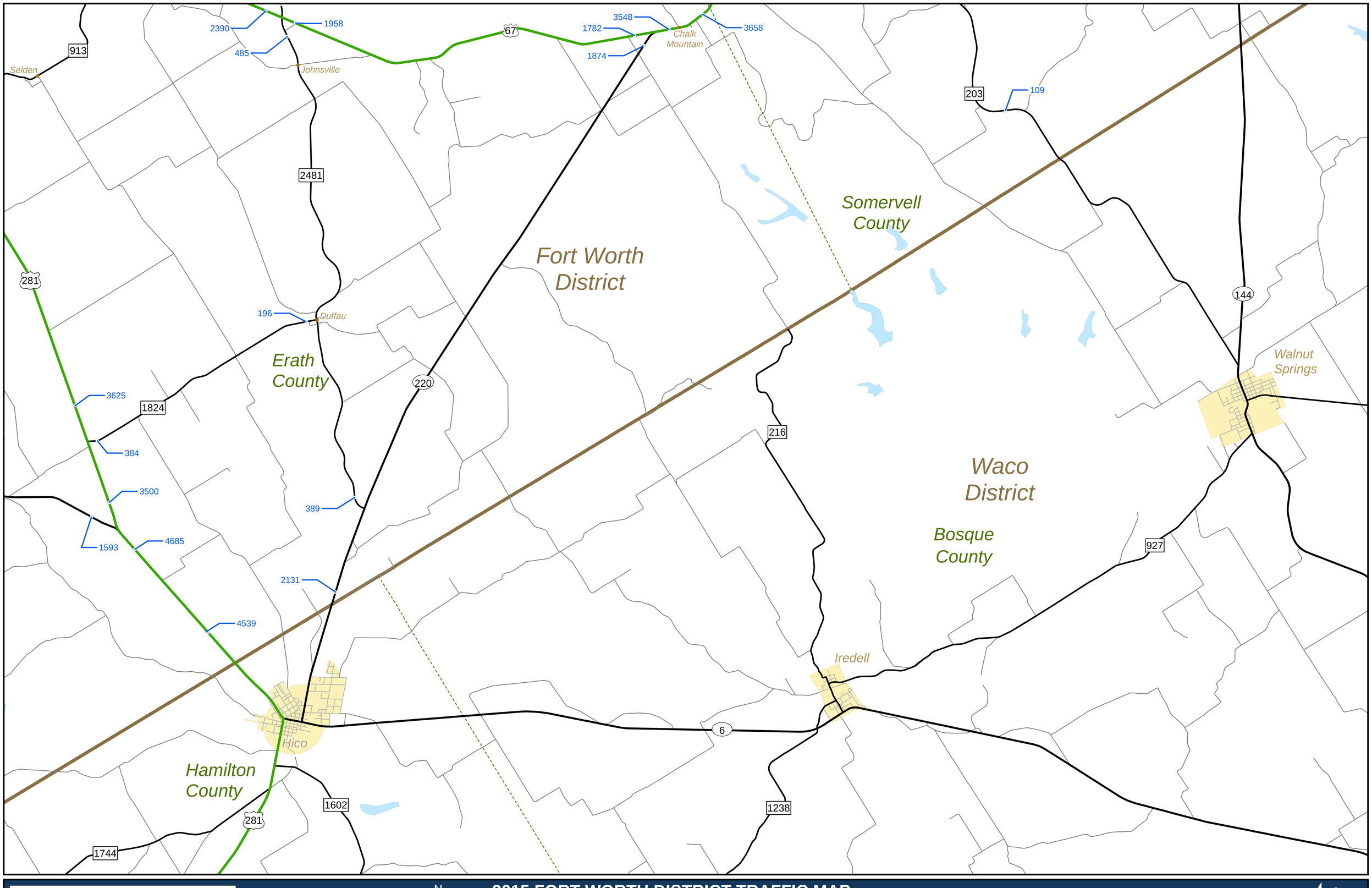

AADT
Town
IH
US
State
Arterials & Collectors
County
Local
Inset
City
County
District

Miles
0 0.5 1 2

N

2015 FORT WORTH DISTRICT TRAFFIC MAP

PREPARED BY THE
Texas Department of Transportation
Transportation Planning and Programming Division
Traffic Analysis System Support Branch
IN COOPERATION WITH THE
United States Department of Transportation Federal Highway Administration

COPYRIGHT 2015 by the Texas Department of Transportation.
All rights reserved.

NOTICE: This map has been prepared for internal use within the Texas Department of Transportation. Accuracy is limited to the validity of available data.

Toll road traffic counts are shown for context purposes only and may not represent On System traffic.

Publication Date: September 2016

Texas Department of Transportation

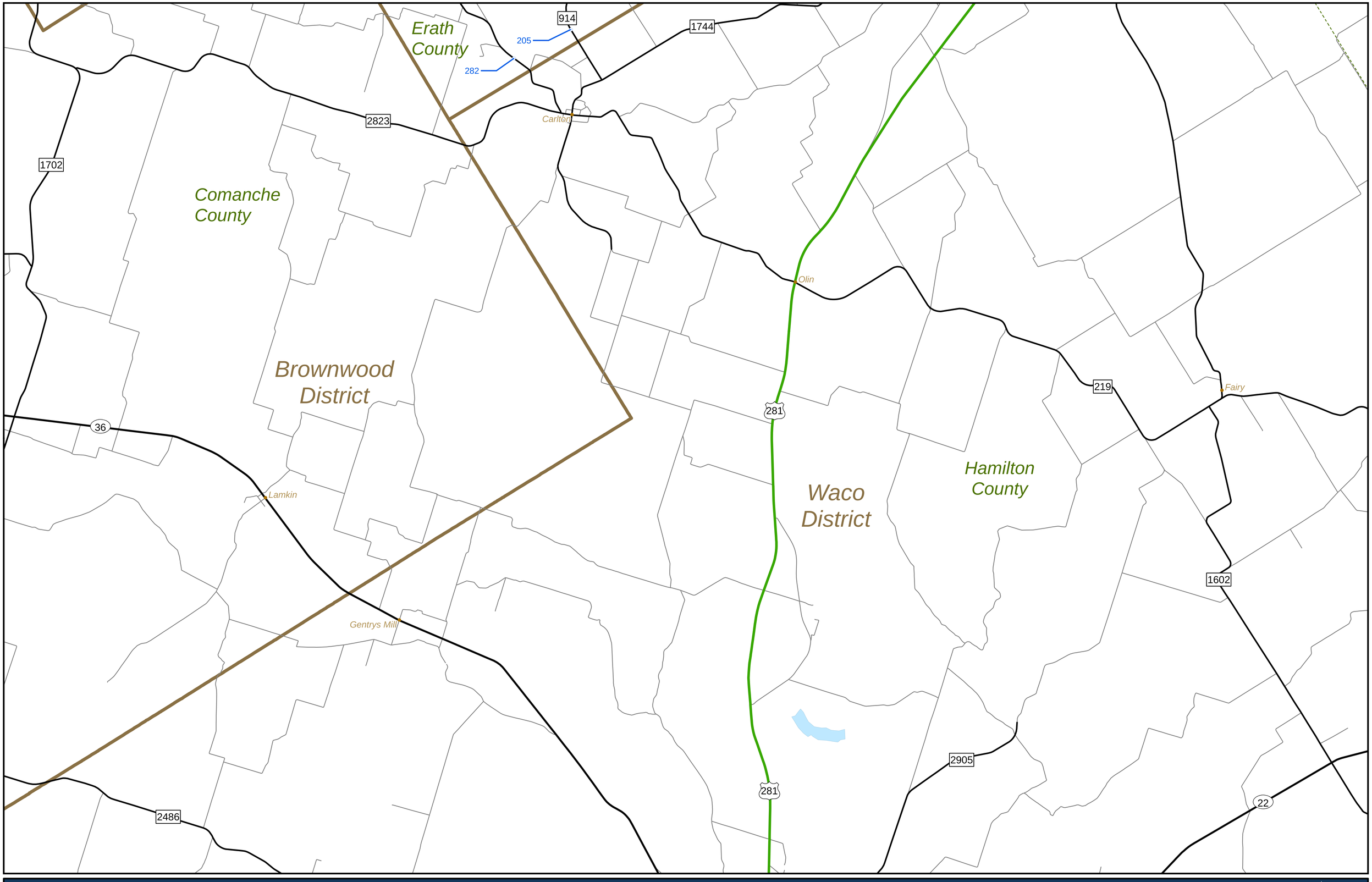

AADT	State	Inset
Town	Arterials & Collectors	City
IH	County	County
US	Local	District

Miles
0 0.5 1 2

N

2015 FORT WORTH DISTRICT TRAFFIC MAP

PREPARED BY THE
Texas Department of Transportation
Transportation Planning and Programming Division
Traffic Analysis System Support Branch
IN COOPERATION WITH THE
United States Department of Transportation Federal Highway Administration

COPYRIGHT 2015 by the Texas Department of Transportation.
All rights reserved.

NOTICE: This map has been prepared for internal use within the Texas Department of Transportation. Accuracy is limited to the validity of available data.

Toll road traffic counts are shown for context purposes only and may not represent On System traffic.

Publication Date: September 2016

Texas Department of Transportation