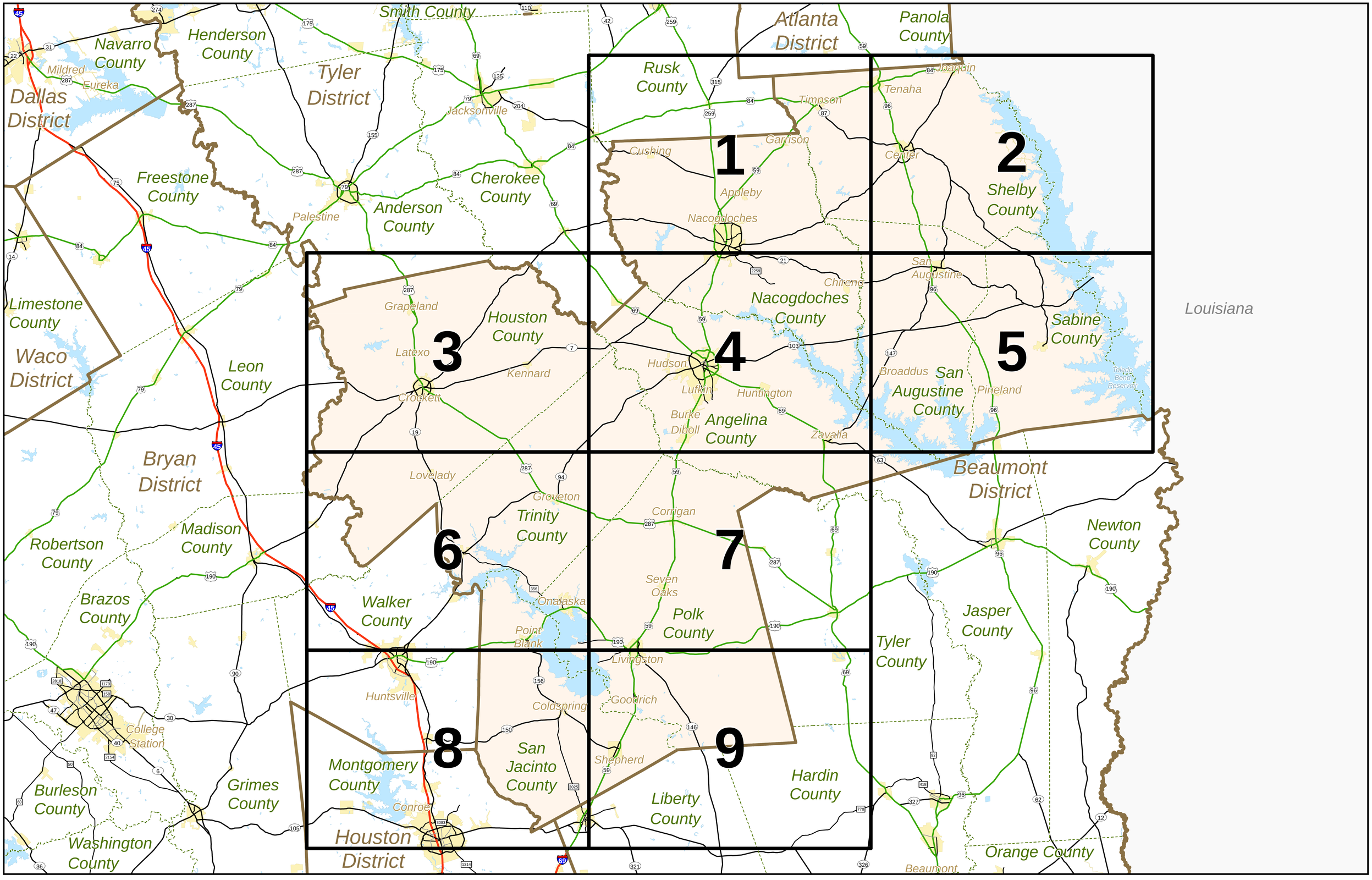

IH
Toll
US
State
Arterials & Collectors
Local
Cities
Counties
Districts

Miles
0 5 10 20

N

2015 LUFKIN DISTRICT TRAFFIC MAP

PREPARED BY THE
Texas Department of Transportation
Transportation Planning and Programming Division
Traffic Analysis System Support Branch
IN COOPERATION WITH THE
United States Department of Transportation Federal Highway Administration

COPYRIGHT 2015 by the Texas Department of Transportation.
All rights reserved.

NOTICE: This map has been prepared for internal use within the Texas Department of Transportation. Accuracy is limited to the validity of available data.

Publication Date: September 2016

Texas Department of Transportation

KEY TO SHEETS

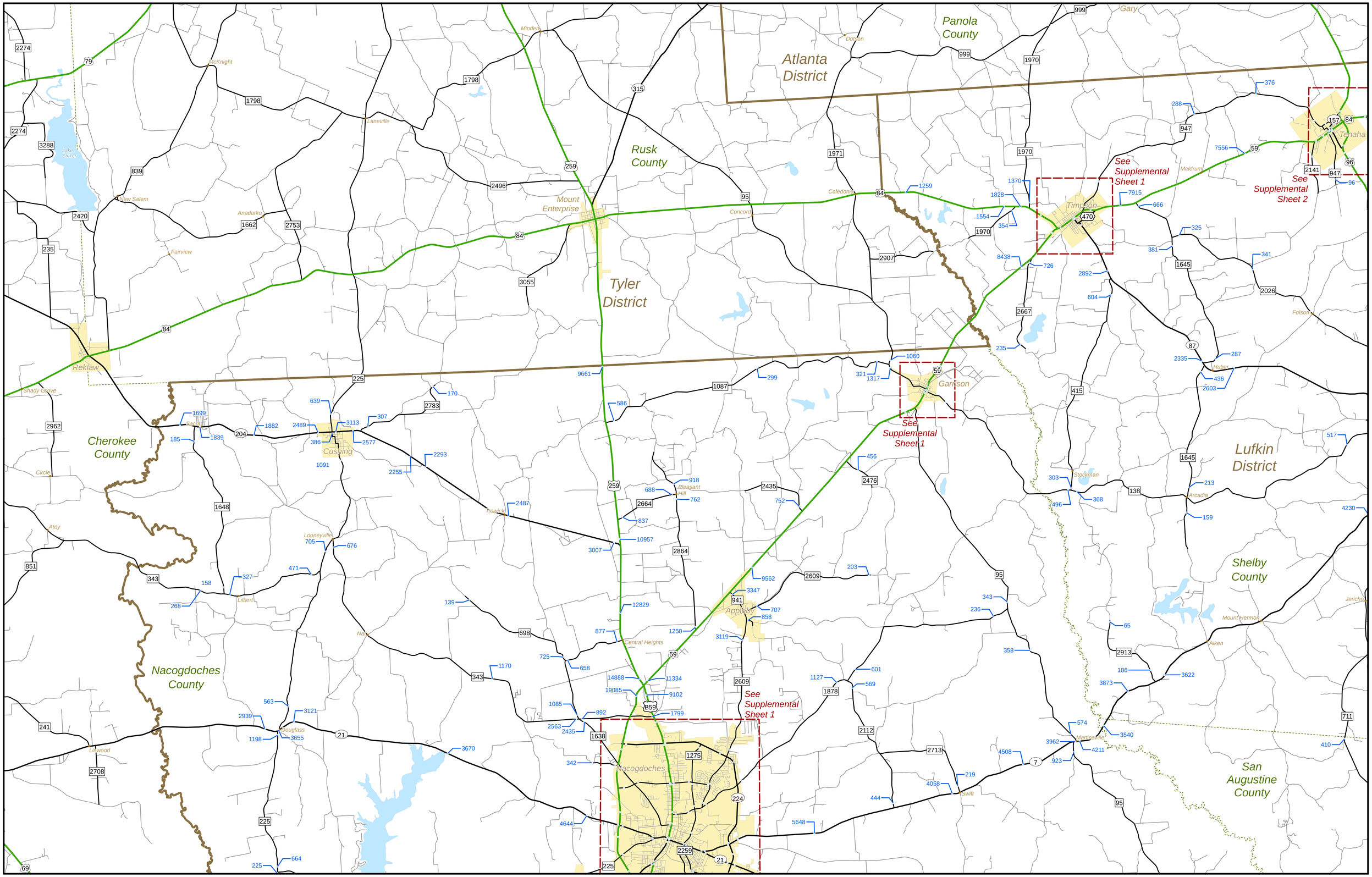

AADT
Town
IH
US
State
Arterials & Collectors
County
Local
Inset
City
County
District

Miles
0 1.25 2.5 5

N

2015 LUFKIN DISTRICT TRAFFIC MAP

PREPARED BY THE
Texas Department of Transportation
Transportation Planning and Programming Division
Traffic Analysis System Support Branch
IN COOPERATION WITH THE
United States Department of Transportation Federal Highway Administration

COPYRIGHT 2015 by the Texas Department of Transportation.
All rights reserved.

NOTICE: This map has been prepared for internal use within the Texas Department of Transportation. Accuracy is limited to the validity of available data.

Toll road traffic counts are shown for context purposes only and may not represent On System traffic.

Publication Date: September 2016

Texas Department of Transportation

Sheet 1 of 9 Base Sheets

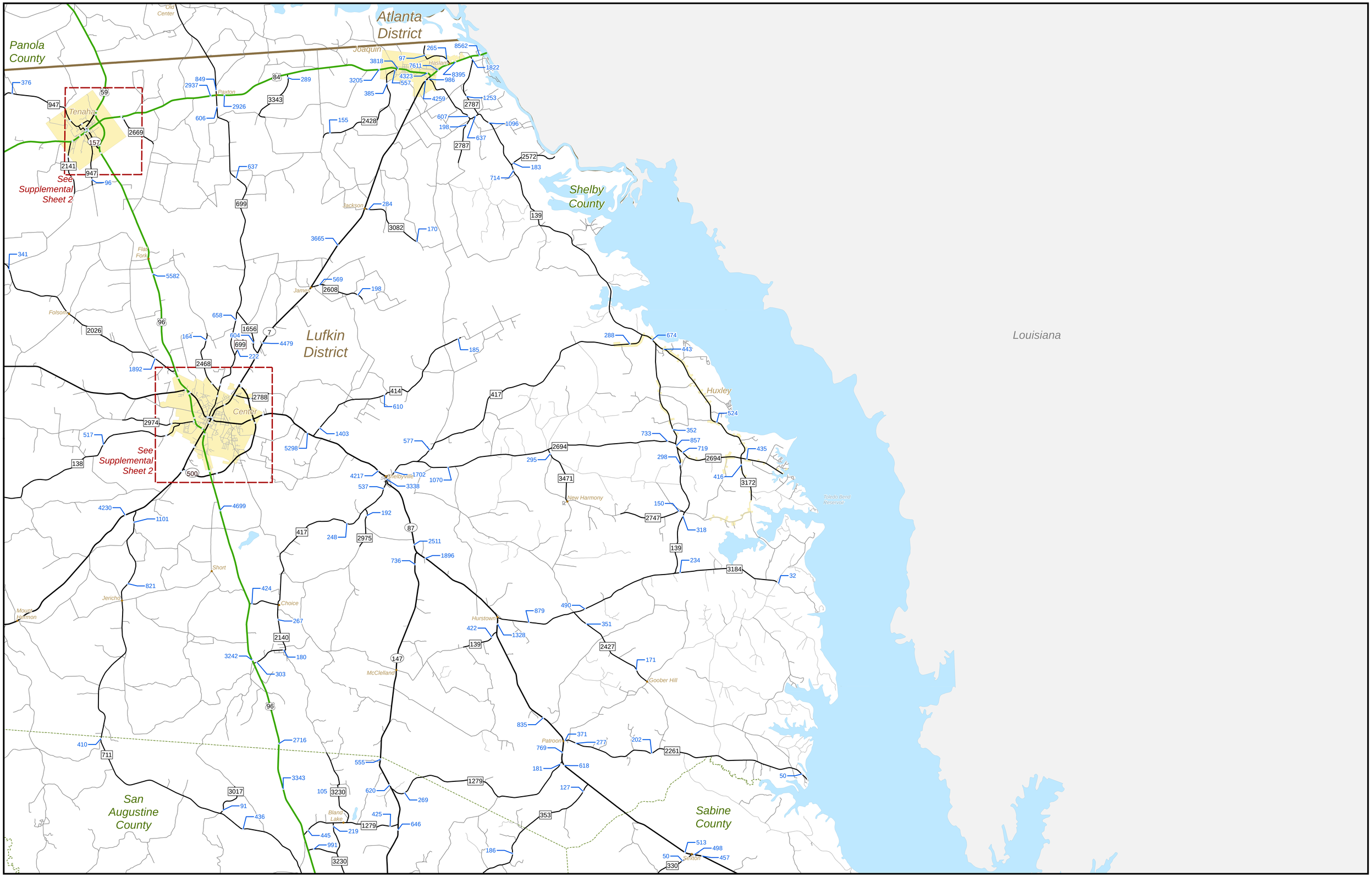

AADT
Town
IH
US
State
Arterials & Collectors
County
Local
Inset
City
County
District

Miles
0 1.25 2.5 5

N

2015 LUFKIN DISTRICT TRAFFIC MAP

PREPARED BY THE
Texas Department of Transportation
Transportation Planning and Programming Division
Traffic Analysis System Support Branch
IN COOPERATION WITH THE
United States Department of Transportation Federal Highway Administration

COPYRIGHT 2015 by the Texas Department of Transportation.
All rights reserved.

NOTICE: This map has been prepared for internal use within the Texas Department of Transportation. Accuracy is limited to the validity of available data.

Toll road traffic counts are shown for context purposes only and may not represent On System traffic.

Publication Date: September 2016

Texas Department of Transportation

Sheet 2 of 9 Base Sheets

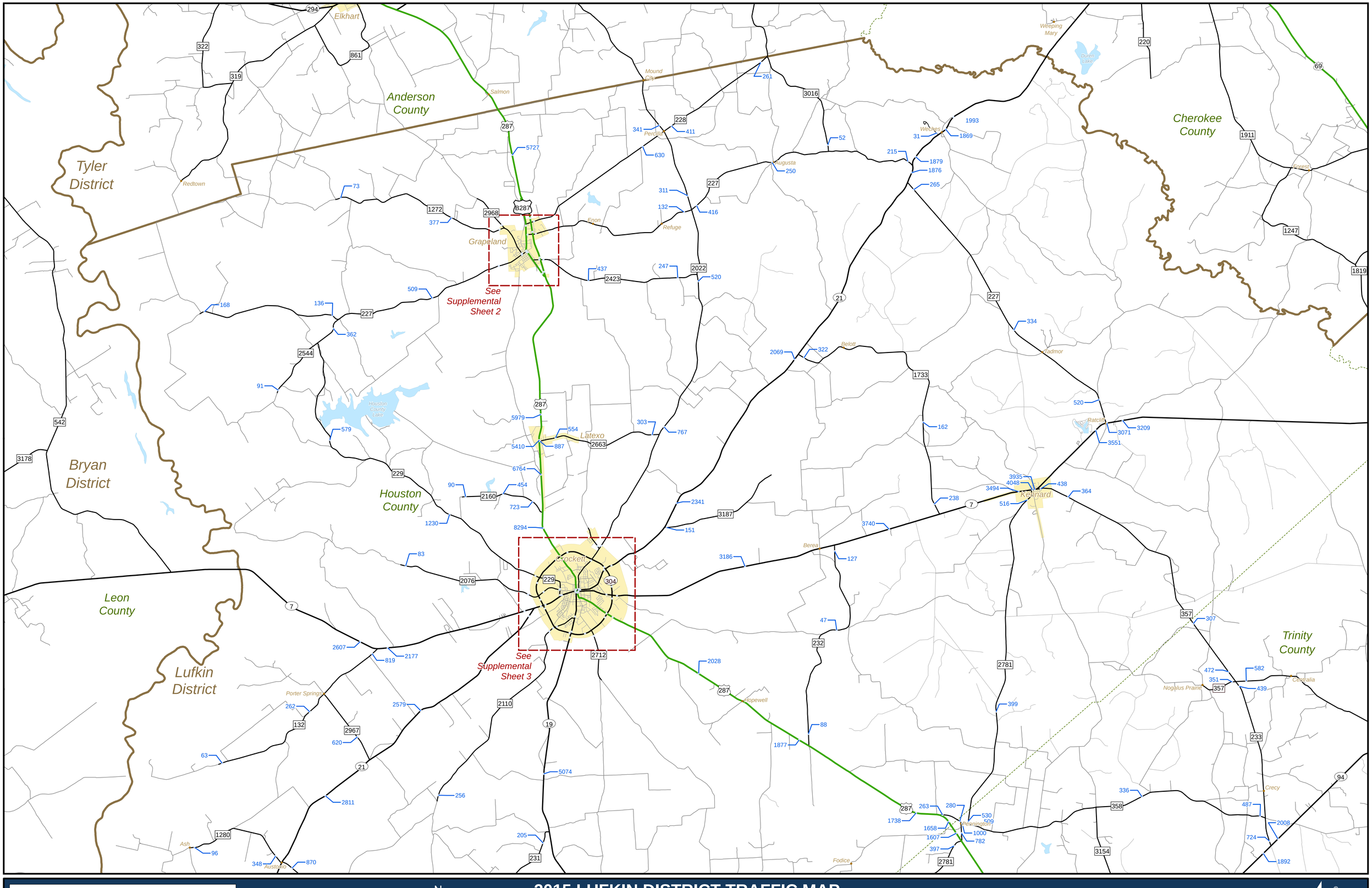

AADT
Town
IH
US
State
Arterials & Collectors
County
Local
Inset
City
County
District

Miles
0 1.25 2.5 5

N

2015 LUFKIN DISTRICT TRAFFIC MAP

PREPARED BY THE
Texas Department of Transportation
Transportation Planning and Programming Division
Traffic Analysis System Support Branch
IN COOPERATION WITH THE
United States Department of Transportation Federal Highway Administration

COPYRIGHT 2015 by the Texas Department of Transportation.
All rights reserved.

NOTICE: This map has been prepared for internal use within the Texas Department of Transportation. Accuracy is limited to the validity of available data.

Toll road traffic counts are shown for context purposes only and may not represent On System traffic.

Publication Date: September 2016

Texas Department of Transportation

Sheet 3 of 9 Base Sheets

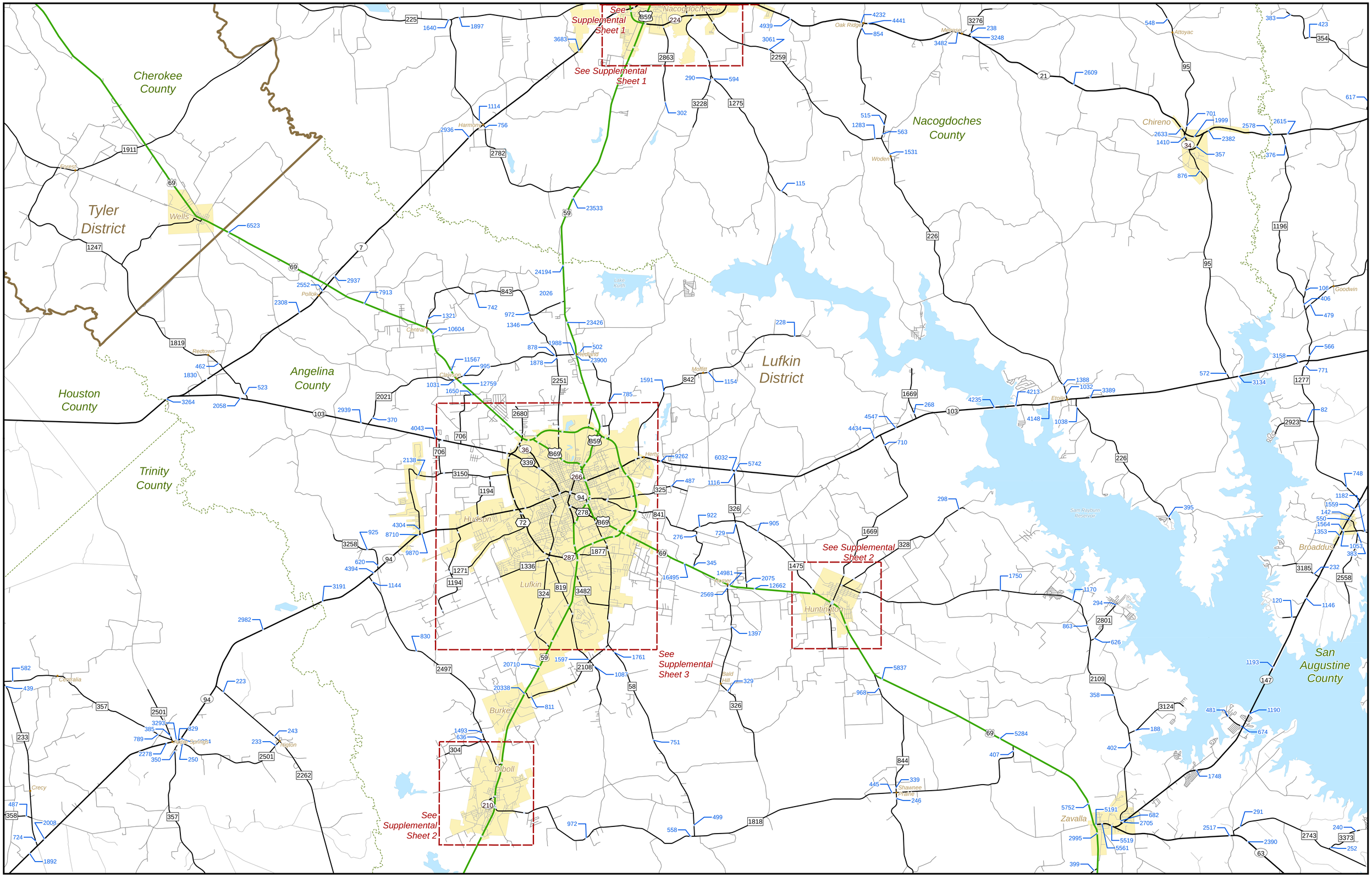

AADT
Town
IH
US
State
Arterials & Collectors
County
Local
Inset
City
County
District

N

Miles
0 1.25 2.5 5

2015 LUFKIN DISTRICT TRAFFIC MAP

PREPARED BY THE
Texas Department of Transportation
Transportation Planning and Programming Division
Traffic Analysis System Support Branch
IN COOPERATION WITH THE
United States Department of Transportation Federal Highway Administration

COPYRIGHT 2015 by the Texas Department of Transportation.
All rights reserved.

NOTICE: This map has been prepared for internal use within the Texas Department of Transportation. Accuracy is limited to the validity of available data.

Toll road traffic counts are shown for context purposes only and may not represent On System traffic.

Publication Date: September 2016

Texas Department of Transportation

Sheet 4 of 9 Base Sheets

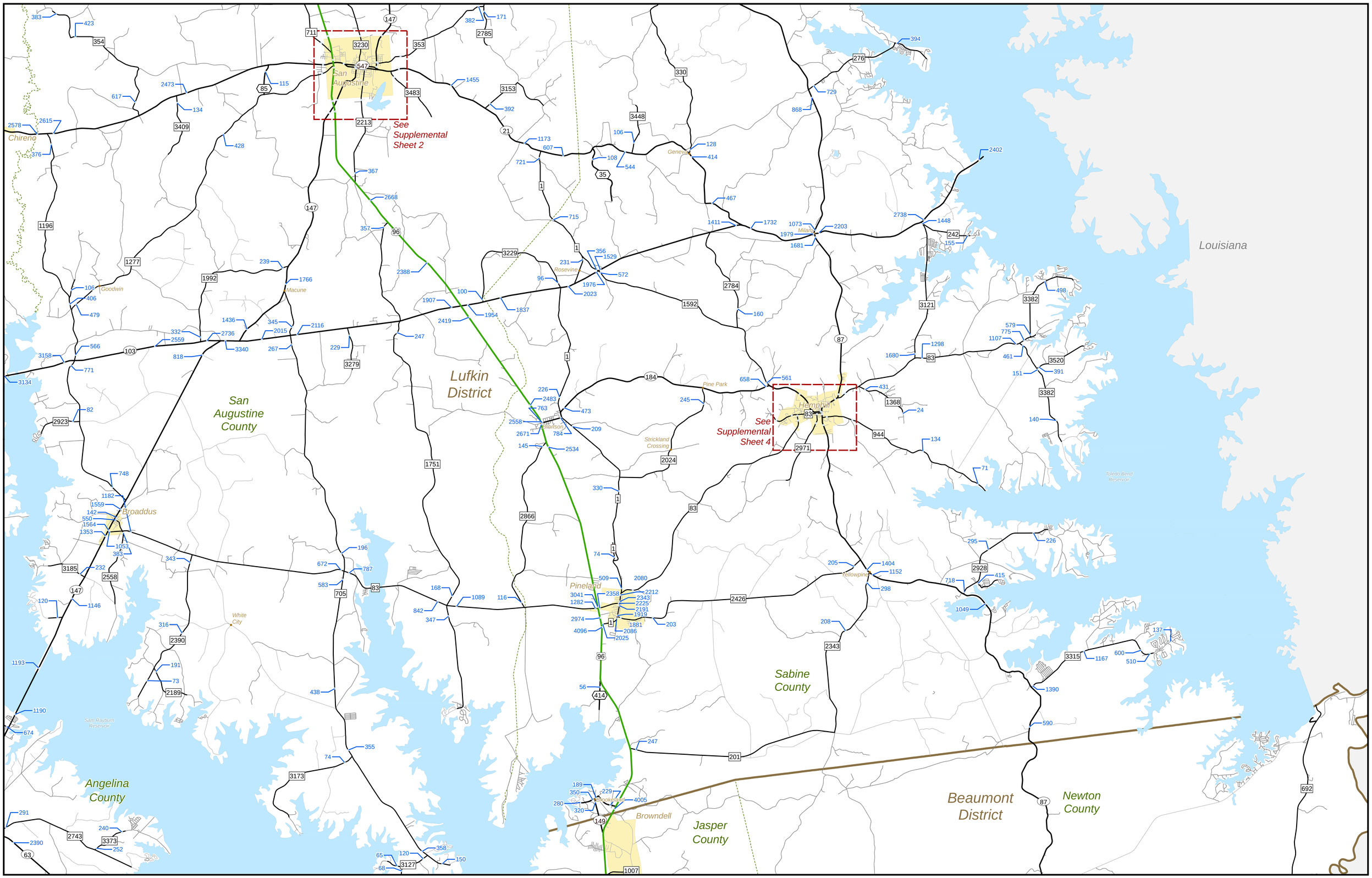

AADT
Town
IH
US
State
Arterials & Collectors
County
Local
Inset
City
County
District

N

Miles
0 1.25 2.5 5

2015 LUFKIN DISTRICT TRAFFIC MAP

PREPARED BY THE
Texas Department of Transportation
Transportation Planning and Programming Division
Traffic Analysis System Support Branch
IN COOPERATION WITH THE
United States Department of Transportation Federal Highway Administration

COPYRIGHT 2015 by the Texas Department of Transportation.
All rights reserved.

NOTICE: This map has been prepared for internal use within the Texas Department of Transportation. Accuracy is limited to the validity of available data.

Toll road traffic counts are shown for context purposes only and may not represent On System traffic.

Publication Date: September 2016

Texas Department of Transportation

Sheet 5 of 9 Base Sheets

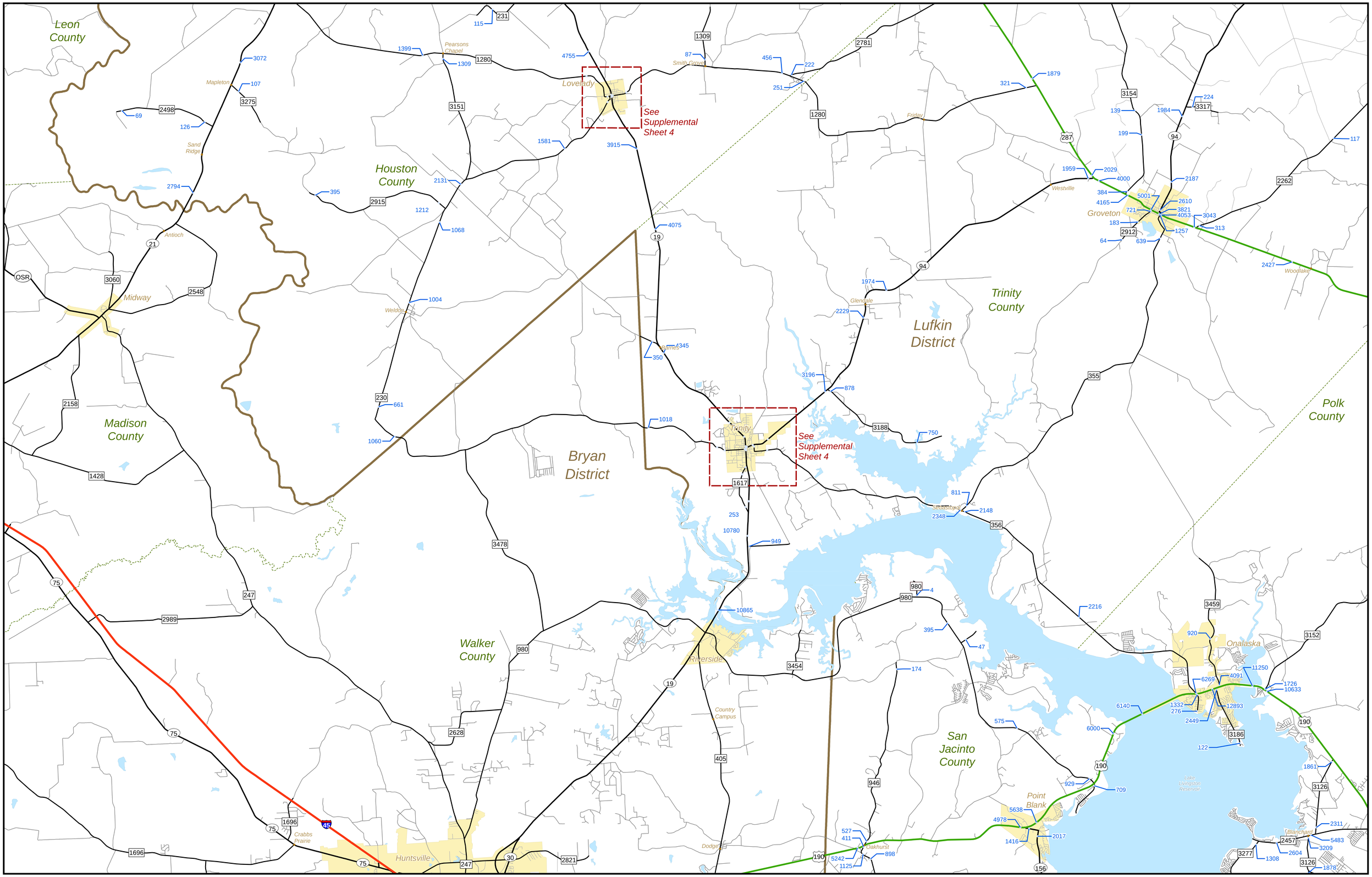

AADT		State		Inset	
Town		Arterials & Collectors		City	
IH		County		County	
US		Local		District	

N

Miles

0 1.25 2.5 5

2015 LUFKIN DISTRICT TRAFFIC MAP

PREPARED BY THE
Texas Department of Transportation
Transportation Planning and Programming Division
Traffic Analysis System Support Branch
IN COOPERATION WITH THE
United States Department of Transportation Federal Highway Administration

COPYRIGHT 2015 by the Texas Department of Transportation.
All rights reserved.

NOTICE: This map has been prepared for internal use within the Texas Department of Transportation. Accuracy is limited to the validity of available data.

Toll road traffic counts are shown for context purposes only and may not represent On System traffic.

Publication Date: September 2016

Texas Department of Transportation

Sheet 6 of 9 Base Sheets

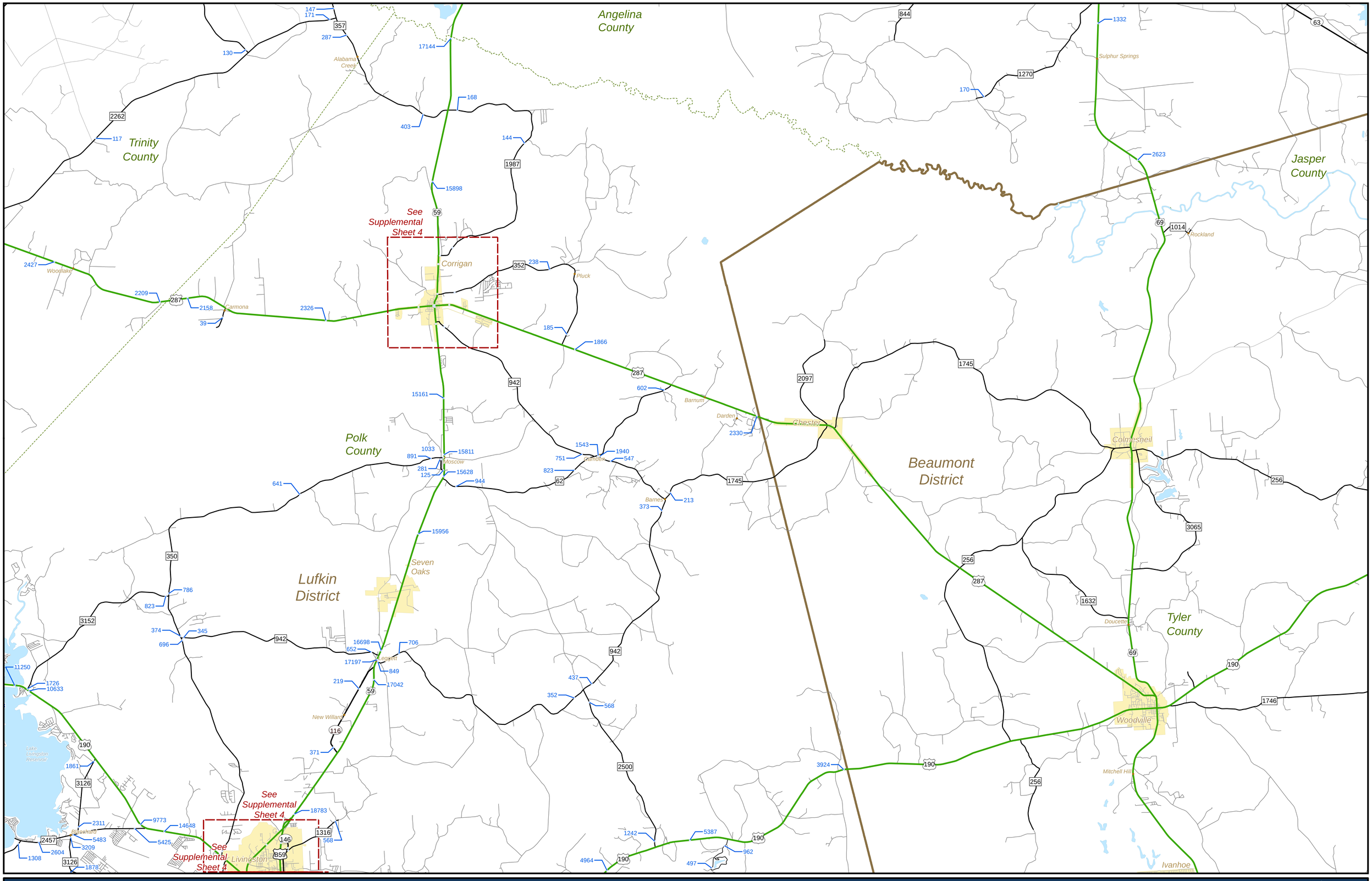

AADT
Town
IH
US
State
Arterials & Collectors
County
Local
Inset
City
County
District

N

Miles
0 1.25 2.5 5

2015 LUFKIN DISTRICT TRAFFIC MAP

PREPARED BY THE
Texas Department of Transportation
Transportation Planning and Programming Division
Traffic Analysis System Support Branch
IN COOPERATION WITH THE
United States Department of Transportation Federal Highway Administration

COPYRIGHT 2015 by the Texas Department of Transportation.
All rights reserved.

NOTICE: This map has been prepared for internal use within the Texas Department of Transportation. Accuracy is limited to the validity of available data.

Toll road traffic counts are shown for context purposes only and may not represent On System traffic.

Publication Date: September 2016

Texas Department of Transportation

Sheet 7 of 9 Base Sheets

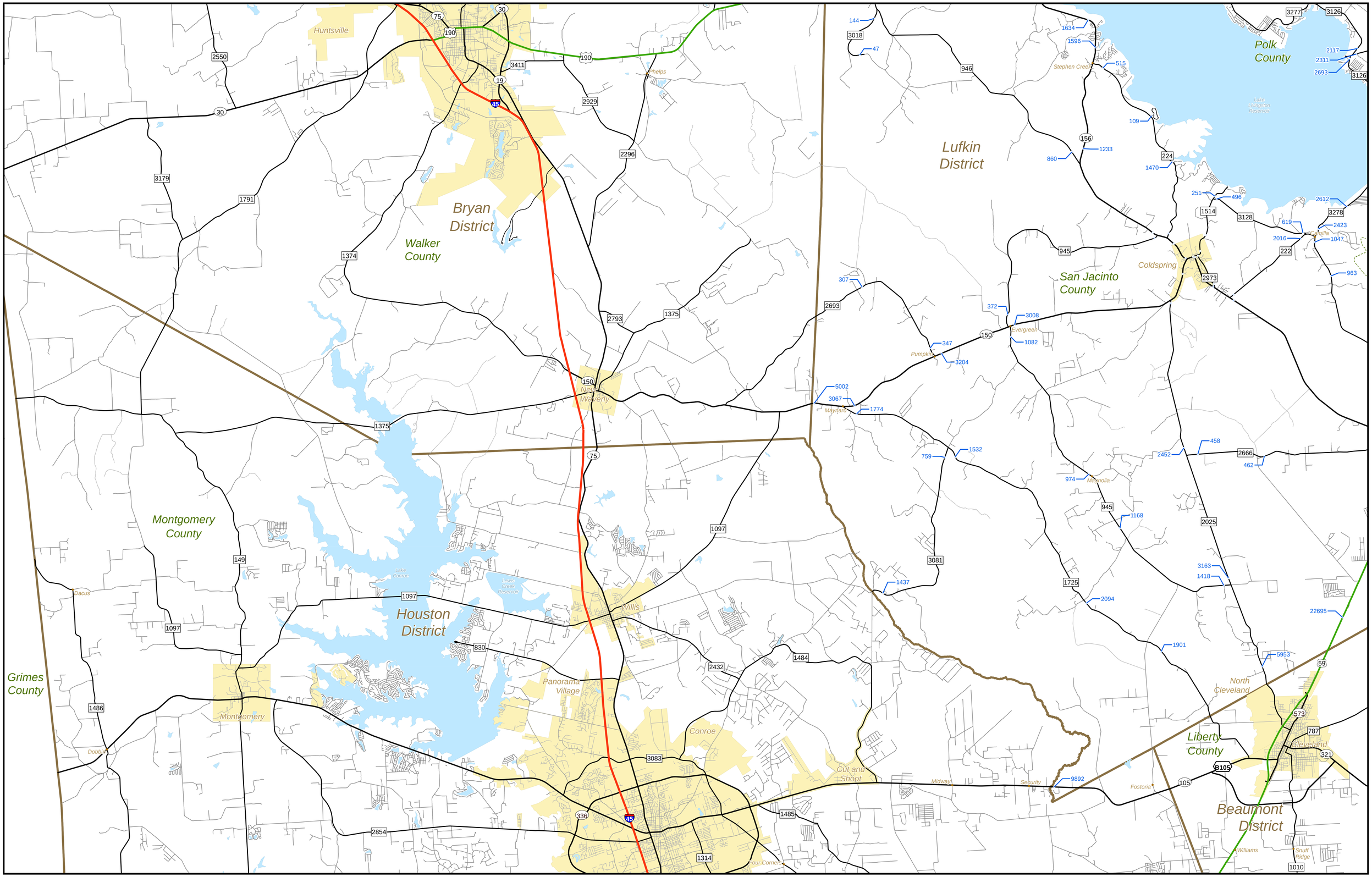

AADT
Town
IH
US
State
Arterials & Collectors
County
Local
Inset
City
County
District

N

Miles
0 1.25 2.5 5

2015 LUFKIN DISTRICT TRAFFIC MAP

PREPARED BY THE
Texas Department of Transportation
Transportation Planning and Programming Division
Traffic Analysis System Support Branch
IN COOPERATION WITH THE
United States Department of Transportation Federal Highway Administration

COPYRIGHT 2015 by the Texas Department of Transportation.
All rights reserved.

NOTICE: This map has been prepared for internal use within the Texas Department of Transportation. Accuracy is limited to the validity of available data.

Toll road traffic counts are shown for context purposes only and may not represent On System traffic.

Publication Date: September 2016

Texas Department of Transportation

Sheet 8 of 9 Base Sheets

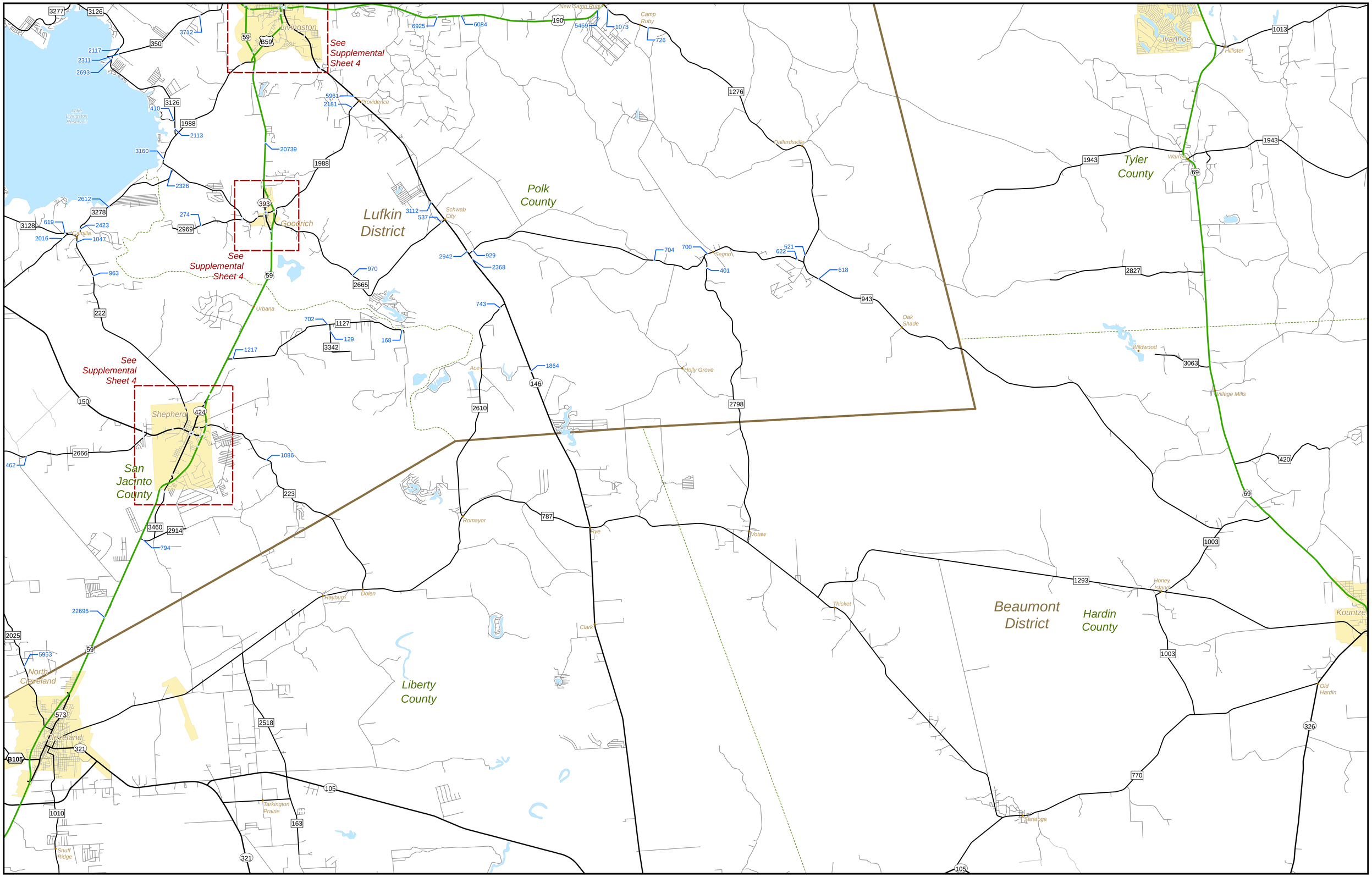

AADT
Town
IH
US
State
Arterials & Collectors
County
Local
Inset
City
County
District

N

Miles
0 1.25 2.5 5

2015 LUFKIN DISTRICT TRAFFIC MAP

PREPARED BY THE
Texas Department of Transportation
Transportation Planning and Programming Division
Traffic Analysis System Support Branch
IN COOPERATION WITH THE
United States Department of Transportation Federal Highway Administration

COPYRIGHT 2015 by the Texas Department of Transportation.
All rights reserved.

NOTICE: This map has been prepared for internal use within the Texas Department of Transportation. Accuracy is limited to the validity of available data.

Toll road traffic counts are shown for context purposes only and may not represent On System traffic.

Publication Date: September 2016

Texas Department of Transportation

Sheet 9 of 9 Base Sheets