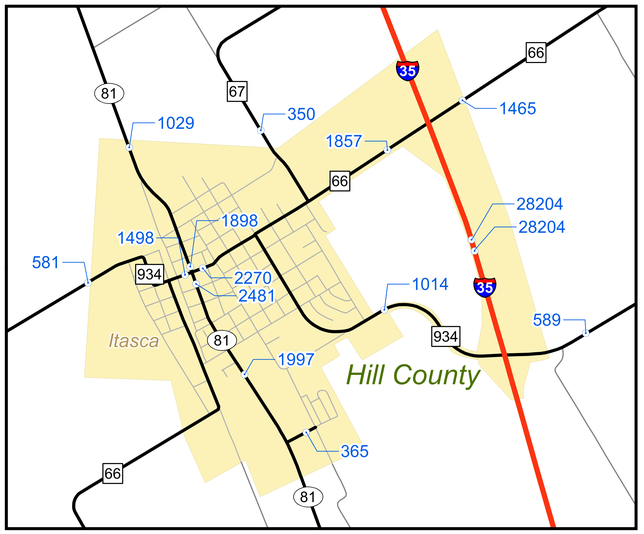

Itasca Inset (See Base Sheet 2)

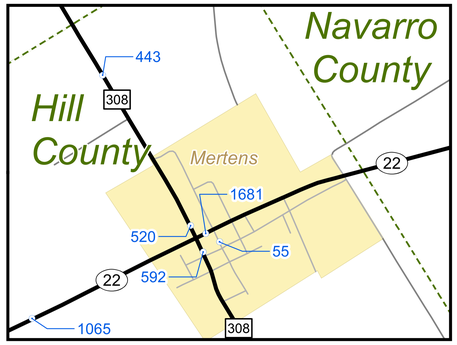

Mertens Inset (See Base Sheet 2)

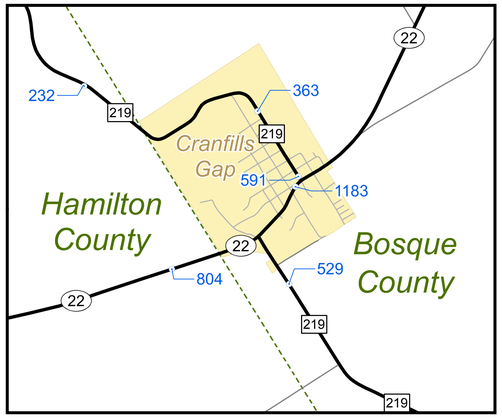

Cranfills Gap Inset (See Base Sheet 3)

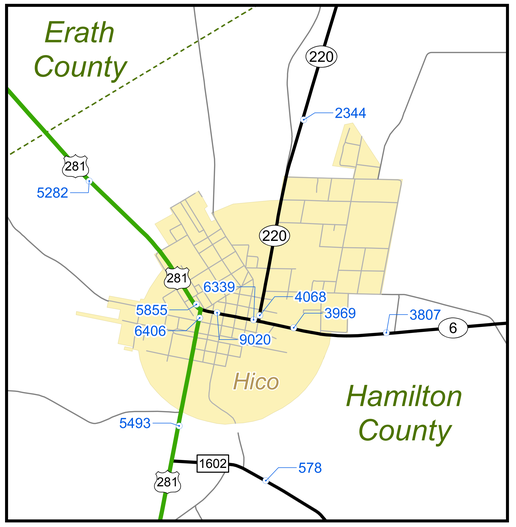

Hico Inset (See Base Sheet 3)

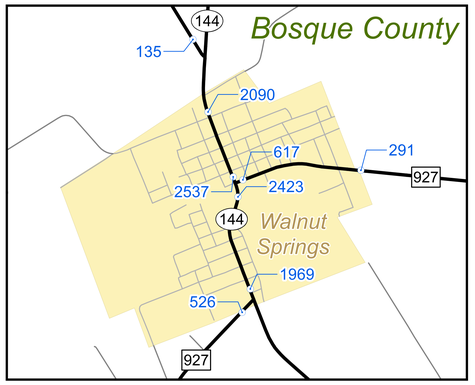

Walnut Springs Inset (See Base Sheet 3)

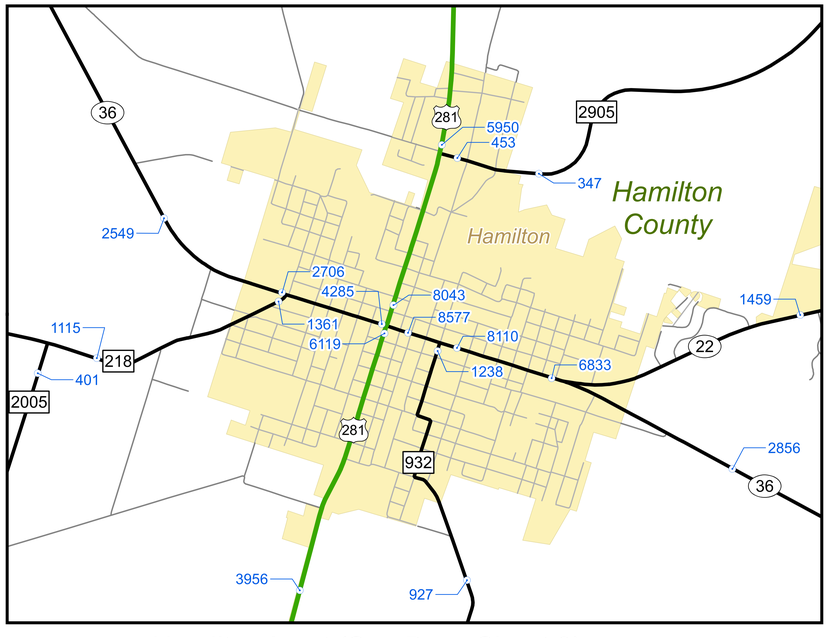

Hamilton Inset (See Base Sheet 3)

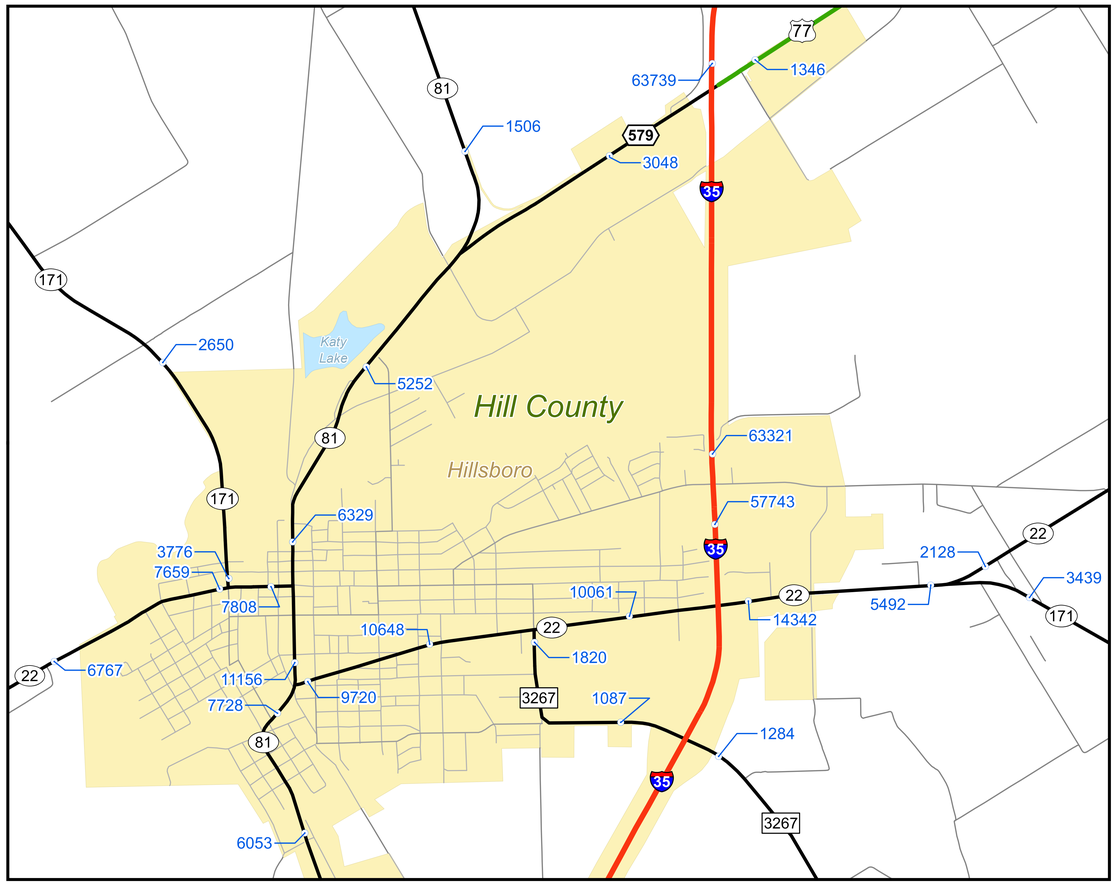

Hillsboro Inset (See Base Sheet 4)

IH — State — Cities
Toll — Arterials & Collectors — Counties
US — Local — Districts

N

2015 WACO DISTRICT TRAFFIC MAP

PREPARED BY THE
Texas Department of Transportation
Transportation Planning and Programming Division
Traffic Analysis System Support Branch
IN COOPERATION WITH THE
United States Department of Transportation Federal Highway Administration

COPYRIGHT 2015 by the Texas Department of Transportation.
All rights reserved.

NOTICE: This map has been prepared for internal use within the Texas Department of Transportation. Accuracy is limited to the validity of available data.

Toll road traffic counts are shown for context purposes only and may not represent On System traffic.

Publication Date: September 2016

Texas Department of Transportation

SUPPLEMENTAL SHEET 1

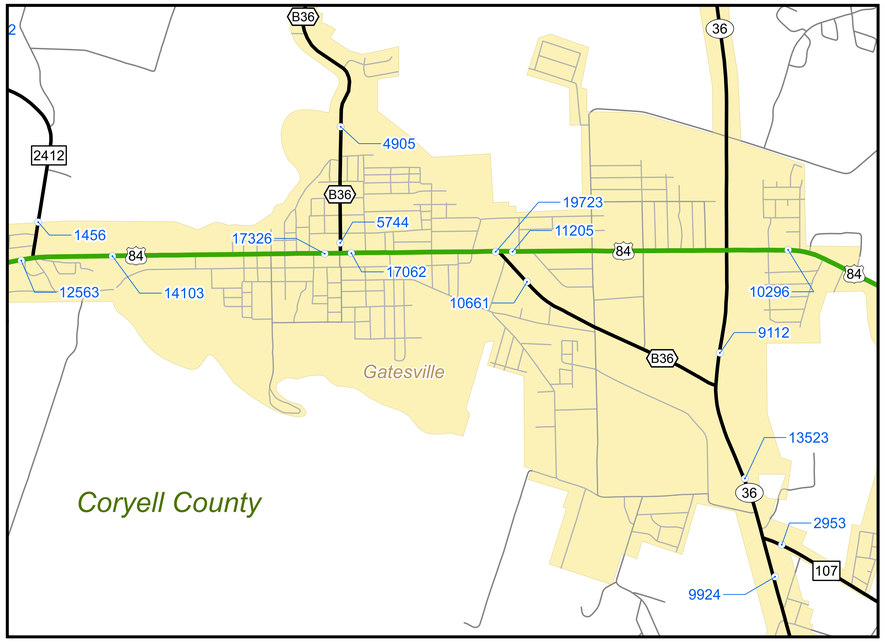

Gatesville Inset (See Base Sheet 6)

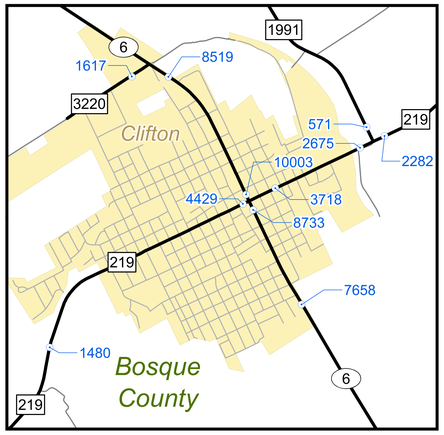

Clifton Inset (See Base Sheet 4)

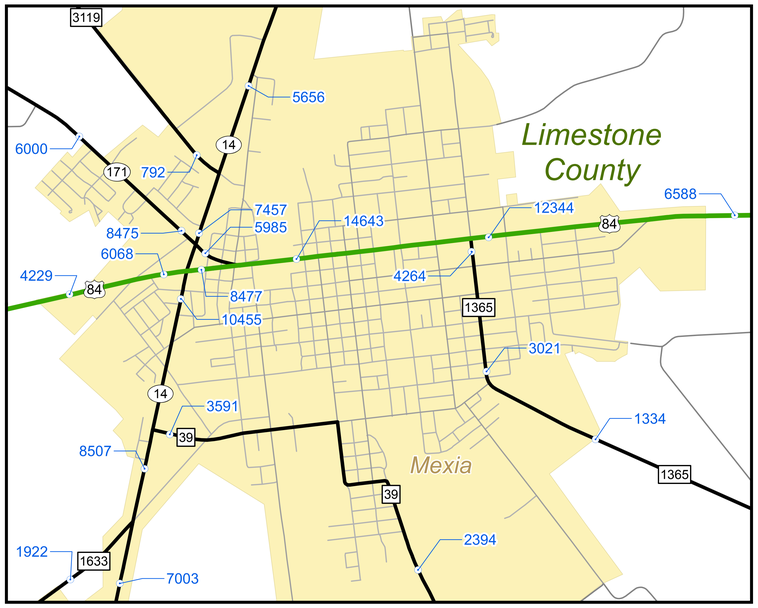

Mexia Inset (See Base Sheet 5)

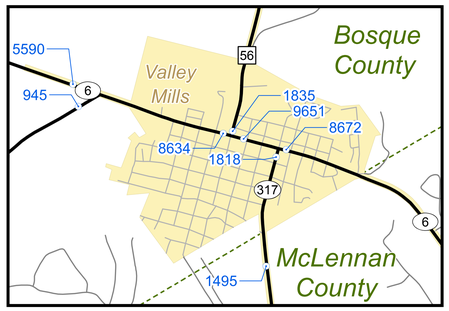

Valley Mills Inset (See Base Sheet 4)

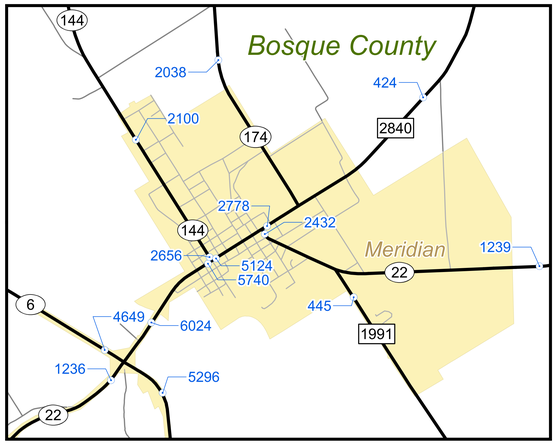

Meridian Inset (See Base Sheet 4)

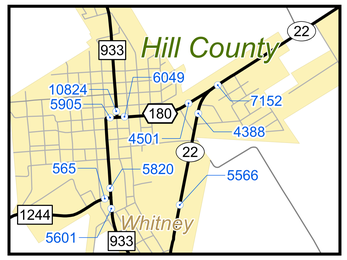

Whitney Inset
(See Base Sheet 4)

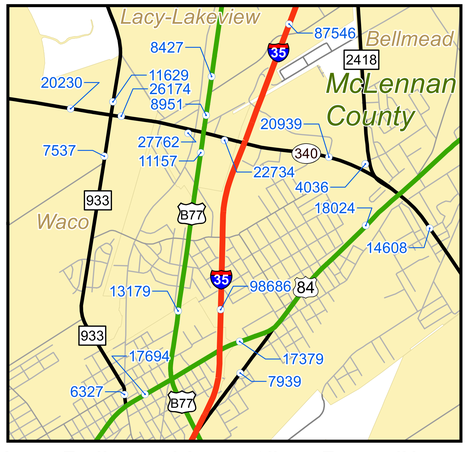

Waco-Bellmead Inset (See Base Sheet 7)

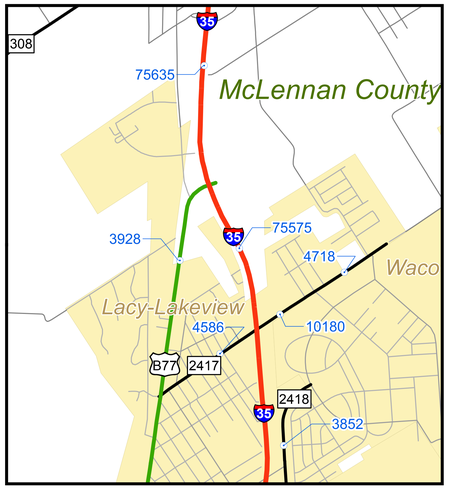

Lacy-Lakeview Inset (See Base Sheet 4)

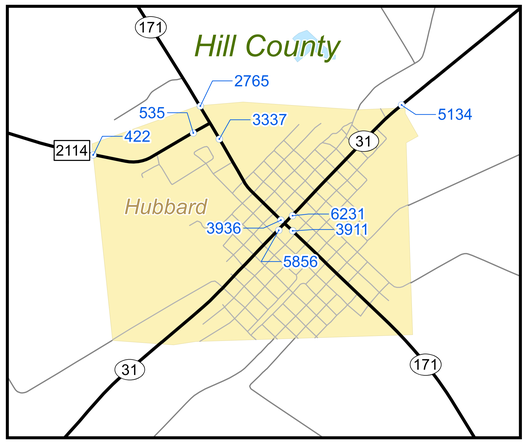

Hubbard Inset (See Base Sheet 5)

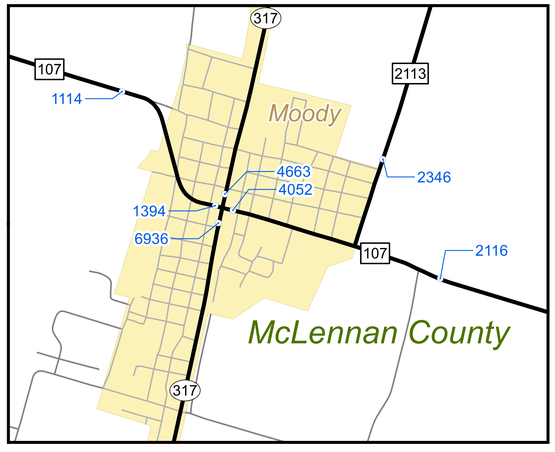

Moody Inset (See Base Sheet 7)

IH — State — Cities
Toll — Arterials & Collectors — Counties
US — Local — Districts

N

2015 WACO DISTRICT TRAFFIC MAP

PREPARED BY THE
Texas Department of Transportation
Transportation Planning and Programming Division
Traffic Analysis System Support Branch
IN COOPERATION WITH THE
United States Department of Transportation Federal Highway Administration

COPYRIGHT 2015 by the Texas Department of Transportation.
All rights reserved.

NOTICE: This map has been prepared for internal use within the Texas Department of Transportation. Accuracy is limited to the validity of available data.

Toll road traffic counts are shown for context purposes only and may not represent On System traffic.

Publication Date: September 2016

Texas Department of Transportation

SUPPLEMENTAL SHEET 2

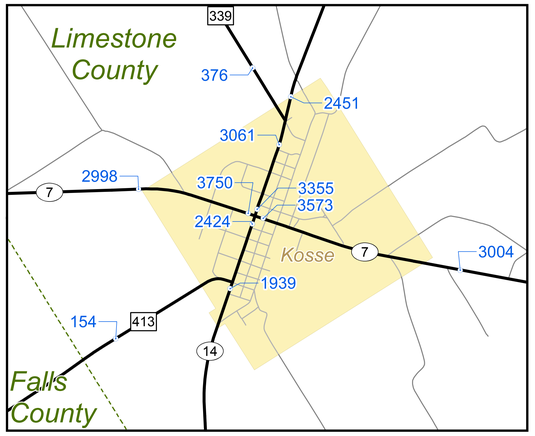

Kosse Inset (See Base Sheet 8)

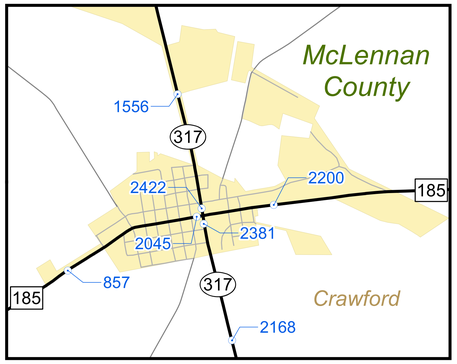

Crawford Inset (See Base Sheet 7)

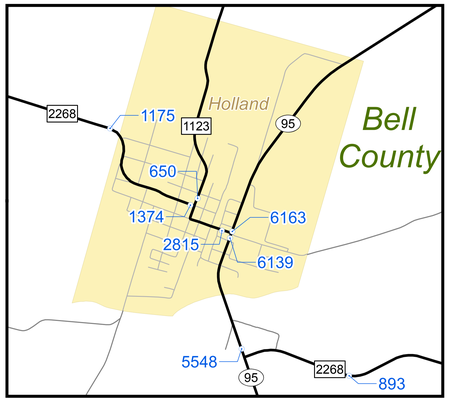

Holland Inset (See Base Sheet 9)

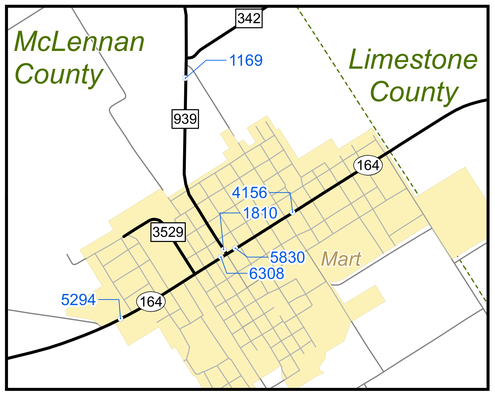

Mart Inset (See Base Sheet 8)

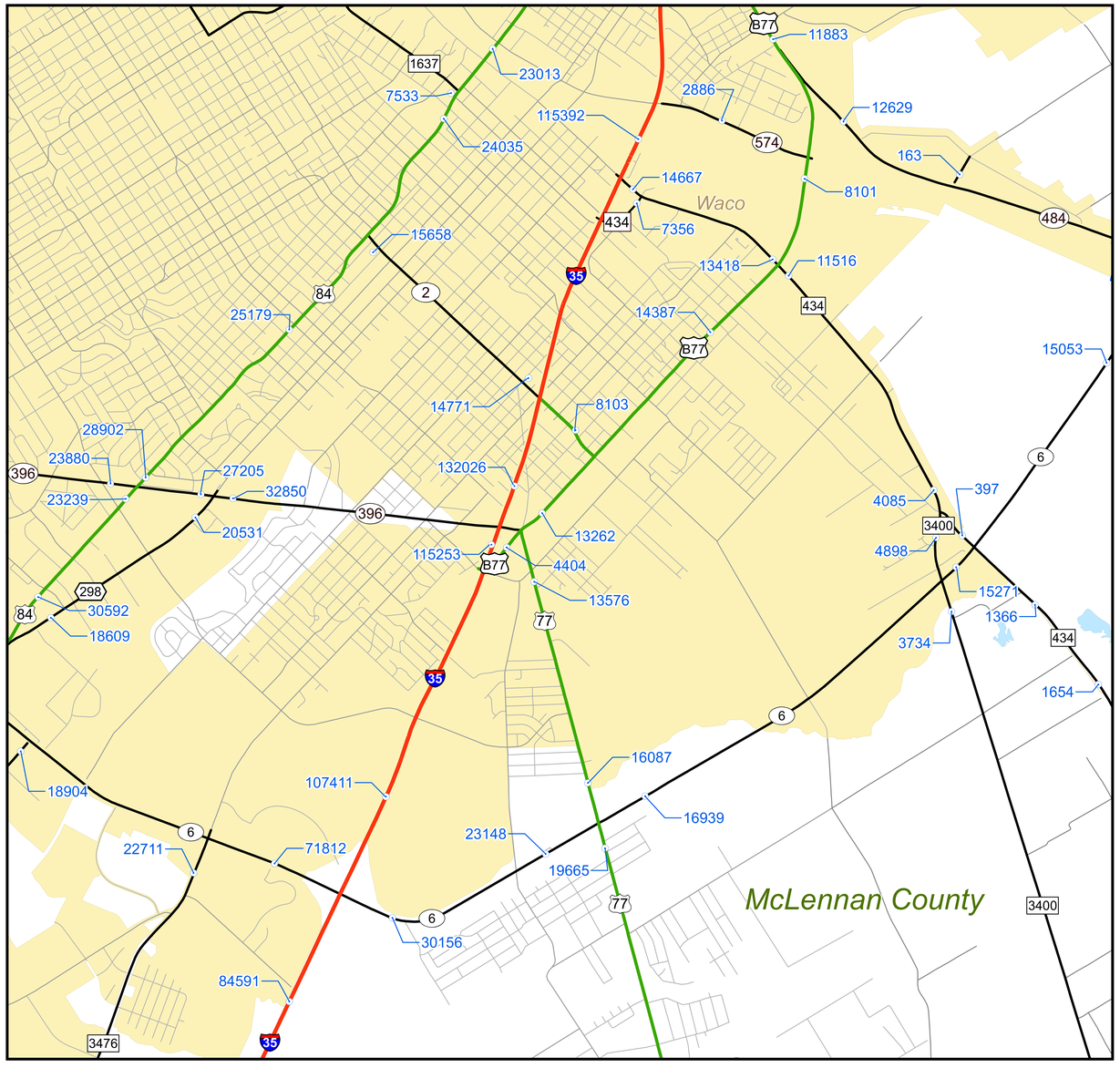

Waco Inset (See Base Sheet 7)

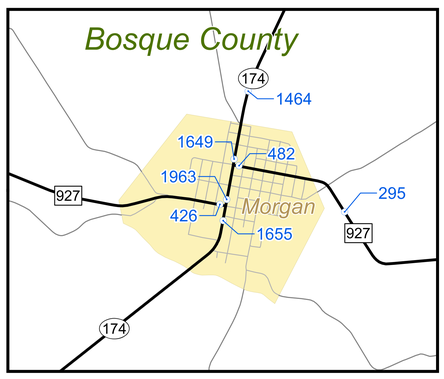

Morgan Inset (See Base Sheet 4)

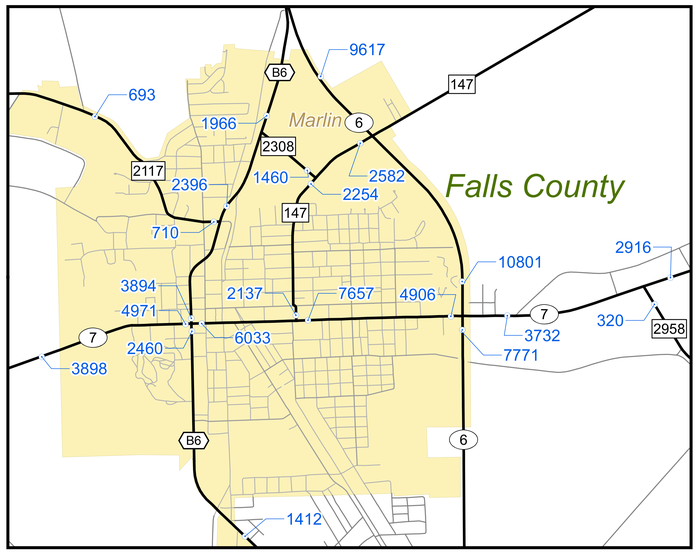

Marin Inset (See Base Sheet 8)

IH — State — Cities
Toll — Arterials & Collectors — Counties
US — Local — Districts

N

2015 WACO DISTRICT TRAFFIC MAP

PREPARED BY THE
Texas Department of Transportation
Transportation Planning and Programming Division
Traffic Analysis System Support Branch
IN COOPERATION WITH THE
United States Department of Transportation Federal Highway Administration

COPYRIGHT 2015 by the Texas Department of Transportation.
All rights reserved.

NOTICE: This map has been prepared for internal use within the Texas Department of Transportation. Accuracy is limited to the validity of available data.

Toll road traffic counts are shown for context purposes only and may not represent On System traffic.

Publication Date: September 2016

Texas Department of Transportation

SUPPLEMENTAL SHEET 3

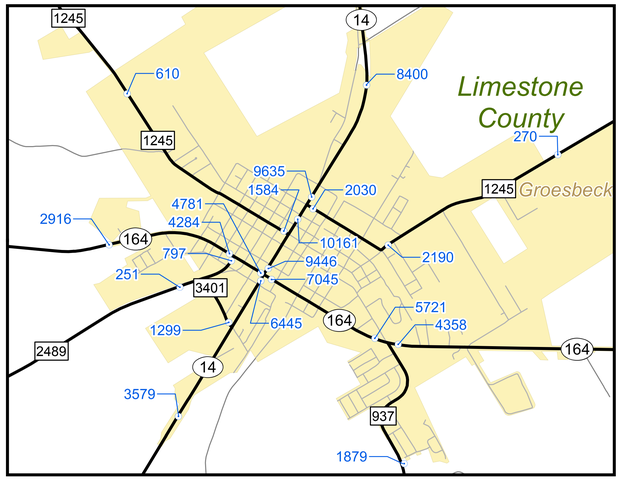

Groesbeck Inset (See Base Sheet 8)

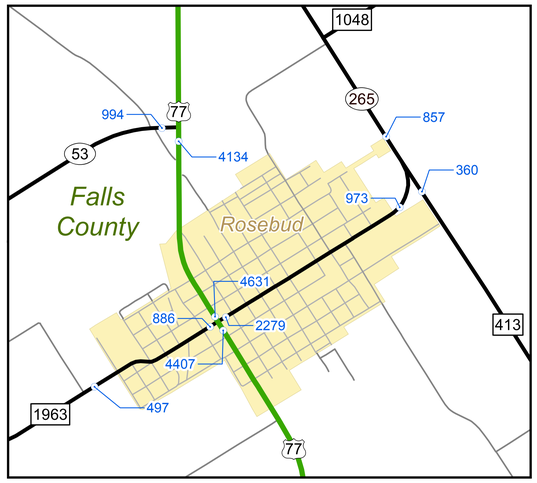

Rosebud Inset (See Base Sheet 10)

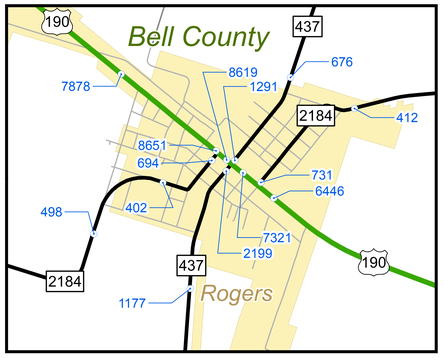

Rogers Inset (See Base Sheet 10)

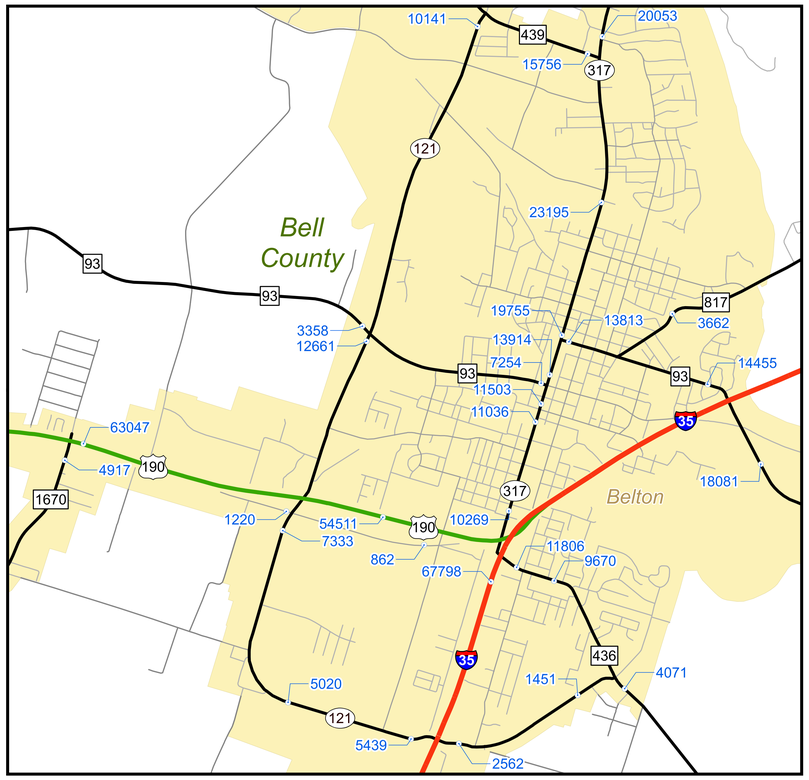

Belton Inset (See Base Sheet 9)

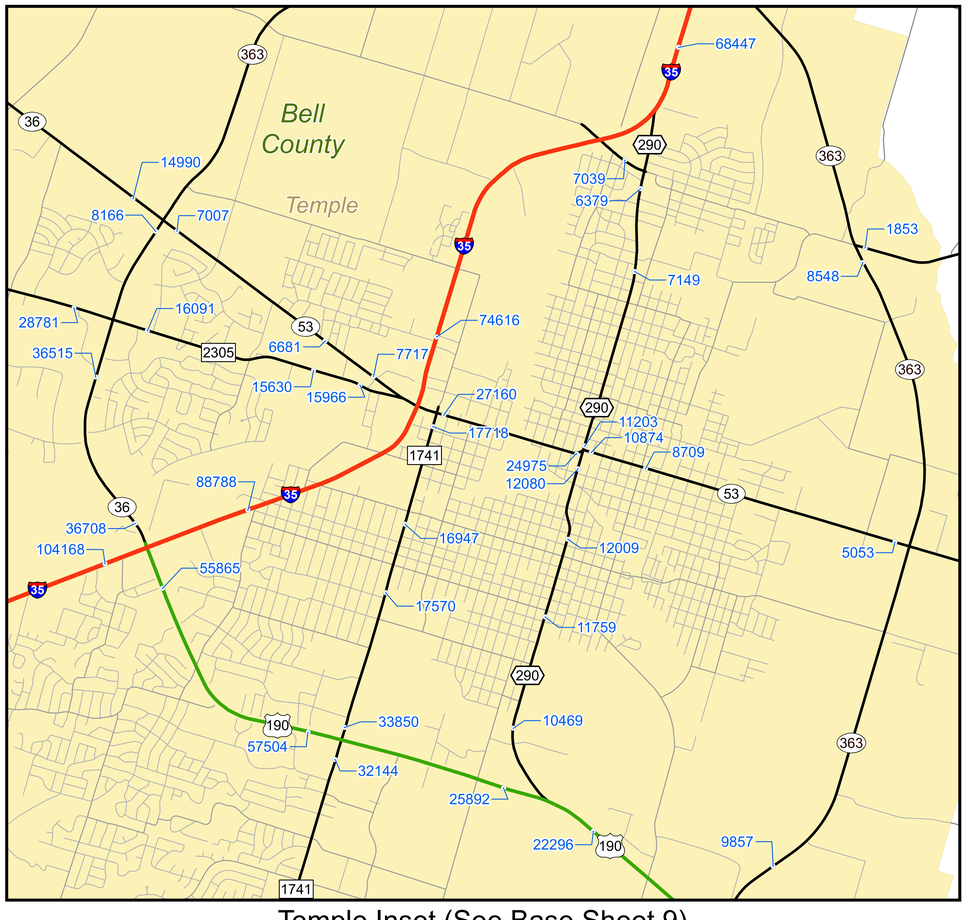

Temple Inset (See Base Sheet 9)

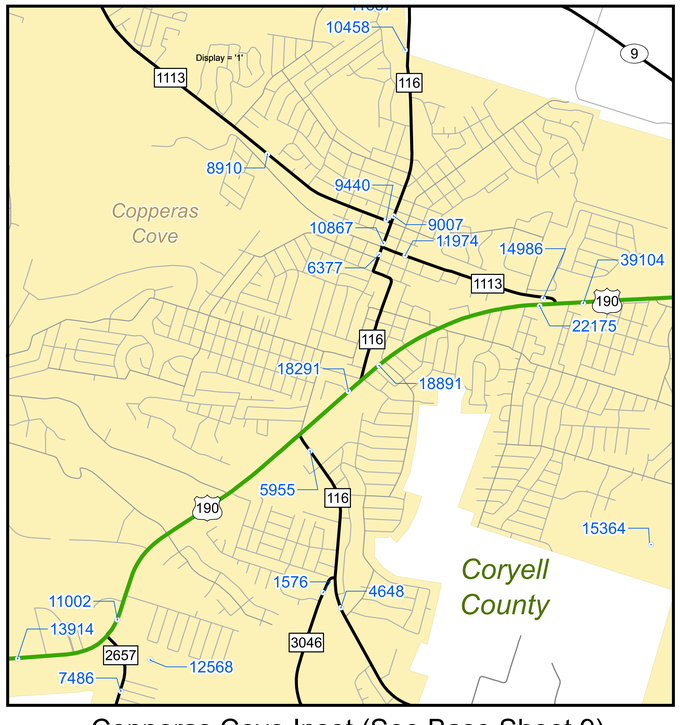

Copperas Cove Inset (See Base Sheet 9)

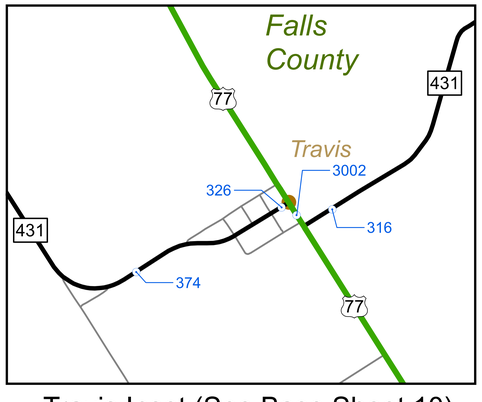

Travis Inset (See Base Sheet 10)

IH — State — Cities
Toll — Arterials & Collectors — Counties
US — Local — Districts

N

2015 WACO DISTRICT TRAFFIC MAP

PREPARED BY THE
Texas Department of Transportation
Transportation Planning and Programming Division
Traffic Analysis System Support Branch
IN COOPERATION WITH THE
United States Department of Transportation Federal Highway Administration

COPYRIGHT 2016 by the Texas Department of Transportation.
All rights reserved.

NOTICE: This map has been prepared for internal use within the Texas Department of Transportation. Accuracy is limited to the validity of available data.

Toll road traffic counts are shown for context purposes only and may not represent On System traffic.

Publication Date: September 2016

Texas Department of Transportation

SUPPLEMENTAL SHEET 4