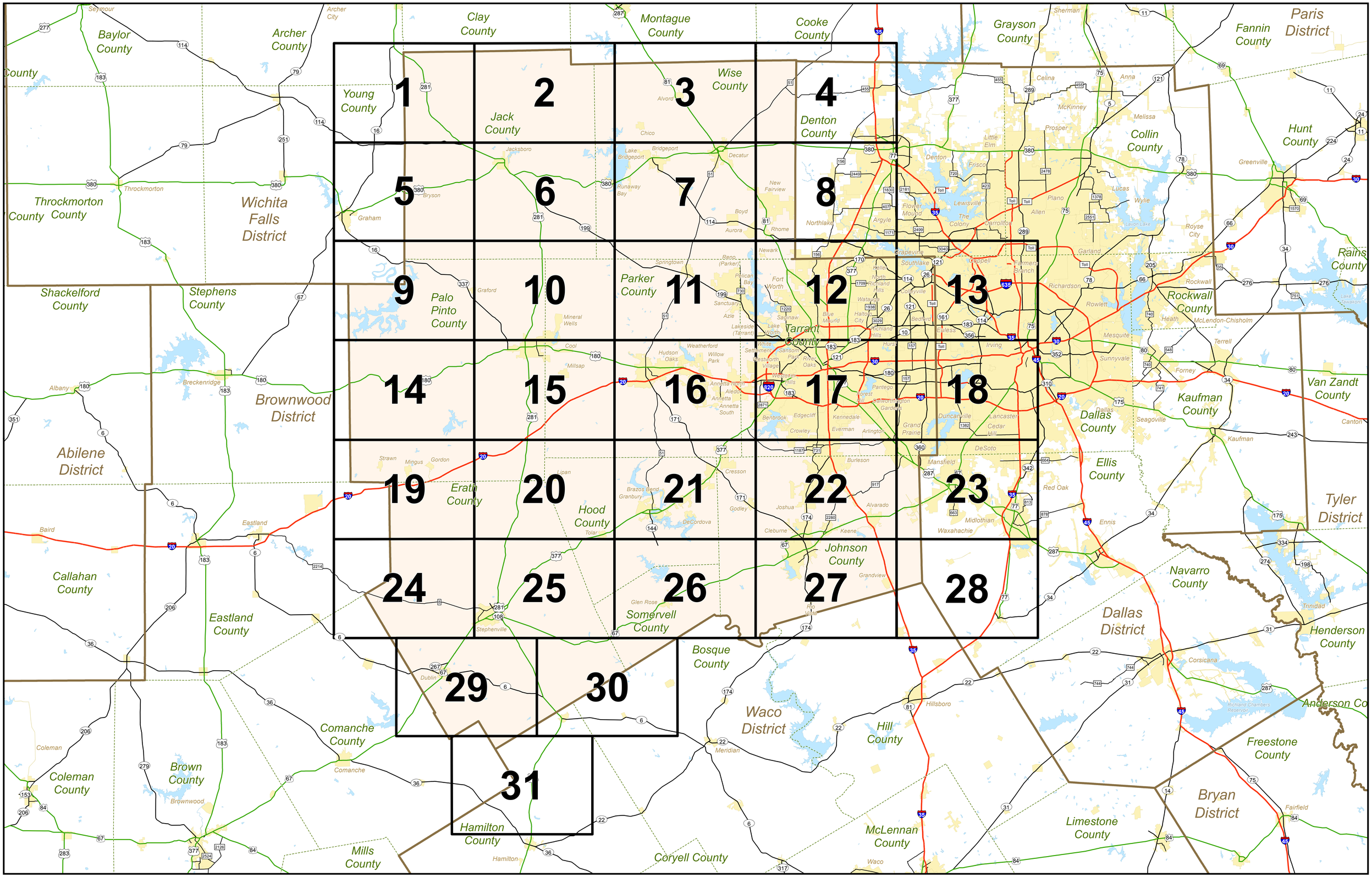
1
2
3
4
5
6
7
8
9
10
11
12
13
14
15
16
17
18
19
20
21
22
23
24
25
26
27
28
29
30
31
Young County
Jack County
Wise County
Denton County
Clay County
Montague County
Cooke County
Grayson County
Fannin County
Paris District
Baylor County
Archer County
Throckmorton County
Wichita Falls District
Shackelford County
Stephens County
Palo Pinto County
Parker County
Tarrant County
Collin County
Hunt County
Rockwall County
Rains County
Van Zandt County
Kaufman County
Dallas County
Ellis County
Tyler District
Navarro County
Dallas District
Henderson County
Anderson Co
Freestone County
Bryan District
Limestone County
McLennan County
Waco District
Hill County
Bosque County
Johnson County
Somervell County
Hood County
Erath County
Brownwood District
Abilene District
Callahan County
Eastland County
Brown County
Coleman County
Comanche County
Mills County
Hamilton County
Coryell County
Bell County
Fort Worth
Dallas
Arlington
Plano
Irving
Garland
Mesquite
Denton
Lewisville
Frisco
McKinney
Waco
Hillsboro
Corsicana
Stephenville
Granbury
Weatherford
Cleburne
Mineral Wells
Throckmorton
Graham
Jacksboro
Bridgeport
Decatur
Gainesville
Sherman
Denison
Greenville
Paris
Rockwall
Terrell
Kaufman
Canton
Ennis
Waxahachie
Midlothian
Mansfield
Red Oak
Cedar Hill
Lancaster
Duncanville
Grand Prairie
Euless
Bedford
Hurst
Southlake
Grapevine
Coppell
Farmers Branch
Richardson
Rowlett
Sunnyvale
Seagoville
Forney
Heath
McLendon-Chisholm
Royse City
Wylie
Lucas
Allen
Prosper
Celina
Anna
Melissa
Little Elm
Lake Worth
Benbrook
Everman
Burleson
Cresson
Godley
Joshua
Alvarado
Keene
Glen Rose
Dublin
Meridian
Hamilton
Coleman
Brownwood
Comanche
Eastland
Baird
Abilene
Albany
Breckenridge
Seymour
Archer City
Olney
Wichita Falls
Throckmorton
Bryson
Jacksboro
Alvord
Chico
Bridgeport
Decatur
Boyd
Aurora
Rhome
Northlake
Argyle
Flower Mound
The Colony
Carrollton
Lake Ray Hubbard
Lake Lavon
Lake Tawakoni
Lake Bridgeport
Runaway Bay
New Fairview
Springtown
Reno (Parker)
Pelican Bay
Sanctuary
Azle
Lakeside (Tarrant)
Saginaw
Blue Mound
Haltom City
Watauga
Richland Hills
North Richland Hills
Keller
Colleyville
Bedford
Euless
Hurst
Pantego
Forest Hill
Kennedale
Everman
Crowley
Edgecliff
Benbrook
Westworth Village
River Oaks
Sansom Park
White Settlement
Willow Park
Hudson Oaks
Annetta (Hill)
Aledo
Annetta
Annetta South
Millsap
Cool
Graford
Strawn
Mingus
Gordon
Lipan
Brazos Bend
Granbury
DeCordova
Tolar
Stephenville
Glen Rose
Cleburne
Joshua
Alvarado
Keene
Grandview
Rio Vista
Burleson
Mansfield
Midlothian
Waxahachie
Red Oak
Ennis
Corsicana
Richland Chambers Reservoir
Hillsboro
Meridian

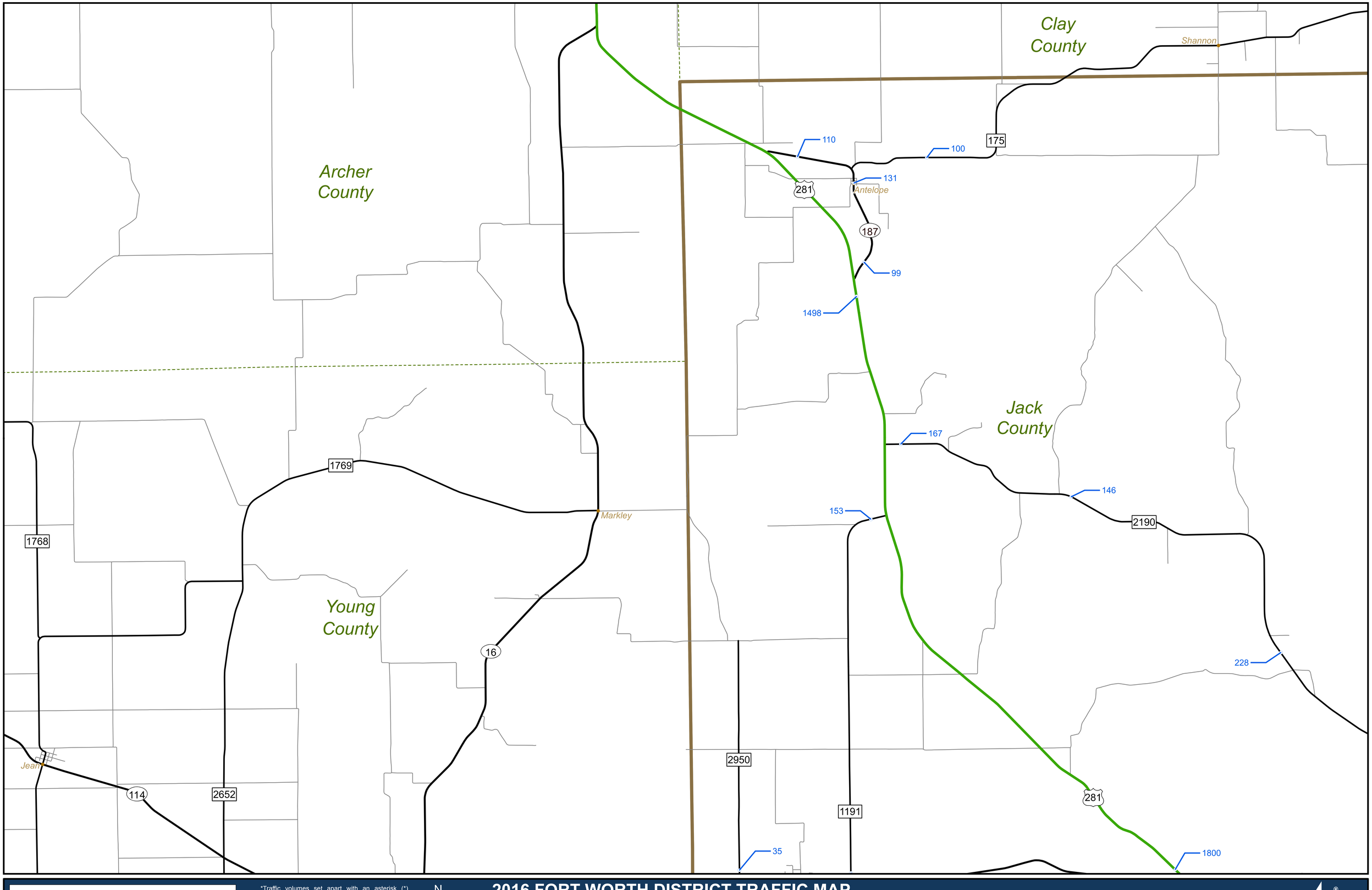

AADT
Town
IH
US
State
Arterials & Collectors
County
Local
Inset
City
County
District

*Traffic volumes set apart with an asterisk (*) include tolled mainlane traffic.
**Traffic volumes set apart with a double asterisk (**) include non-tolled service road traffic.

Miles
0 0.5 1 2

N

2016 FORT WORTH DISTRICT TRAFFIC MAP

PREPARED BY THE
Texas Department of Transportation
Transportation Planning and Programming Division
Traffic Analysis System Support Branch
IN COOPERATION WITH THE
United States Department of Transportation Federal Highway Administration

COPYRIGHT 2017 by the Texas Department of Transportation.
All rights reserved.

NOTICE: This map has been prepared for internal use within the Texas Department of Transportation. Accuracy is limited to the validity of available data.

Toll road traffic counts are shown for context purposes only and may not represent On System traffic.

Publication Date: September 2017

Texas Department of Transportation

Sheet 1 of 31 Base Sheets

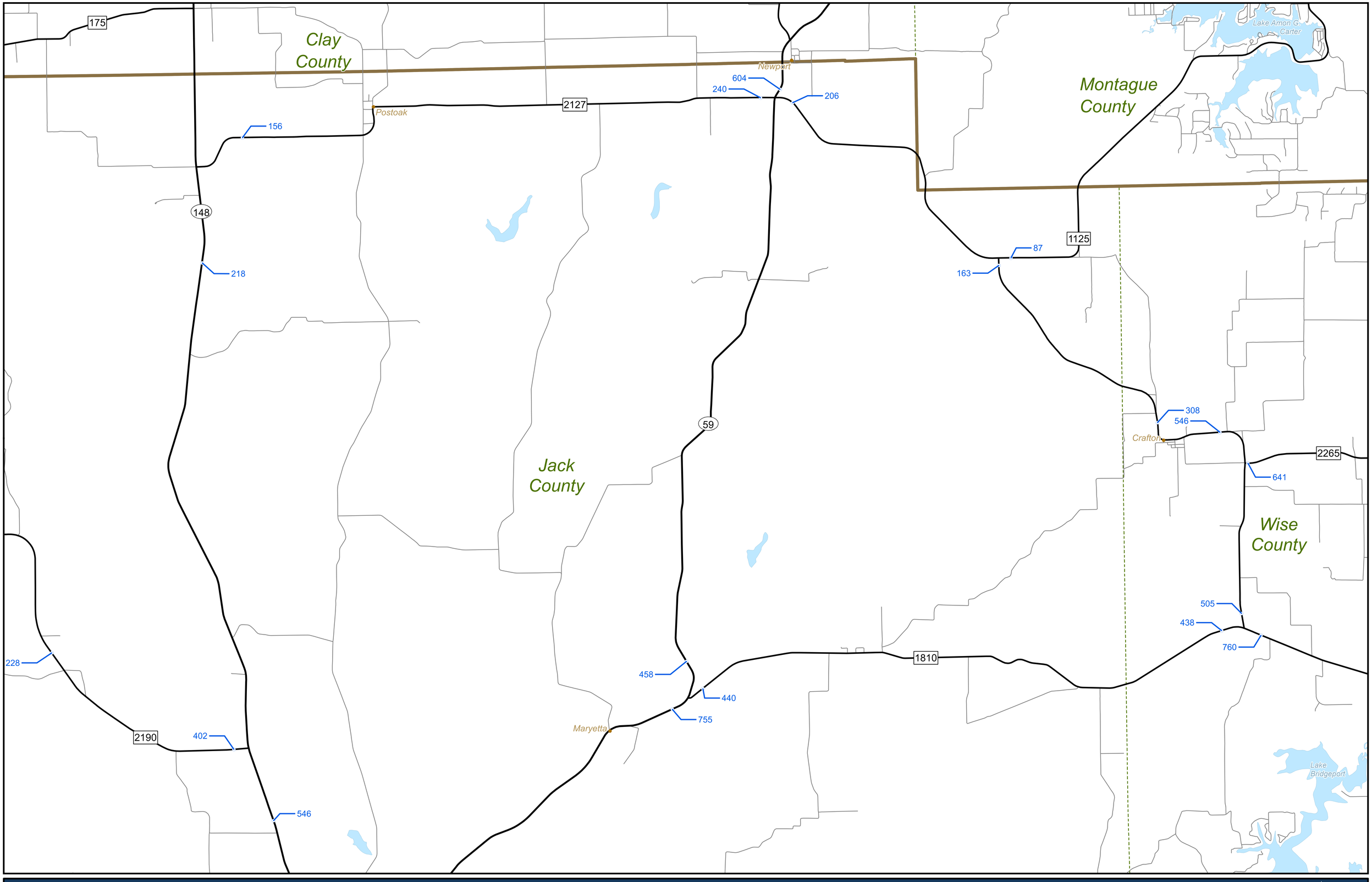

AADT
Town
IH
US
State
Arterials & Collectors
County
Local
Inset
City
County
District

*Traffic volumes set apart with an asterisk (*) include tolled mainlane traffic.
**Traffic volumes set apart with a double asterisk (**) include non-tolled service road traffic.

Miles
0 0.5 1 2

N

2016 FORT WORTH DISTRICT TRAFFIC MAP

PREPARED BY THE
Texas Department of Transportation
Transportation Planning and Programming Division
Traffic Analysis System Support Branch
IN COOPERATION WITH THE
United States Department of Transportation Federal Highway Administration

COPYRIGHT 2017 by the Texas Department of Transportation.
All rights reserved.

NOTICE: This map has been prepared for internal use within the Texas Department of Transportation. Accuracy is limited to the validity of available data.

Toll road traffic counts are shown for context purposes only and may not represent On System traffic.

Publication Date: September 2017

Texas Department of Transportation

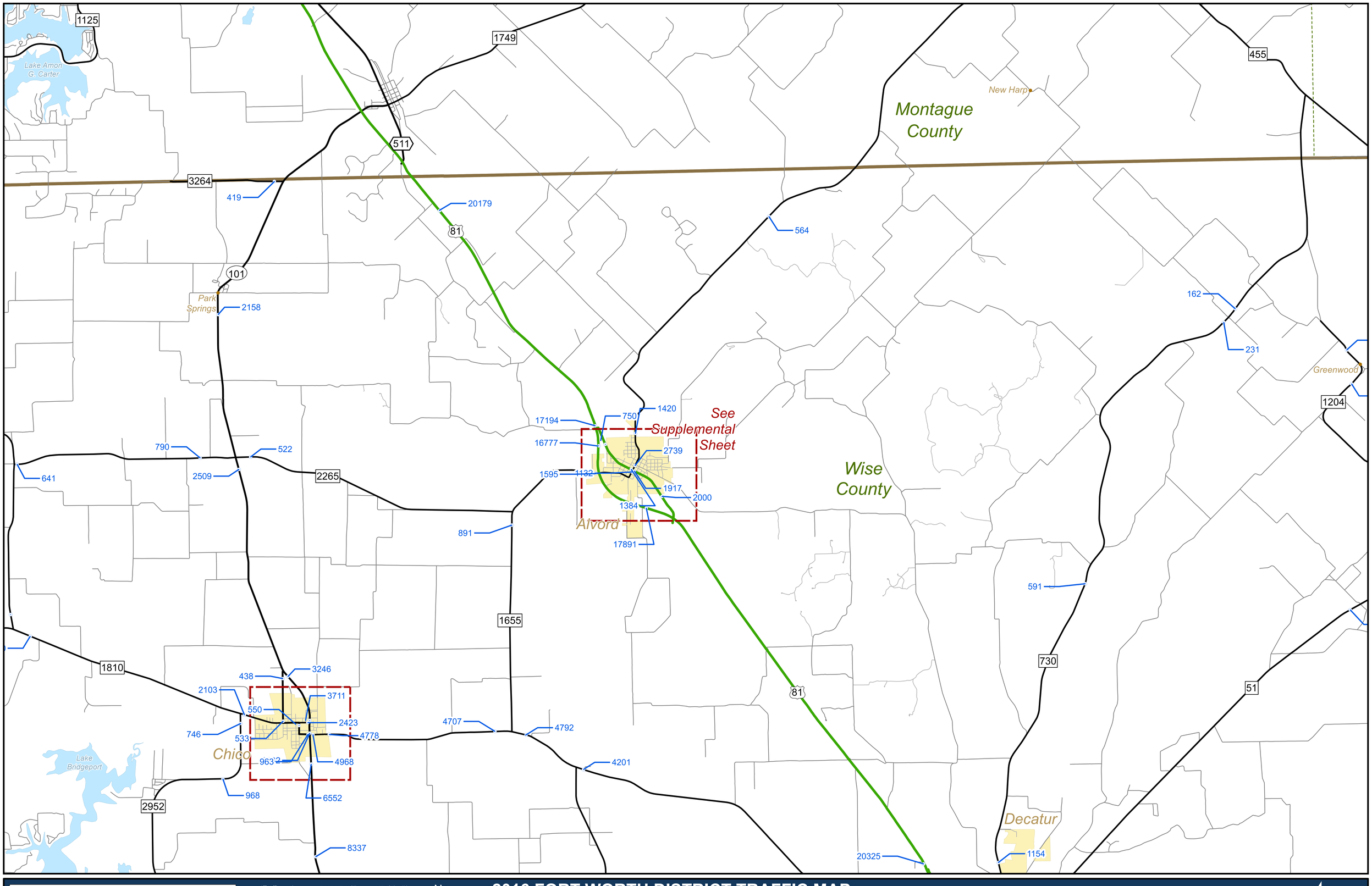

AADT		State		Inset	
Town		Arterials & Collectors		City	
IH		County		County	
US		Local		District	

*Traffic volumes set apart with an asterisk (*) include tolled mainlane traffic.
**Traffic volumes set apart with a double asterisk (**) include non-tolled service road traffic.

Miles
0 0.5 1 2

N

2016 FORT WORTH DISTRICT TRAFFIC MAP

PREPARED BY THE
Texas Department of Transportation
Transportation Planning and Programming Division
Traffic Analysis System Support Branch
IN COOPERATION WITH THE
United States Department of Transportation Federal Highway Administration

COPYRIGHT 2017 by the Texas Department of Transportation.
All rights reserved.

NOTICE: This map has been prepared for internal use within the Texas Department of Transportation. Accuracy is limited to the validity of available data.

Toll road traffic counts are shown for context purposes only and may not represent On System traffic.

Publication Date: September 2017

Texas Department of Transportation

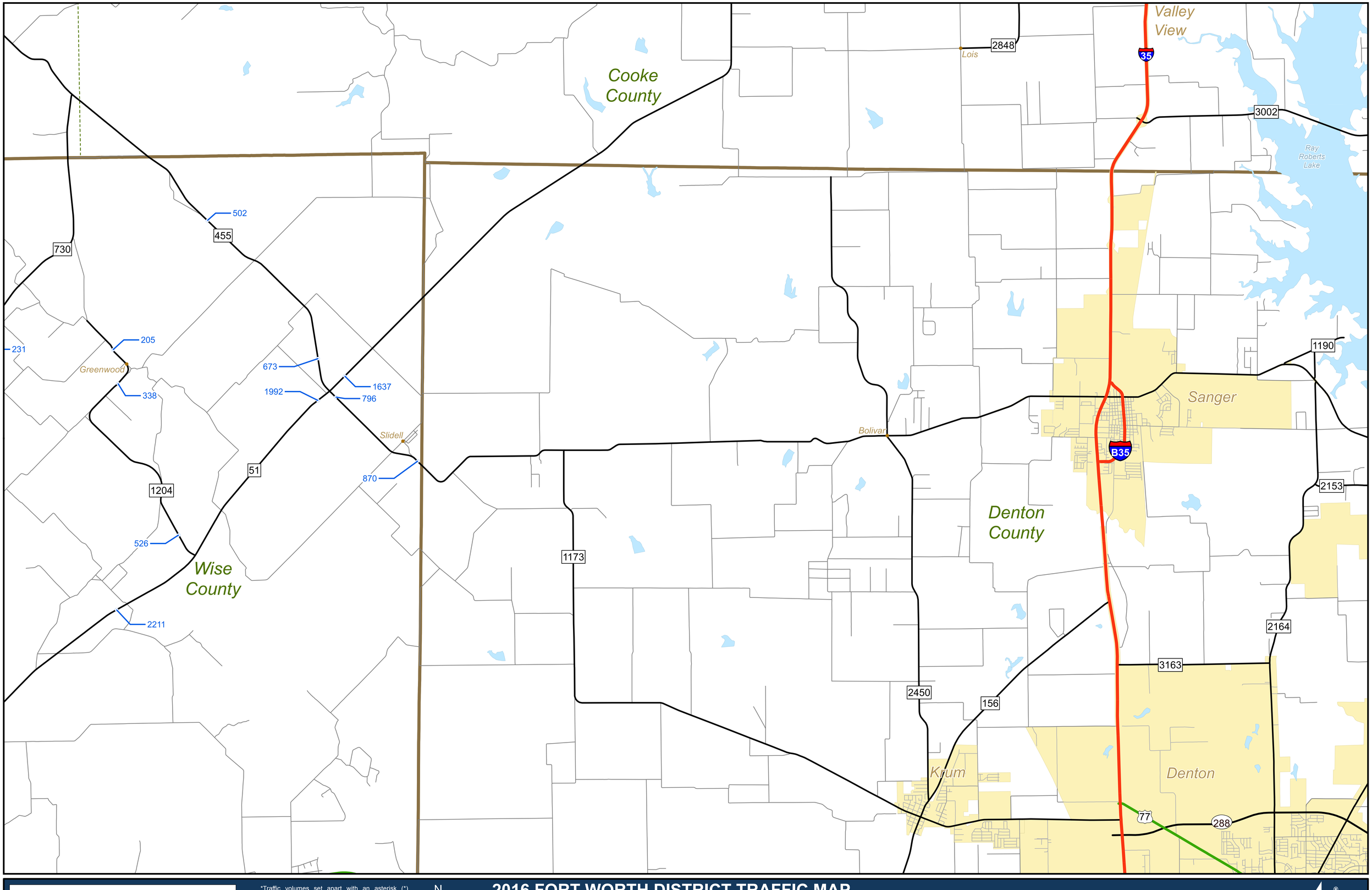

AADT
Town
IH
US
State
Arterials & Collectors
County
Local
Inset
City
County
District

*Traffic volumes set apart with an asterisk (*) include tolled mainlane traffic.
**Traffic volumes set apart with a double asterisk (**) include non-tolled service road traffic.

Miles
0 0.5 1 2

N

2016 FORT WORTH DISTRICT TRAFFIC MAP

PREPARED BY THE
Texas Department of Transportation
Transportation Planning and Programming Division
Traffic Analysis System Support Branch
IN COOPERATION WITH THE
United States Department of Transportation Federal Highway Administration

COPYRIGHT 2017 by the Texas Department of Transportation.
All rights reserved.

NOTICE: This map has been prepared for internal use within the Texas Department of Transportation. Accuracy is limited to the validity of available data.

Toll road traffic counts are shown for context purposes only and may not represent On System traffic.

Publication Date: September 2017

Texas Department of Transportation

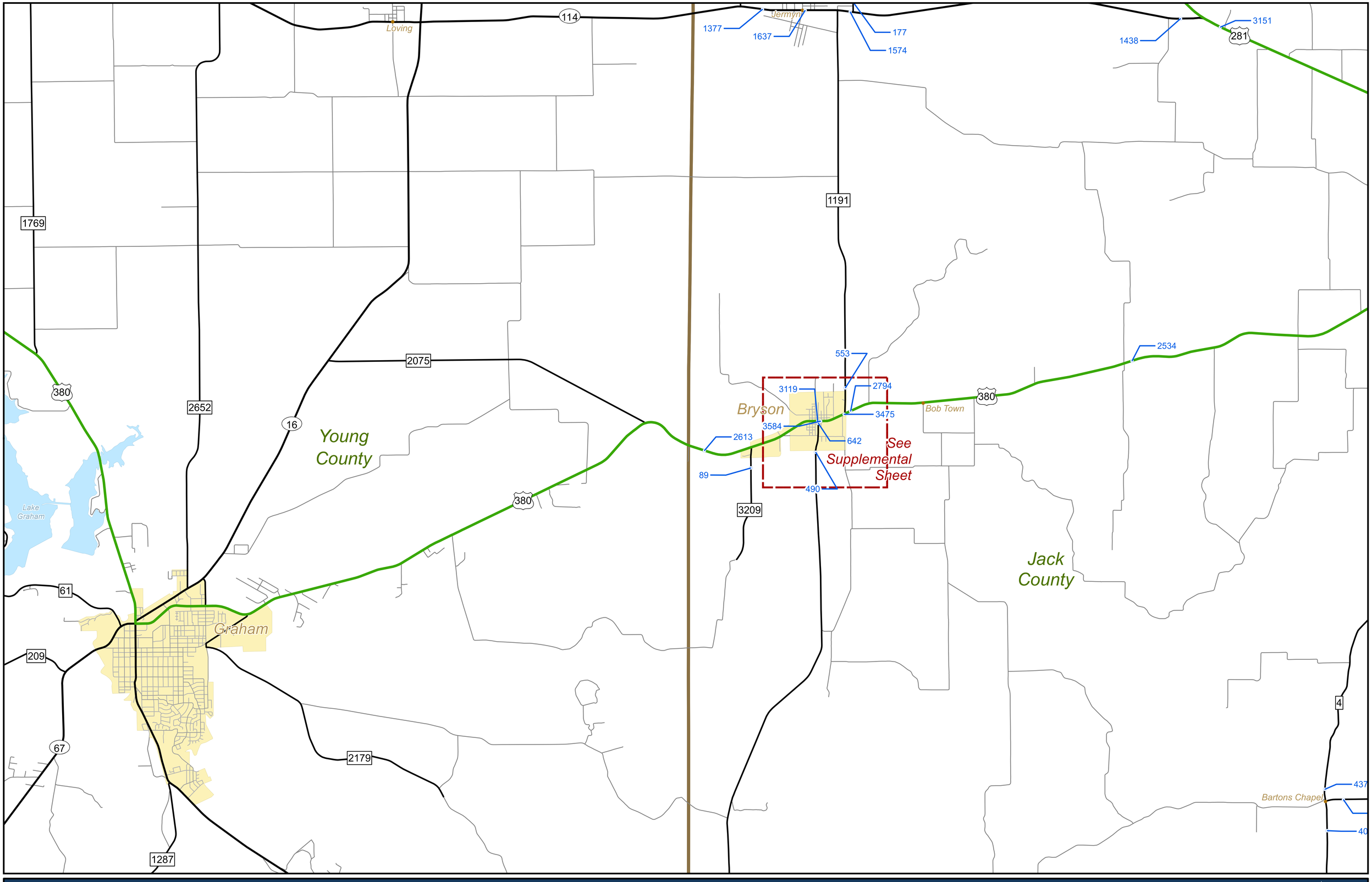

AADT		State		Inset	
Town		Arterials & Collectors		City	
IH		County		County	
US		Local		District	

*Traffic volumes set apart with an asterisk (*) include tolled mainlane traffic.
**Traffic volumes set apart with a double asterisk (**) include non-tolled service road traffic.

Miles
0 0.5 1 2

N

2016 FORT WORTH DISTRICT TRAFFIC MAP

PREPARED BY THE
Texas Department of Transportation
Transportation Planning and Programming Division
Traffic Analysis System Support Branch
IN COOPERATION WITH THE
United States Department of Transportation Federal Highway Administration

COPYRIGHT 2017 by the Texas Department of Transportation.
All rights reserved.

NOTICE: This map has been prepared for internal use within the Texas Department of Transportation. Accuracy is limited to the validity of available data.

Toll road traffic counts are shown for context purposes only and may not represent On System traffic.

Publication Date: September 2017

Texas Department of Transportation

*Traffic volumes set apart with an asterisk (*) include tolled mainlane traffic.
**Traffic volumes set apart with a double asterisk (**) include non-tolled service road traffic.

2016 FORT WORTH DISTRICT TRAFFIC MAP

PREPARED BY THE
Texas Department of Transportation
Transportation Planning and Programming Division
Traffic Analysis System Support Branch
IN COOPERATION WITH THE
United States Department of Transportation Federal Highway Administration

COPYRIGHT 2017 by the Texas Department of Transportation.
All rights reserved.

NOTICE: This map has been prepared for internal use within the Texas Department of Transportation. Accuracy is limited to the validity of available data.

Toll road traffic counts are shown for context purposes only and may not represent On System traffic.

Publication Date: September 2017

Texas Department of Transportation

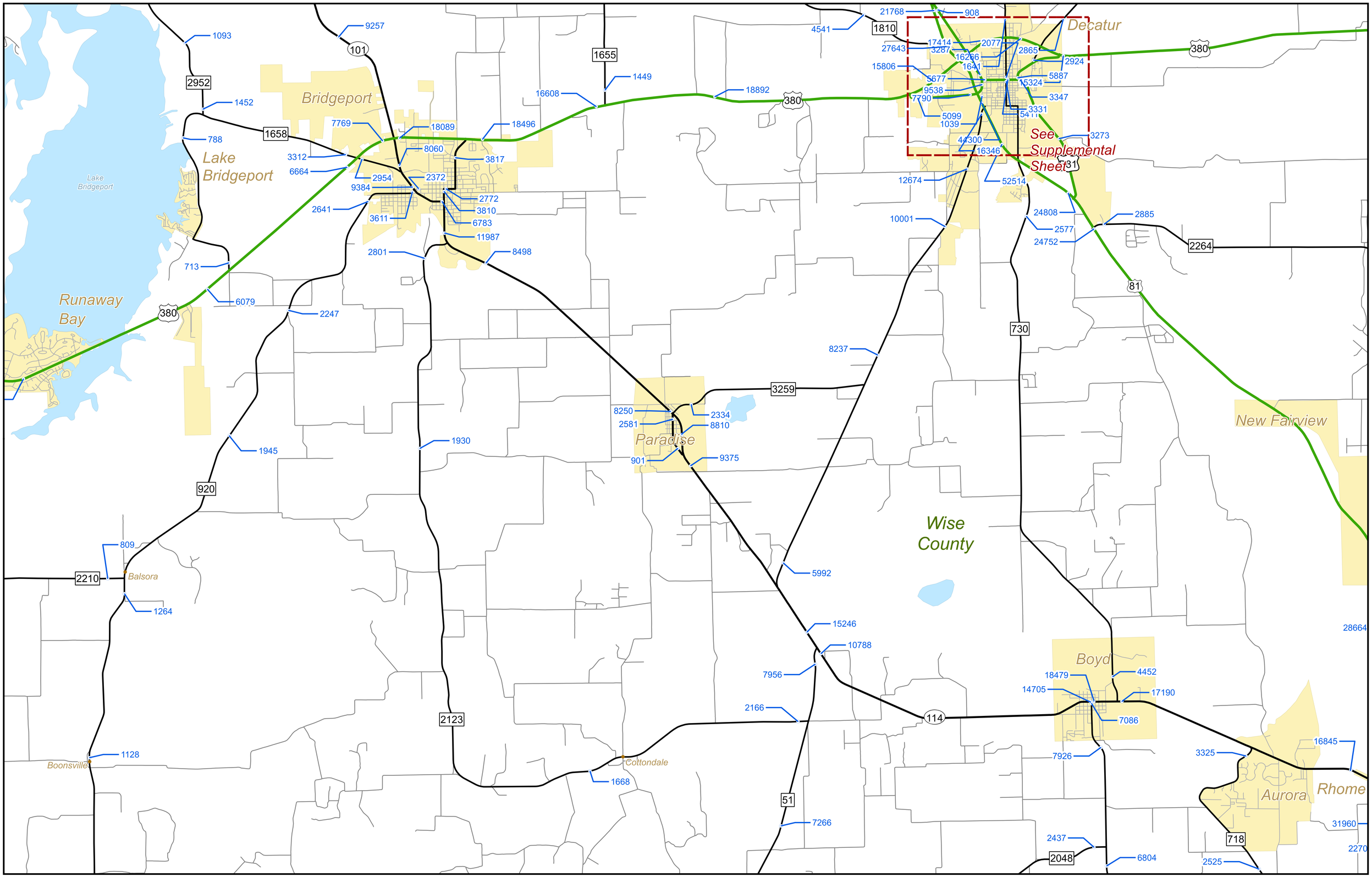

AADT
Town
IH
US
State
Arterials & Collectors
County
Local
Inset
City
County
District

*Traffic volumes set apart with an asterisk (*) include tolled mainlane traffic.
**Traffic volumes set apart with a double asterisk (**) include non-tolled service road traffic.

Miles
0 0.5 1 2

N

2016 FORT WORTH DISTRICT TRAFFIC MAP

PREPARED BY THE
Texas Department of Transportation
Transportation Planning and Programming Division
Traffic Analysis System Support Branch
IN COOPERATION WITH THE
United States Department of Transportation Federal Highway Administration

COPYRIGHT 2017 by the Texas Department of Transportation.
All rights reserved.

NOTICE: This map has been prepared for internal use within the Texas Department of Transportation. Accuracy is limited to the validity of available data.

Toll road traffic counts are shown for context purposes only and may not represent On System traffic.

Publication Date: September 2017

Texas Department of Transportation

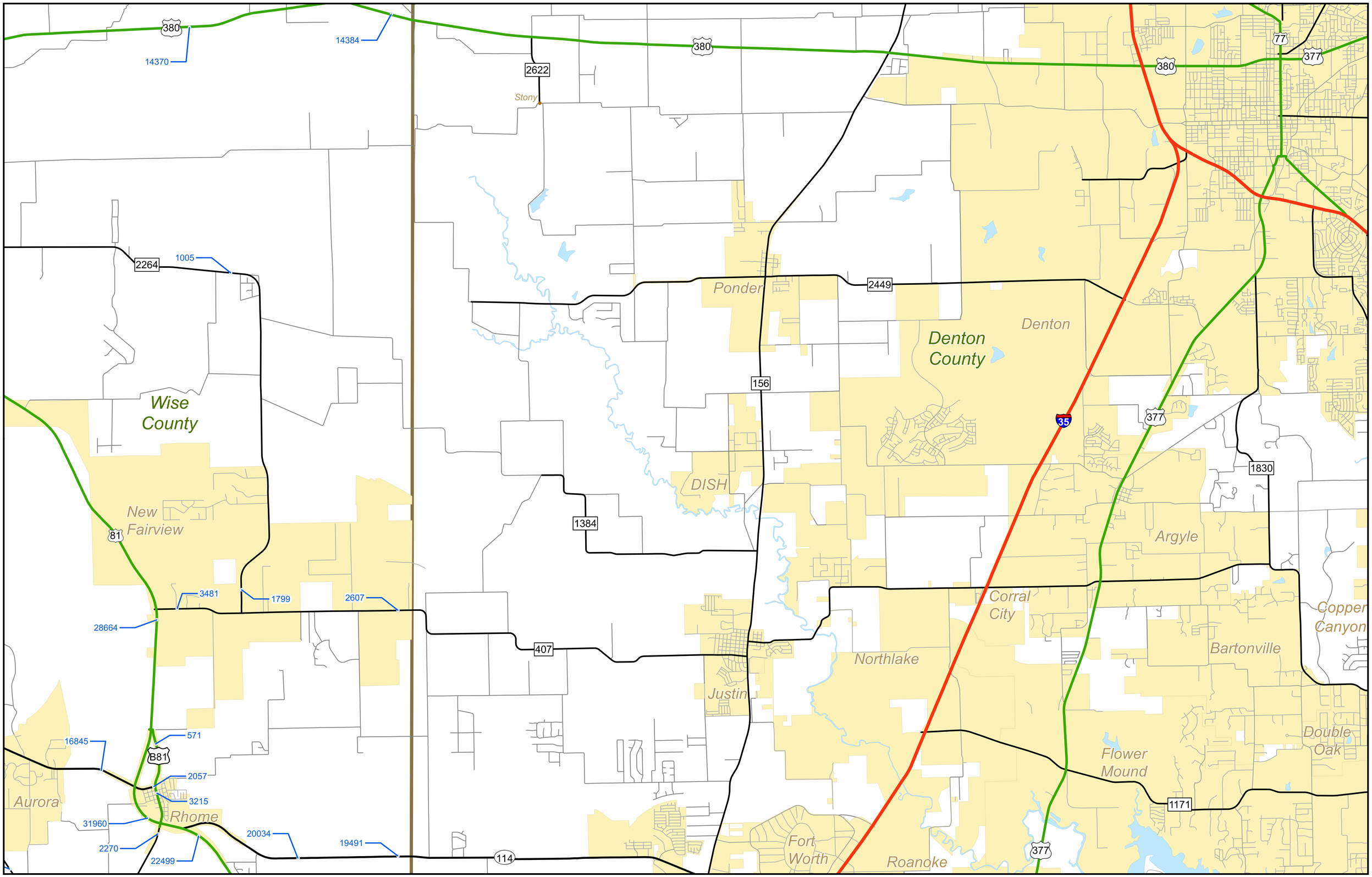

AADT
Town
IH
US
State
Arterials & Collectors
County
Local
Inset
City
County
District

*Traffic volumes set apart with an asterisk (*) include tolled mainlane traffic.
**Traffic volumes set apart with a double asterisk (**) include non-tolled service road traffic.

Miles
0 0.5 1 2

N

2016 FORT WORTH DISTRICT TRAFFIC MAP

PREPARED BY THE
Texas Department of Transportation
Transportation Planning and Programming Division
Traffic Analysis System Support Branch
IN COOPERATION WITH THE
United States Department of Transportation Federal Highway Administration

COPYRIGHT 2017 by the Texas Department of Transportation.
All rights reserved.

NOTICE: This map has been prepared for internal use within the Texas Department of Transportation. Accuracy is limited to the validity of available data.

Toll road traffic counts are shown for context purposes only and may not represent On System traffic.

Publication Date: September 2017

Texas Department of Transportation

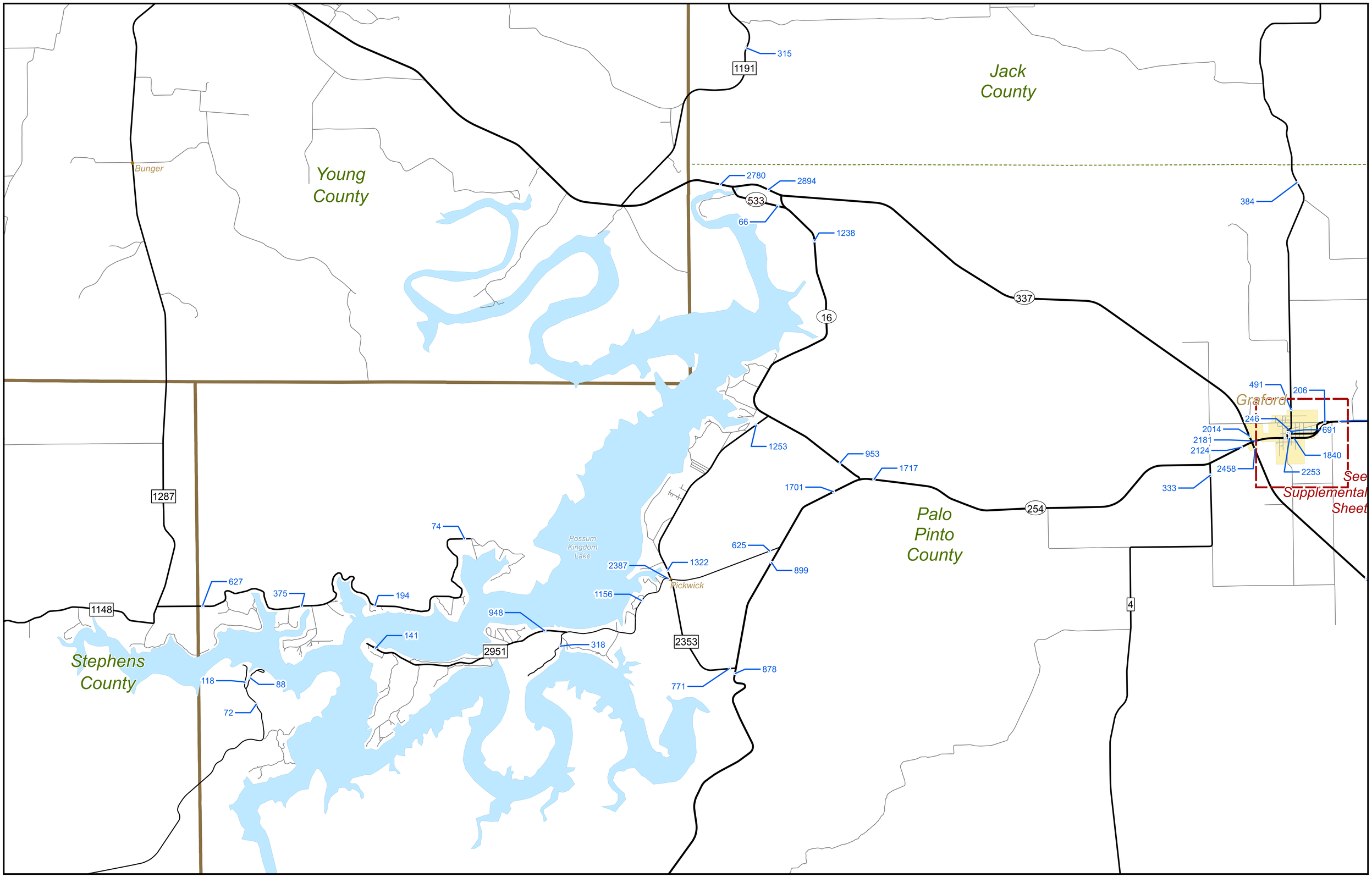

AADT	State	Inset
Town	Arterials & Collectors	City
IH	County	County
US	Local	District

*Traffic volumes set apart with an asterisk (*) include tolled mainlane traffic.
**Traffic volumes set apart with a double asterisk (**) include non-tolled service road traffic.

Miles
0 0.5 1 2

N

2016 FORT WORTH DISTRICT TRAFFIC MAP

PREPARED BY THE
Texas Department of Transportation
Transportation Planning and Programming Division
Traffic Analysis System Support Branch
IN COOPERATION WITH THE
United States Department of Transportation Federal Highway Administration

COPYRIGHT 2017 by the Texas Department of Transportation.
All rights reserved.

NOTICE: This map has been prepared for internal use within the Texas Department of Transportation. Accuracy is limited to the validity of available data.

Toll road traffic counts are shown for context purposes only and may not represent On System traffic.

Publication Date: September 2017

Texas Department of Transportation

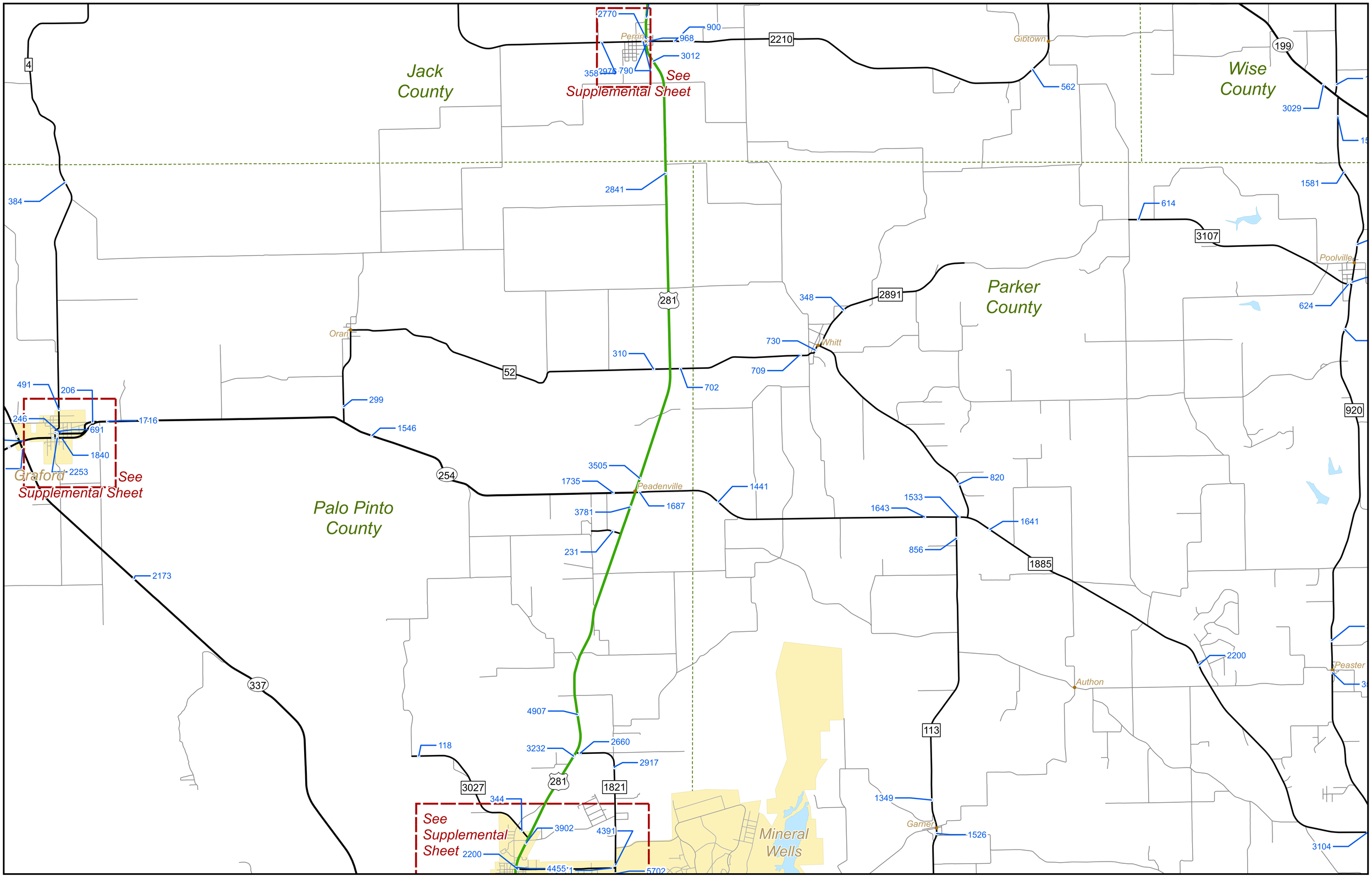

AADT
Town
IH
US
State
Arterials & Collectors
County
Local
Inset
City
County
District

*Traffic volumes set apart with an asterisk (*) include tolled mainlane traffic.
**Traffic volumes set apart with a double asterisk (**) include non-tolled service road traffic.

Miles
0 0.5 1 2

N

2016 FORT WORTH DISTRICT TRAFFIC MAP

PREPARED BY THE
Texas Department of Transportation
Transportation Planning and Programming Division
Traffic Analysis System Support Branch
IN COOPERATION WITH THE
United States Department of Transportation Federal Highway Administration

COPYRIGHT 2017 by the Texas Department of Transportation.
All rights reserved.

NOTICE: This map has been prepared for internal use within the Texas Department of Transportation. Accuracy is limited to the validity of available data.

Toll road traffic counts are shown for context purposes only and may not represent On System traffic.

Publication Date: September 2017

Texas Department of Transportation

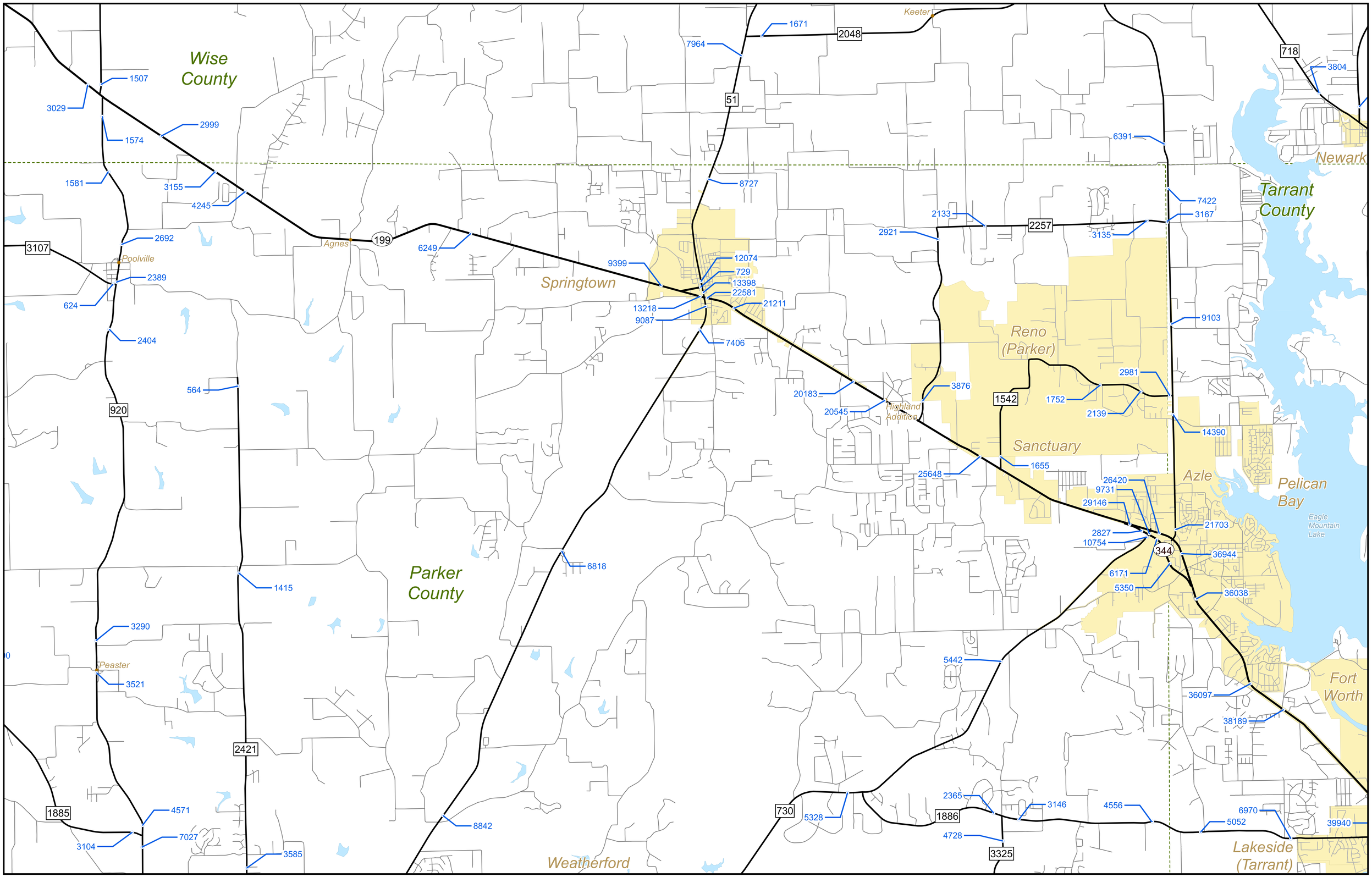

AADT	State	Inset
Town	Arterials & Collectors	City
IH	County	County
US	Local	District

*Traffic volumes set apart with an asterisk (*) include tolled mainlane traffic.
**Traffic volumes set apart with a double asterisk (**) include non-tolled service road traffic.

Miles
0 0.5 1 2

N

2016 FORT WORTH DISTRICT TRAFFIC MAP

PREPARED BY THE
Texas Department of Transportation
Transportation Planning and Programming Division
Traffic Analysis System Support Branch
IN COOPERATION WITH THE
United States Department of Transportation Federal Highway Administration

COPYRIGHT 2017 by the Texas Department of Transportation.
All rights reserved.

NOTICE: This map has been prepared for internal use within the Texas Department of Transportation. Accuracy is limited to the validity of available data.

Toll road traffic counts are shown for context purposes only and may not represent On System traffic.

Publication Date: September 2017

Texas Department of Transportation

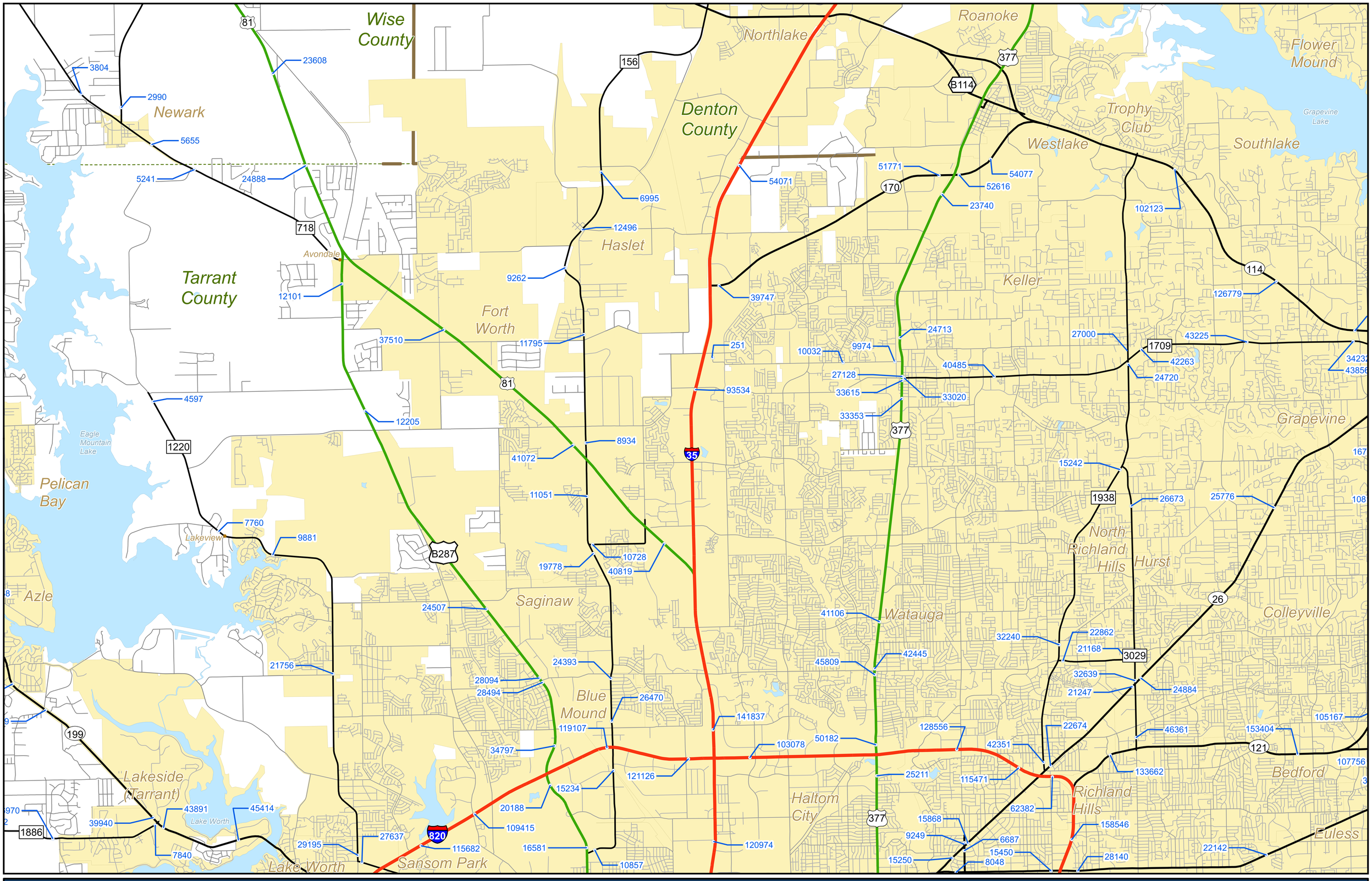

AADT	State	Inset
Town	Arterials & Collectors	City
IH	County	County
US	Local	District

*Traffic volumes set apart with an asterisk (*) include tolled mainlane traffic.
**Traffic volumes set apart with a double asterisk (**) include non-tolled service road traffic.

Miles
0 0.5 1 2

N

2016 FORT WORTH DISTRICT TRAFFIC MAP

PREPARED BY THE
Texas Department of Transportation
Transportation Planning and Programming Division
Traffic Analysis System Support Branch
IN COOPERATION WITH THE
United States Department of Transportation Federal Highway Administration

COPYRIGHT 2017 by the Texas Department of Transportation.
All rights reserved.

NOTICE: This map has been prepared for internal use within the Texas Department of Transportation. Accuracy is limited to the validity of available data.

Toll road traffic counts are shown for context purposes only and may not represent On System traffic.

Publication Date: September 2017

Texas Department of Transportation

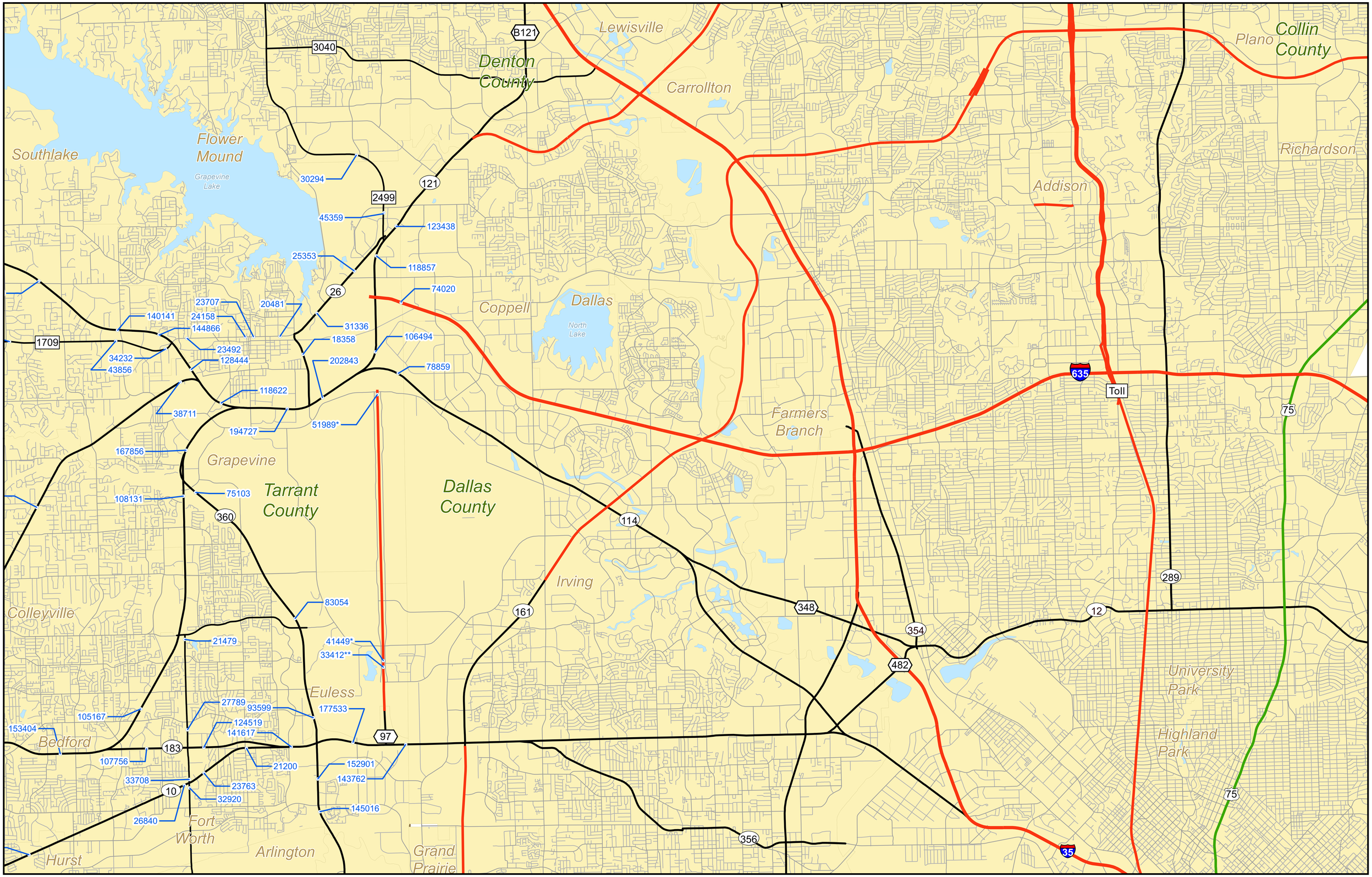

AADT
Town
IH
US
State
Arterials & Collectors
County
Local
Inset
City
County
District

*Traffic volumes set apart with an asterisk (*) include tolled mainlane traffic.
**Traffic volumes set apart with a double asterisk (**) include non-tolled service road traffic.

Miles
0 0.5 1 2

N

2016 FORT WORTH DISTRICT TRAFFIC MAP

PREPARED BY THE
Texas Department of Transportation
Transportation Planning and Programming Division
Traffic Analysis System Support Branch
IN COOPERATION WITH THE
United States Department of Transportation Federal Highway Administration

COPYRIGHT 2017 by the Texas Department of Transportation.
All rights reserved.

NOTICE: This map has been prepared for internal use within the Texas Department of Transportation. Accuracy is limited to the validity of available data.

Toll road traffic counts are shown for context purposes only and may not represent On System traffic.

Publication Date: September 2017

Texas Department of Transportation

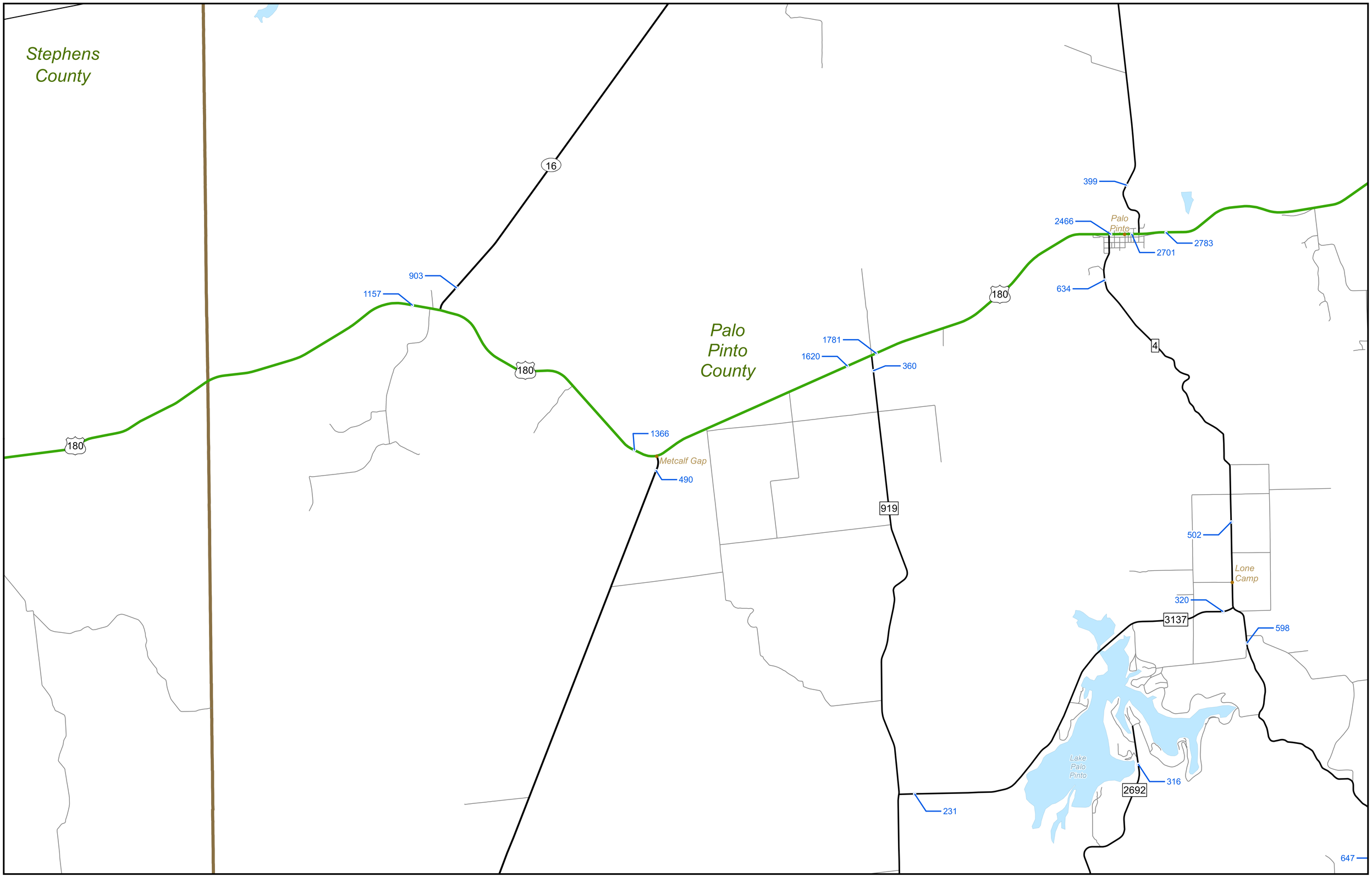

AADT	State	Inset
Town	Arterials & Collectors	City
IH	County	County
US	Local	District

*Traffic volumes set apart with an asterisk (*) include tolled mainlane traffic.
**Traffic volumes set apart with a double asterisk (**) include non-tolled service road traffic.

Miles
0 0.5 1 2

N

2016 FORT WORTH DISTRICT TRAFFIC MAP

PREPARED BY THE
Texas Department of Transportation
Transportation Planning and Programming Division
Traffic Analysis System Support Branch
IN COOPERATION WITH THE
United States Department of Transportation Federal Highway Administration

COPYRIGHT 2017 by the Texas Department of Transportation.
All rights reserved.

NOTICE: This map has been prepared for internal use within the Texas Department of Transportation. Accuracy is limited to the validity of available data.

Toll road traffic counts are shown for context purposes only and may not represent On System traffic.

Publication Date: September 2017

Texas Department of Transportation

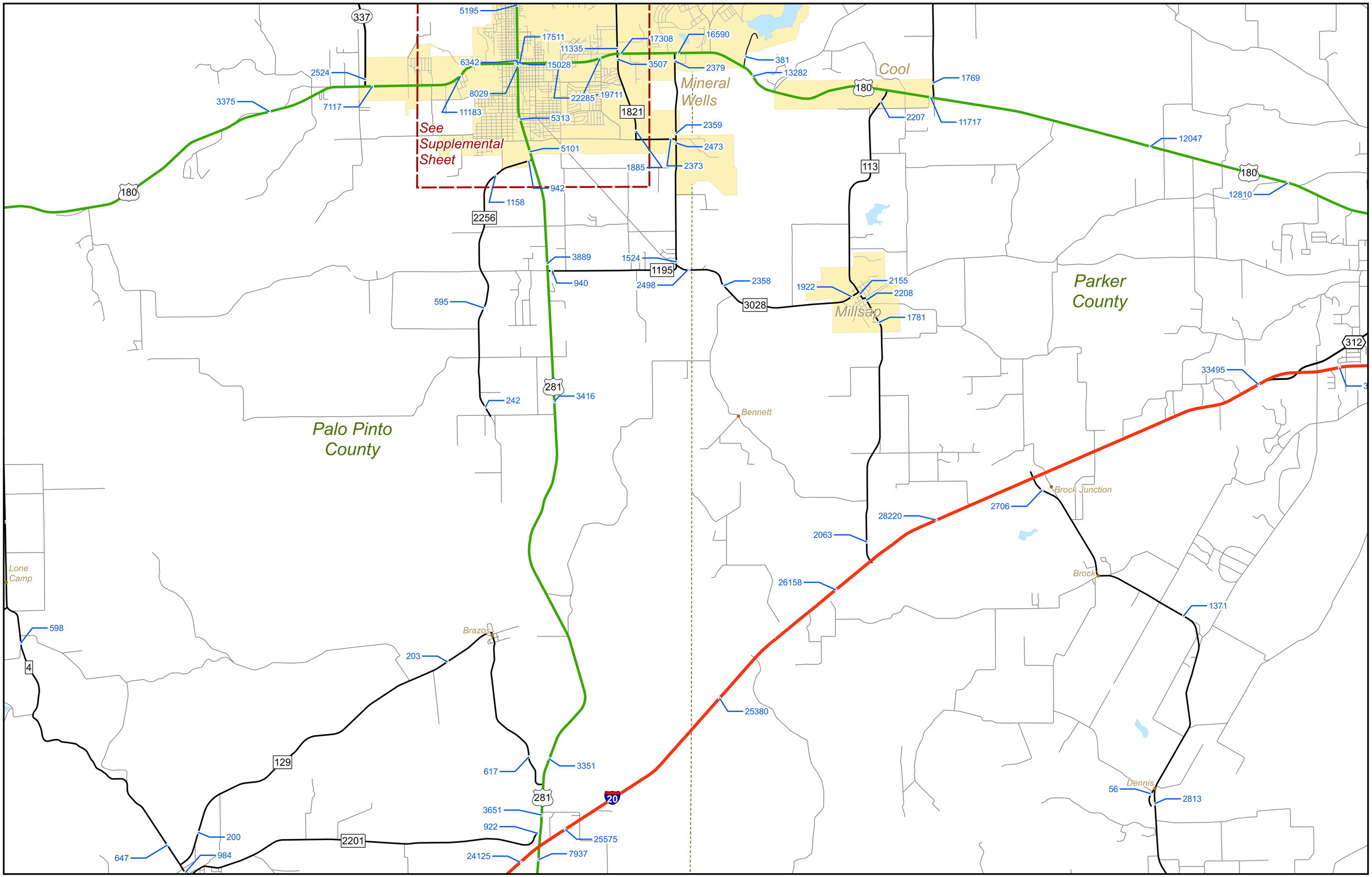

AADT	State	Inset			
Town	Arterials & Collectors	City			
IH	County	County			
US	Local	District			

*Traffic volumes set apart with an asterisk (*) include tolled mainlane traffic.
**Traffic volumes set apart with a double asterisk (**) include non-tolled service road traffic.

Miles
0 0.5 1 2

N

2016 FORT WORTH DISTRICT TRAFFIC MAP

PREPARED BY THE
Texas Department of Transportation
Transportation Planning and Programming Division
Traffic Analysis System Support Branch
IN COOPERATION WITH THE
United States Department of Transportation Federal Highway Administration

COPYRIGHT 2017 by the Texas Department of Transportation.
All rights reserved.

NOTICE: This map has been prepared for internal use within the Texas Department of Transportation. Accuracy is limited to the validity of available data.

Toll road traffic counts are shown for context purposes only and may not represent On System traffic.

Publication Date: September 2017

Texas Department of Transportation

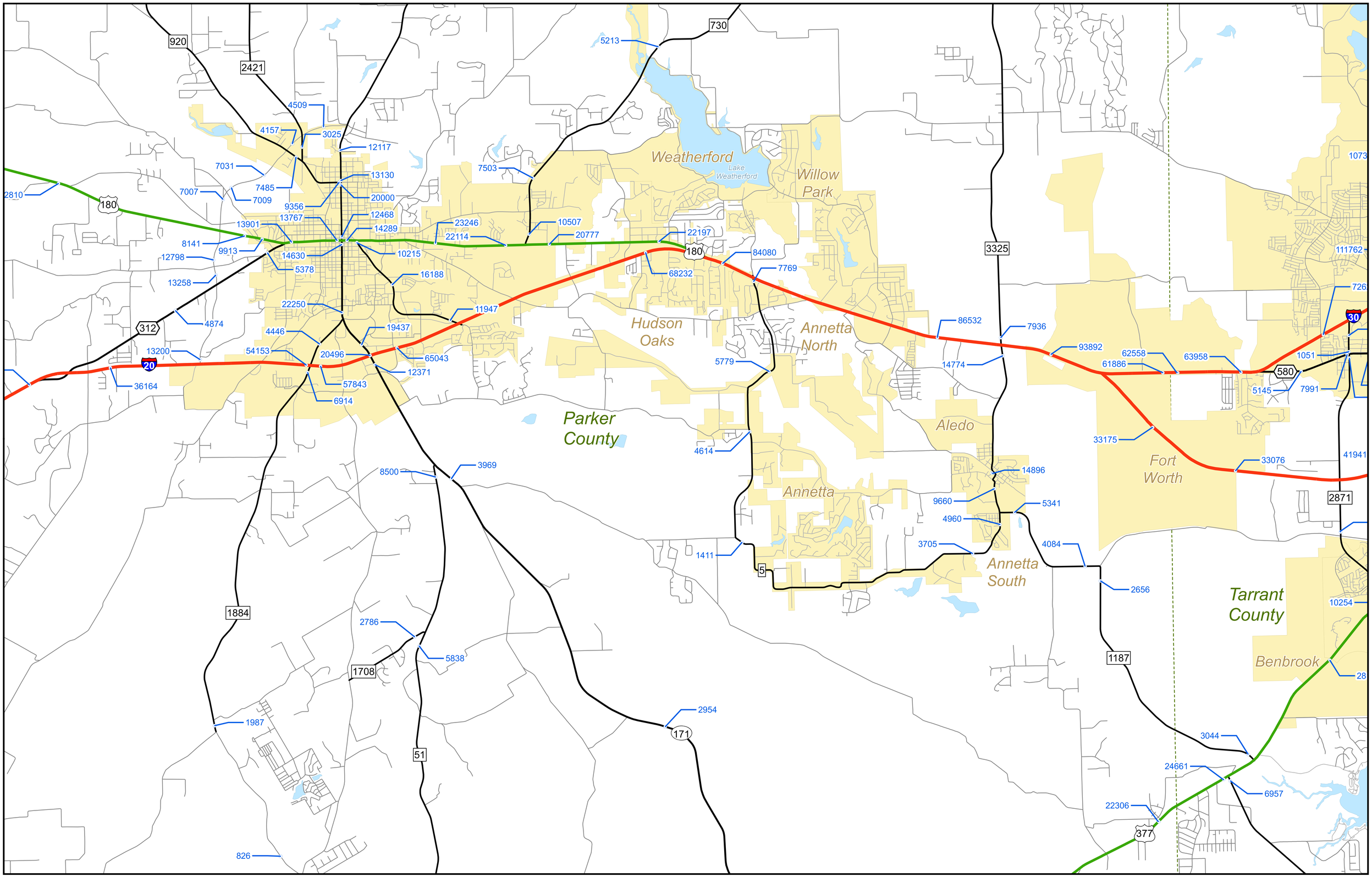

AADT	State	Inset
Town	Arterials & Collectors	City
IH	County	County
US	Local	District

*Traffic volumes set apart with an asterisk (*) include tolled mainlane traffic.
**Traffic volumes set apart with a double asterisk (**) include non-tolled service road traffic.

Miles
0 0.5 1 2

N

2016 FORT WORTH DISTRICT TRAFFIC MAP

PREPARED BY THE
Texas Department of Transportation
Transportation Planning and Programming Division
Traffic Analysis System Support Branch
IN COOPERATION WITH THE
United States Department of Transportation Federal Highway Administration

COPYRIGHT 2017 by the Texas Department of Transportation.
All rights reserved.

NOTICE: This map has been prepared for internal use within the Texas Department of Transportation. Accuracy is limited to the validity of available data.

Toll road traffic counts are shown for context purposes only and may not represent On System traffic.

Publication Date: September 2017

Texas Department of Transportation

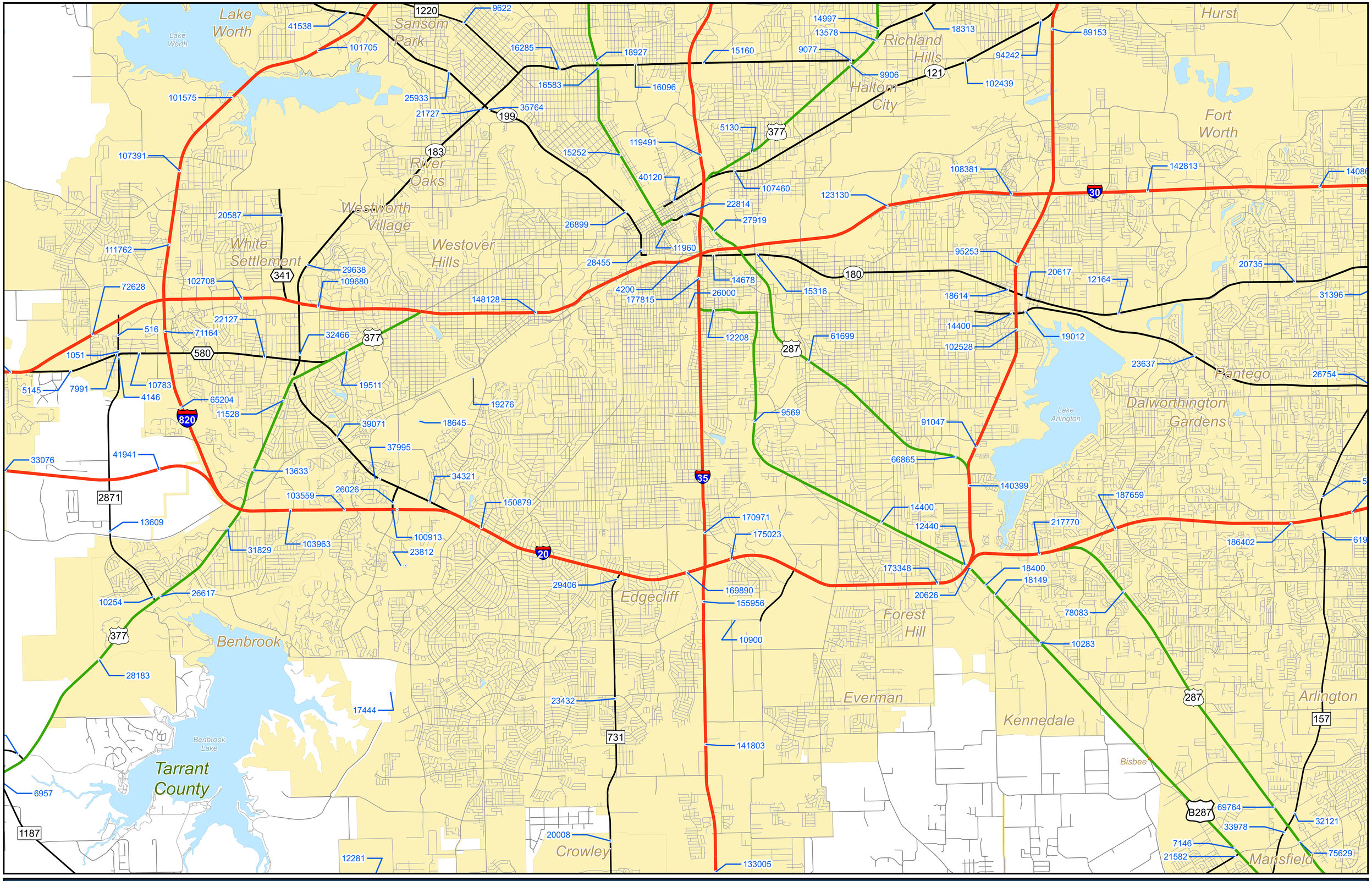

AADT
Town
IH
US
State
Arterials & Collectors
County
Local
Inset
City
County
District

*Traffic volumes set apart with an asterisk (*) include tolled mainlane traffic.
**Traffic volumes set apart with a double asterisk (**) include non-tolled service road traffic.

Miles
0 0.5 1 2

N

2016 FORT WORTH DISTRICT TRAFFIC MAP

PREPARED BY THE
Texas Department of Transportation
Transportation Planning and Programming Division
Traffic Analysis System Support Branch
IN COOPERATION WITH THE
United States Department of Transportation Federal Highway Administration

COPYRIGHT 2017 by the Texas Department of Transportation.
All rights reserved.

NOTICE: This map has been prepared for internal use within the Texas Department of Transportation. Accuracy is limited to the validity of available data.

Toll road traffic counts are shown for context purposes only and may not represent On System traffic.

Publication Date: September 2017

Texas Department of Transportation

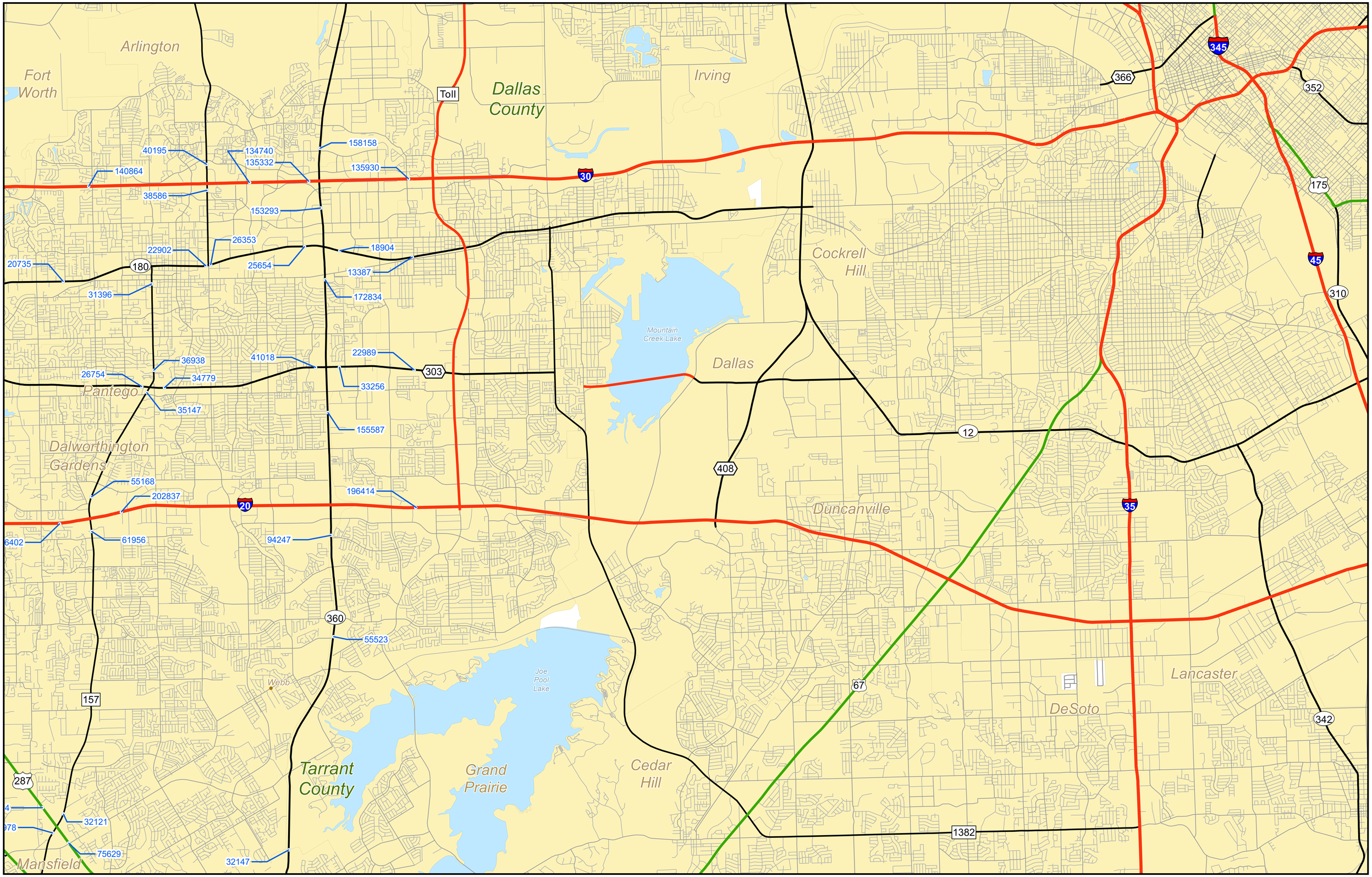

AADT	State	Inset
Town	Arterials & Collectors	City
IH	County	County
US	Local	District

*Traffic volumes set apart with an asterisk (*) include tolled mainlane traffic.
**Traffic volumes set apart with a double asterisk (**) include non-tolled service road traffic.

Miles
0 0.5 1 2

N

2016 FORT WORTH DISTRICT TRAFFIC MAP

PREPARED BY THE
Texas Department of Transportation
Transportation Planning and Programming Division
Traffic Analysis System Support Branch
IN COOPERATION WITH THE
United States Department of Transportation Federal Highway Administration

COPYRIGHT 2017 by the Texas Department of Transportation.
All rights reserved.

NOTICE: This map has been prepared for internal use within the Texas Department of Transportation. Accuracy is limited to the validity of available data.

Toll road traffic counts are shown for context purposes only and may not represent On System traffic.

Publication Date: September 2017

Texas Department of Transportation

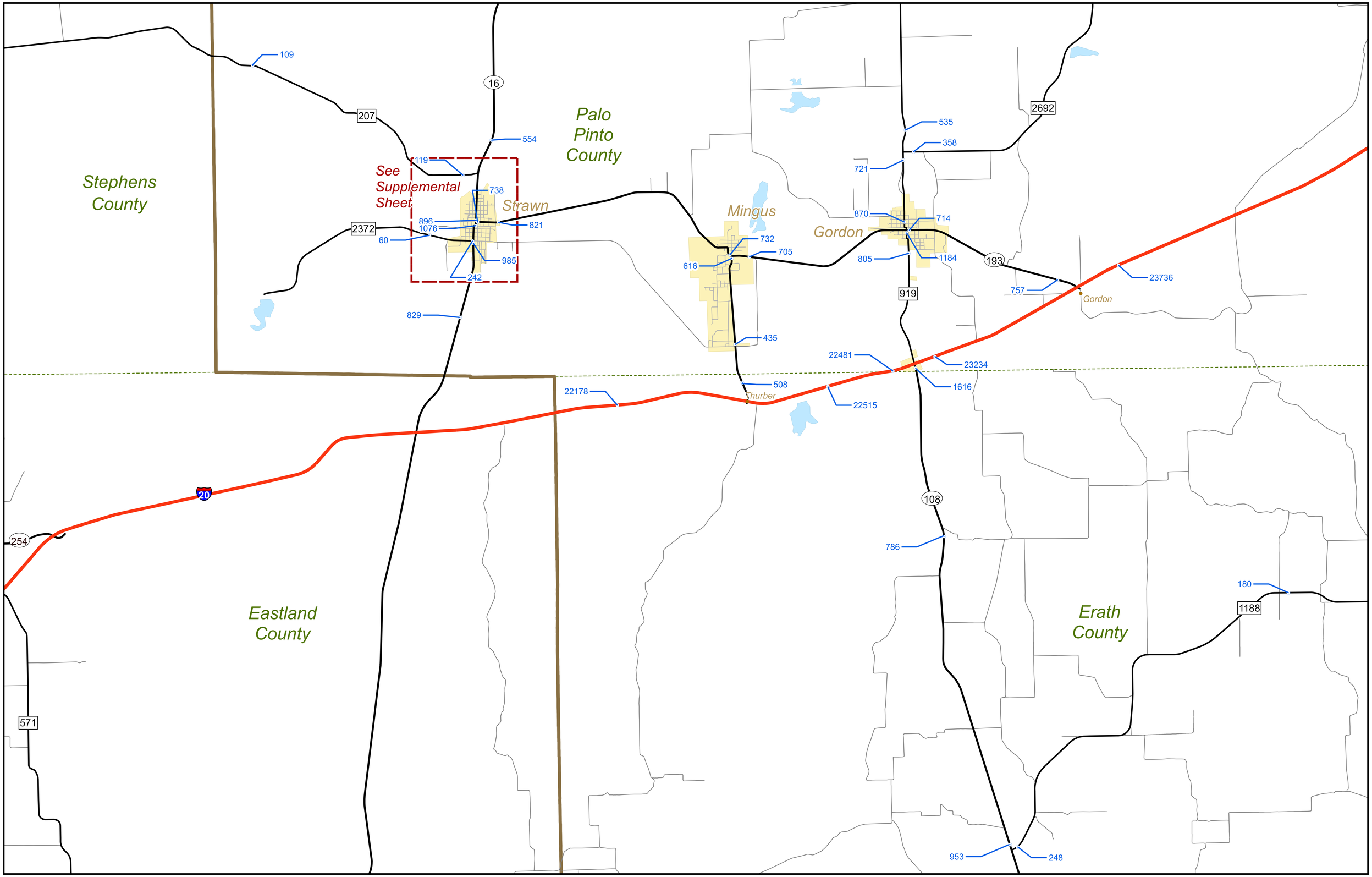

AADT
Town
IH
US
State
Arterials & Collectors
County
Local
Inset
City
County
District

*Traffic volumes set apart with an asterisk (*) include tolled mainlane traffic.
**Traffic volumes set apart with a double asterisk (**) include non-tolled service road traffic.

Miles
0 0.5 1 2

N

2016 FORT WORTH DISTRICT TRAFFIC MAP

PREPARED BY THE
Texas Department of Transportation
Transportation Planning and Programming Division
Traffic Analysis System Support Branch
IN COOPERATION WITH THE
United States Department of Transportation Federal Highway Administration

COPYRIGHT 2017 by the Texas Department of Transportation.
All rights reserved.

NOTICE: This map has been prepared for internal use within the Texas Department of Transportation. Accuracy is limited to the validity of available data.

Toll road traffic counts are shown for context purposes only and may not represent On System traffic.

Publication Date: September 2017

Texas Department of Transportation

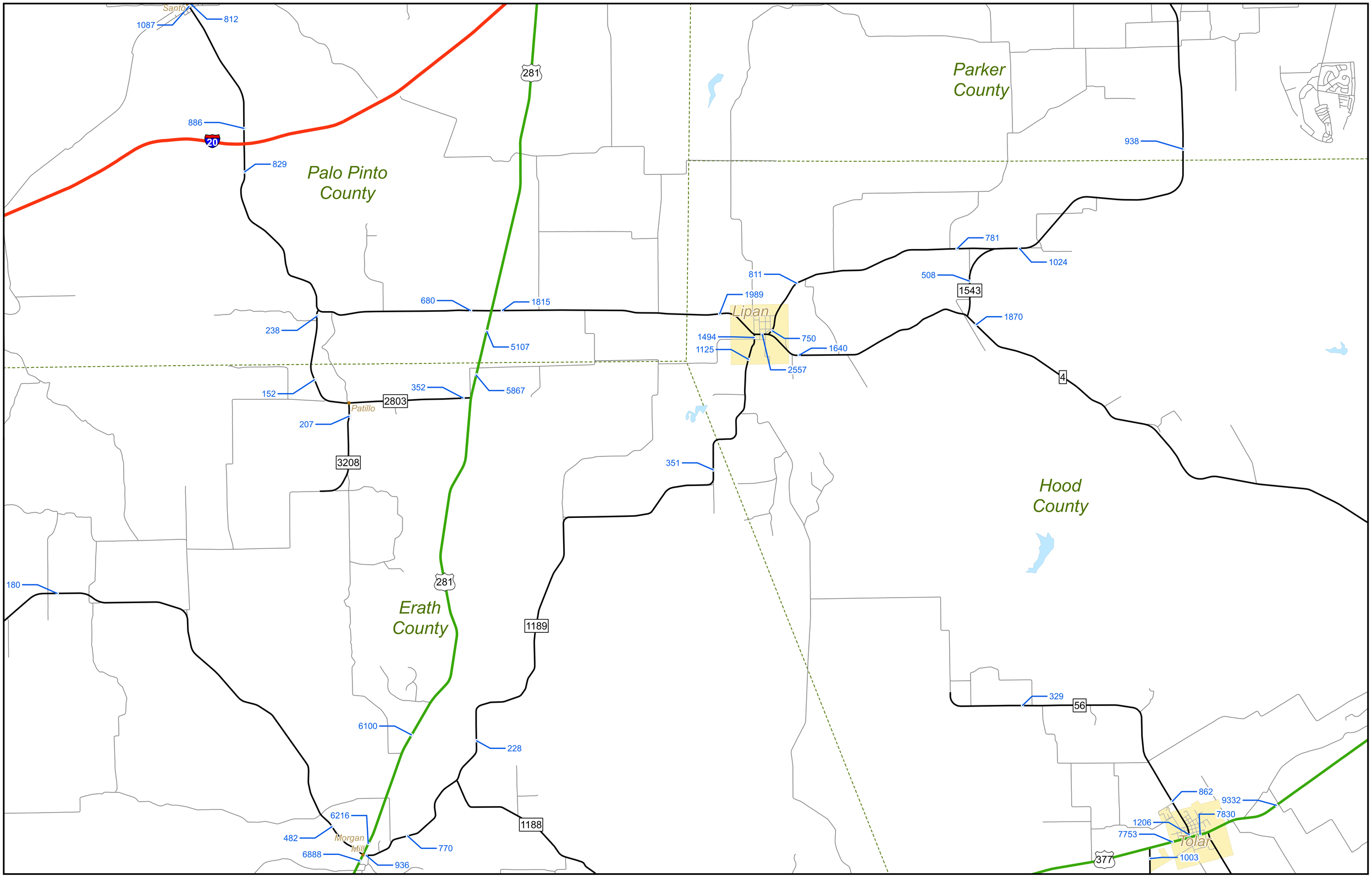

AADT		State		Inset	
Town		Arterials & Collectors		City	
IH		County		County	
US		Local		District	

*Traffic volumes set apart with an asterisk (*) include tolled mainlane traffic.
**Traffic volumes set apart with a double asterisk (**) include non-tolled service road traffic.

Miles
0 0.5 1 2

N

2016 FORT WORTH DISTRICT TRAFFIC MAP

PREPARED BY THE
Texas Department of Transportation
Transportation Planning and Programming Division
Traffic Analysis System Support Branch
IN COOPERATION WITH THE
United States Department of Transportation Federal Highway Administration

COPYRIGHT 2017 by the Texas Department of Transportation.
All rights reserved.

NOTICE: This map has been prepared for internal use within the Texas Department of Transportation. Accuracy is limited to the validity of available data.

Toll road traffic counts are shown for context purposes only and may not represent On System traffic.

Publication Date: September 2017

Texas Department of Transportation

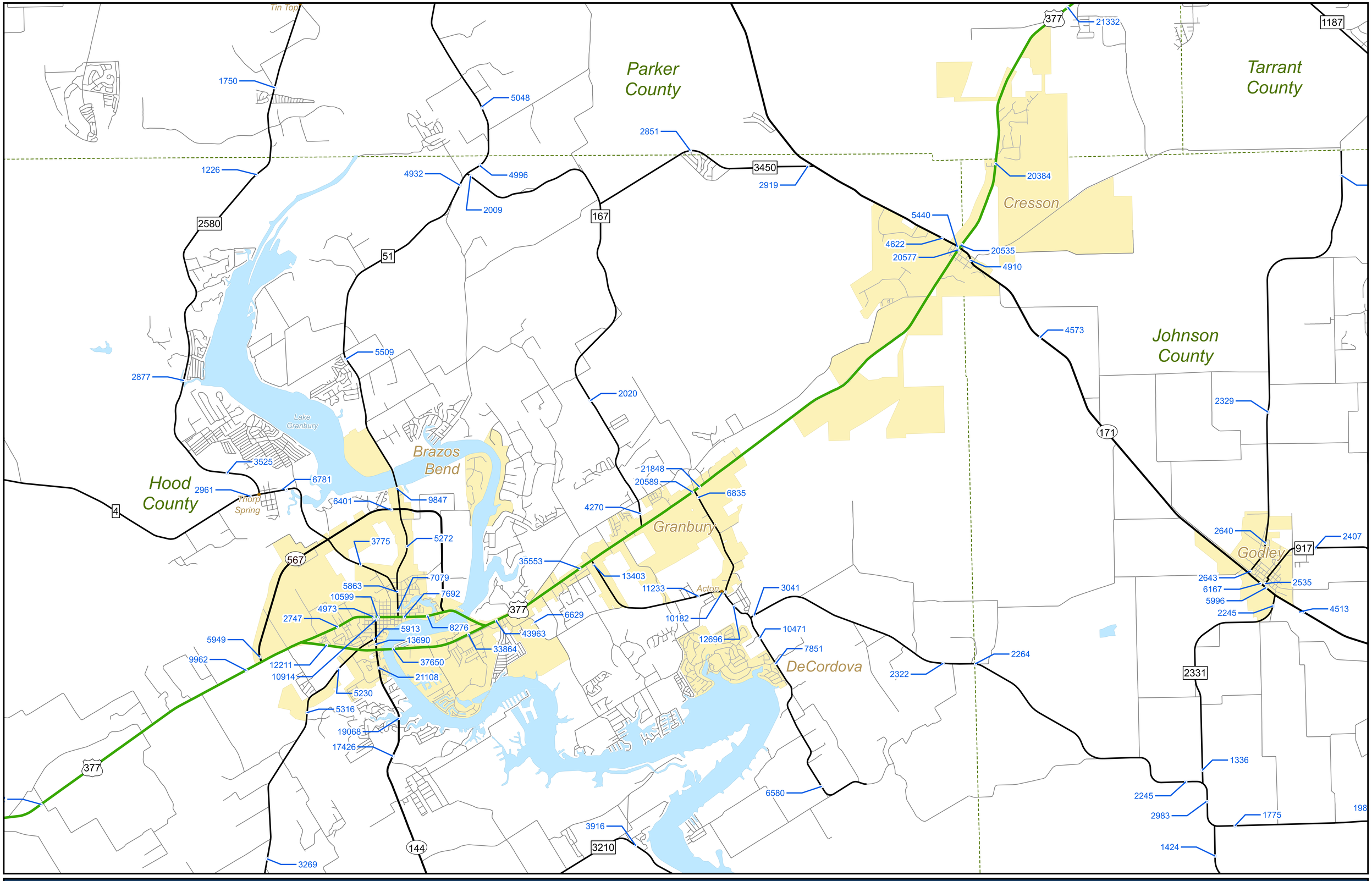

AADT	State	Inset
Town	Arterials & Collectors	City
IH	County	County
US	Local	District

*Traffic volumes set apart with an asterisk (*) include tolled mainlane traffic.
**Traffic volumes set apart with a double asterisk (**) include non-tolled service road traffic.

Miles
0 0.5 1 2

N

2016 FORT WORTH DISTRICT TRAFFIC MAP

PREPARED BY THE
Texas Department of Transportation
Transportation Planning and Programming Division
Traffic Analysis System Support Branch
IN COOPERATION WITH THE
United States Department of Transportation Federal Highway Administration

COPYRIGHT 2017 by the Texas Department of Transportation.
All rights reserved.

NOTICE: This map has been prepared for internal use within the Texas Department of Transportation. Accuracy is limited to the validity of available data.

Toll road traffic counts are shown for context purposes only and may not represent On System traffic.

Publication Date: September 2017

Texas Department of Transportation

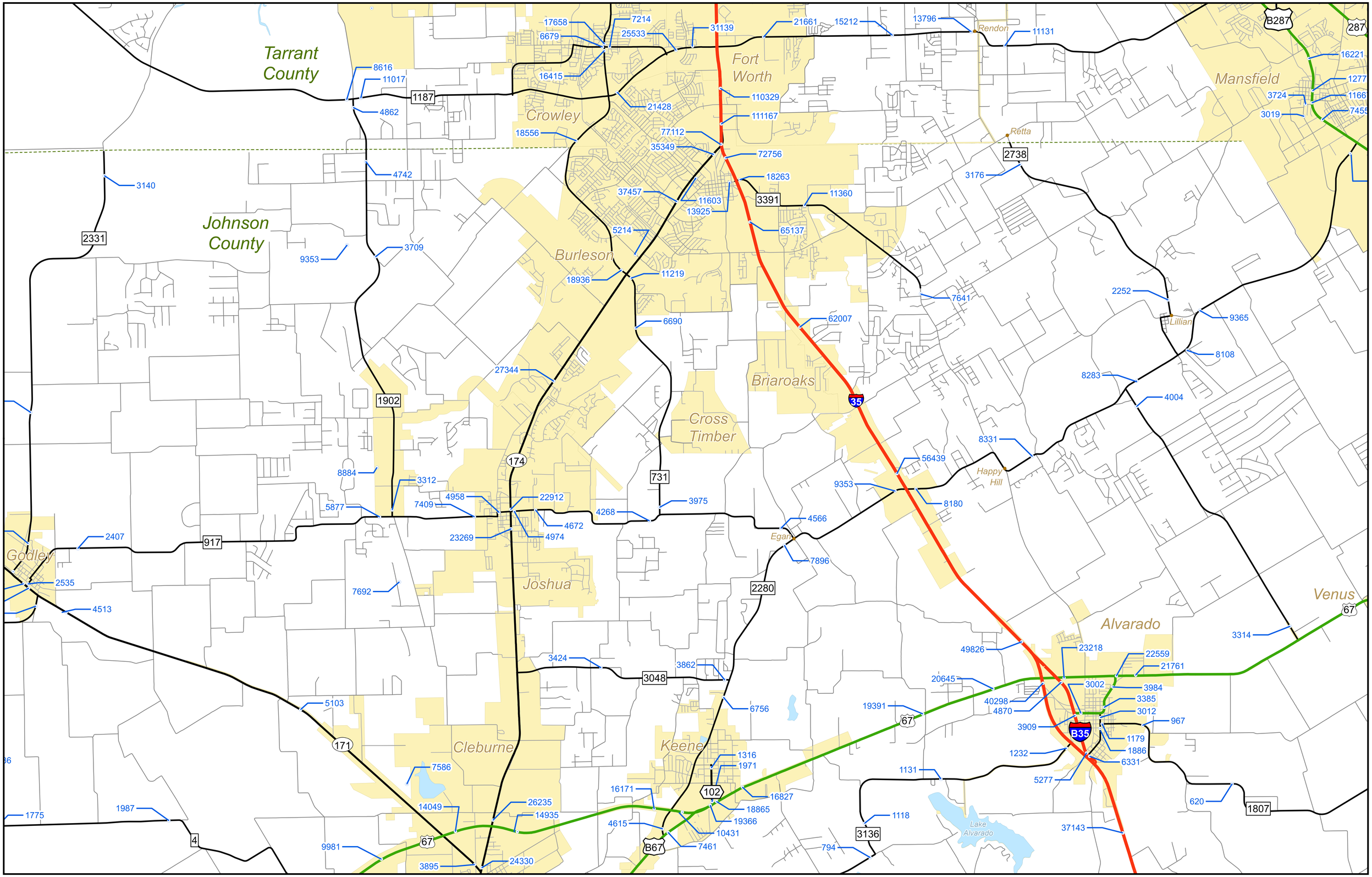

AADT	State	Inset
Town	Arterials & Collectors	City
IH	County	County
US	Local	District

*Traffic volumes set apart with an asterisk (*) include tolled mainlane traffic.
**Traffic volumes set apart with a double asterisk (**) include non-tolled service road traffic.

Miles
0 0.5 1 2

N

2016 FORT WORTH DISTRICT TRAFFIC MAP

PREPARED BY THE
Texas Department of Transportation
Transportation Planning and Programming Division
Traffic Analysis System Support Branch
IN COOPERATION WITH THE
United States Department of Transportation Federal Highway Administration

COPYRIGHT 2017 by the Texas Department of Transportation.
All rights reserved.

NOTICE: This map has been prepared for internal use within the Texas Department of Transportation. Accuracy is limited to the validity of available data.

Toll road traffic counts are shown for context purposes only and may not represent On System traffic.

Publication Date: September 2017

Texas Department of Transportation

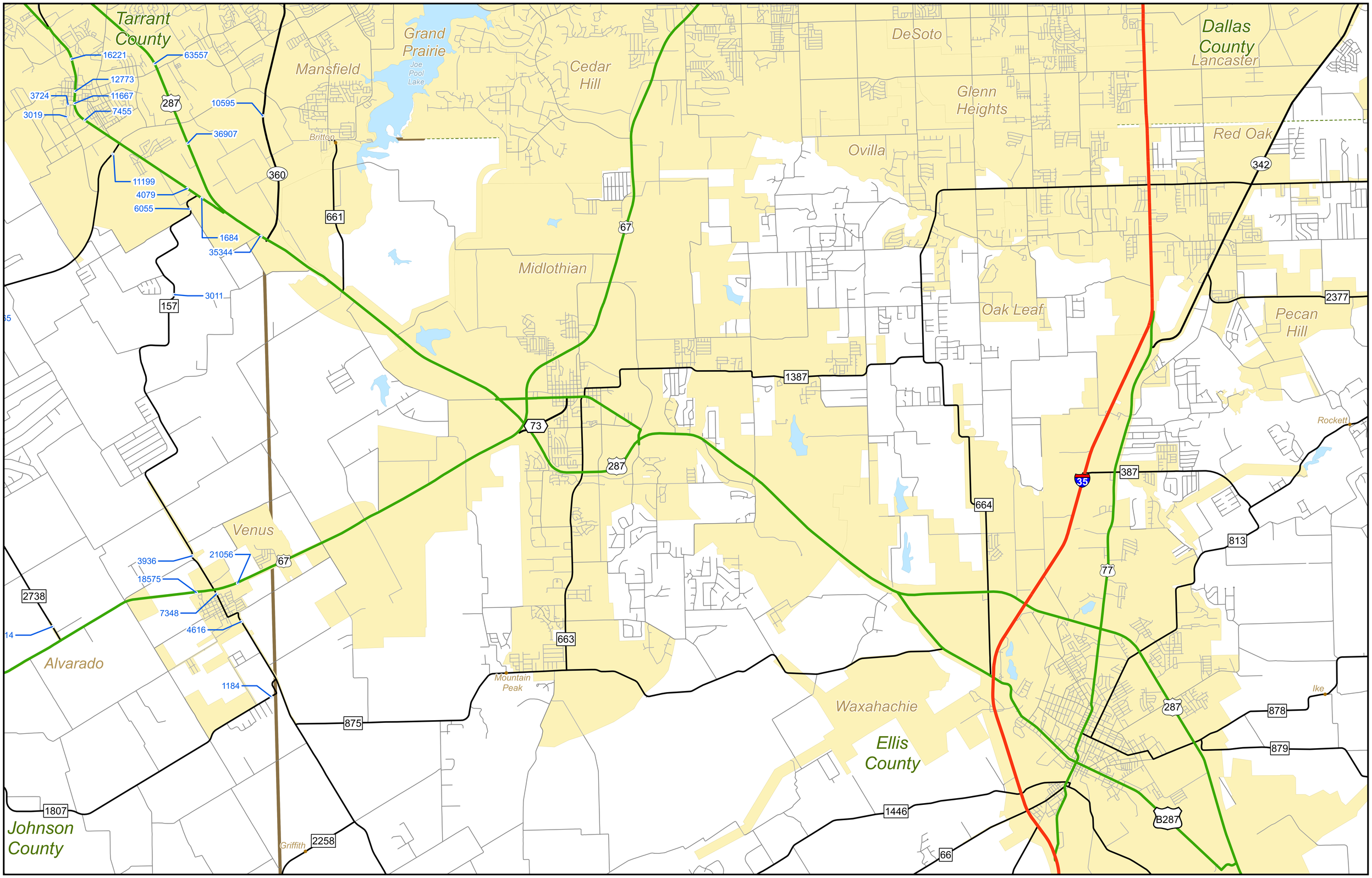

AADT
Town
IH
US
State
Arterials & Collectors
County
Local
Inset
City
County
District

*Traffic volumes set apart with an asterisk (*) include tolled mainlane traffic.
**Traffic volumes set apart with a double asterisk (**) include non-tolled service road traffic.

Miles
0 0.5 1 2

N

2016 FORT WORTH DISTRICT TRAFFIC MAP

PREPARED BY THE
Texas Department of Transportation
Transportation Planning and Programming Division
Traffic Analysis System Support Branch
IN COOPERATION WITH THE
United States Department of Transportation Federal Highway Administration

COPYRIGHT 2017 by the Texas Department of Transportation.
All rights reserved.

NOTICE: This map has been prepared for internal use within the Texas Department of Transportation. Accuracy is limited to the validity of available data.

Toll road traffic counts are shown for context purposes only and may not represent On System traffic.

Publication Date: September 2017

Texas Department of Transportation

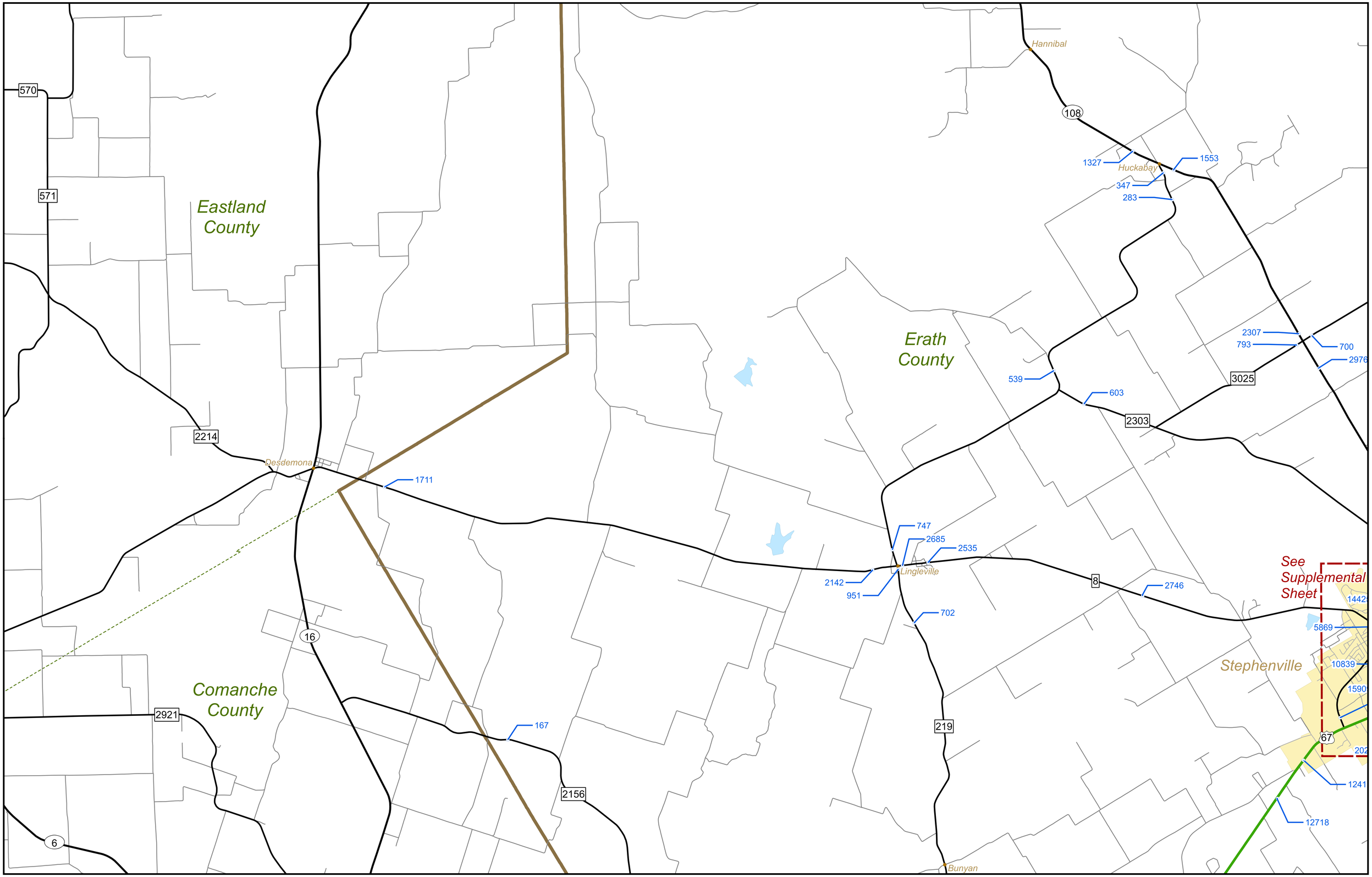

AADT
Town
IH
US
State
Arterials & Collectors
County
Local
Inset
City
County
District

*Traffic volumes set apart with an asterisk (*) include tolled mainlane traffic.
**Traffic volumes set apart with a double asterisk (**) include non-tolled service road traffic.

Miles
0 0.5 1 2

N

2016 FORT WORTH DISTRICT TRAFFIC MAP

PREPARED BY THE
Texas Department of Transportation
Transportation Planning and Programming Division
Traffic Analysis System Support Branch
IN COOPERATION WITH THE
United States Department of Transportation Federal Highway Administration

COPYRIGHT 2017 by the Texas Department of Transportation.
All rights reserved.

NOTICE: This map has been prepared for internal use within the Texas Department of Transportation. Accuracy is limited to the validity of available data.

Toll road traffic counts are shown for context purposes only and may not represent On System traffic.

Publication Date: September 2017

Texas Department of Transportation

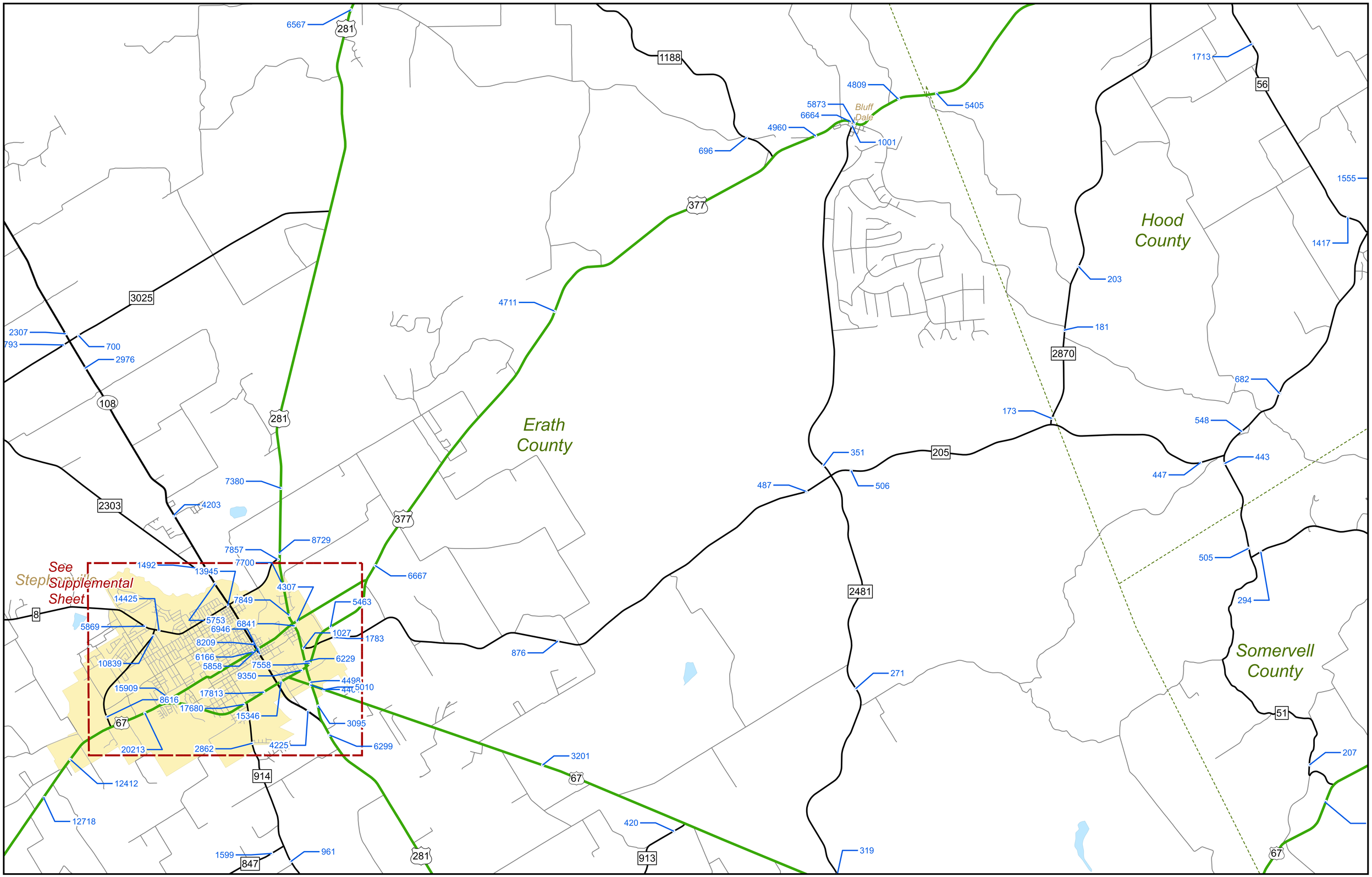

AADT	State	Inset			
Town	Arterials & Collectors	City			
IH	County	County			
US	Local	District			

*Traffic volumes set apart with an asterisk (*) include tolled mainlane traffic.
**Traffic volumes set apart with a double asterisk (**) include non-tolled service road traffic.

Miles
0 0.5 1 2

N

2016 FORT WORTH DISTRICT TRAFFIC MAP

PREPARED BY THE
Texas Department of Transportation
Transportation Planning and Programming Division
Traffic Analysis System Support Branch
IN COOPERATION WITH THE
United States Department of Transportation Federal Highway Administration

COPYRIGHT 2017 by the Texas Department of Transportation.
All rights reserved.

NOTICE: This map has been prepared for internal use within the Texas Department of Transportation. Accuracy is limited to the validity of available data.

Toll road traffic counts are shown for context purposes only and may not represent On System traffic.

Publication Date: September 2017

Texas Department of Transportation

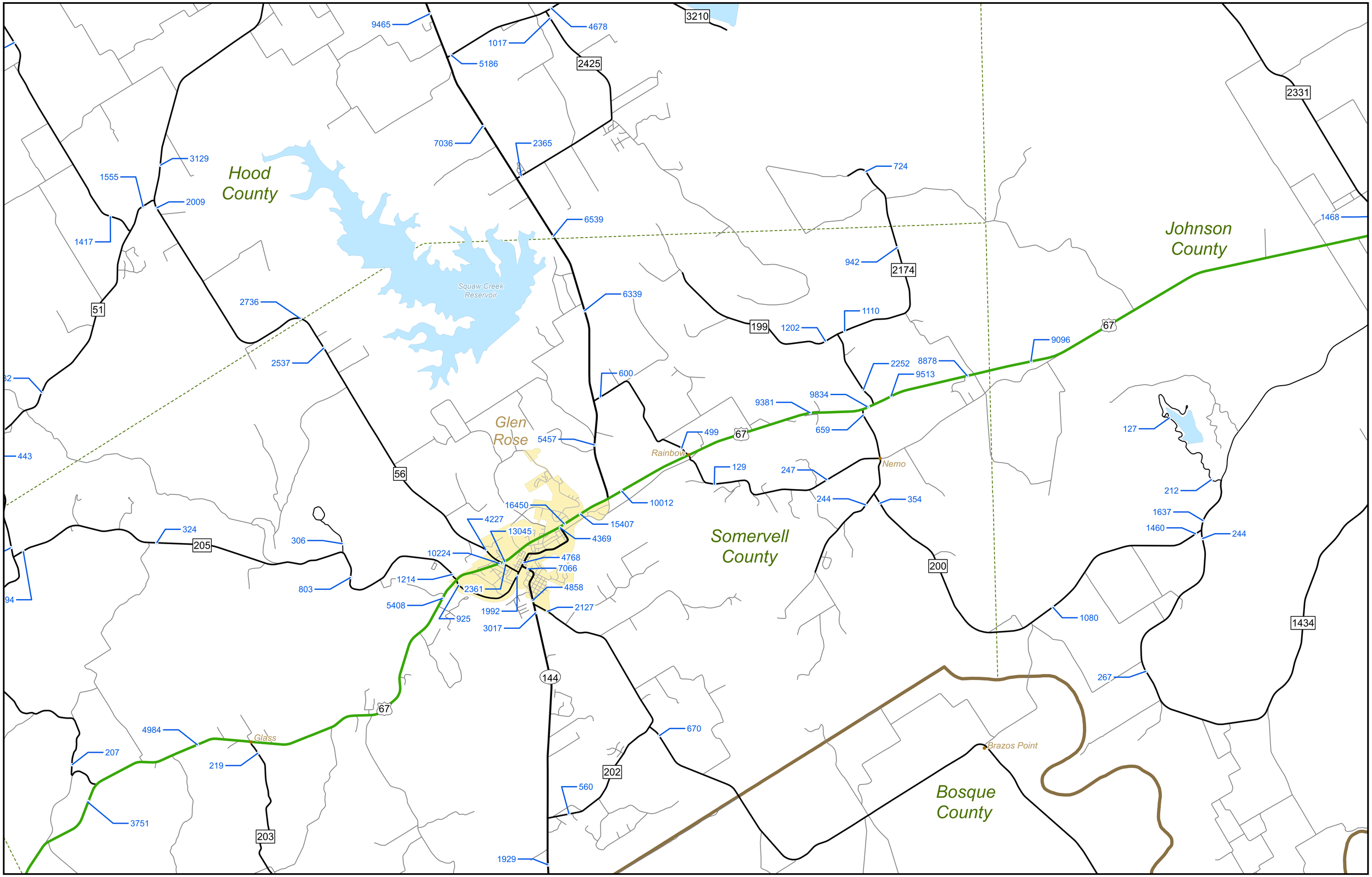

AADT
Town
IH
US
State
Arterials & Collectors
County
Local
Inset
City
County
District

*Traffic volumes set apart with an asterisk (*) include tolled mainlane traffic.
**Traffic volumes set apart with a double asterisk (**) include non-tolled service road traffic.

Miles
0 0.5 1 2

N

2016 FORT WORTH DISTRICT TRAFFIC MAP

PREPARED BY THE
Texas Department of Transportation
Transportation Planning and Programming Division
Traffic Analysis System Support Branch
IN COOPERATION WITH THE
United States Department of Transportation Federal Highway Administration

COPYRIGHT 2017 by the Texas Department of Transportation.
All rights reserved.

NOTICE: This map has been prepared for internal use within the Texas Department of Transportation. Accuracy is limited to the validity of available data.

Toll road traffic counts are shown for context purposes only and may not represent On System traffic.

Publication Date: September 2017

Texas Department of Transportation

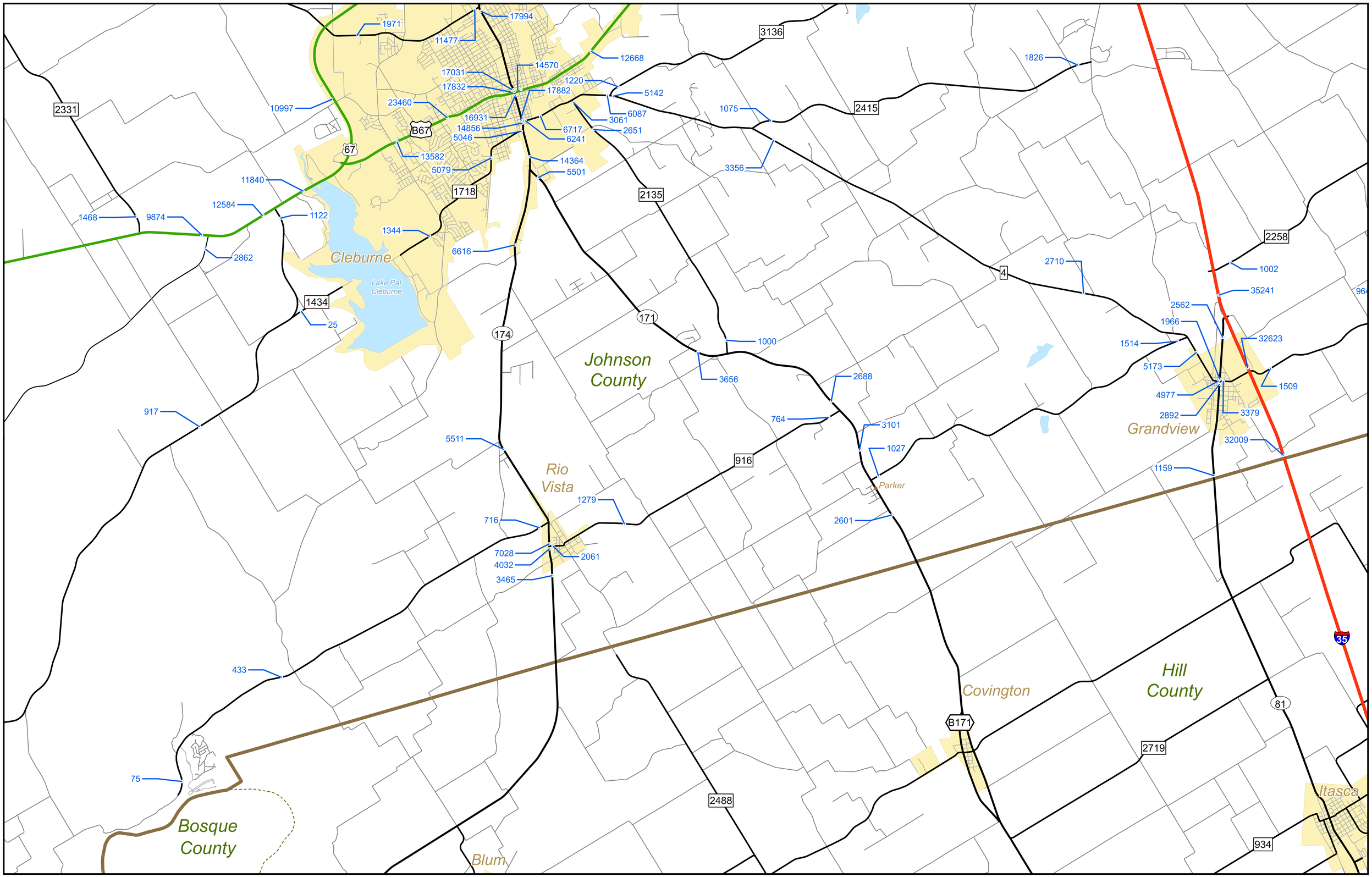

AADT	State	Inset	
Town	Arterials & Collectors	City	
IH	County	County	
US	Local	District	

*Traffic volumes set apart with an asterisk (*) include tolled mainlane traffic.
**Traffic volumes set apart with a double asterisk (**) include non-tolled service road traffic.

Miles
0 0.5 1 2

N

2016 FORT WORTH DISTRICT TRAFFIC MAP

PREPARED BY THE
Texas Department of Transportation
Transportation Planning and Programming Division
Traffic Analysis System Support Branch
IN COOPERATION WITH THE
United States Department of Transportation Federal Highway Administration

COPYRIGHT 2017 by the Texas Department of Transportation.
All rights reserved.

NOTICE: This map has been prepared for internal use within the Texas Department of Transportation. Accuracy is limited to the validity of available data.

Toll road traffic counts are shown for context purposes only and may not represent On System traffic.

Publication Date: September 2017

Texas Department of Transportation

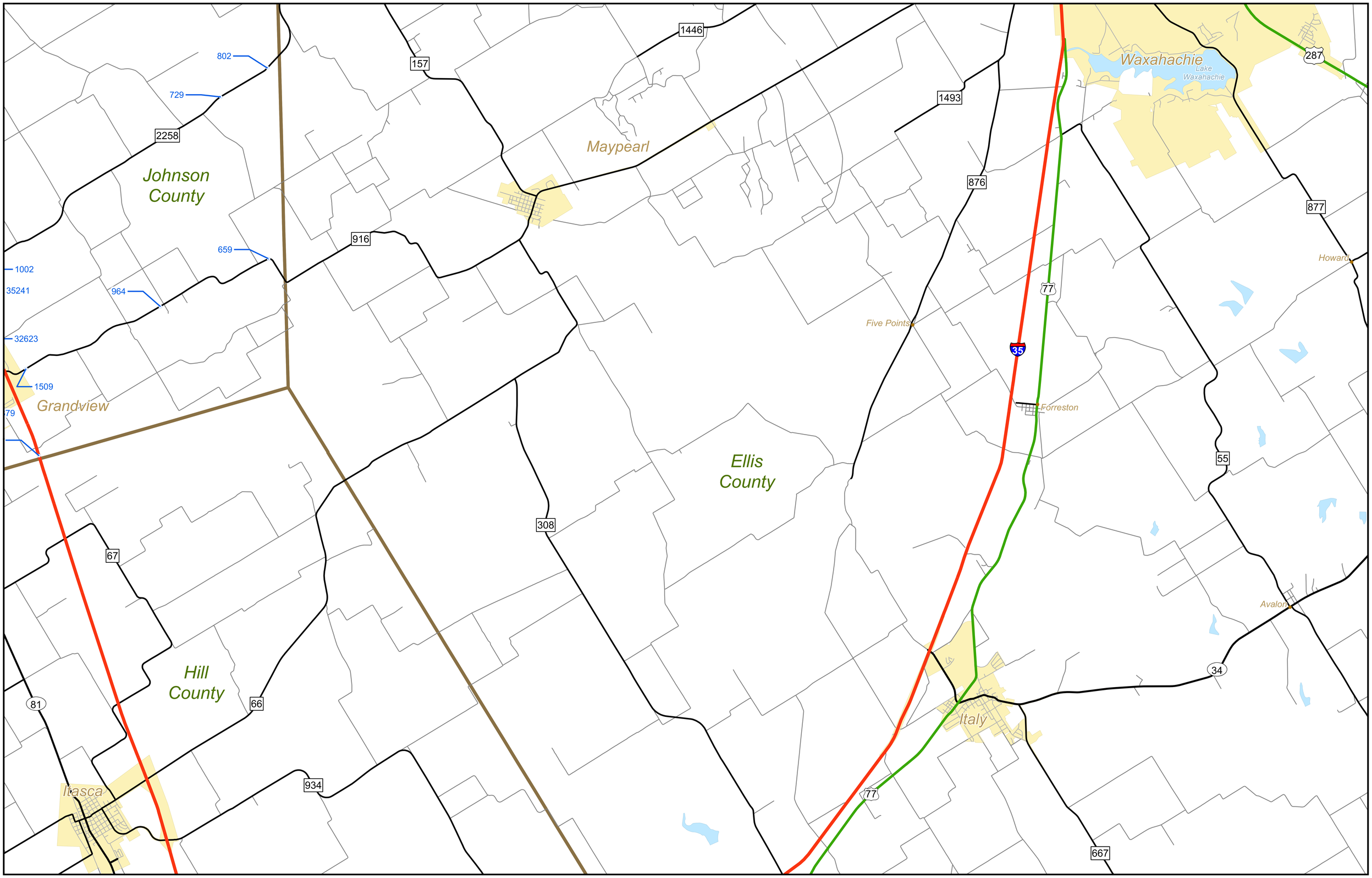

AADT		State		Inset	
Town		Arterials & Collectors		City	
IH		County		County	
US		Local		District	

*Traffic volumes set apart with an asterisk (*) include tolled mainlane traffic.
**Traffic volumes set apart with a double asterisk (**) include non-tolled service road traffic.

Miles
0 0.5 1 2

N

2016 FORT WORTH DISTRICT TRAFFIC MAP

PREPARED BY THE
Texas Department of Transportation
Transportation Planning and Programming Division
Traffic Analysis System Support Branch
IN COOPERATION WITH THE
United States Department of Transportation Federal Highway Administration

COPYRIGHT 2017 by the Texas Department of Transportation.
All rights reserved.

NOTICE: This map has been prepared for internal use within the Texas Department of Transportation. Accuracy is limited to the validity of available data.

Toll road traffic counts are shown for context purposes only and may not represent On System traffic.

Publication Date: September 2017

Texas Department of Transportation

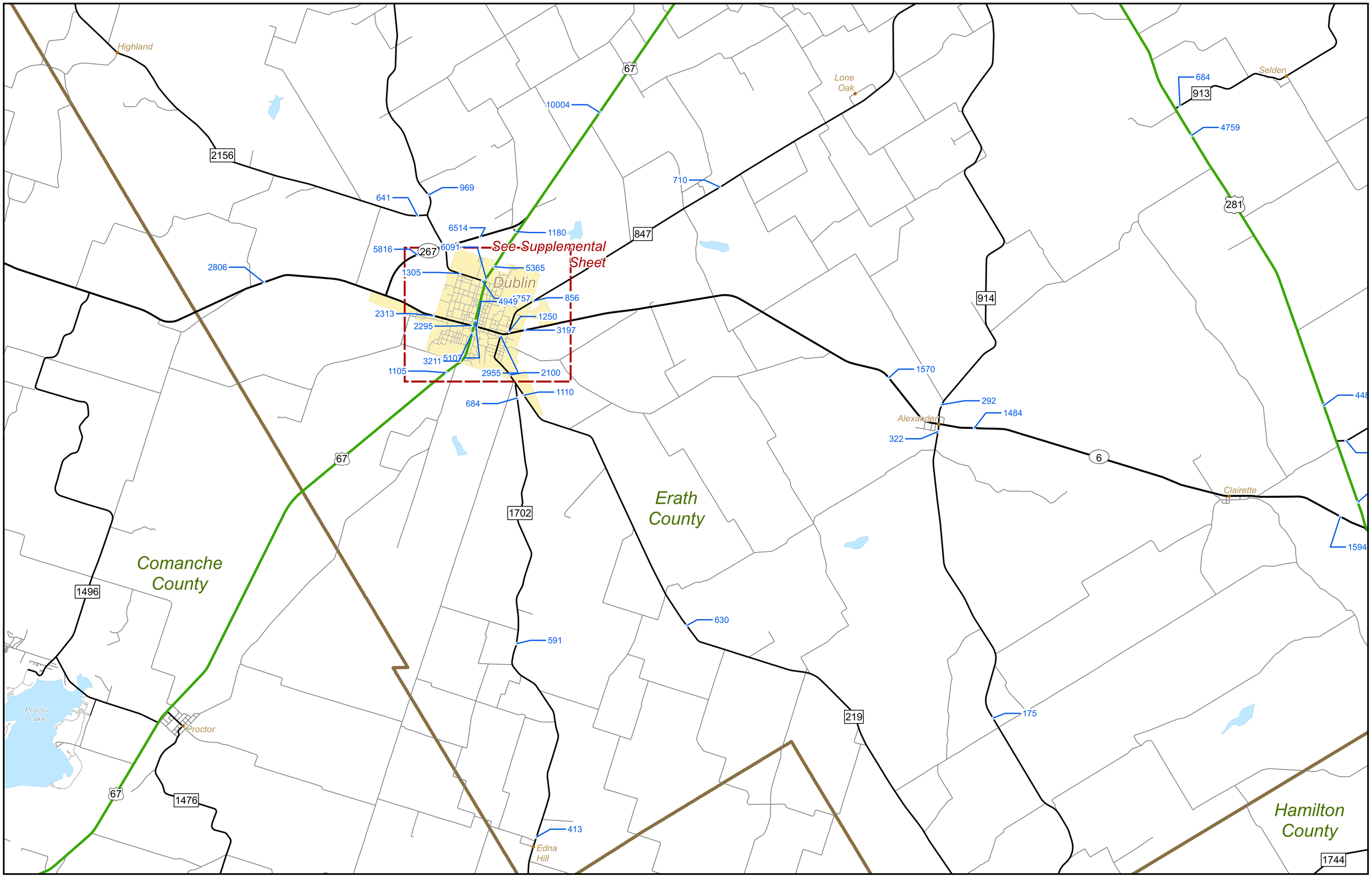

AADT
Town
IH
US
State
Arterials & Collectors
County
Local
Inset
City
County
District

*Traffic volumes set apart with an asterisk (*) include tolled mainlane traffic.
**Traffic volumes set apart with a double asterisk (**) include non-tolled service road traffic.

Miles
0 0.5 1 2

N

2016 FORT WORTH DISTRICT TRAFFIC MAP

PREPARED BY THE
Texas Department of Transportation
Transportation Planning and Programming Division
Traffic Analysis System Support Branch
IN COOPERATION WITH THE
United States Department of Transportation Federal Highway Administration

COPYRIGHT 2017 by the Texas Department of Transportation.
All rights reserved.

NOTICE: This map has been prepared for internal use within the Texas Department of Transportation. Accuracy is limited to the validity of available data.

Toll road traffic counts are shown for context purposes only and may not represent On System traffic.

Publication Date: September 2017

Texas Department of Transportation

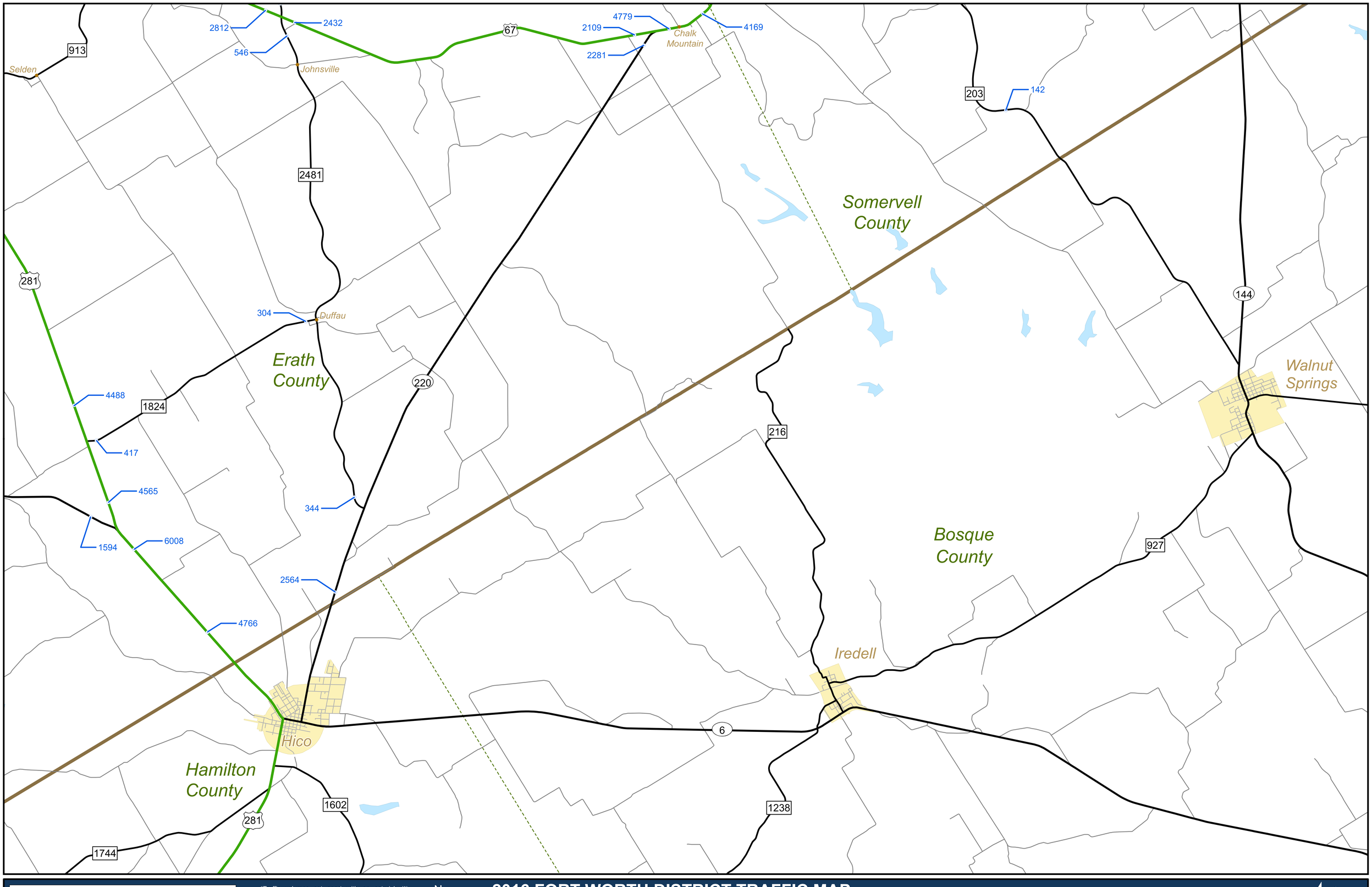

AADT
Town
IH
US
State
Arterials & Collectors
County
Local
Inset
City
County
District

*Traffic volumes set apart with an asterisk (*) include tolled mainlane traffic.
**Traffic volumes set apart with a double asterisk (**) include non-tolled service road traffic.

Miles
0 0.5 1 2

N

2016 FORT WORTH DISTRICT TRAFFIC MAP

PREPARED BY THE
Texas Department of Transportation
Transportation Planning and Programming Division
Traffic Analysis System Support Branch
IN COOPERATION WITH THE
United States Department of Transportation Federal Highway Administration

COPYRIGHT 2017 by the Texas Department of Transportation.
All rights reserved.

NOTICE: This map has been prepared for internal use within the Texas Department of Transportation. Accuracy is limited to the validity of available data.

Toll road traffic counts are shown for context purposes only and may not represent On System traffic.

Publication Date: September 2017

Texas Department of Transportation

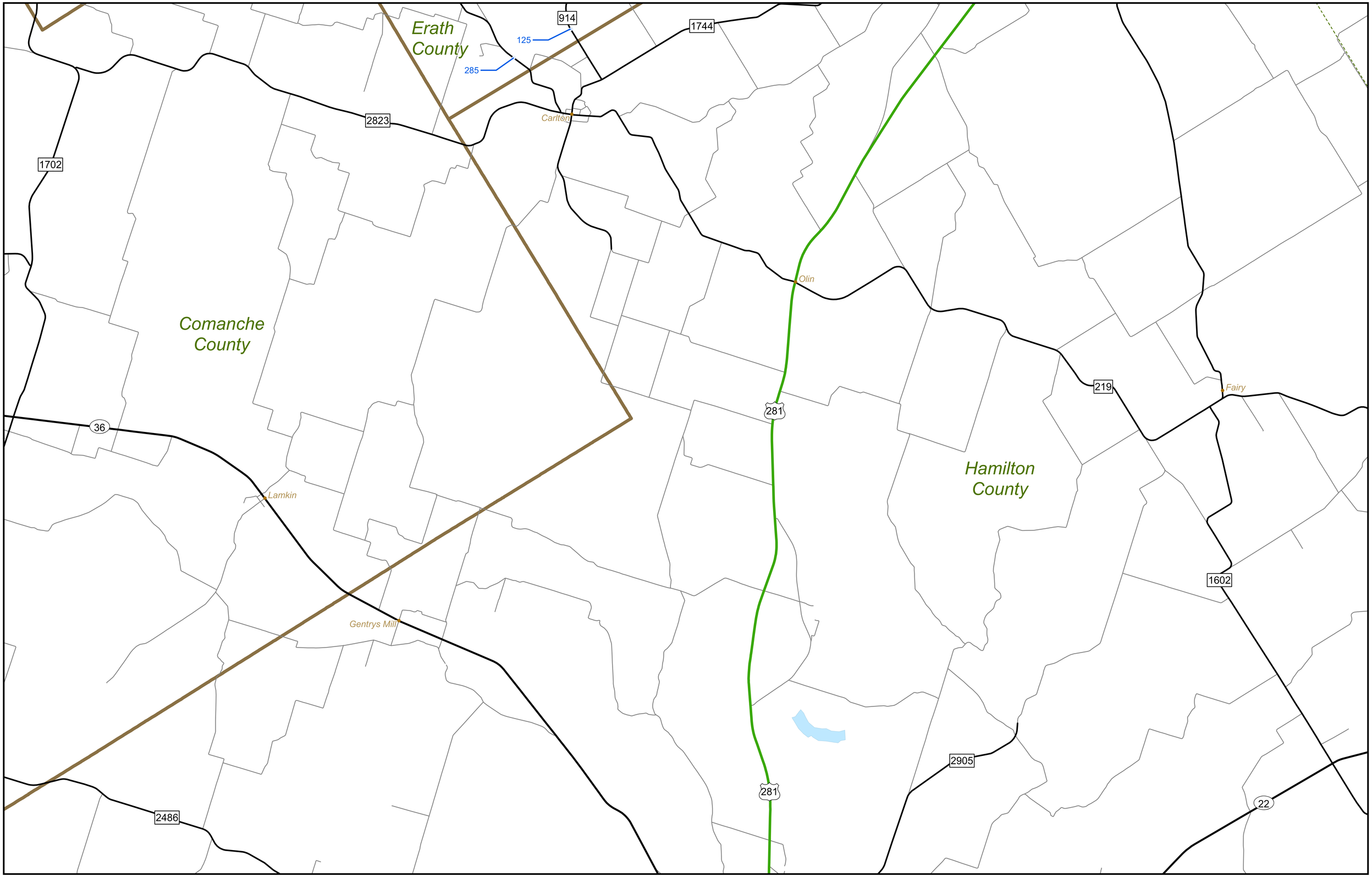

AADT	State	Inset
Town	Arterials & Collectors	City
IH	County	County
US	Local	District

*Traffic volumes set apart with an asterisk (*) include tolled mainlane traffic.
**Traffic volumes set apart with a double asterisk (**) include non-tolled service road traffic.

Miles
0 0.5 1 2

N

2016 FORT WORTH DISTRICT TRAFFIC MAP

PREPARED BY THE
Texas Department of Transportation
Transportation Planning and Programming Division
Traffic Analysis System Support Branch
IN COOPERATION WITH THE
United States Department of Transportation Federal Highway Administration

COPYRIGHT 2017 by the Texas Department of Transportation.
All rights reserved.

NOTICE: This map has been prepared for internal use within the Texas Department of Transportation. Accuracy is limited to the validity of available data.

Toll road traffic counts are shown for context purposes only and may not represent On System traffic.

Publication Date: September 2017

Texas Department of Transportation