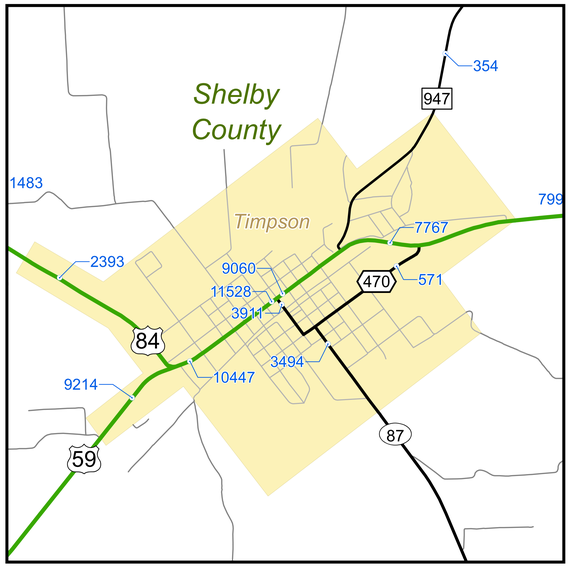

Timpson (See Basesheet 1)

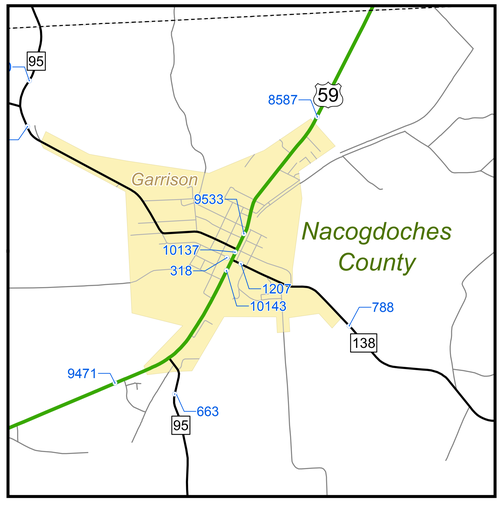

Garrison (See Basesheet 1)

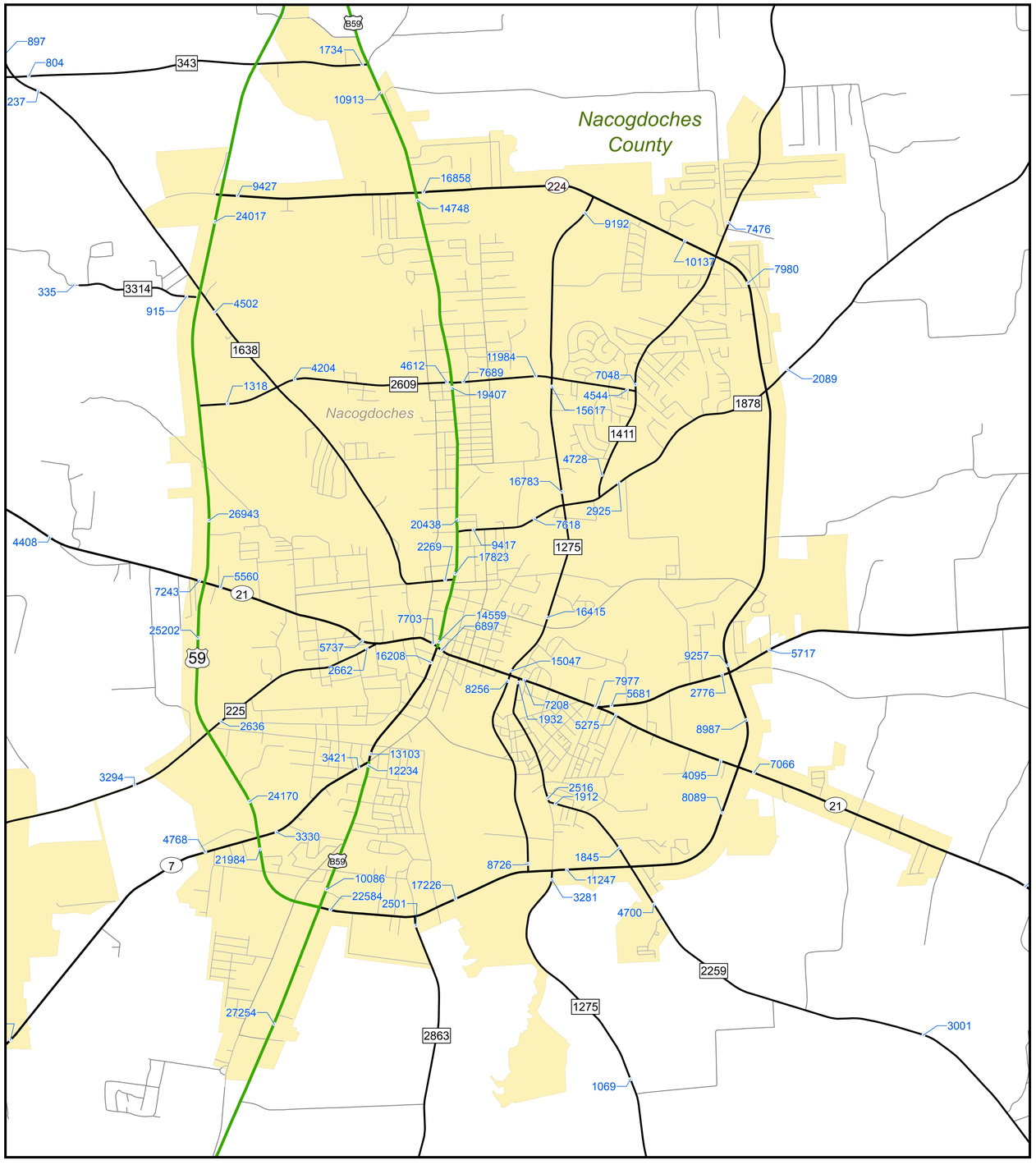

Nacogdoches (See Basesheet 1 and 4)

AADT		State		City	
Town		Arterials & Collectors		County	
IH		County		District	
US		Local			

N

2016 LUFKIN DISTRICT TRAFFIC MAP

PREPARED BY THE
Texas Department of Transportation
Transportation Planning and Programming Division
Traffic Analysis System Support Branch
IN COOPERATION WITH THE
United States Department of Transportation Federal Highway Administration

COPYRIGHT 2017 by the Texas Department of Transportation.
All rights reserved.

NOTICE: This map has been prepared for internal use within the Texas Department of Transportation. Accuracy is limited to the validity of available data.

Toll road traffic counts are shown for context purposes only and may not represent On System traffic.

Publication Date: September 2017

Texas Department of Transportation

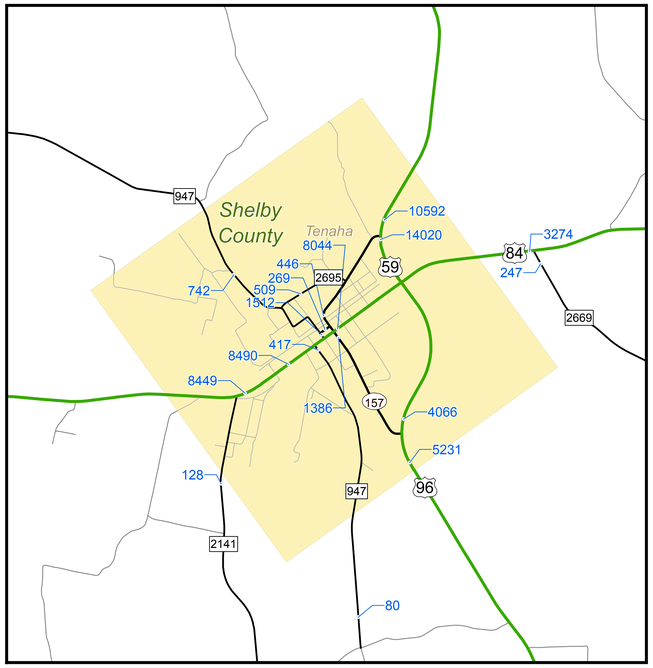

Tenaha (See Basesheet 1 and 2)

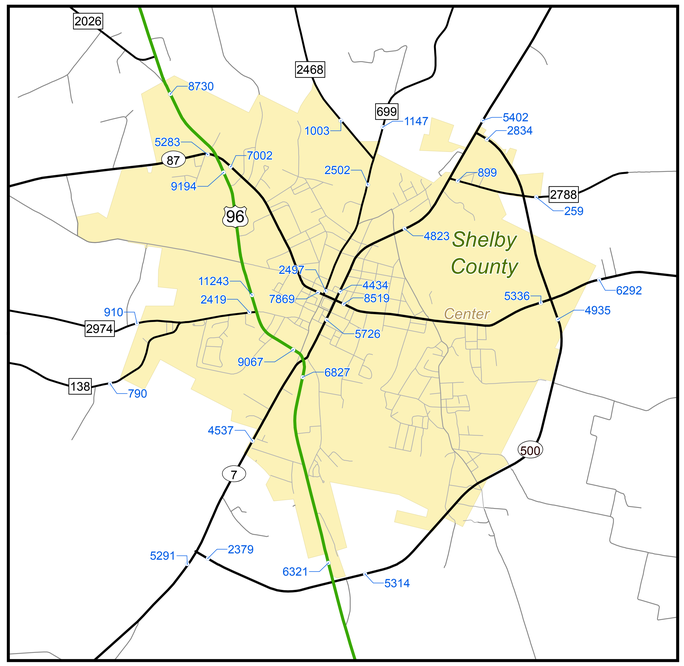

Center (See Basesheet 2)

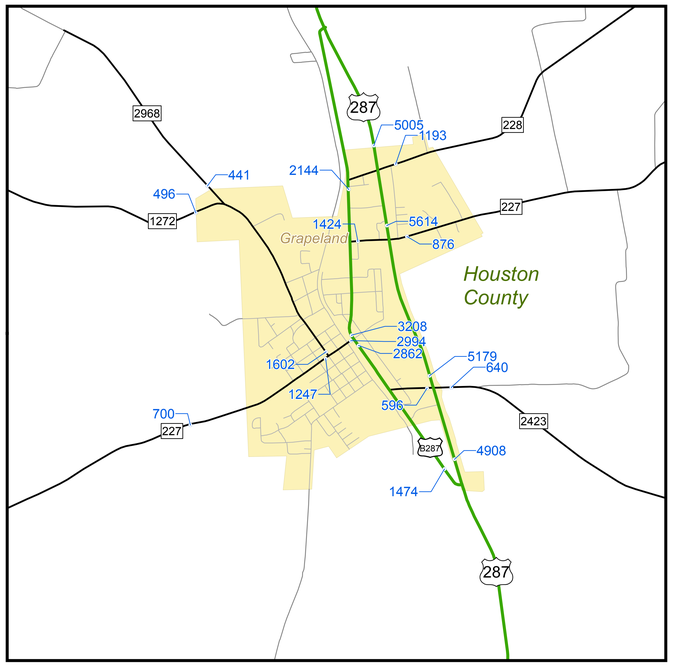

Grapeland (See Basesheet 3)

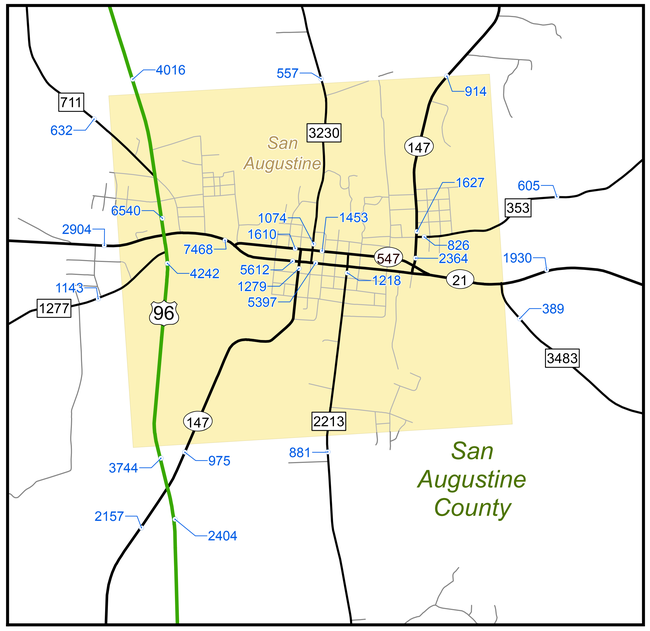

San Augustine (See Basesheet 5)

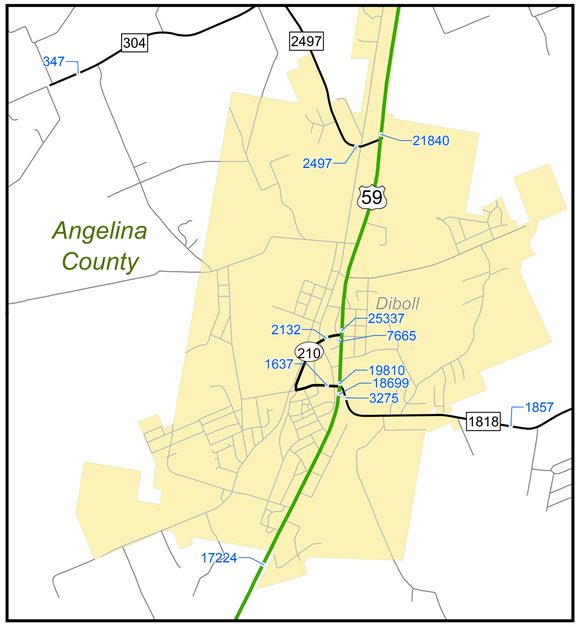

Diboll (See Basesheet 4)

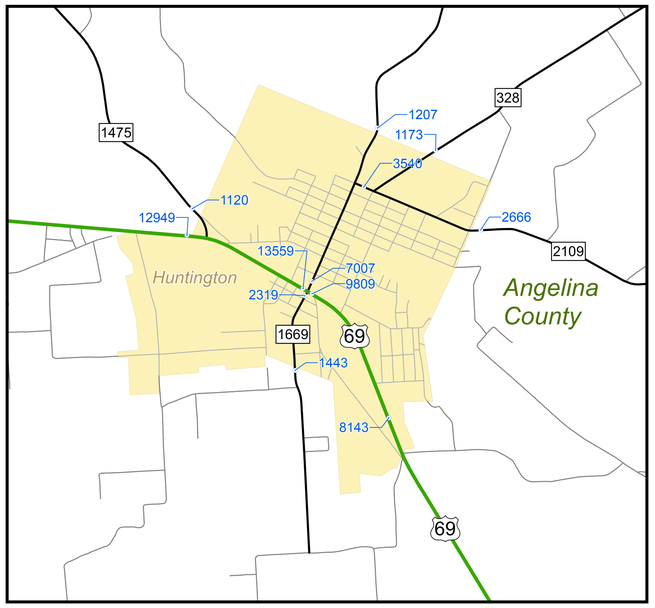

Huntington (See Basesheet 4)

AADT
Town
IH
US
State
Arterials & Collectors
County
Local
City
County
District

N

2016 LUFKIN DISTRICT TRAFFIC MAP

PREPARED BY THE
Texas Department of Transportation
Transportation Planning and Programming Division
Traffic Analysis System Support Branch
IN COOPERATION WITH THE
United States Department of Transportation Federal Highway Administration

COPYRIGHT 2017 by the Texas Department of Transportation.
All rights reserved.

NOTICE: This map has been prepared for internal use within the Texas Department of Transportation. Accuracy is limited to the validity of available data.

Toll road traffic counts are shown for context purposes only and may not represent On System traffic.

Publication Date: September 2017

Texas Department of Transportation

SUPPLEMENTAL SHEET 2 of 4

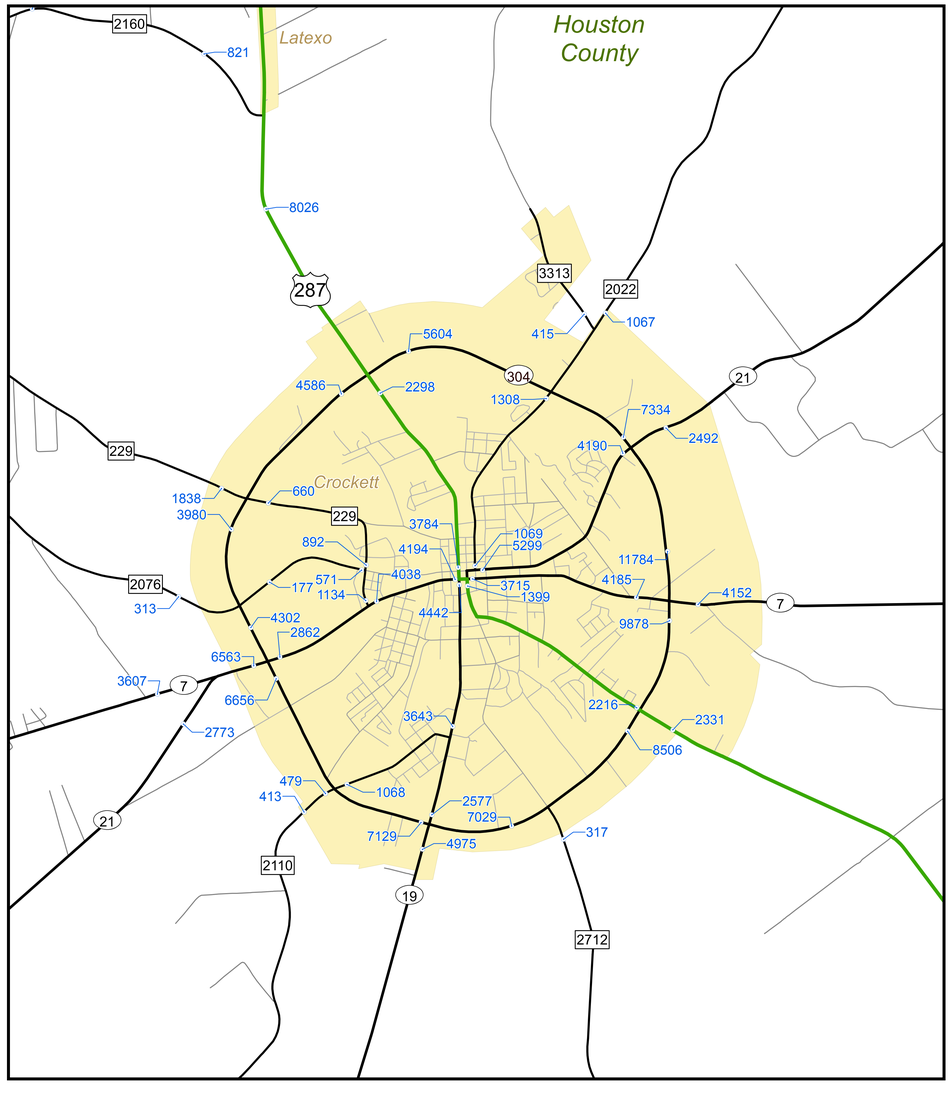

Crockett (See Basesheet 3)

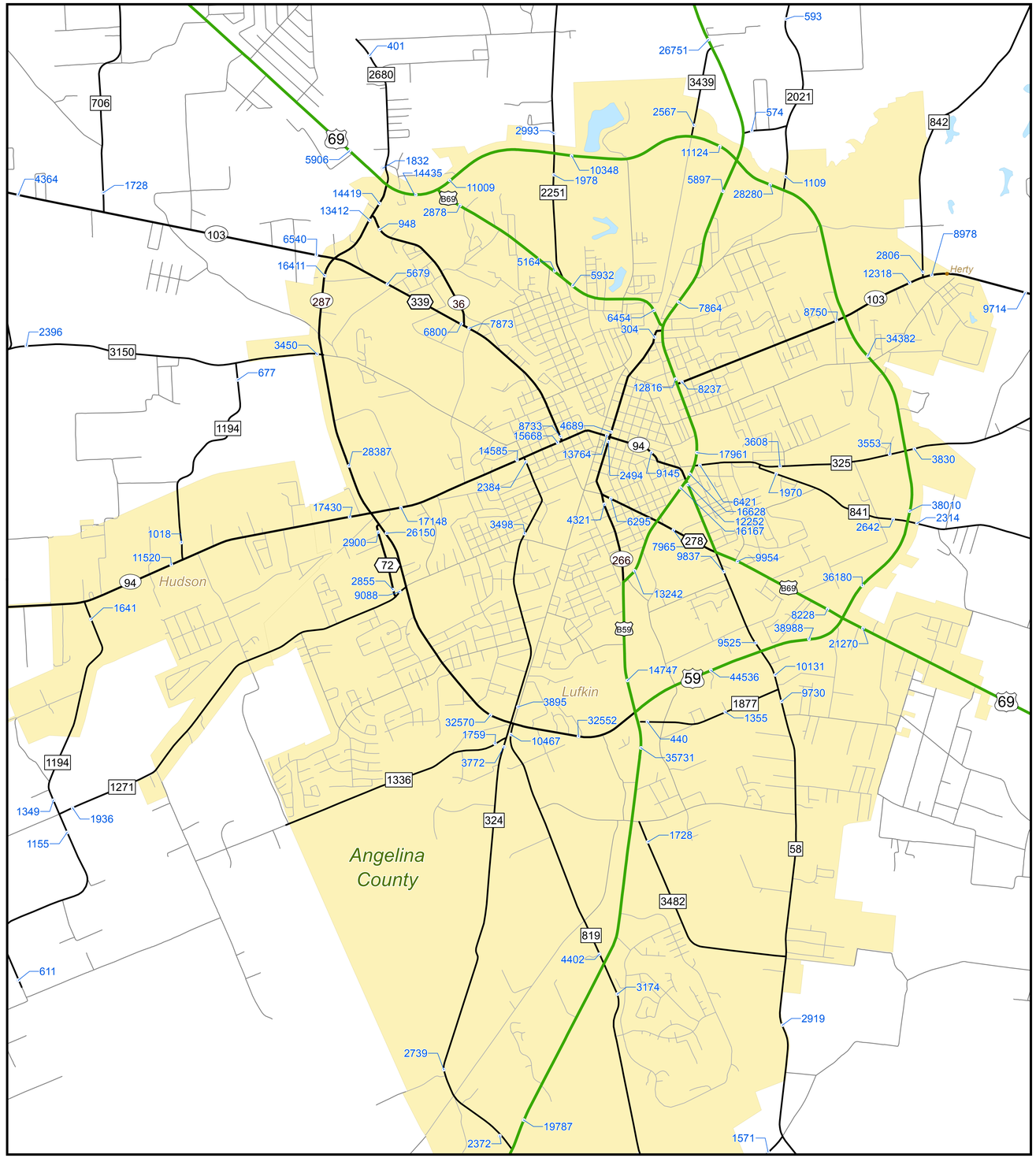

Lufkin (See Basesheet 4)

AADT		State		City	
Town		Arterials & Collectors		County	
IH		County		District	
US		Local			

N

2016 LUFKIN DISTRICT TRAFFIC MAP

PREPARED BY THE
Texas Department of Transportation
Transportation Planning and Programming Division
Traffic Analysis System Support Branch
IN COOPERATION WITH THE
United States Department of Transportation Federal Highway Administration

COPYRIGHT 2017 by the Texas Department of Transportation.
All rights reserved.

NOTICE: This map has been prepared for internal use within the Texas Department of Transportation. Accuracy is limited to the validity of available data.

Toll road traffic counts are shown for context purposes only and may not represent On System traffic.

Publication Date: September 2017

Texas Department of Transportation

SUPPLEMENTAL SHEET 3 OF 4

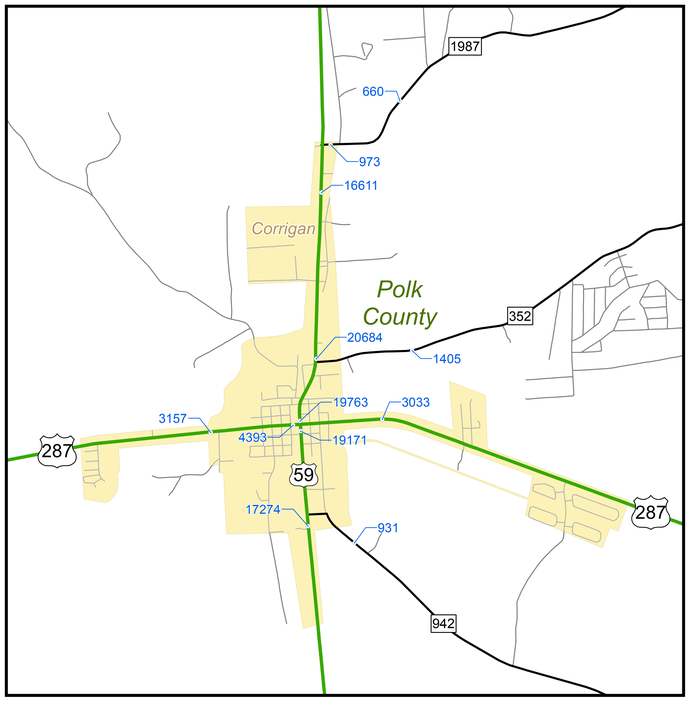

Corrigan (See Basesheet 7)

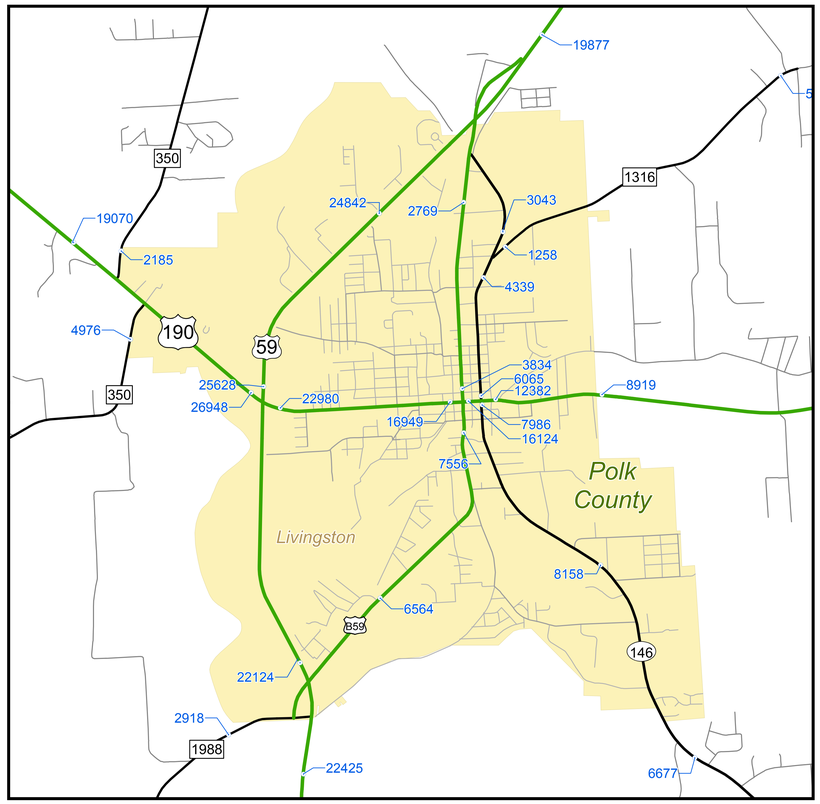

Livingston (See Basesheet 7 and 9)

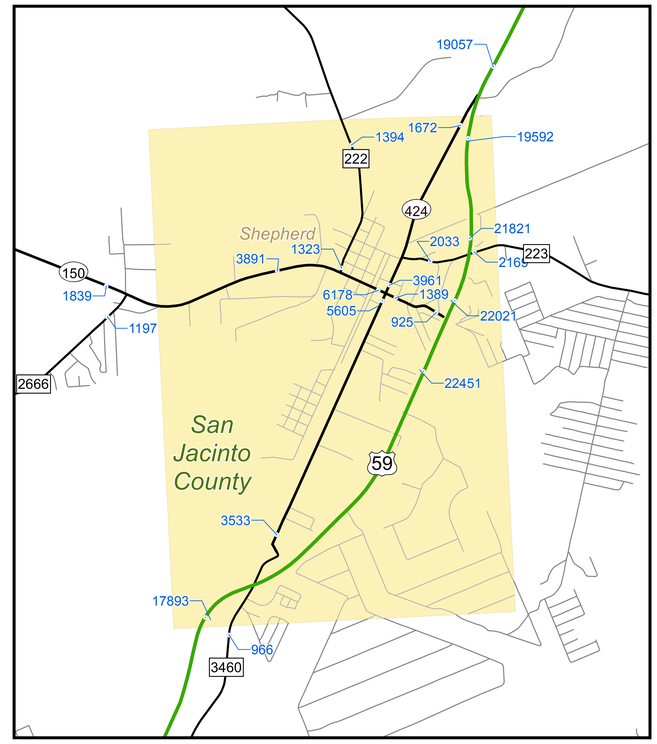

Shepherd (See Basesheet 9)

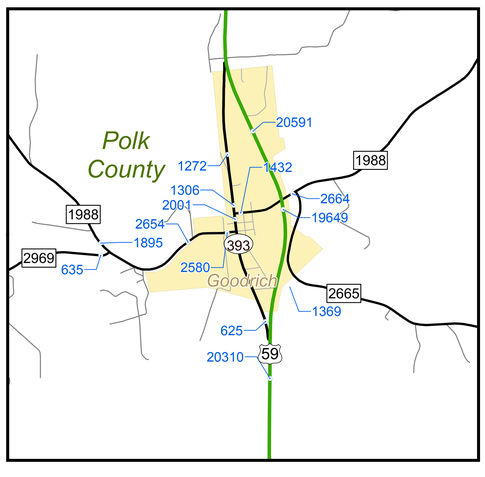

Goodrich (See Basesheet 9)

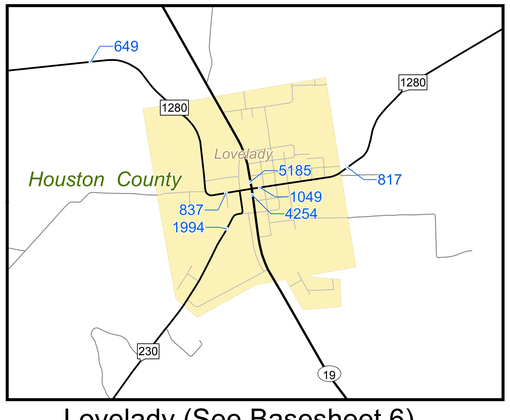

Lovelady (See Basesheet 6)

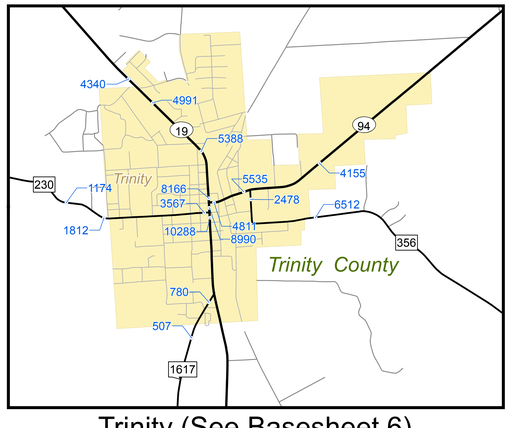

Trinity (See Basesheet 6)

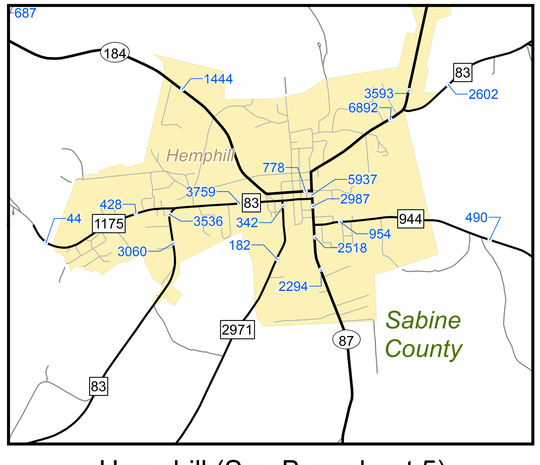

Hemphill (See Basesheet 5)

AADT
Town
IH
US
State
Arterials & Collectors
County
Local
City
County
District

N

2016 LUFKIN DISTRICT TRAFFIC MAP

PREPARED BY THE
Texas Department of Transportation
Transportation Planning and Programming Division
Traffic Analysis System Support Branch
IN COOPERATION WITH THE
United States Department of Transportation Federal Highway Administration

COPYRIGHT 2017 by the Texas Department of Transportation.
All rights reserved.

NOTICE: This map has been prepared for internal use within the Texas Department of Transportation. Accuracy is limited to the validity of available data.

Toll road traffic counts are shown for context purposes only and may not represent On System traffic.

Publication Date: September 2017

Texas Department of Transportation

SUPPLEMENTAL SHEET 4 OF 4