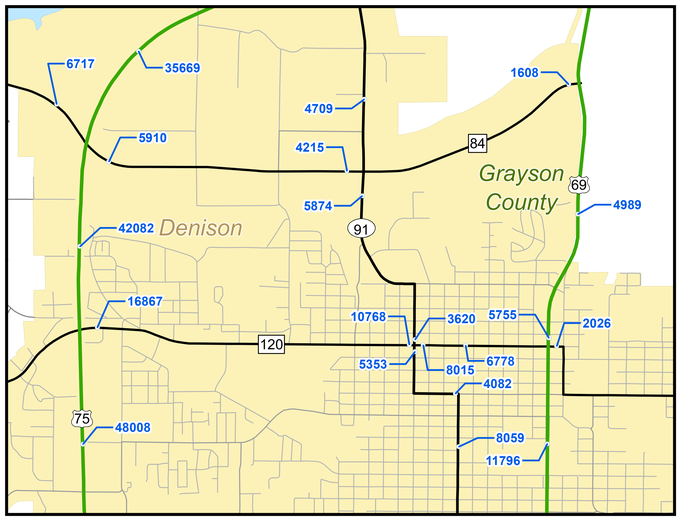

Denison (See Base Sheet 1)

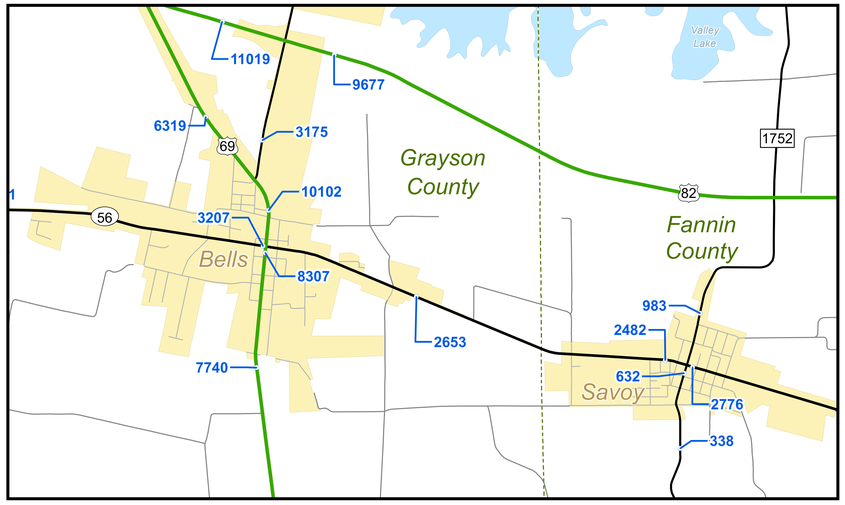

Bells/Savoy (See Base Sheet 1)

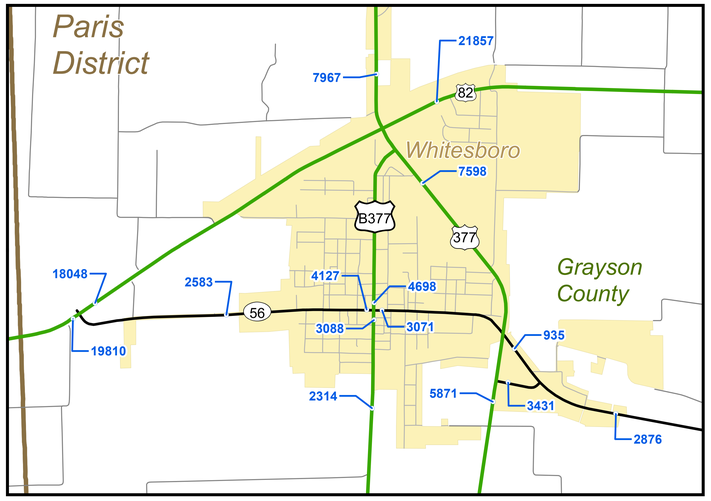

Whitesboro (See Base Sheet 1)

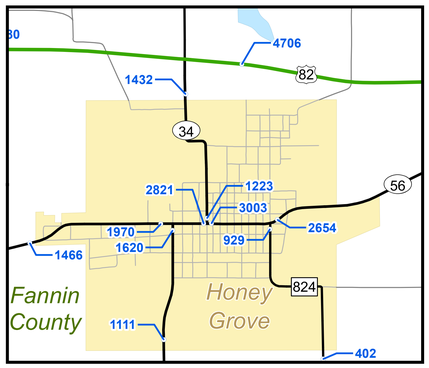

Honey Grove (See Base Sheet 2)

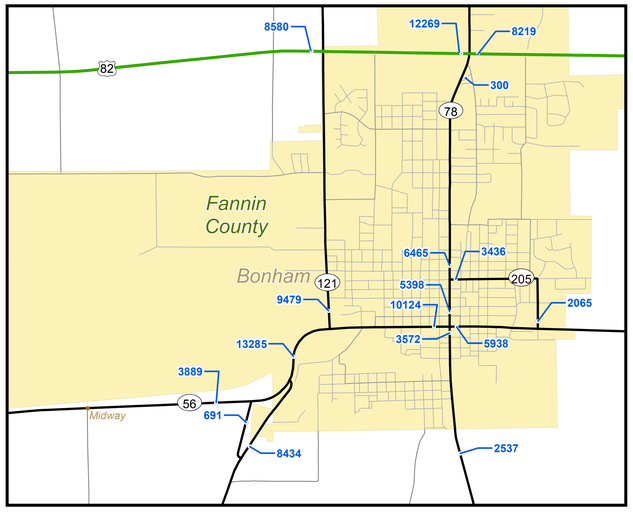

Bonham (See Base Sheet 2)

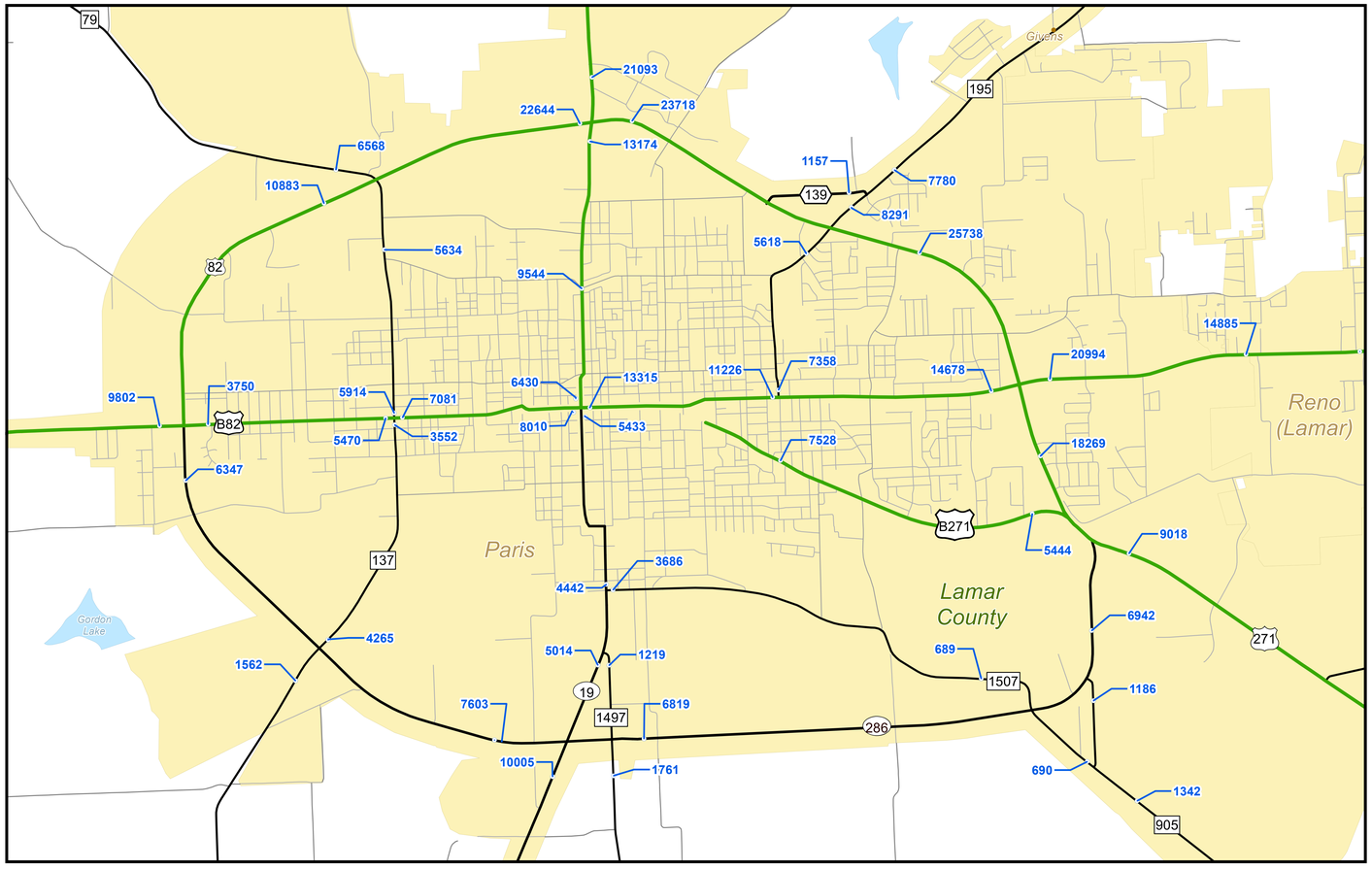

Paris (See Base Sheet 2)

AADT		State		City	
Town		Arterials & Collectors		County	
IH		County		District	
US		Local			

N

2016 PARIS DISTRICT TRAFFIC MAP

PREPARED BY THE
Texas Department of Transportation
Transportation Planning and Programming Division
Traffic Analysis System Support Branch
IN COOPERATION WITH THE
United States Department of Transportation Federal Highway Administration

COPYRIGHT 2017 by the Texas Department of Transportation.
All rights reserved.

NOTICE: This map has been prepared for internal use within the Texas Department of Transportation. Accuracy is limited to the validity of available data.

Toll road traffic counts are shown for context purposes only and may not represent On System traffic.

Publication Date: September 2017

Texas Department of Transportation

SUPPLEMENTAL SHEET 1

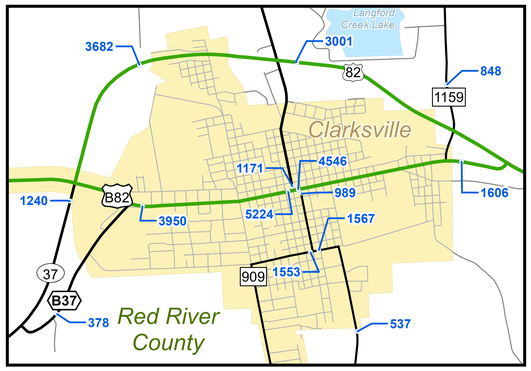

Clarksville (See Base Sheet 3)

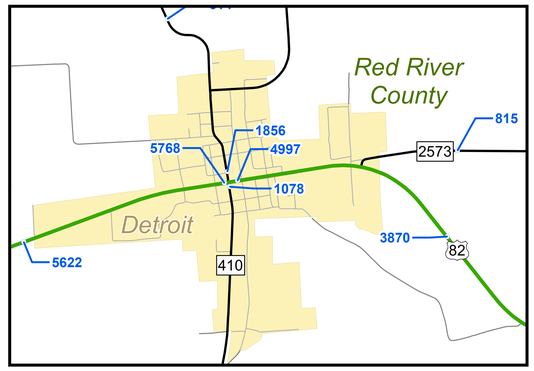

Detroit (See Base Sheet 3)

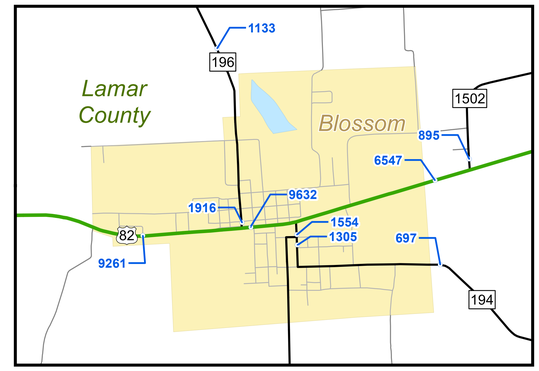

Blossom (See Base Sheet 3)

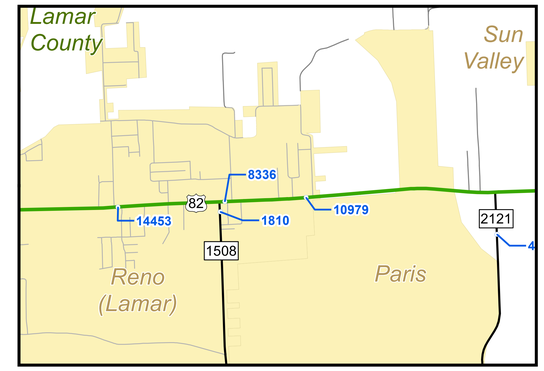

Reno (Lamar) (See Base Sheet 3)

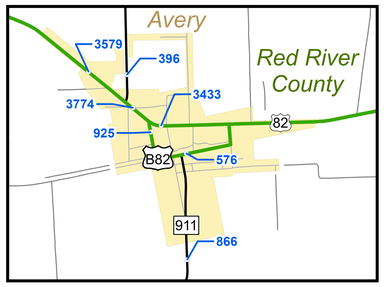

Avery (See Base Sheet 3)

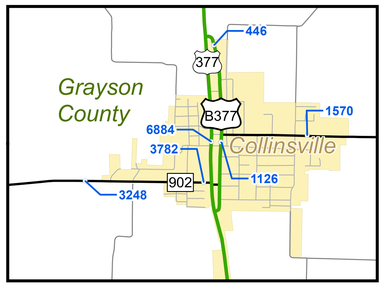

Collinsville (See Base Sheet 4)

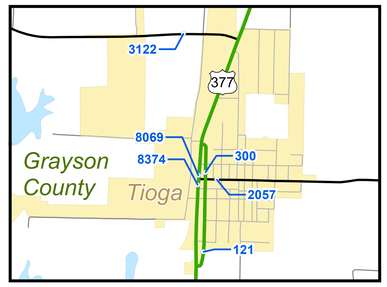

Tioga (See Base Sheet 4)

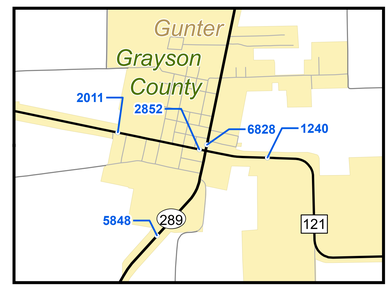

Gunter (See Base Sheet 4)

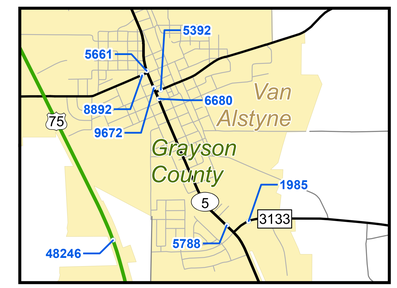

Van Alstyne (See Base Sheet 4)

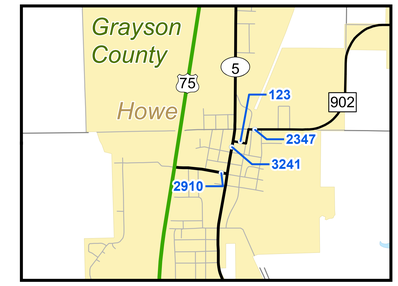

Howe (See Base Sheet 4)

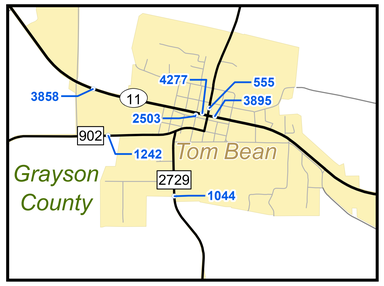

Tom Bean (See Base Sheet 4)

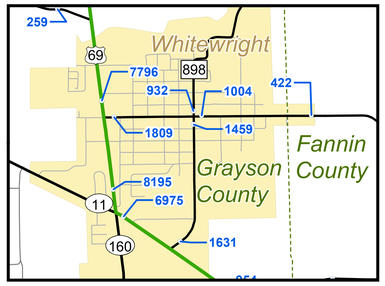

Whitewright (See Base Sheet

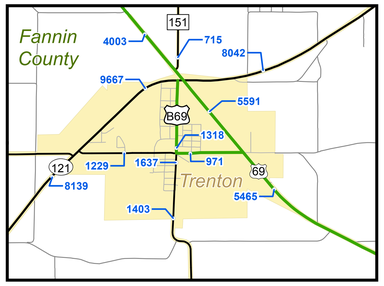

Trenton (See Base Sheet 4)

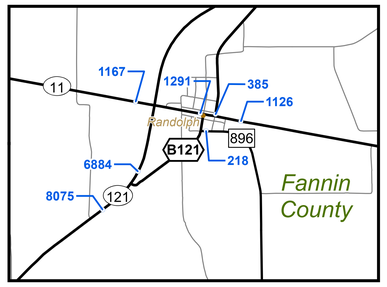

Randolph (See Base Sheet 4)

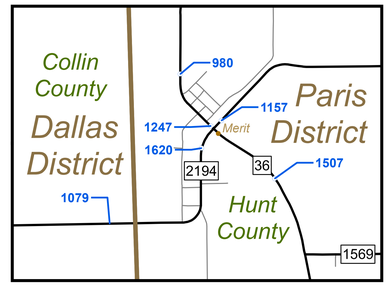

Merit (See Base Sheet 4)

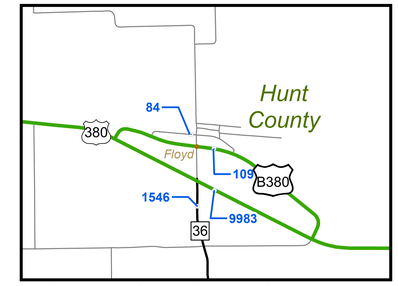

Floyd (See Base Sheet 3)

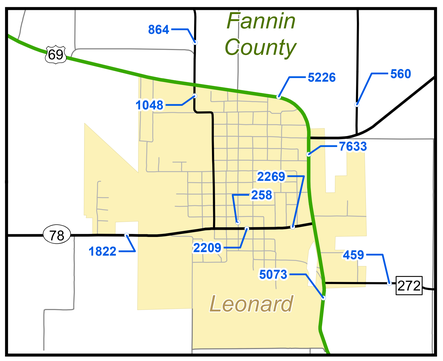

Leonard (See Base Sheet 4)

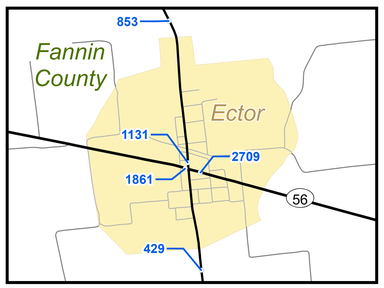

Ector (See Base Sheets 1 & 2)

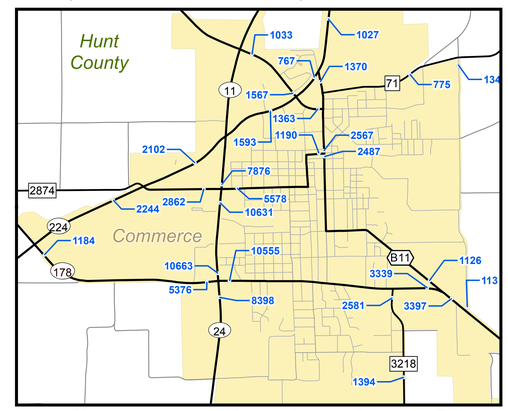

Commerce (See Base Sheet 5)

AADT | State | City
Town | Arterials & Collectors | County
IH | County | District
US | Local

N

2016 PARIS DISTRICT TRAFFIC MAP

PREPARED BY THE
Texas Department of Transportation
Transportation Planning and Programming Division
Traffic Analysis System Support Branch
IN COOPERATION WITH THE
United States Department of Transportation Federal Highway Administration

COPYRIGHT 2017 by the Texas Department of Transportation.
All rights reserved.

NOTICE: This map has been prepared for internal use within the Texas Department of Transportation. Accuracy is limited to the validity of available data.

Toll road traffic counts are shown for context purposes only and may not represent On System traffic.

Publication Date: September 2017

Texas Department of Transportation

SUPPLEMENTAL SHEET 2

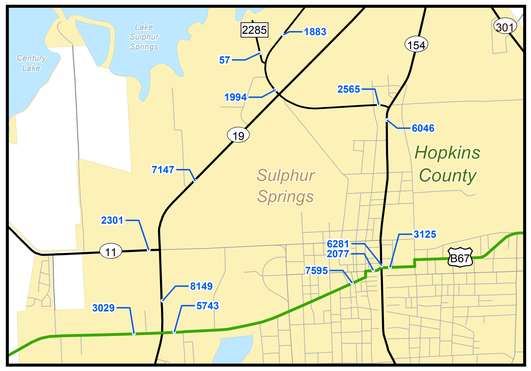

Sulpher Springs (See Base Sheet 5)

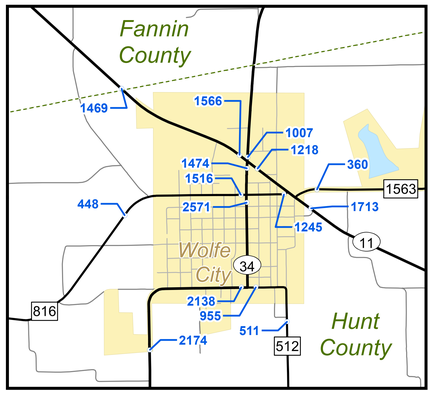

Wolfe City (See Base Sheet 5)

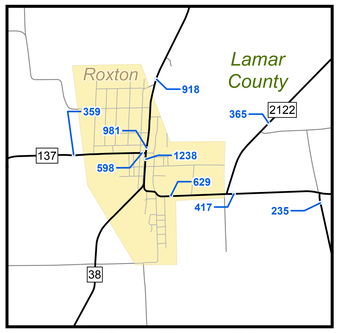

Roxton (See Base Sheet 5)

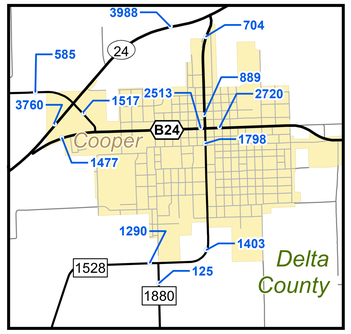

Cooper (See Base Sheet 5)

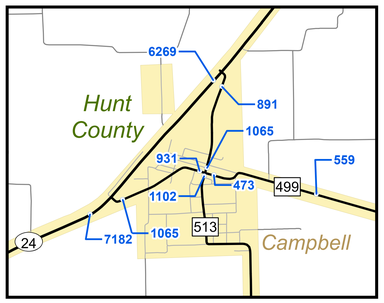

Campbell (See Base Sheet 5)

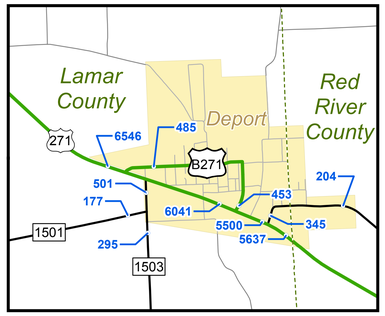

Deport (See Base Sheet 6)

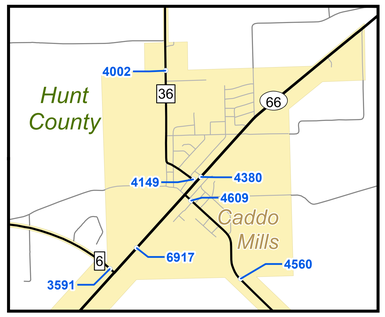

Caddo Mills (See Base Sheet 7)

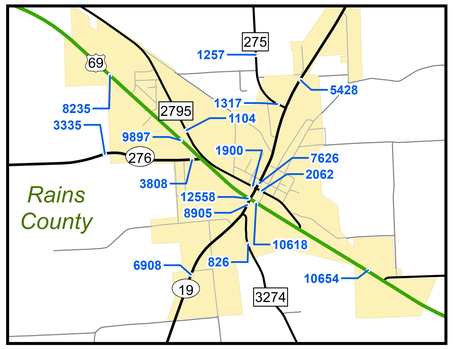

Emory (See Base Sheet 7)

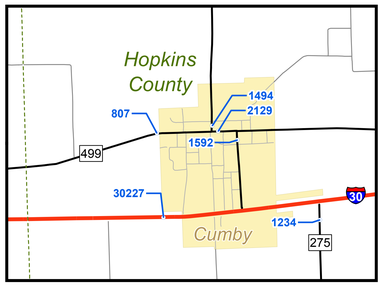

Cumby (See Base Sheet 5)

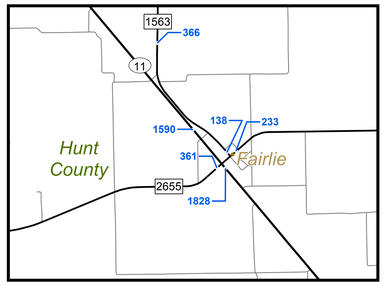

Fairlie (See Base Sheet 5)

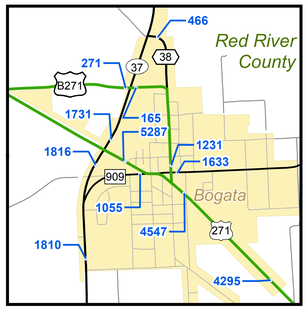

Bogata (See Base Sheet 6)

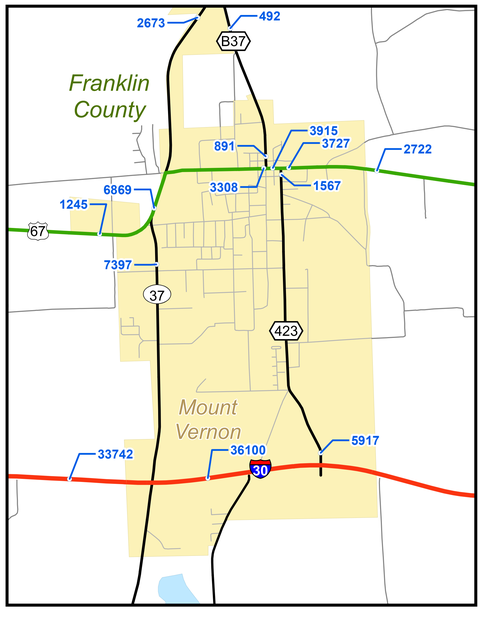

Mount Vernon (See Base Sheet 6)

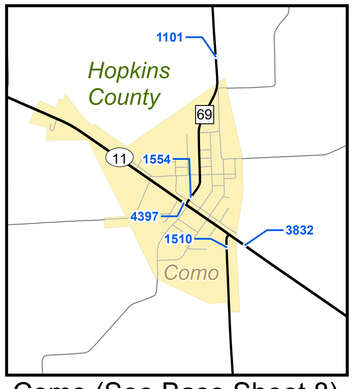

Como (See Base Sheet 8)

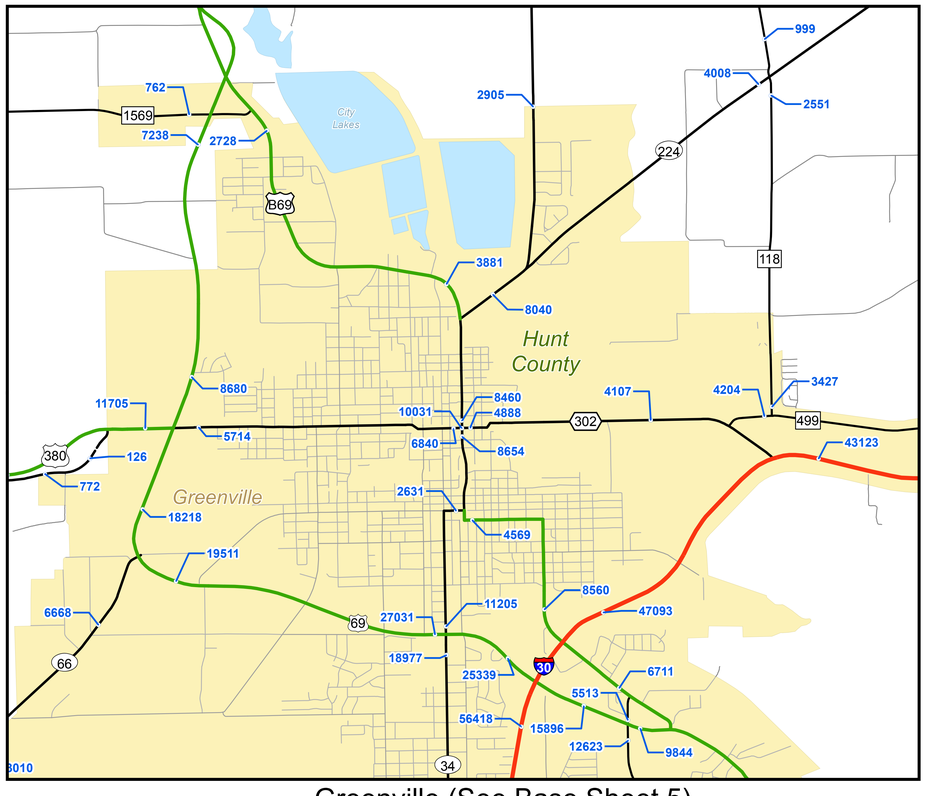

Greenville (See Base Sheet 5)

AADT
Town
IH
US
State
Arterials & Collectors
County
Local
City
County
District

N

2016 PARIS DISTRICT TRAFFIC MAP

PREPARED BY THE
Texas Department of Transportation
Transportation Planning and Programming Division
Traffic Analysis System Support Branch
IN COOPERATION WITH THE
United States Department of Transportation Federal Highway Administration

COPYRIGHT 2017 by the Texas Department of Transportation.
All rights reserved.

NOTICE: This map has been prepared for internal use within the Texas Department of Transportation. Accuracy is limited to the validity of available data.

Toll road traffic counts are shown for context purposes only and may not represent On System traffic.

Publication Date: September 2017

Texas Department of Transportation

SUPPLEMENTAL SHEET 3