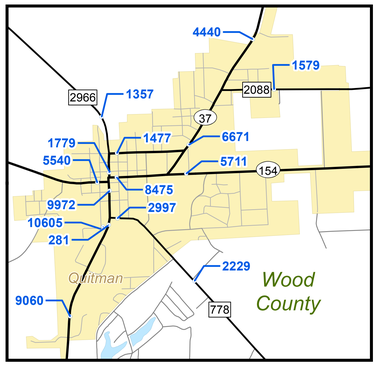

Quitman (See Base Sheet 1)

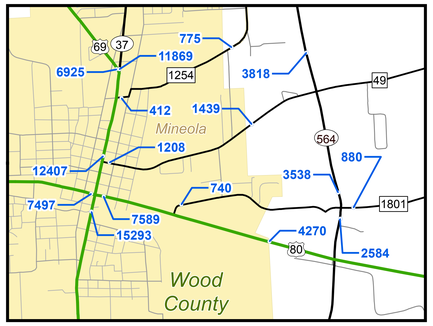

Mineola (See Base Sheet 3)

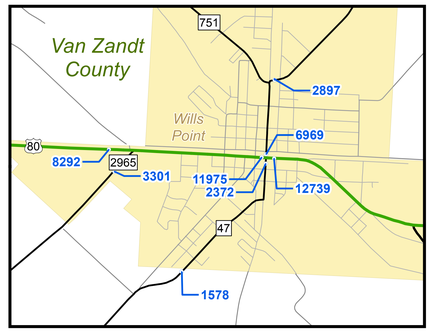

Wills Point (See Base Sheet 2)

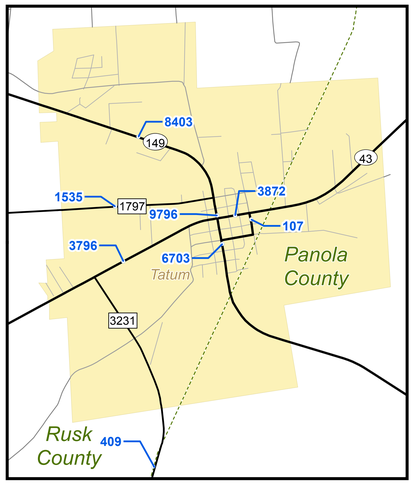

Tatum (See Base Sheet 4)

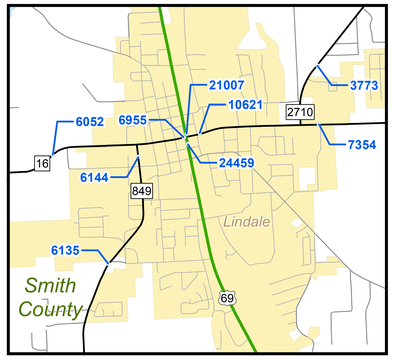

Lindale (See Base Sheet 3)

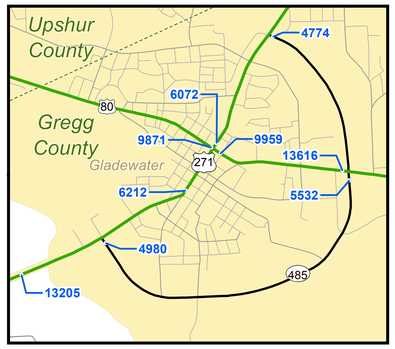

Gladewater (See Base Sheet 4)

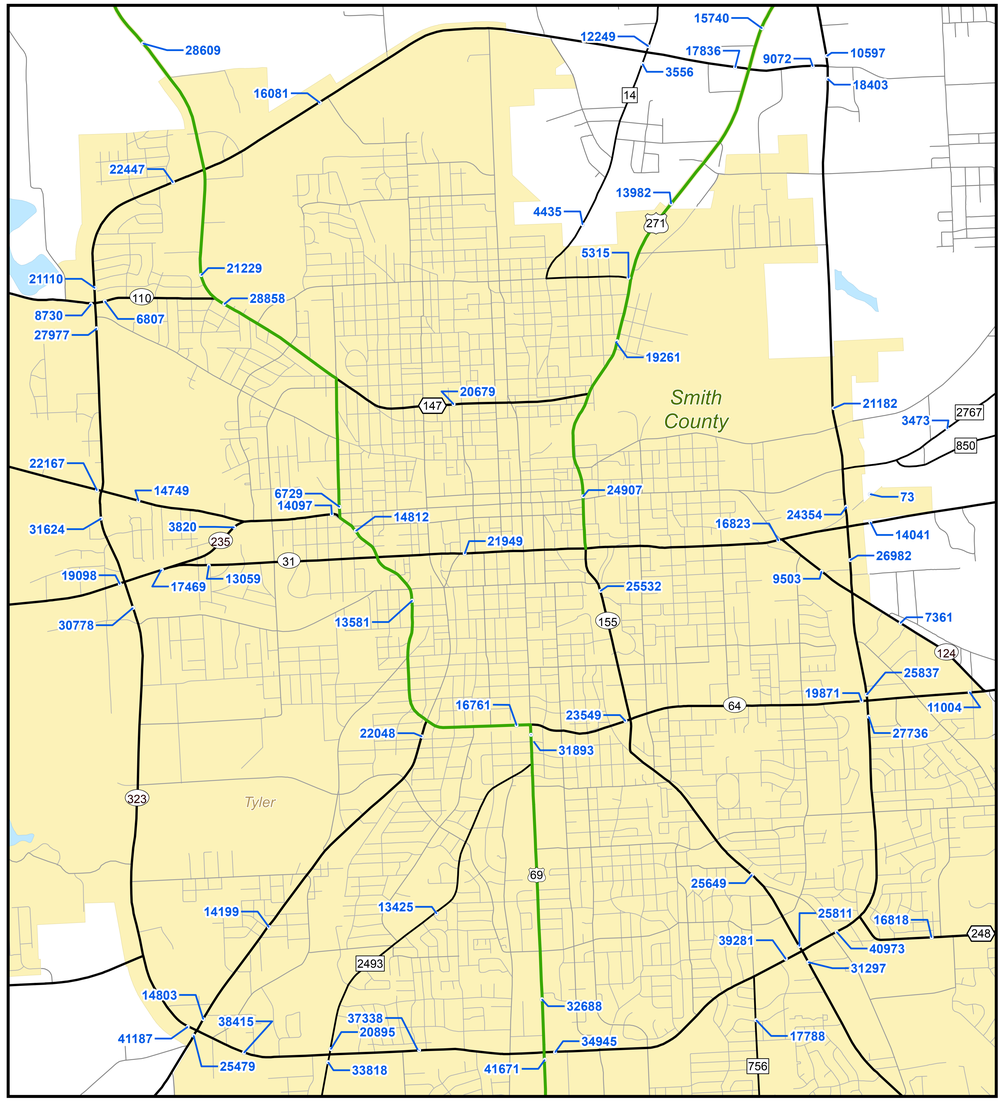

Tyler (See Base Sheet 3)

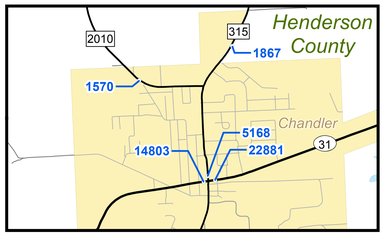

Chandler (See Base Sheet 3)

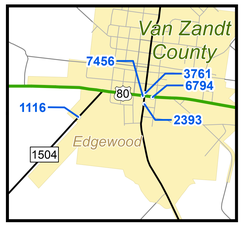

Edgewood (See Base Sheet 2)

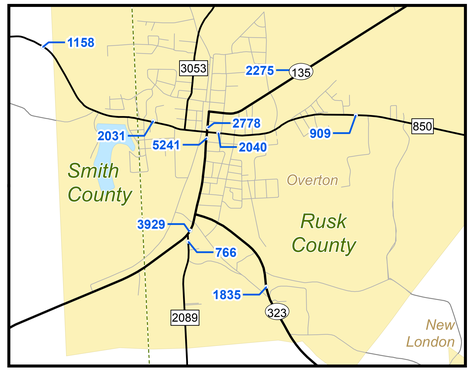

Overton (See Base Sheet 6)

AADT
- Town
- IH
- US

State
- Arterials & Collectors
- County
- Local

City
County
District

N

2016 TYLER DISTRICT TRAFFIC MAP

PREPARED BY THE
Texas Department of Transportation
Transportation Planning and Programming Division
Traffic Analysis System Support Branch
IN COOPERATION WITH THE
United States Department of Transportation Federal Highway Administration

COPYRIGHT 2017 by the Texas Department of Transportation.
All rights reserved.

NOTICE: This map has been prepared for internal use within the Texas Department of Transportation. Accuracy is limited to the validity of available data.

Toll road traffic counts are shown for context purposes only and may not represent On System traffic.

Publication Date: September 2017

Texas Department of Transportation

SUPPLEMENTAL SHEET 1

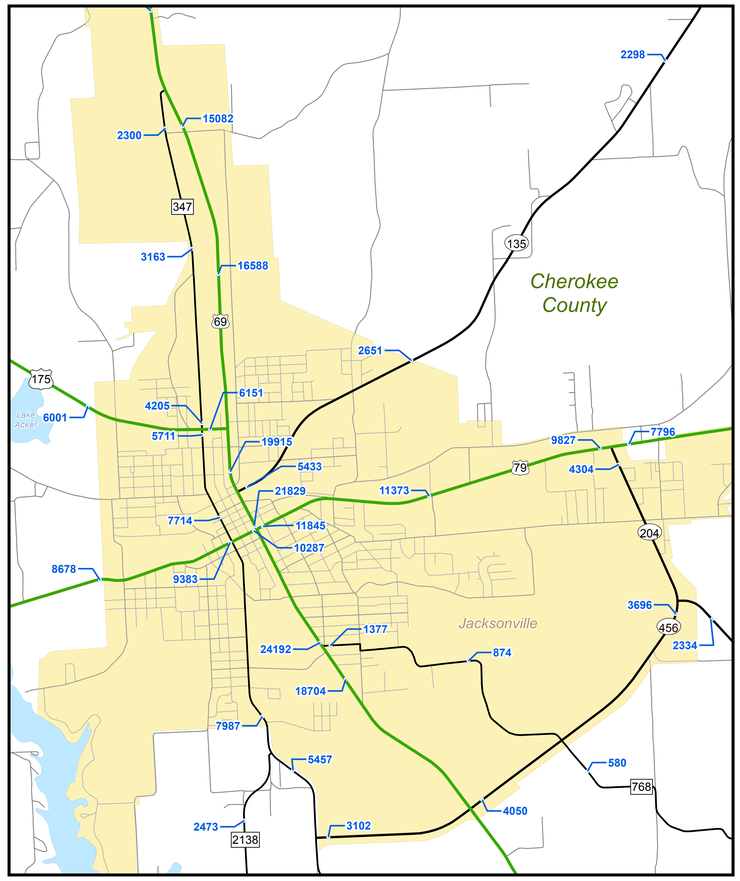

Jacksonville (See Base Sheet 6)

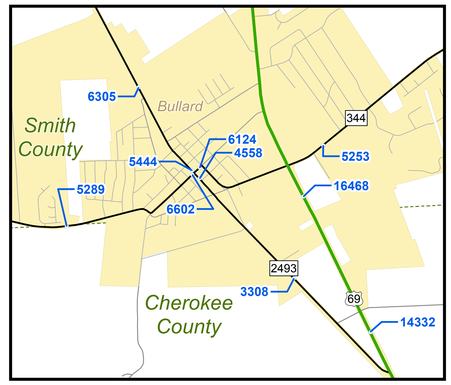

Bullard (See Base Sheet 6)

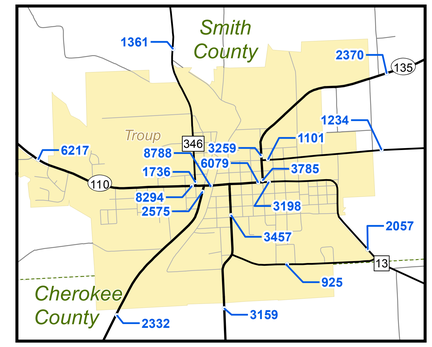

Troup (See Base Sheet 6)

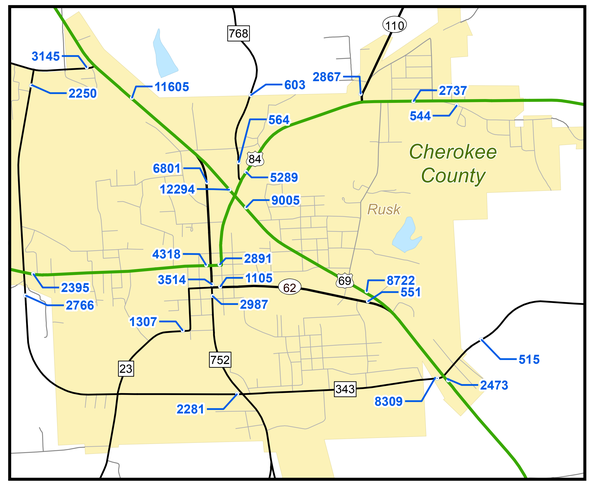

Rusk (See Base Sheet 9)

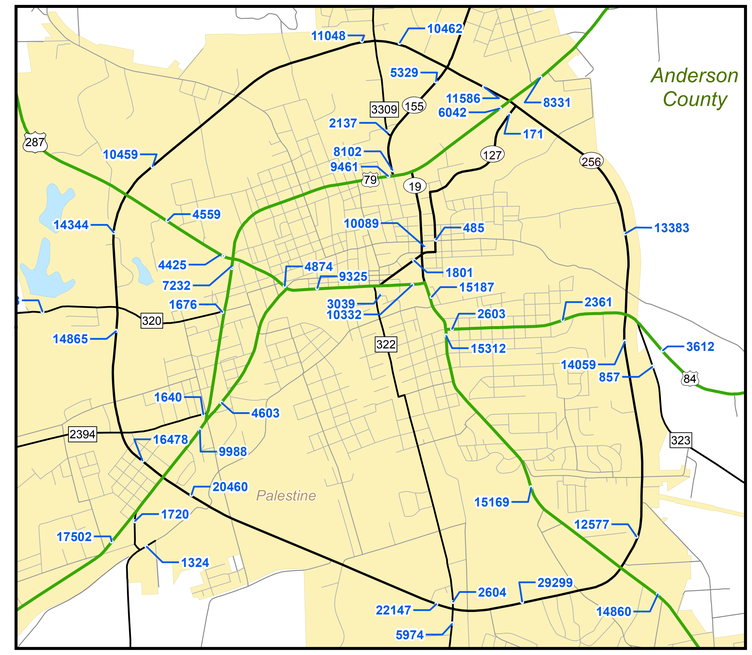

Palestine (See Base Sheet 9)

AADT	State	City
Town	Arterials & Collectors	County
IH	County	District
US	Local	

N

2016 TYLER DISTRICT TRAFFIC MAP

PREPARED BY THE
Texas Department of Transportation
Transportation Planning and Programming Division
Traffic Analysis System Support Branch
IN COOPERATION WITH THE
United States Department of Transportation Federal Highway Administration

COPYRIGHT 2017 by the Texas Department of Transportation.
All rights reserved.

NOTICE: This map has been prepared for internal use within the Texas Department of Transportation. Accuracy is limited to the validity of available data.

Toll road traffic counts are shown for context purposes only and may not represent On System traffic.

Publication Date: September 2017

Texas Department of Transportation

SUPPLEMENTAL SHEET 2