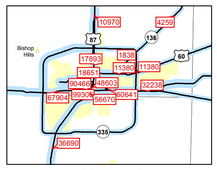
AMARILLO

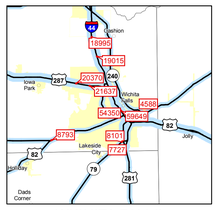
WICHITA FALLS

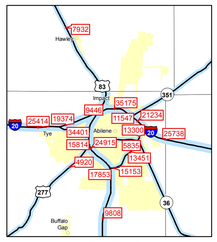
ABILENE

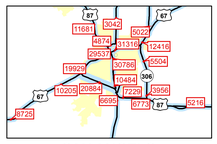
SAN ANGELO

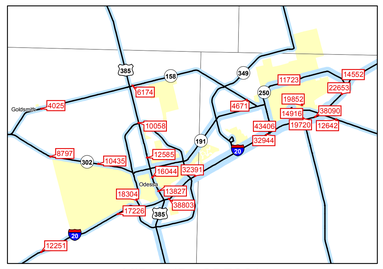
MIDLAND - ODESSA

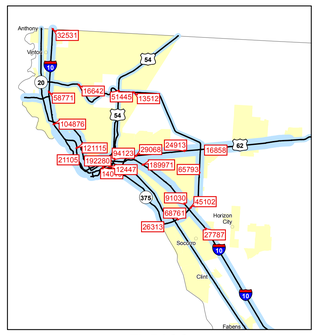
EL PASO

LUBBOCK

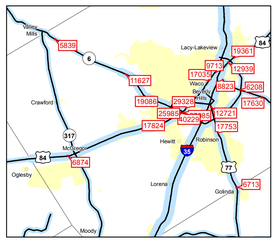
WACO

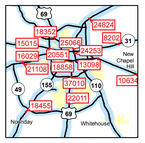
TYLER

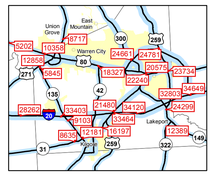
LONGVIEW

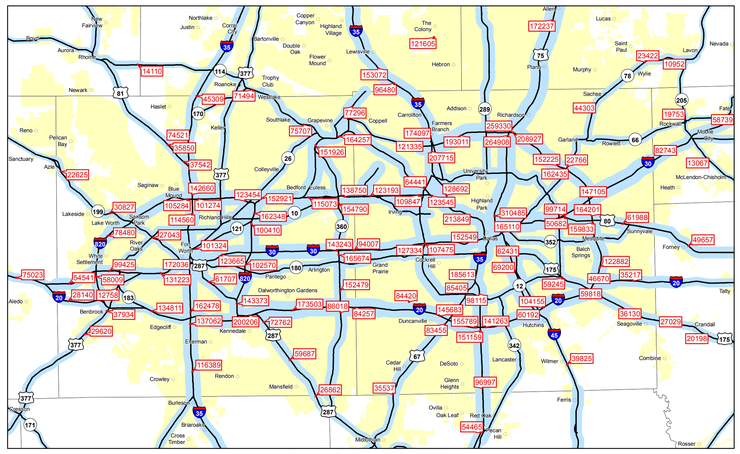
DALLAS - FORT WORTH

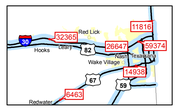
TEXARKANA

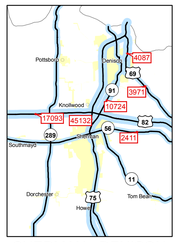
SHERMAN - DENISON

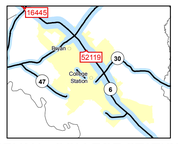
BRYAN - COLLEGE STATION

VICTORIA

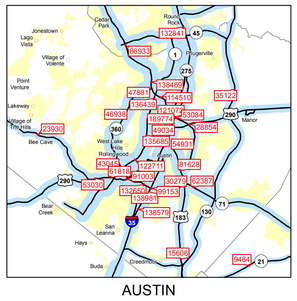
AUSTIN

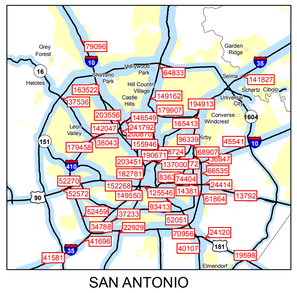
SAN ANTONIO

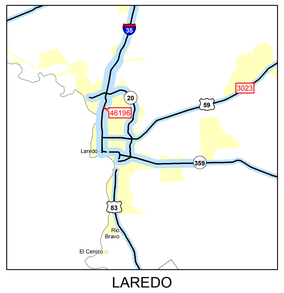
LAREDO

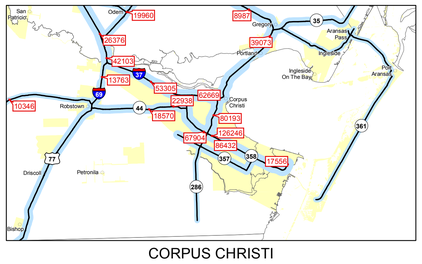
CORPUS CHRISTI

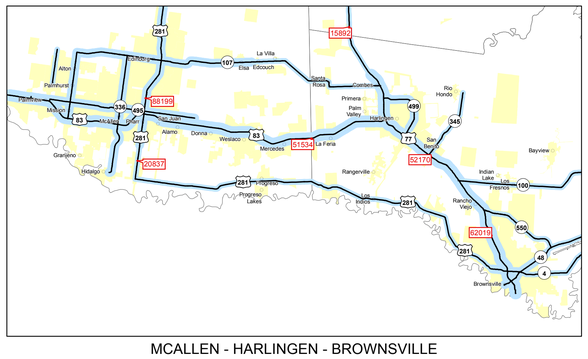
MCALLEN - HARLINGEN - BROWNSVILLE

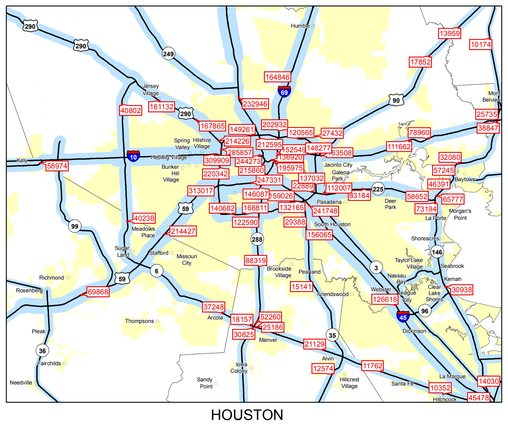
HOUSTON

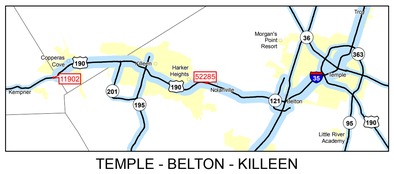
TEMPLE - BELTON - KILLEEN

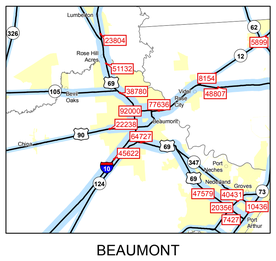
BEAUMONT

2013 Texas Traffic Flowband Map

Prepared by the
TEXAS DEPARTMENT OF TRANSPORTATION
PLANNING and PROGRAMMING DIVISION
in cooperation with the
U.S. DEPARTMENT OF TRANSPORTATION

COPYRIGHT 2015 by the Texas Department of Transportation.
All rights reserved.

Texas Department of Transportation

NOTICE: This map has been prepared for internal use within the Texas Department of Transportation. Accuracy is limited to the validity of available data as of dates shown.

170,208 - 334,454
90,793 - 170,207
38,543 - 90,792
13,006 - 38,542
0 - 13,005

Highways
Cities
Urban Areas
Texas
AADT

N
W E
S

0 37.5 75 150
Miles