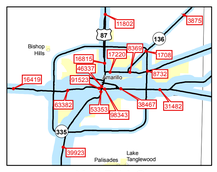
AMARILLO

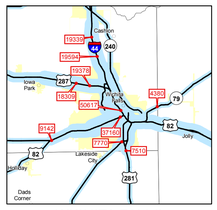
WICHITA FALLS

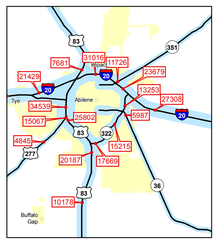
ABILENE

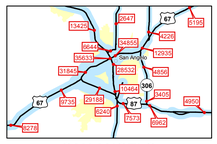
SAN ANGELO

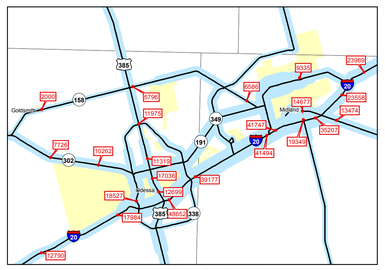
MIDLAND - ODESSA

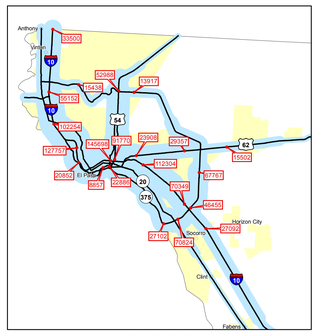
EL PASO

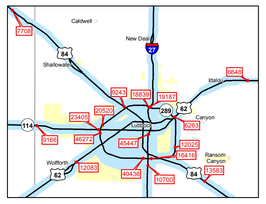
LUBBOCK

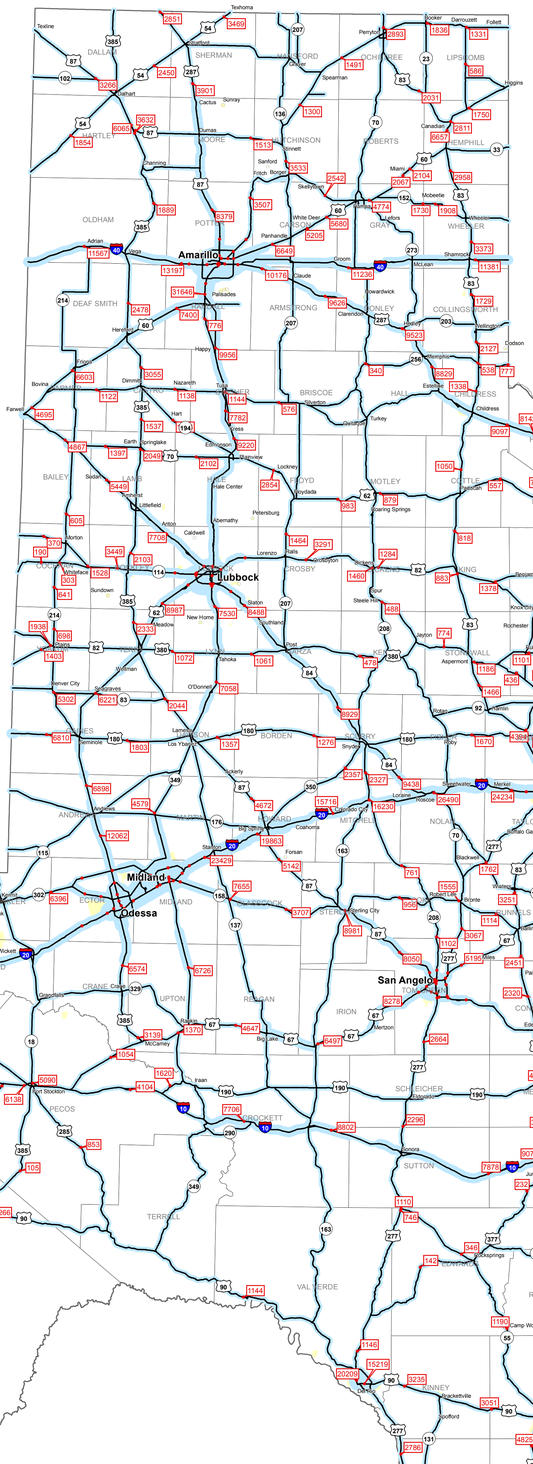

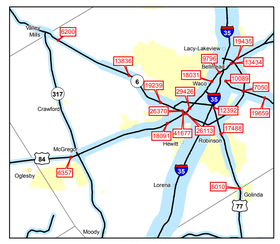
WACO

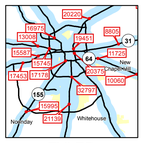
TYLER

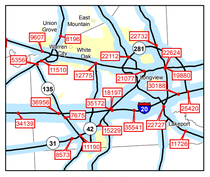
LONGVIEW

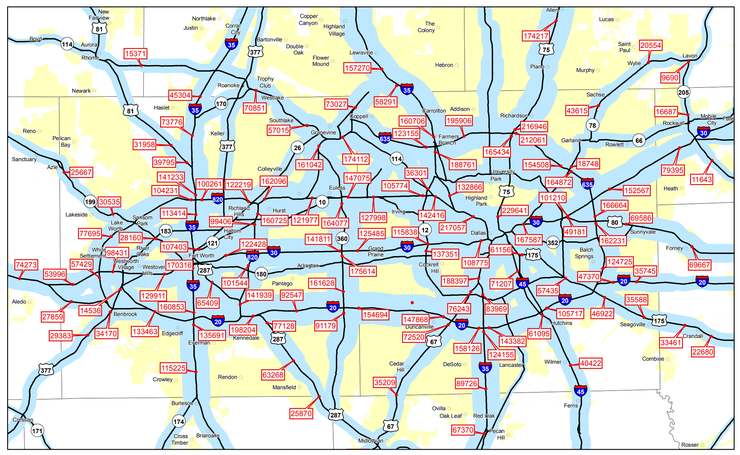
DALLAS - FORT WORTH

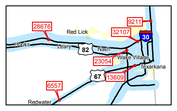
TEXARKANA

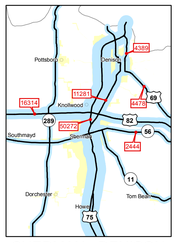
SHERMAN - DENISON

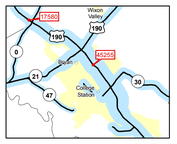
BRYAN - COLLEGE STATION

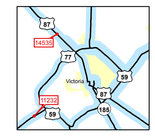
VICTORIA

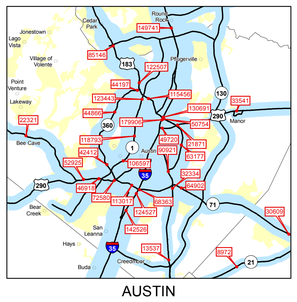
AUSTIN

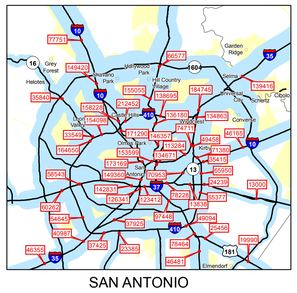
SAN ANTONIO

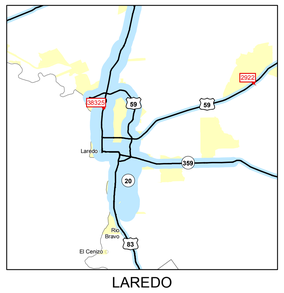
LAREDO

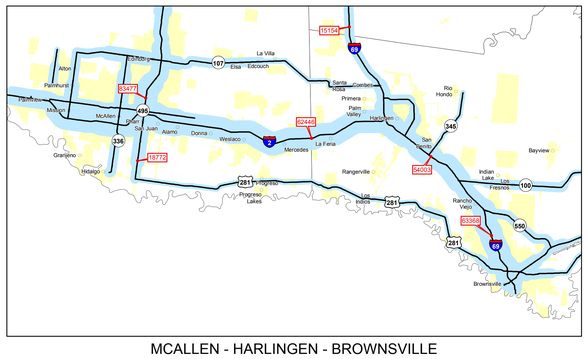
MCALLEN - HARLINGEN - BROWNSVILLE

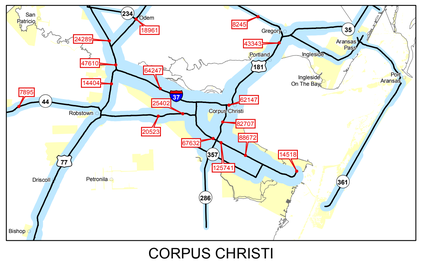
CORPUS CHRISTI

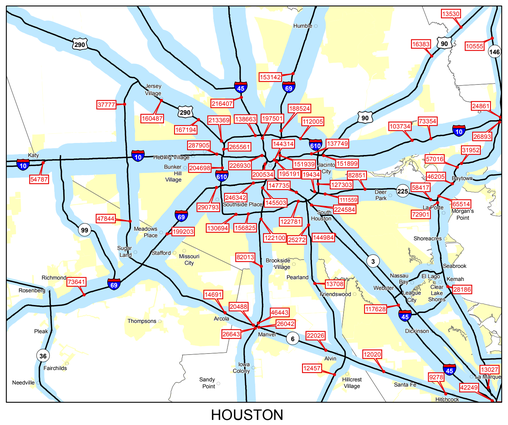
HOUSTON

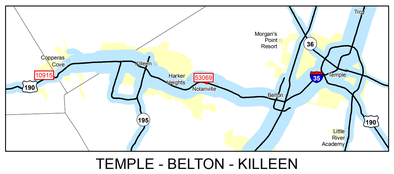
TEMPLE - BELTON - KILLEEN

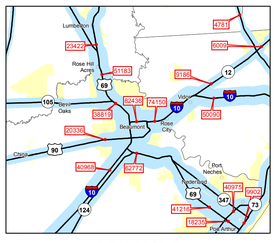
BEAUMONT

2014 Texas Traffic Flowband Map

Prepared by the
TEXAS DEPARTMENT OF TRANSPORTATION
PLANNING and PROGRAMMING DIVISION
in cooperation with the
U.S. DEPARTMENT OF TRANSPORTATION

COPYRIGHT 2016 by the Texas Department of Transportation.
All rights reserved.

NOTICE: This map has been prepared for internal use within the Texas Department of Transportation. Accuracy is limited to the validity of available data as of dates shown.
Date: 3/8/2016

Flowbands
- 0 - 6967
- 6968 - 18,031
- 18,032 - 32,54.
- 32,548 - 53,011
- 53,012 - 87,203
- 87,204 - 139,548
- 139,549 - 278,000

Highways
Cities
Counties
Urban Areas
AADT

N W E S

0 37.5 75 150 Miles