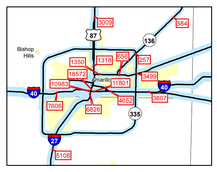
AMARILLO

WICHITA FALLS

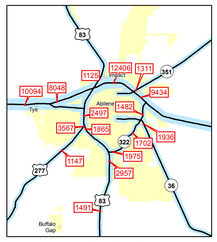
ABILENE

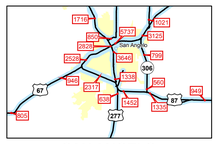
SAN ANGELO

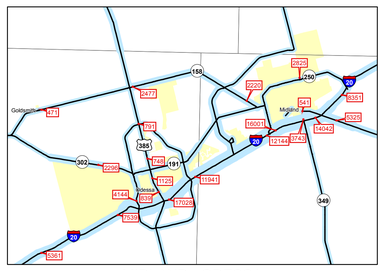
MIDLAND - ODESSA

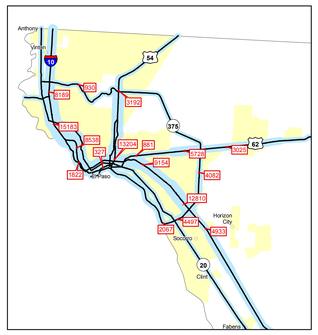
EL PASO

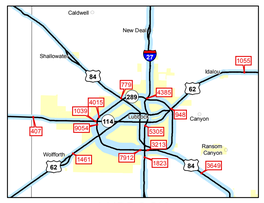
LUBBOCK

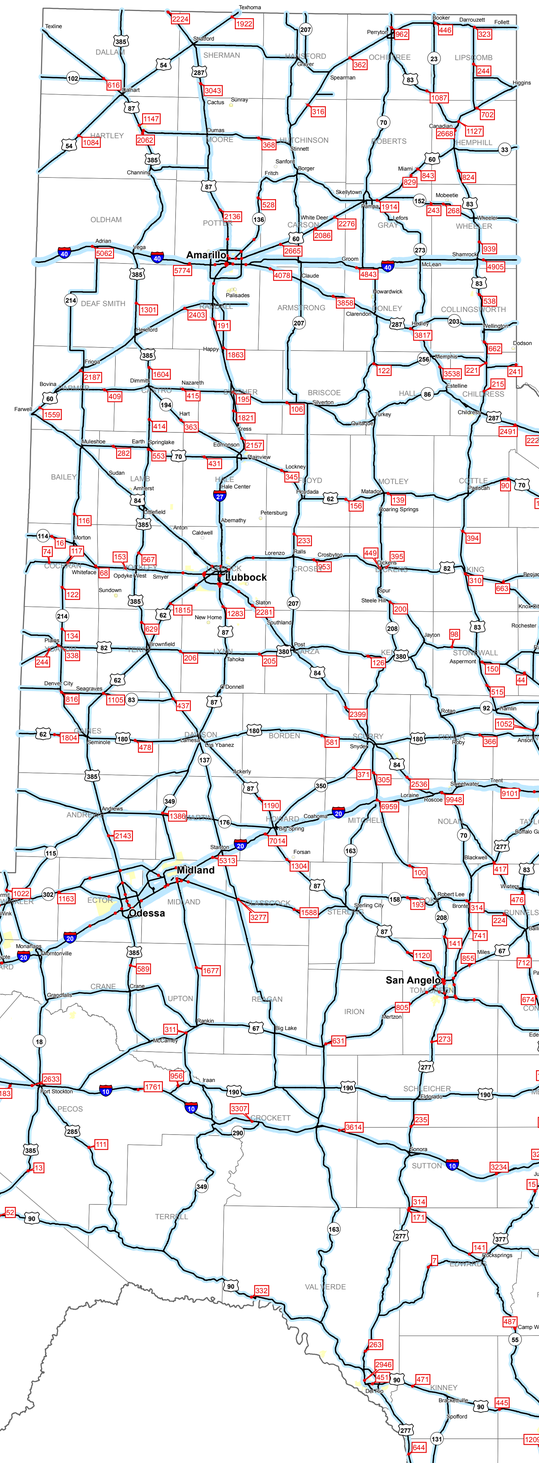

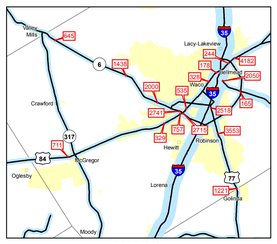
WACO

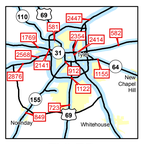
TYLER

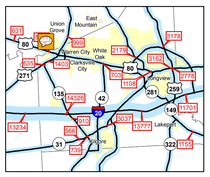
LONGVIEW

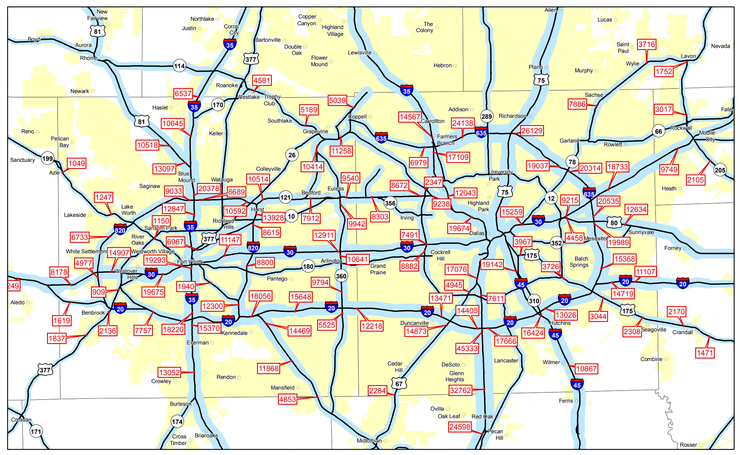
DALLAS - FORT WORTH

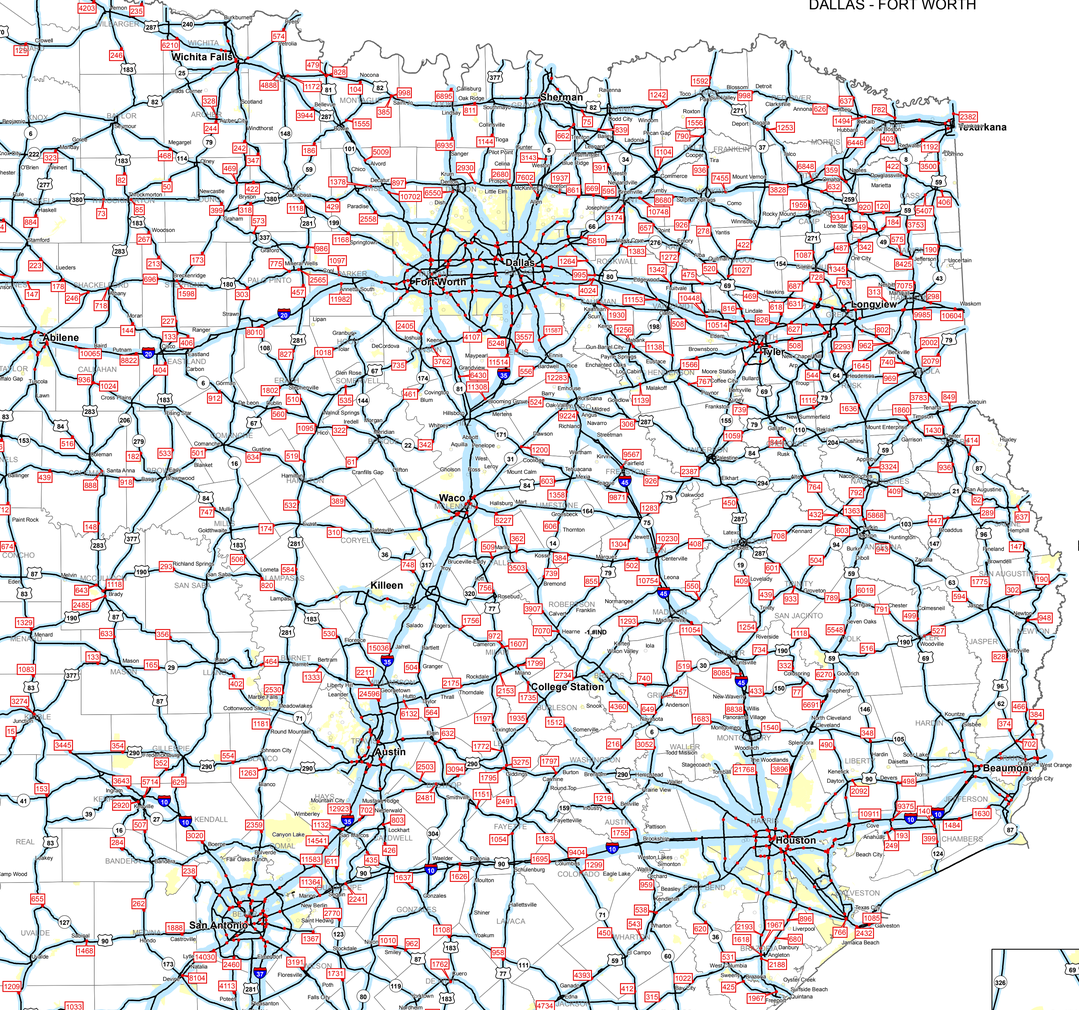

TEXARKANA

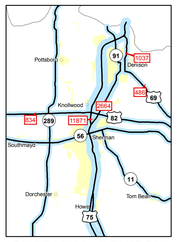
SHERMAN - DENISON

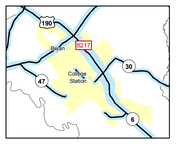
BRYAN - COLLEGE STATION

VICTORIA

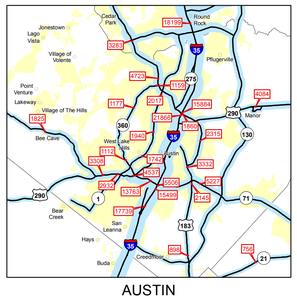
AUSTIN

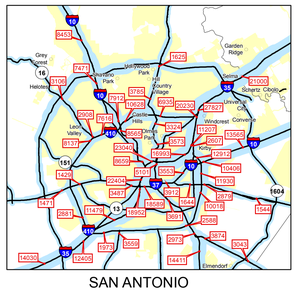
SAN ANTONIO

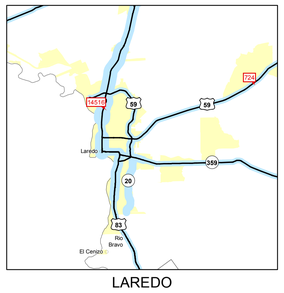
LAREDO

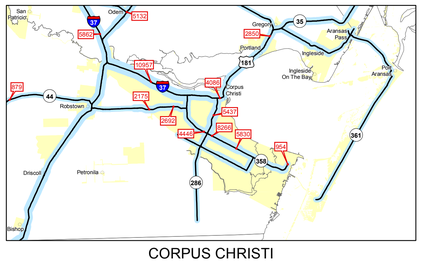
CORPUS CHRISTI

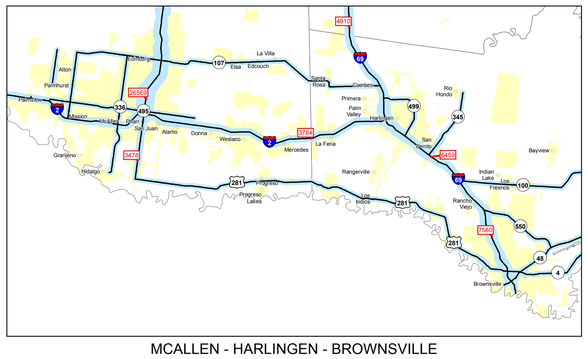
MCALLEN - HARLINGEN - BROWNSVILLE

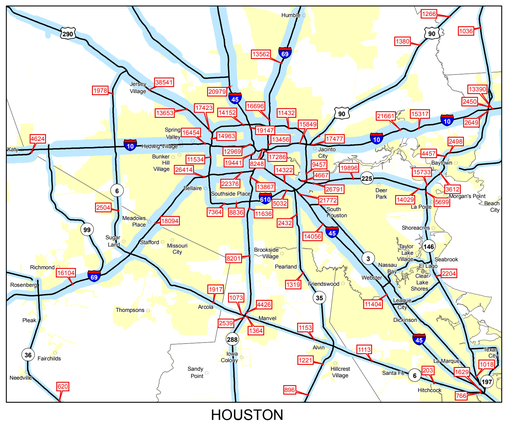
HOUSTON

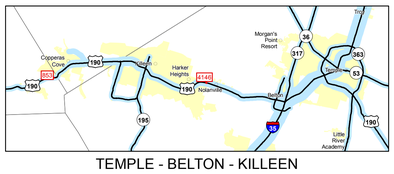
TEMPLE - BELTON - KILLEEN

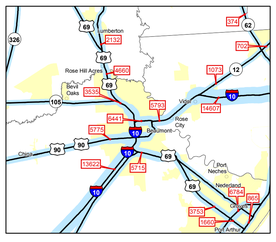
BEAUMONT

2014 Texas Truck Flowband Map

Prepared by the
TEXAS DEPARTMENT OF TRANSPORTATION
PLANNING and PROGRAMMING DIVISION
in cooperation with the
U.S. DEPARTMENT OF TRANSPORTATION

COPYRIGHT 2016 by the Texas Department of Transportation.
All rights reserved.

Texas Department of Transportation

NOTICE: This map has been prepared for intenral use within the Texas Department of Transportation. Accuracy is limited to the validity of available data as of dates shown.
Date: 3/9/2016

Flowbands
- 0 - 2000
- 2000 - 5000
- 5000 - 8400
- 8400 - 12,000
- 12,000 - 16,000
- 16,000 - 27,000
- 27,000 - 58,000

Highways
Flowband Stations
Cities
Urban Areas
AADT

N
W E
S

0 37.5 75 150 Miles