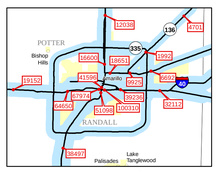
AMARILLO

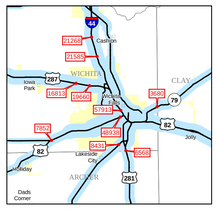
WICHITA FALLS

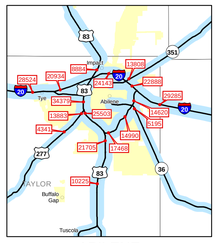
ABILENE

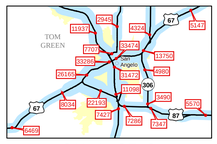
SAN ANGELO

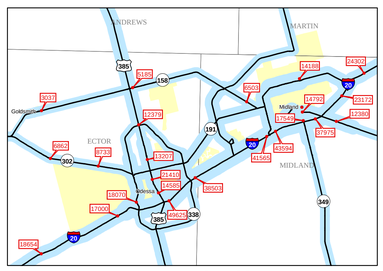
MIDLAND - ODESSA

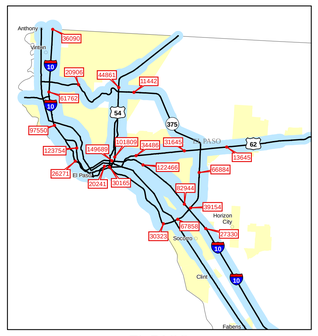
EL PASO

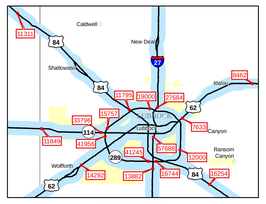
LUBBOCK

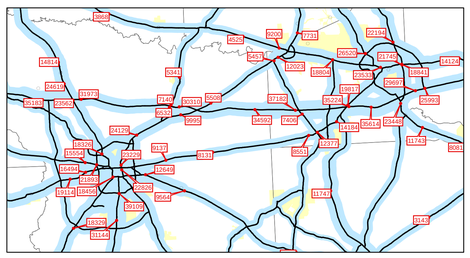
TYLER - LONGVIEW

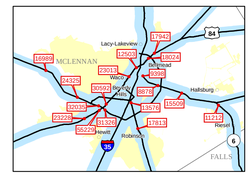
WACO

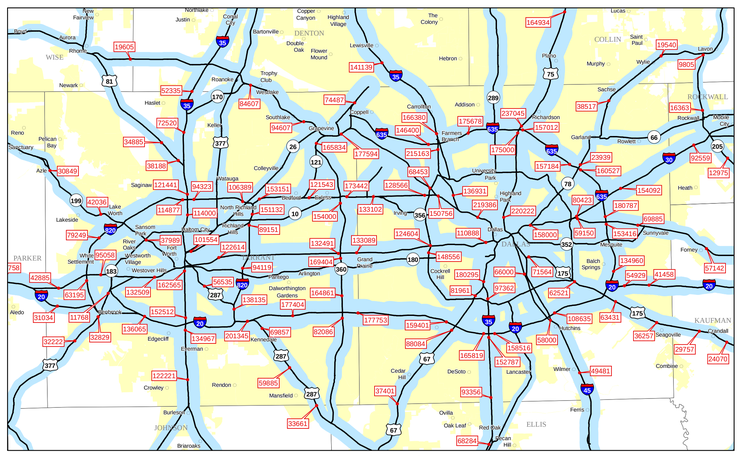
DALLAS - FORT WORTH

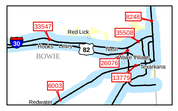
TEXARKANA

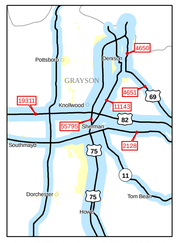
SHERMAN - DENISON

BRYAN - COLLEGE STATION

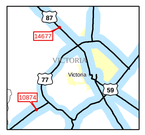
VICTORIA

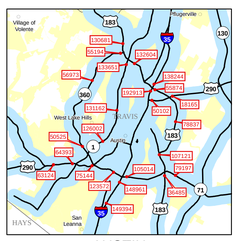
AUSTIN

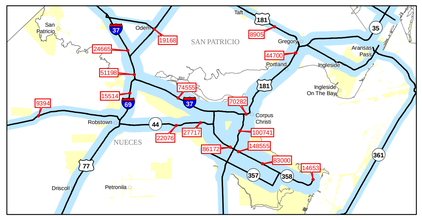
CORPUS CHRISTI

HOUSTON

TEMPLE - BELTON - KILLEEN

SAN ANTONIO

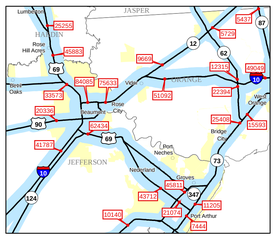
BEAUMONT

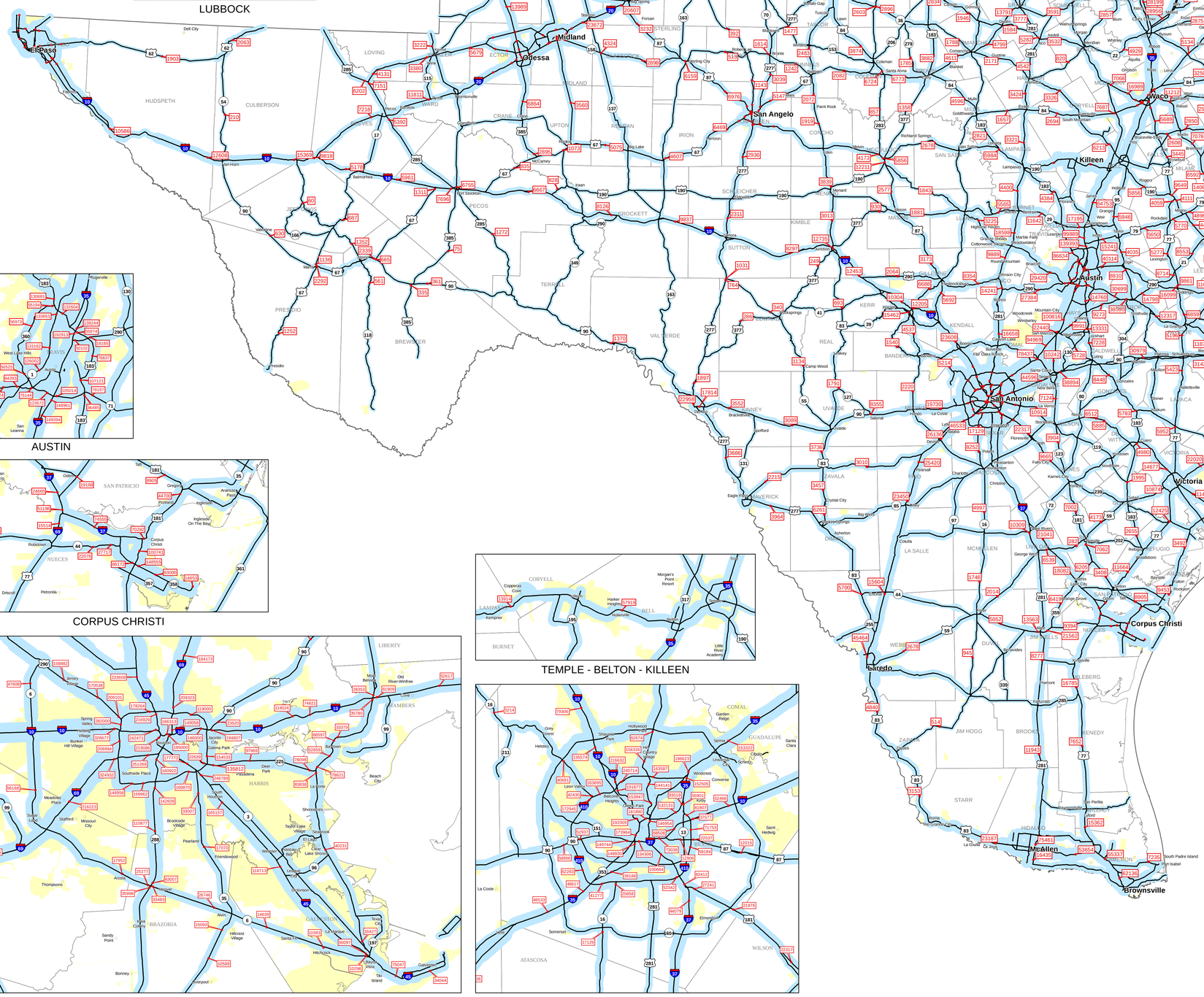

2015 Texas Traffic Flowband Map

Prepared by the
TEXAS DEPARTMENT OF TRANSPORTATION
PLANNING and PROGRAMMING DIVISION
in cooperation with the
U.S. DEPARTMENT OF TRANSPORTATION

COPYRIGHT 2016 by the Texas Department of Transportation.
All rights reserved.

NOTICE: This map has been prepared for internal use within the Texas Department of Transportation. Accuracy is limited to the validity of available data as of dates shown.
Date: 12/16/2016

AADT

- > 250,000
- 175,000-250000
- 85,000 - 174,999
- 35,000 - 84,999
- 10,000 - 34,999
- 2,000 - 9,999
- 0 - 1,999

- Cities
- Highways
- Counties
- Urban Areas
- AADT

N W E S

0 37.5 75 150 Miles