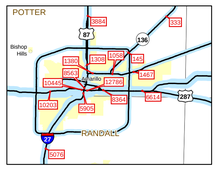
AMARILLO

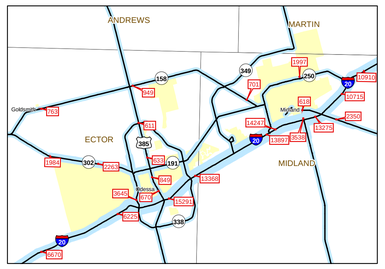
MIDLAND - ODESSA

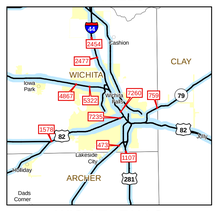
WICHITA FALLS

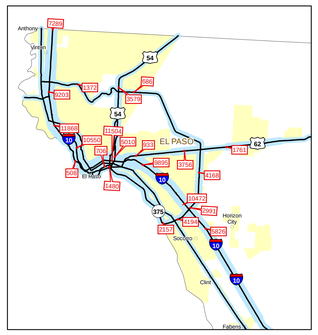
EL PASO

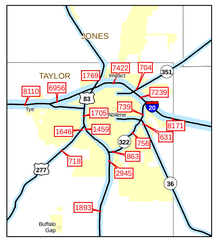
ABILENE

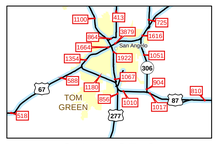
SAN ANGELO

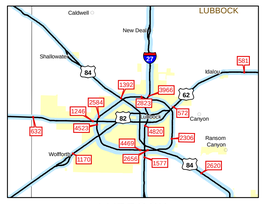
LUBBOCK

TYLER - LONGVIEW

WACO

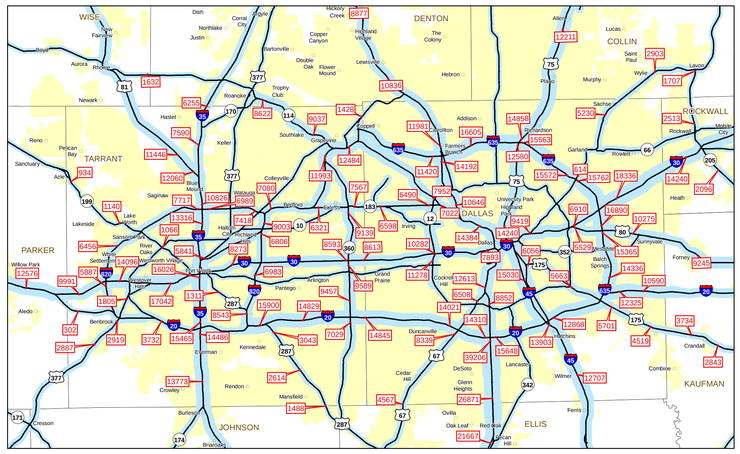
DALLAS - FORT WORTH

TEXARKANA

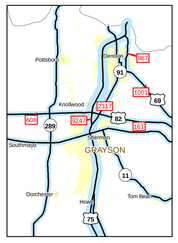
SHERMAN - DENISON

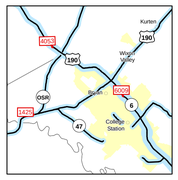
BRYAN - COLLEGE STATION

VICTORIA

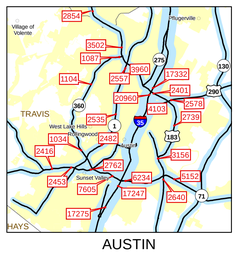
AUSTIN

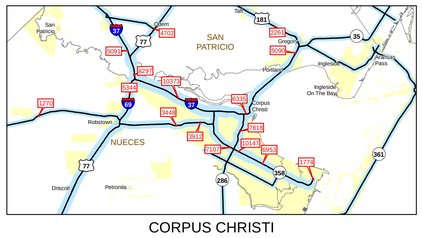
CORPUS CHRISTI

TEMPLE - BELTON - KILLEEN

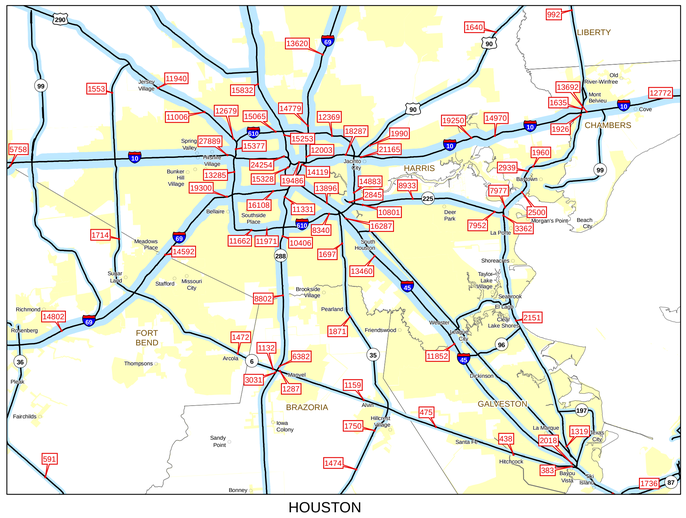
HOUSTON

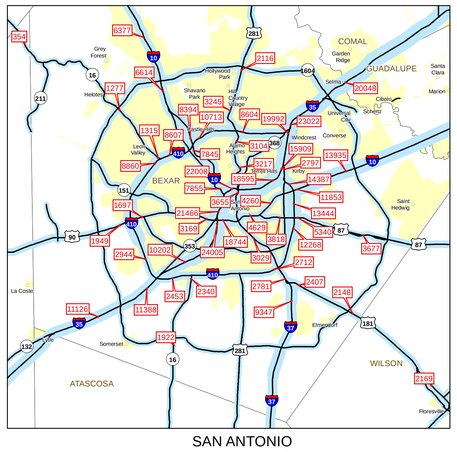
SAN ANTONIO

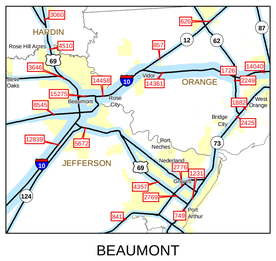
BEAUMONT

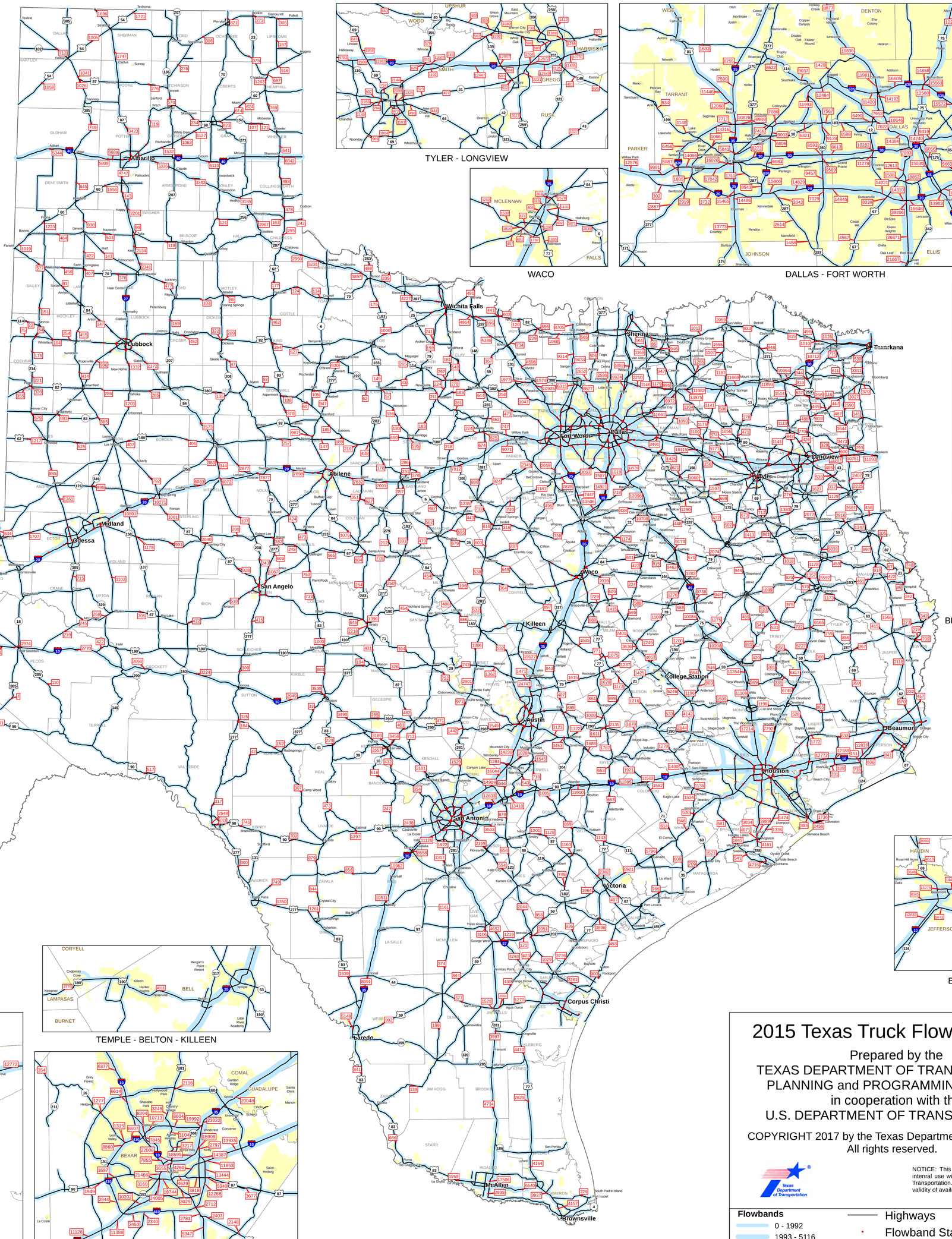

2015 Texas Truck Flowband Map

Prepared by the
TEXAS DEPARTMENT OF TRANSPORTATION
PLANNING and PROGRAMMING DIVISION
in cooperation with the
U.S. DEPARTMENT OF TRANSPORTATION

COPYRIGHT 2017 by the Texas Department of Transportation.
All rights reserved.

NOTICE: This map has been prepared for intenral use within the Texas Department of Transportation. Accuracy is limited to the validity of available data as of dates shown.
Date: 1/11/2017

Flowbands
- 0 - 1992
- 1993 - 5116
- 5117 - 8394
- 8395 - 11,680
- 11,681 - 15,856
- 15,857 - 26,936
- 26,937 - 58,000

Highways
Flowband Stations
Cities
Urban Areas
AADT

N
W E
S

0 37.5 75 150 Miles