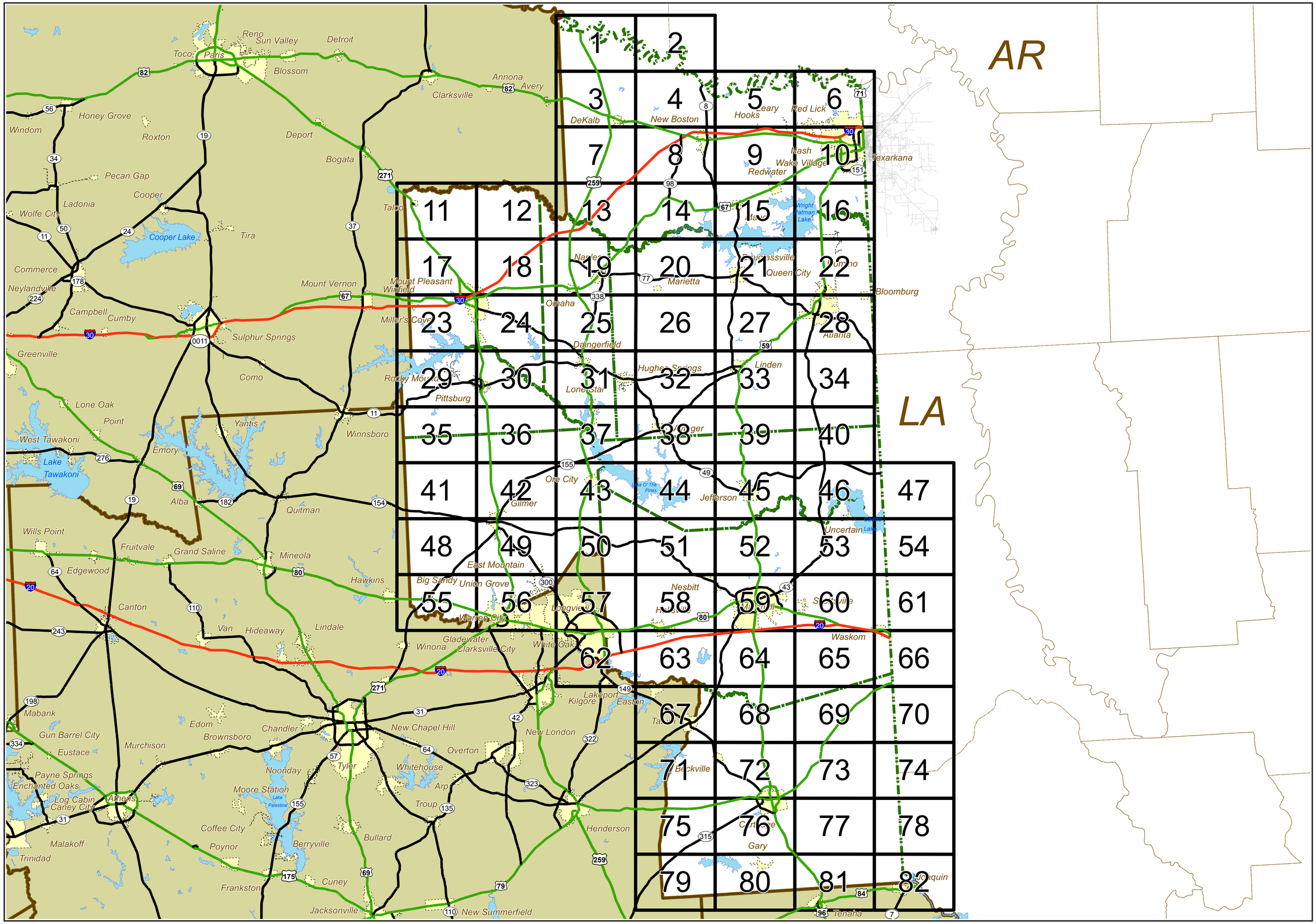

2013 ATLANTA DISTRICT SHEET KEY

PREPARED BY THE

Texas Department of Transportation
Transportation Planning and Programming Division

IN COOPERATION WITH THE

U.S. DEPARTMENT OF TRANSPORTATION

N

COPYRIGHT 2014 by the Texas Department of Transportation.
All rights reserved.

NOTICE: This map has been prepared for internal use by the Texas Department of Transportation. Accuracy is limited to the validity of available data.

Texas Department of Transportation

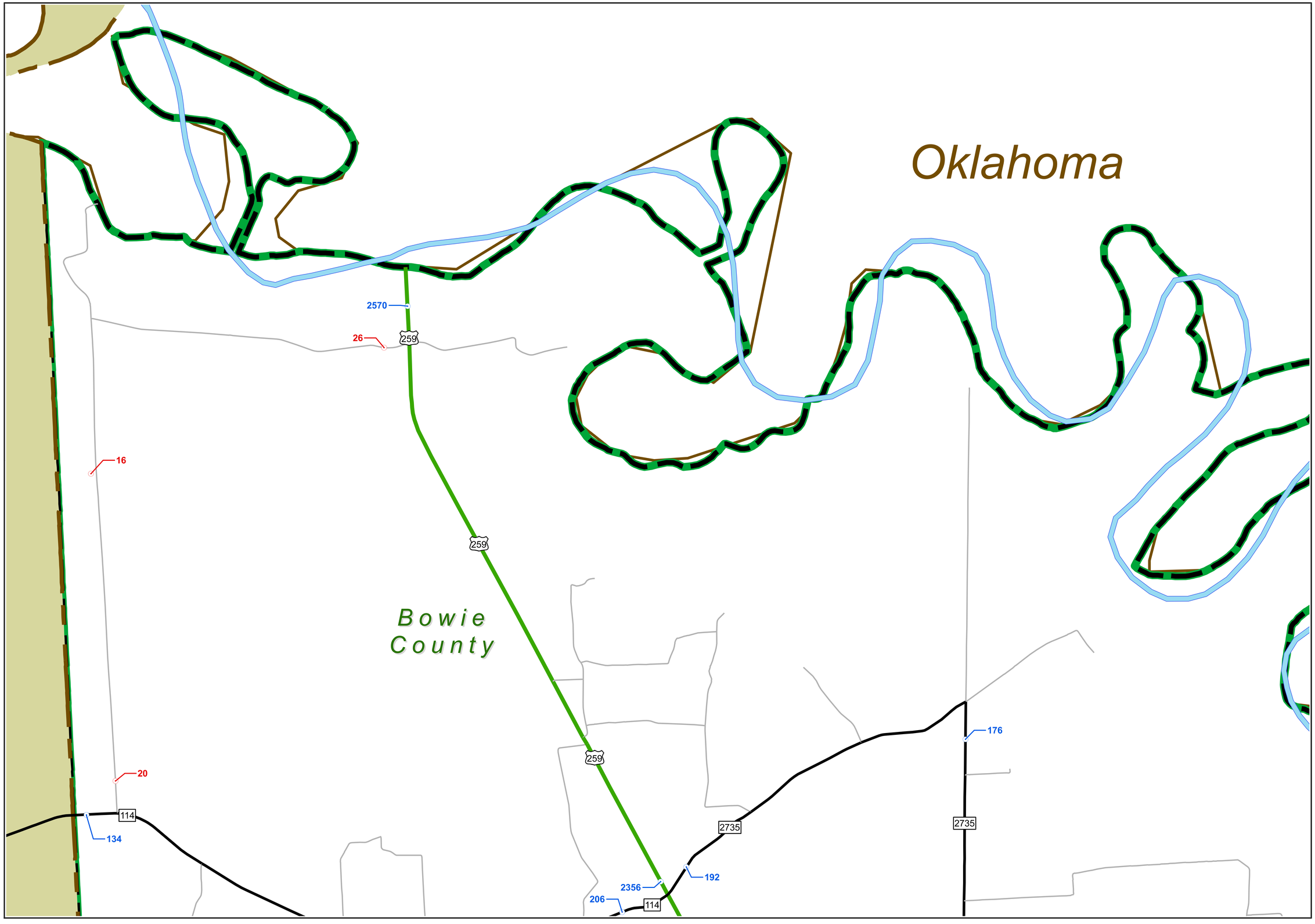

AADT
ADT
Towns
Dams
Streets
BF
BI
BS
BU
FM
FS
IH
PR
RE
RM
RR
RS
SH
SL
SS
UA
UP
US
Lakes
Cities
District
County

COPYRIGHT 2014 by the Texas Department of Transportation, All rights reserved.

NOTICE: This map has been prepared for internal use by the Texas Departmemnt of Transportation. Accuracy is limited the validity of available data.

NOTICE: Volumes shown in red are twenty-four hour unadjusted axle counts divided by two. Traffic volumes are not adjusted for trucks or seasonal variation.

2013 ATLANTA DISTRICT URBAN TRAFFIC MAP

PREPARED BY THE

Texas Department of Transportation

Transportation Planning and Programming Division

IN COOPERATION WITH THE

U.S.Department of Transportation

N

Texas Department of Transportation

AADT — BU — RS — Cities
ADT — FM — SH — District
Towns — FS — SL — County
Dams — IH — SS
Streets — PR — UA
BF — RE — UP
BI — RM — US
BS — RR — Lakes

COPYRIGHT 2014 by the Texas Department of Transportation, All rights reserved.

NOTICE: This map has been prepared for internal use by the Texas Departmemnt of Transportation. Accuracy is limited the validity of available data.

NOTICE: Volumes shown in red are twenty-four hour unadjusted axle counts divided by two. Traffic volumes are not adjusted for trucks or seasonal variation.

2013 ATLANTA DISTRICT URBAN TRAFFIC MAP

PREPARED BY THE

Texas Department of Transportation

Transportation Planning and Programming Division

IN COOPERATION WITH THE

U.S.Department of Transportation

N

Texas Department of Transportation

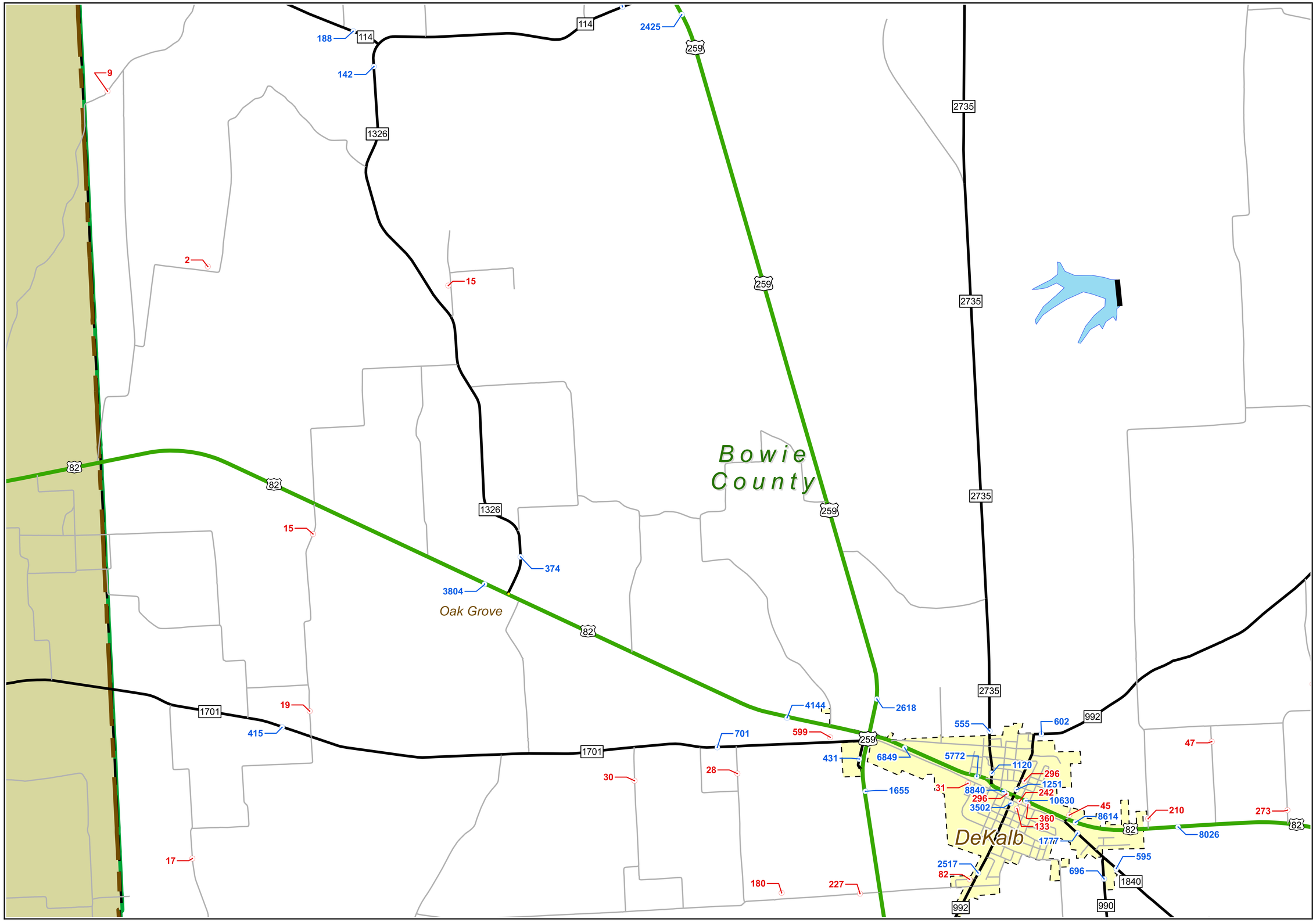

AADT — ADT — Towns — Dams — Streets — BF — BI — BS
BU — FM — FS — IH — PR — RE — RM — RR
RS — SH — SL — SS — UA — UP — US — Lakes
Cities — District — County

COPYRIGHT 2014 by the Texas Department of Transportation, All rights reserved.

NOTICE: This map has been prepared for internal use by the Texas Departmemnt of Transportation. Accuracy is limited the validity of available data.

NOTICE: Volumes shown in red are twenty-four hour unadjusted axle counts divided by two. Traffic volumes are not adjusted for trucks or seasonal variation.

2013 ATLANTA DISTRICT URBAN TRAFFIC MAP

PREPARED BY THE
Texas Department of Transportation
Transportation Planning and Programming Division
IN COOPERATION WITH THE
U.S.Department of Transportation

N

Texas Department of Transportation

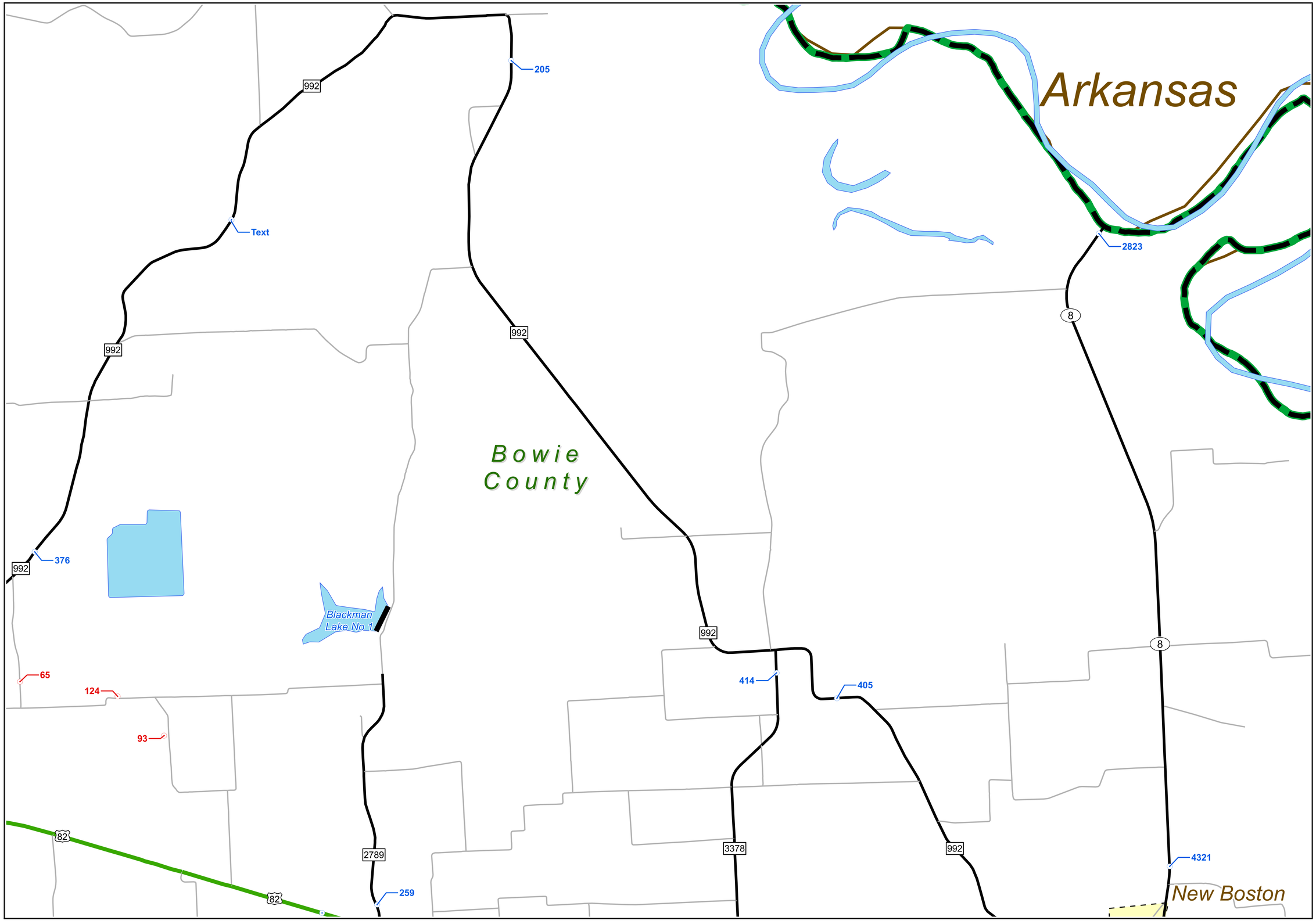

AADT
ADT
Towns
Dams
Streets
BF
BI
BS
BU
FM
FS
IH
PR
RE
RM
RR
RS
SH
SL
SS
UA
UP
US
Lakes
Cities
District
County

COPYRIGHT 2014 by the Texas Department of Transportation, All rights reserved.

NOTICE: This map has been prepared for internal use by the Texas Departmemnt of Transportation. Accuracy is limited the validity of available data.

NOTICE: Volumes shown in red are twenty-four hour unadjusted axle counts divided by two. Traffic volumes are not adjusted for trucks or seasonal variation.

2013 ATLANTA DISTRICT URBAN TRAFFIC MAP

PREPARED BY THE

Texas Department of Transportation

Transportation Planning and Programming Division

IN COOPERATION WITH THE

U.S.Department of Transportation

N

Texas Department of Transportation

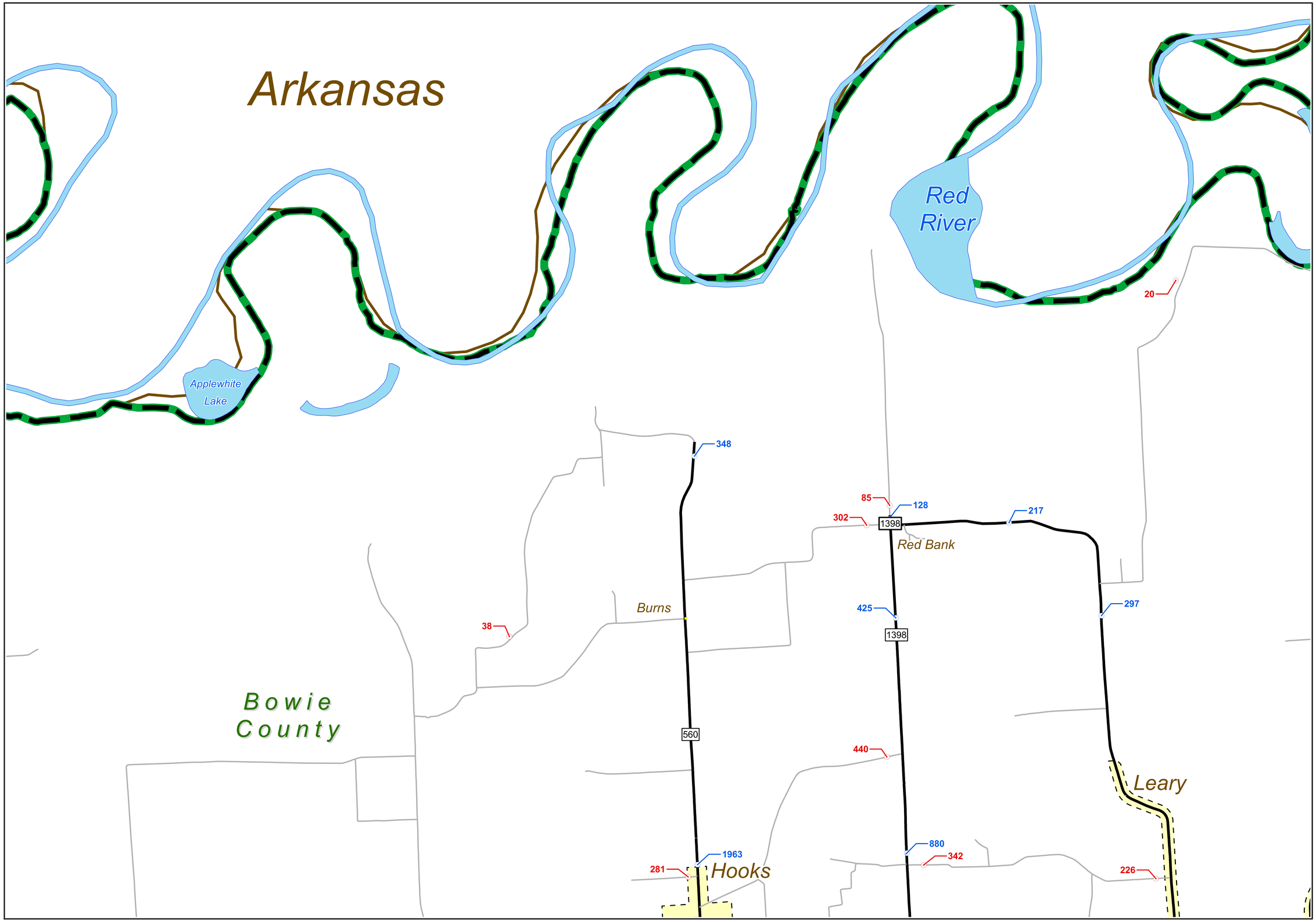

AADT — BU — RS — Cities
ADT — FM — SH — District
Towns — FS — SL — County
Dams — IH — SS
Streets — PR — UA
BF — RE — UP
BI — RM — US
BS — RR — Lakes

COPYRIGHT 2014 by the Texas Department of Transportation, All rights reserved.

NOTICE: This map has been prepared for internal use by the Texas Departmemnt of Transportation. Accuracy is limited the validity of available data.

NOTICE: Volumes shown in red are twenty-four hour unadjusted axle counts divided by two. Traffic volumes are not adjusted for trucks or seasonal variation.

2013 ATLANTA DISTRICT URBAN TRAFFIC MAP

PREPARED BY THE
Texas Department of Transportation
Transportation Planning and Programming Division
IN COOPERATION WITH THE
U.S.Department of Transportation

N

Texas Department of Transportation

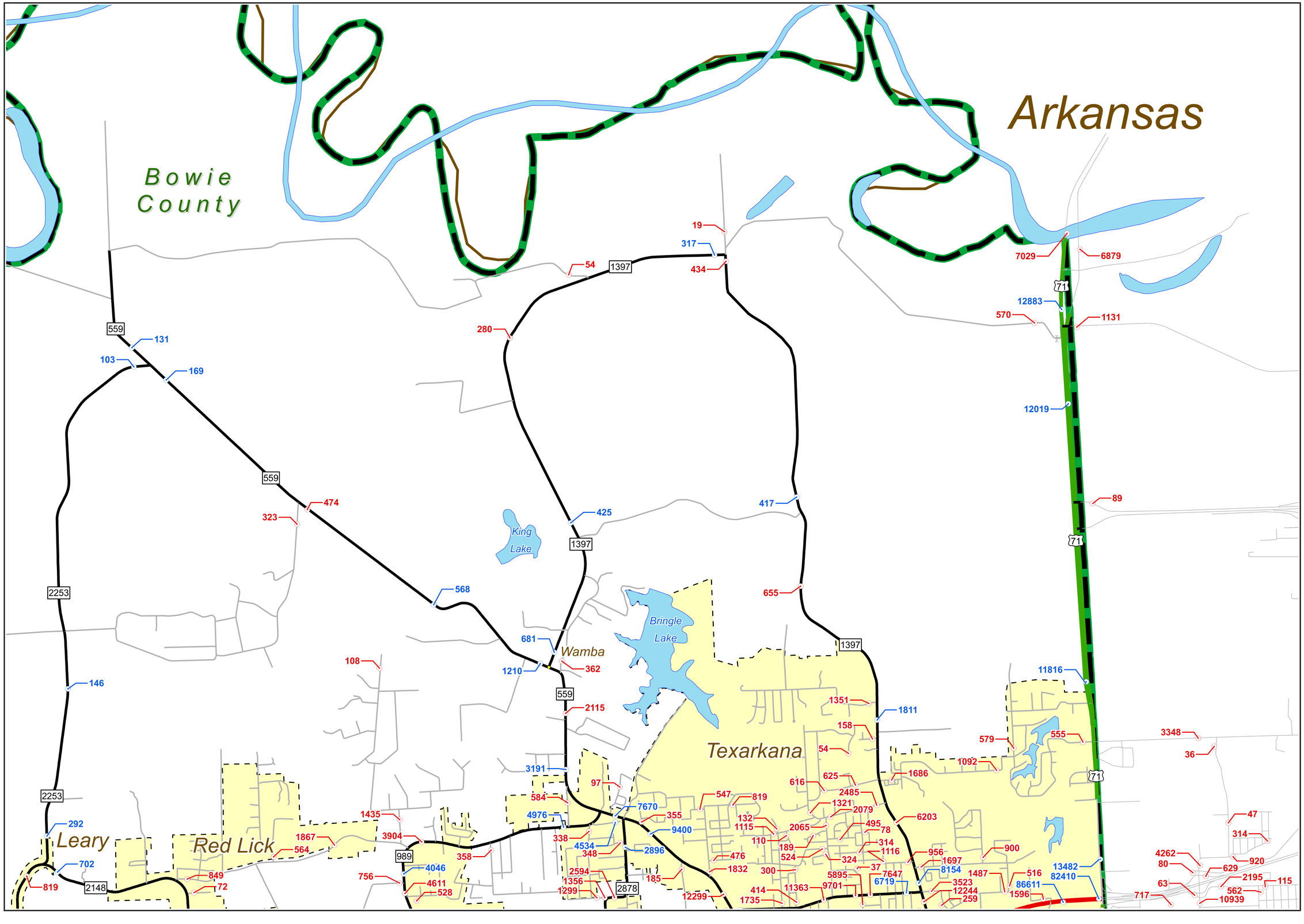

AADT
ADT
Towns
Dams
Streets
BF
BI
BS
BU
FM
FS
IH
PR
RE
RM
RR
RS
SH
SL
SS
UA
UP
US
Lakes
Cities
District
County

COPYRIGHT 2014 by the Texas Department of Transportation, All rights reserved.

NOTICE: This map has been prepared for internal use by the Texas Departmemnt of Transportation. Accuracy is limited the validity of available data.

NOTICE: Volumes shown in red are twenty-four hour unadjusted axle counts divided by two. Traffic volumes are not adjusted for trucks or seasonal variation.

2013 ATLANTA DISTRICT URBAN TRAFFIC MAP

PREPARED BY THE

Texas Department of Transportation

Transportation Planning and Programming Division

IN COOPERATION WITH THE

U.S.Department of Transportation

N

Texas Department of Transportation

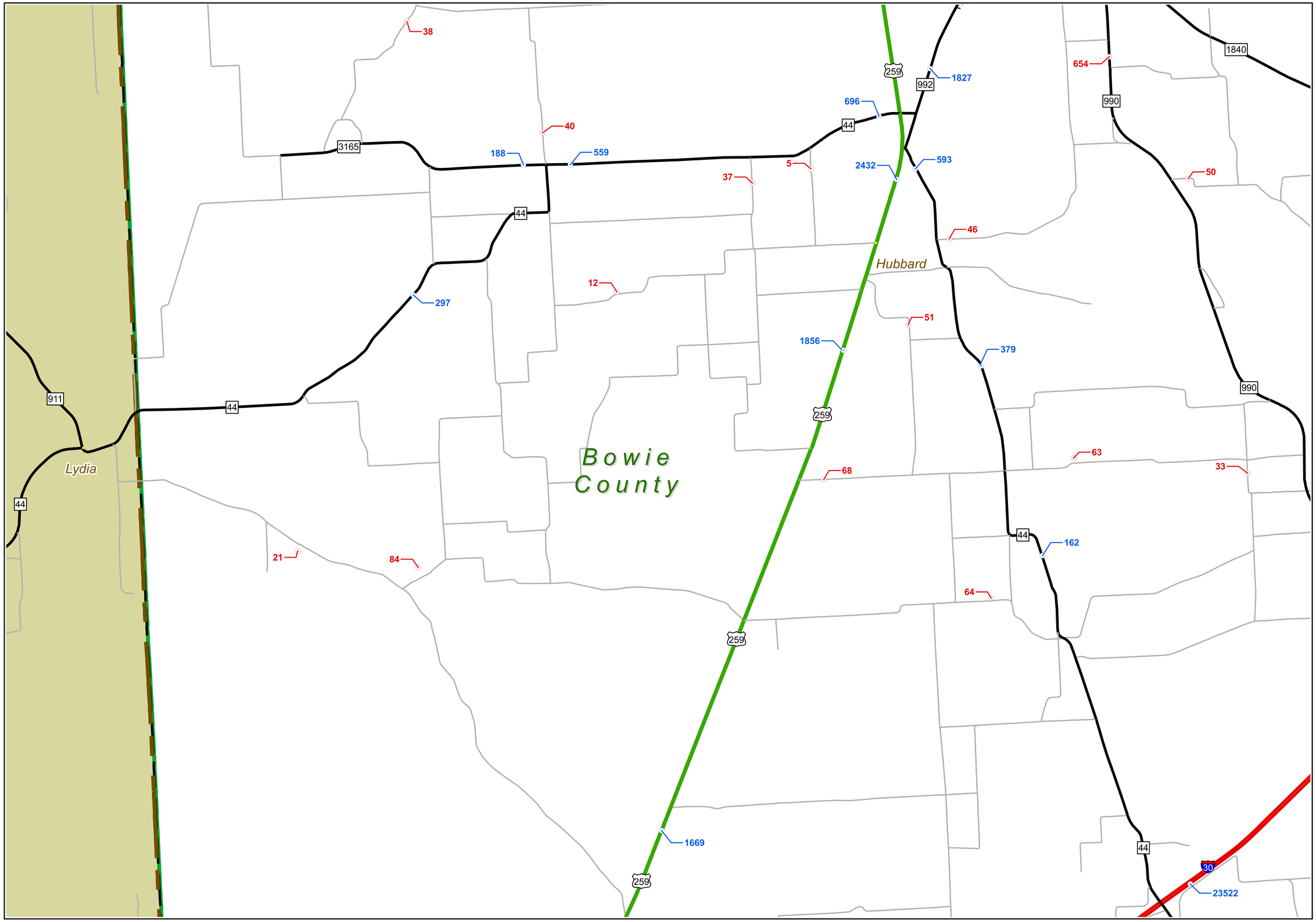

AADT	BU	RS	Cities
ADT	FM	SH	District
Towns	FS	SL	County
Dams	IH	SS	
Streets	PR	UA	
BF	RE	UP	
BI	RM	US	
BS	RR	Lakes	

COPYRIGHT 2014 by the Texas Department of Transportation, All rights reserved.

NOTICE: This map has been prepared for internal use by the Texas Departmemnt of Transportation. Accuracy is limited the validity of available data.

NOTICE: Volumes shown in red are twenty-four hour unadjusted axle counts divided by two. Traffic volumes are not adjusted for trucks or seasonal variation.

2013 ATLANTA DISTRICT URBAN TRAFFIC MAP

PREPARED BY THE

Texas Department of Transportation

Transportation Planning and Programming Division

IN COOPERATION WITH THE

U.S.Department of Transportation

N

Texas Department of Transportation

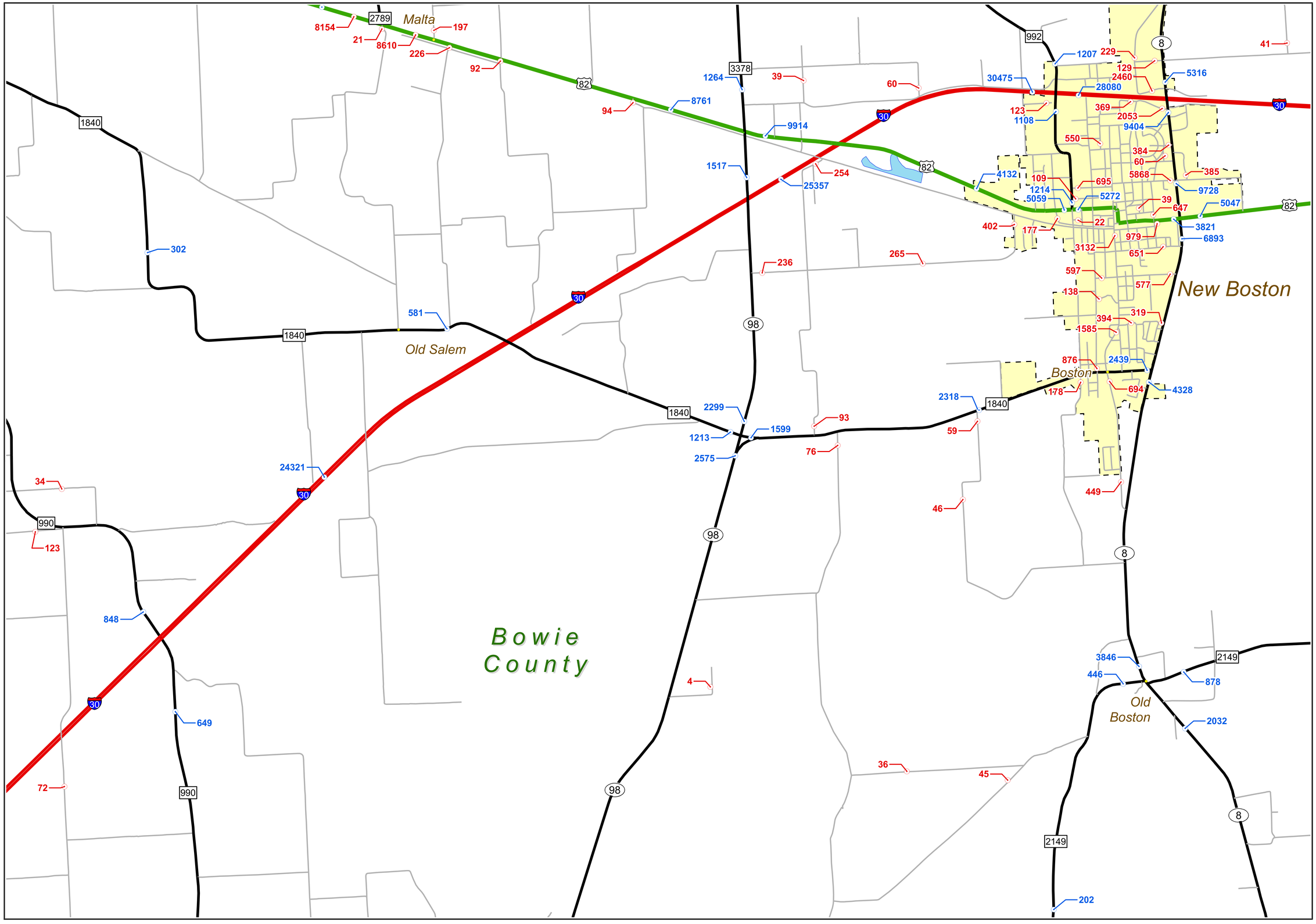

AADT — Towns — Dams — Streets — BF — BI — BS
BU — FM — FS — IH — PR — RE — RM — RR
RS — SH — SL — SS — UA — UP — US — Lakes
Cities — District — County

COPYRIGHT 2014 by the Texas Department of Transportation, All rights reserved.

NOTICE: This map has been prepated for internal use by the Texas Departmemnt of Transportation. Accuracy is limited the validity of available data.

NOTICE: Volumes shown in red are twenty-four hour unadjusted axle counts divided by two. Traffic volumes are not adjusted for trucks or seasonal variation.

2013 ATLANTA DISTRICT URBAN TRAFFIC MAP

PREPARED BY THE
Texas Department of Transportation
Transportation Planning and Programming Division
IN COOPERATION WITH THE
U.S.Department of Transportation

N

Texas Department of Transportation

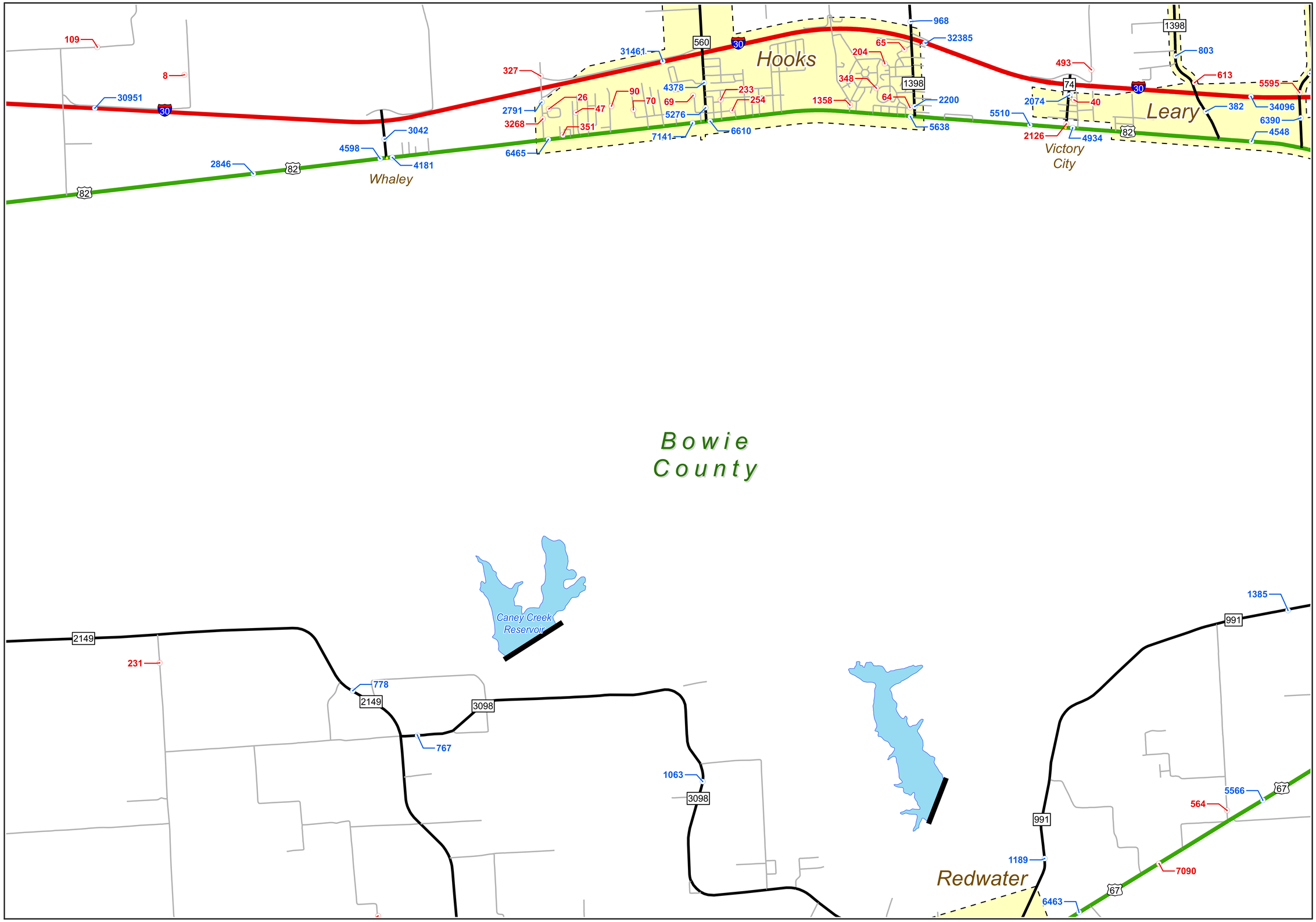

AADT — BU — RS — Cities
ADT — FM — SH — District
Towns — FS — SL — County
Dams — IH — SS
Streets — PR — UA
BF — RE — UP
BI — RM — US
BS — RR — Lakes

COPYRIGHT 2014 by the Texas Department of Transportation, All rights reserved.

NOTICE: This map has been prepared for internal use by the Texas Departmemnt of Transportation. Accuracy is limited the validity of available data.

NOTICE: Volumes shown in red are twenty-four hour unadjusted axle counts divided by two. Traffic volumes are not adjusted for trucks or seasonal variation.

2013 ATLANTA DISTRICT URBAN TRAFFIC MAP

PREPARED BY THE
Texas Department of Transportation
Transportation Planning and Programming Division
IN COOPERATION WITH THE
U.S.Department of Transportation

N

Texas Department of Transportation

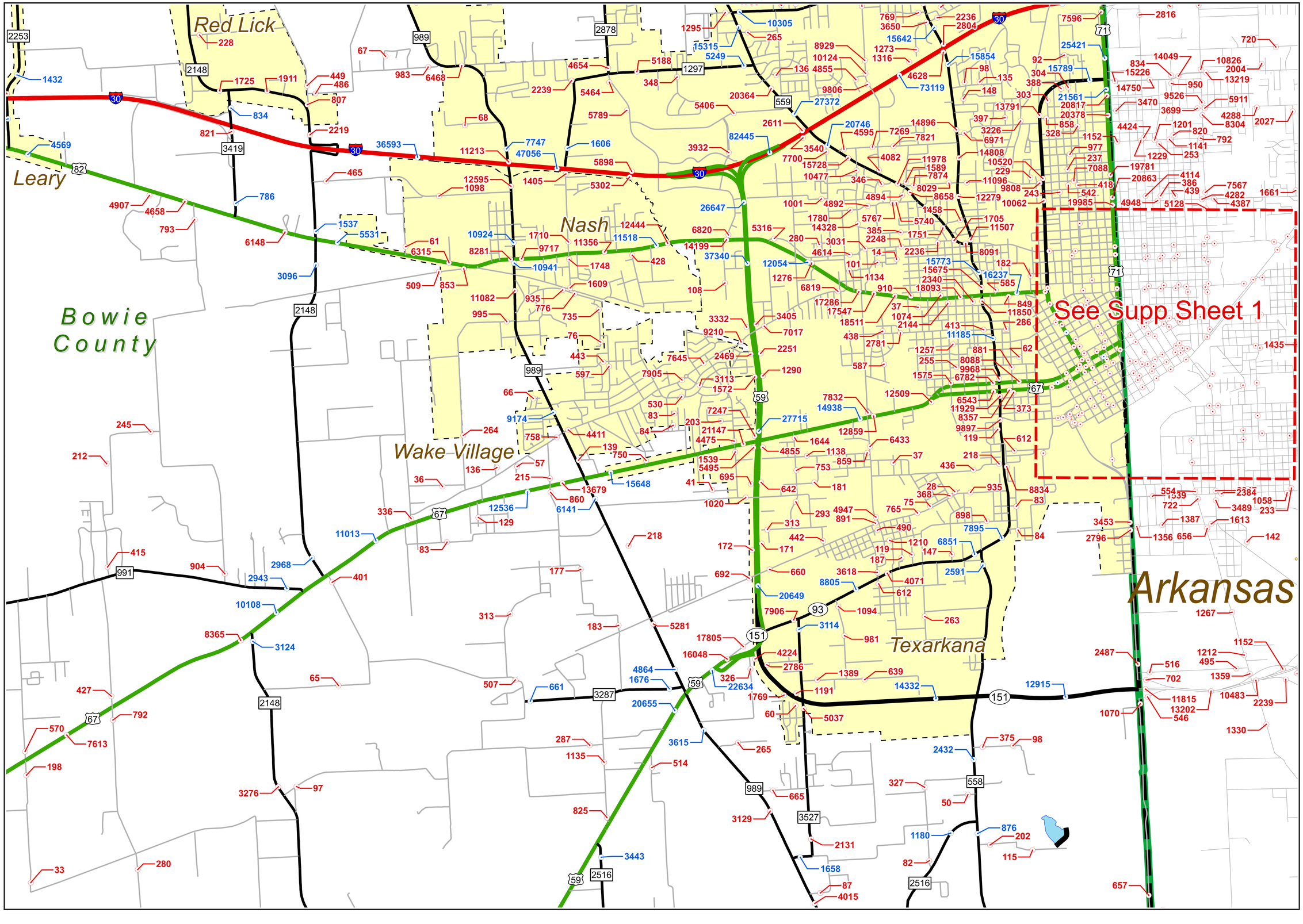

AADT
ADT
Towns
Dams
Streets
BF
BI
BS
BU
FM
FS
IH
PR
RE
RM
RR
RS
SH
SL
SS
UA
UP
US
Lakes
Cities
District
County

COPYRIGHT 2014 by the Texas Department of Transportation, All rights reserved.

NOTICE: This map has been prepared for internal use by the Texas Departmemnt of Transportation. Accuracy is limited the validity of available data.

NOTICE: Volumes shown in red are twenty-four hour unadjusted axle counts divided by two. Traffic volumes are not adjusted for trucks or seasonal variation.

2013 ATLANTA DISTRICT URBAN TRAFFIC MAP

PREPARED BY THE

Texas Department of Transportation

Transportation Planning and Programming Division

IN COOPERATION WITH THE

U.S.Department of Transportation

N

Texas Department of Transportation

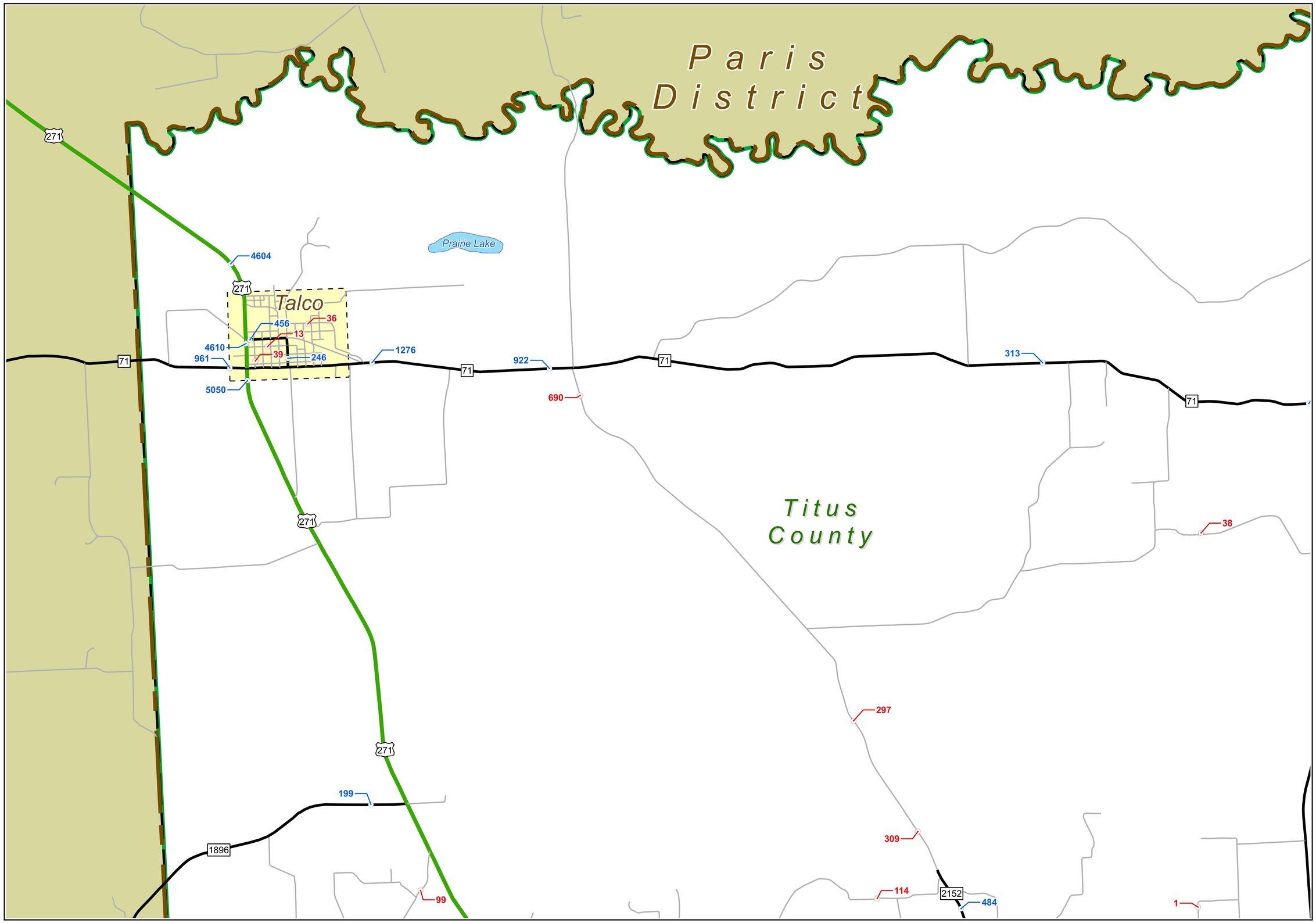

AADT	BU	RS	Cities
ADT	FM	SH	District
Towns	FS	SL	County
Dams	IH	SS	
Streets	PR	UA	
BF	RE	UP	
BI	RM	US	
BS	RR	Lakes	

COPYRIGHT 2014 by the Texas Department of Transportation, All rights reserved.

NOTICE: This map has been prepated for internal use by the Texas Departmemnt of Transportation. Accuracy is limited the validity of available data.

NOTICE: Volumes shown in red are twenty-four hour unadjusted axle counts divided by two. Traffic volumes are not adjusted for trucks or seasonal variation.

2013 ATLANTA DISTRICT URBAN TRAFFIC MAP

PREPARED BY THE

Texas Department of Transportation

Transportation Planning and Programming Division

IN COOPERATION WITH THE

U.S.Department of Transportation

N

Texas Department of Transportation

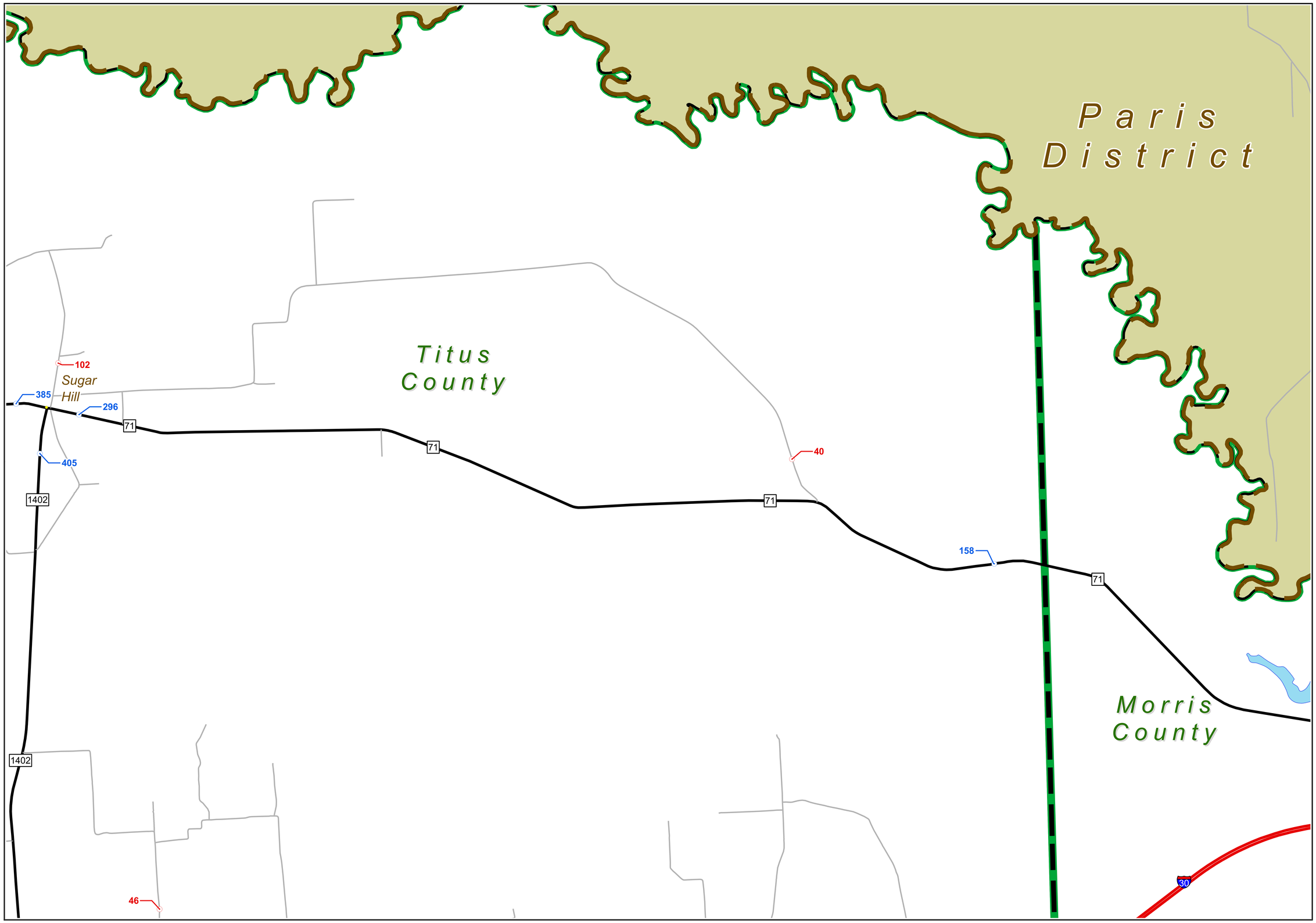

AADT	BU	RS	Cities
ADT	FM	SH	District
Towns	FS	SL	County
Dams	IH	SS	
Streets	PR	UA	
BF	RE	UP	
BI	RM	US	
BS	RR	Lakes	

COPYRIGHT 2014 by the Texas Department of Transportation, All rights reserved.

NOTICE: This map has been prepated for internal use by the Texas Departmemnt of Transportation. Accuracy is limited the validity of available data.

NOTICE: Volumes shown in red are twenty-four hour unadjusted axle counts divided by two. Traffic volumes are not adjusted for trucks or seasonal variation.

2013 ATLANTA DISTRICT URBAN TRAFFIC MAP

PREPARED BY THE

Texas Department of Transportation

Transportation Planning and Programming Division

IN COOPERATION WITH THE

U.S.Department of Transportation

N

Texas Department of Transportation

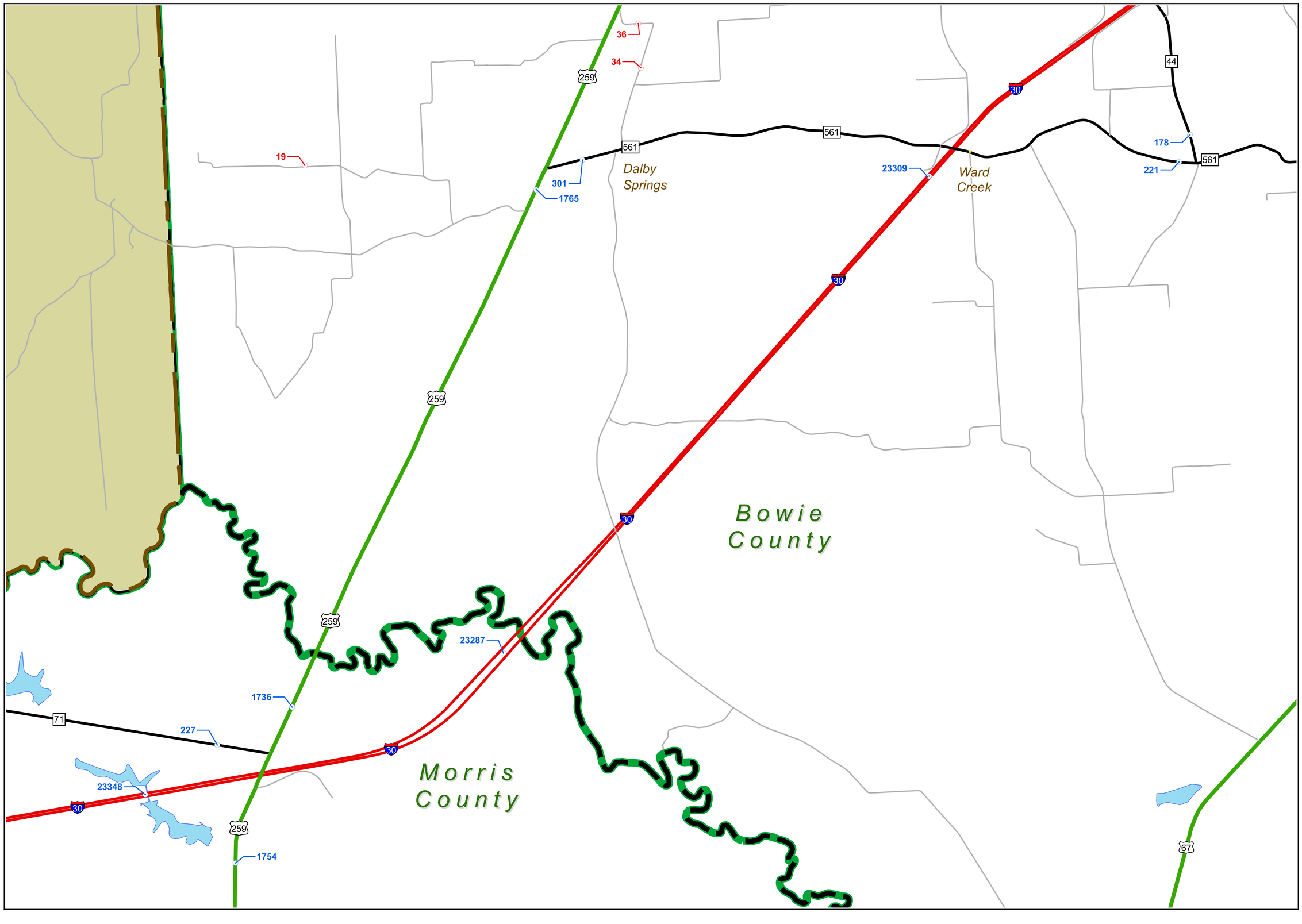

AADT
ADT
Towns
Dams
Streets
BF
BI
BS
BU
FM
FS
IH
PR
RE
RM
RR
RS
SH
SL
SS
UA
UP
US
Lakes
Cities
District
County

COPYRIGHT 2014 by the Texas Department of Transportation, All rights reserved.

NOTICE: This map has been prepared for internal use by the Texas Departmemnt of Transportation. Accuracy is limited the validity of available data.

NOTICE: Volumes shown in red are twenty-four hour unadjusted axle counts divided by two. Traffic volumes are not adjusted for trucks or seasonal variation.

2013 ATLANTA DISTRICT URBAN TRAFFIC MAP

PREPARED BY THE

Texas Department of Transportation

Transportation Planning and Programming Division

IN COOPERATION WITH THE

U.S.Department of Transportation

N

Texas Department of Transportation

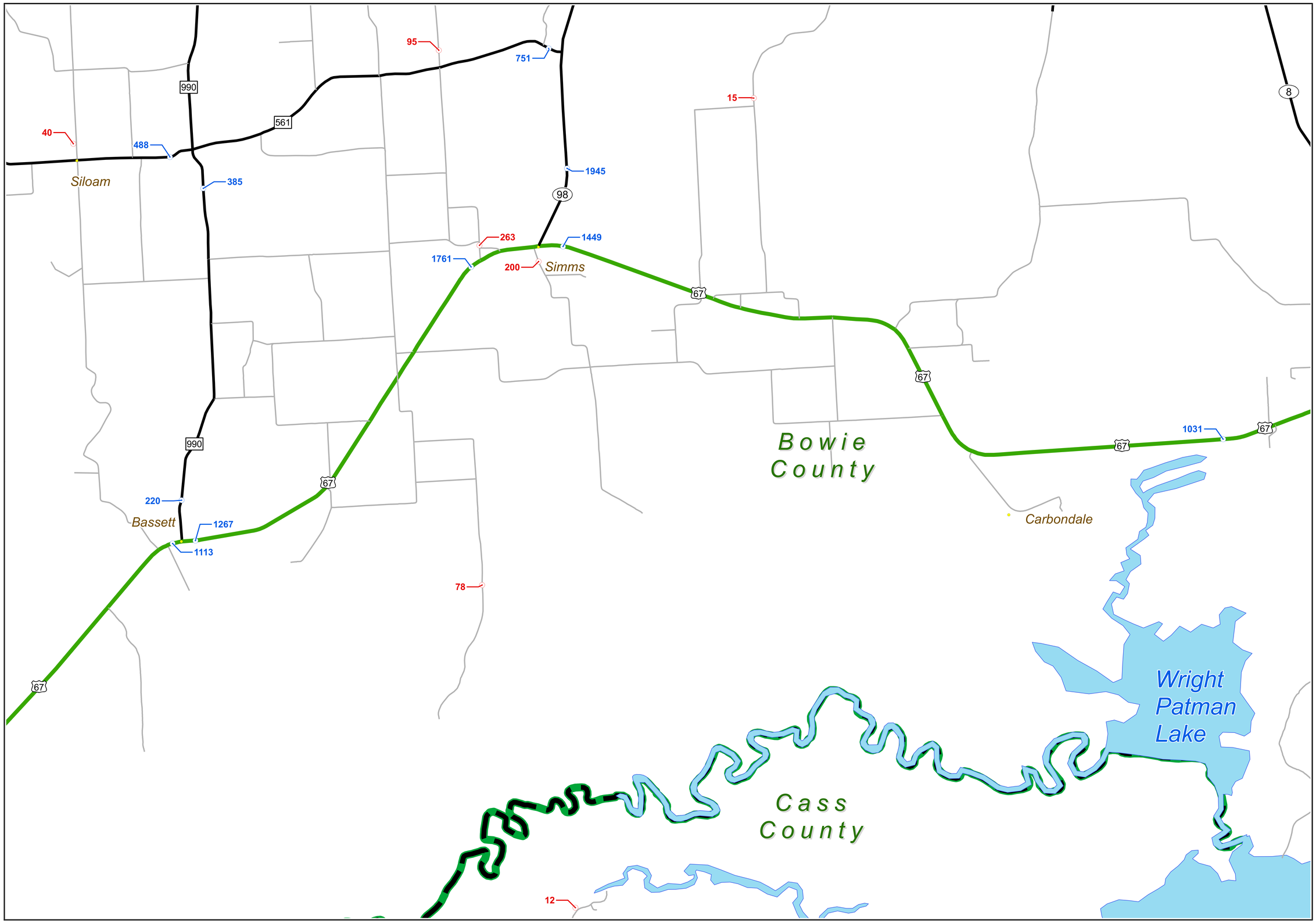

AADT — BU — RS — Cities
ADT — FM — SH — District
Towns — FS — SL — County
Dams — IH — SS
Streets — PR — UA
BF — RE — UP
BI — RM — US
BS — RR — Lakes

COPYRIGHT 2014 by the Texas Department of Transportation, All rights reserved.

NOTICE: This map has been prepared for internal use by the Texas Departmemnt of Transportation. Accuracy is limited the validity of available data.

NOTICE: Volumes shown in red are twenty-four hour unadjusted axle counts divided by two. Traffic volumes are not adjusted for trucks or seasonal variation.

2013 ATLANTA DISTRICT URBAN TRAFFIC MAP

PREPARED BY THE
Texas Department of Transportation
Transportation Planning and Programming Division
IN COOPERATION WITH THE
U.S.Department of Transportation

N

Texas Department of Transportation

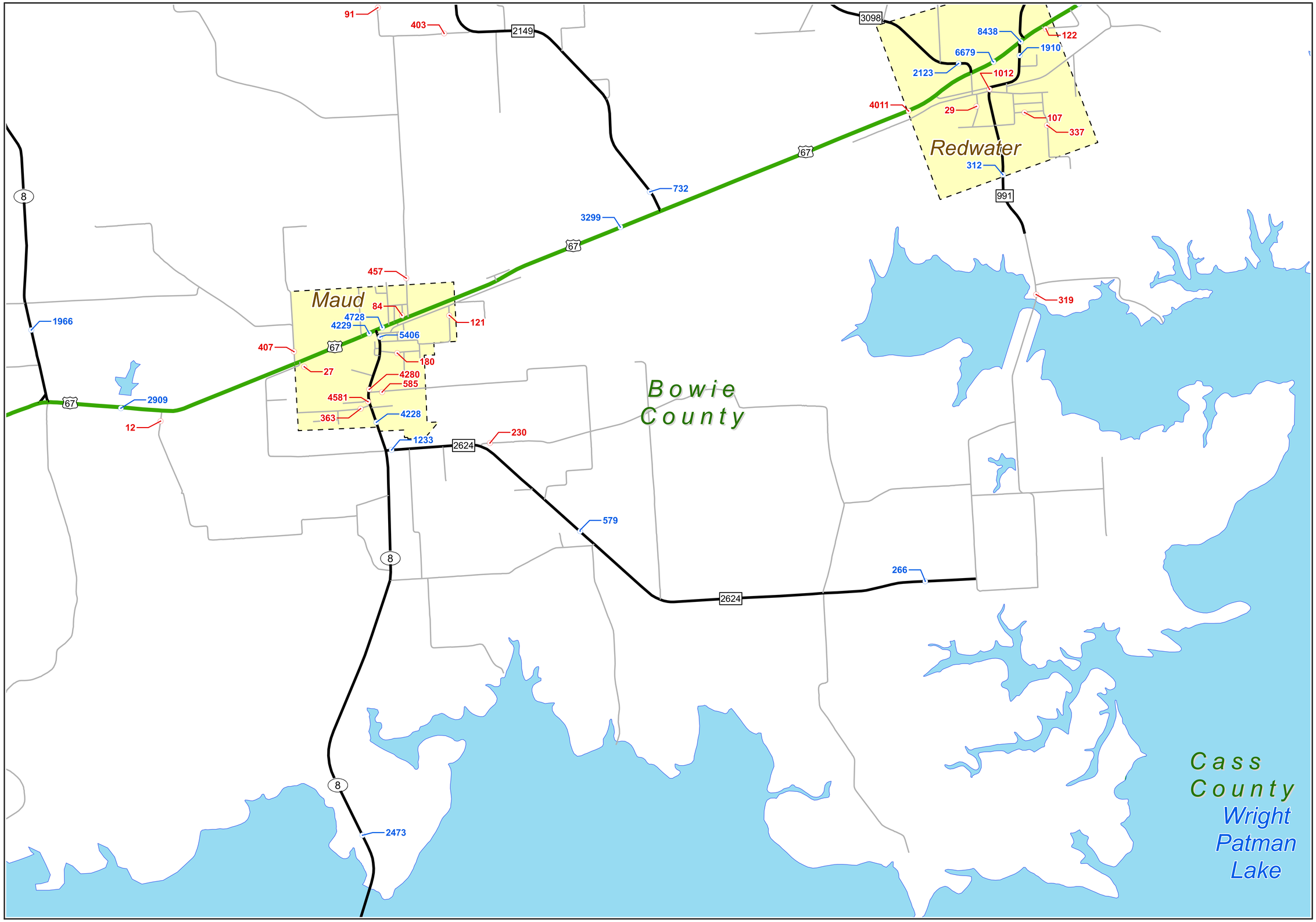

AADT	BU	RS	Cities
ADT	FM	SH	District
Towns	FS	SL	County
Dams	IH	SS	
Streets	PR	UA	
BF	RE	UP	
BI	RM	US	
BS	RR	Lakes	

COPYRIGHT 2014 by the Texas Department of Transportation, All rights reserved.

NOTICE: This map has been prepated for internal use by the Texas Departmemnt of Transportation. Accuracy is limited the validity of available data.

NOTICE: Volumes shown in red are twenty-four hour unadjusted axle counts divided by two. Traffic volumes are not adjusted for trucks or seasonal variation.

2013 ATLANTA DISTRICT URBAN TRAFFIC MAP

PREPARED BY THE

Texas Department of Transportation

Transportation Planning and Programming Division

IN COOPERATION WITH THE

U.S.Department of Transportation

N

Texas Department of Transportation

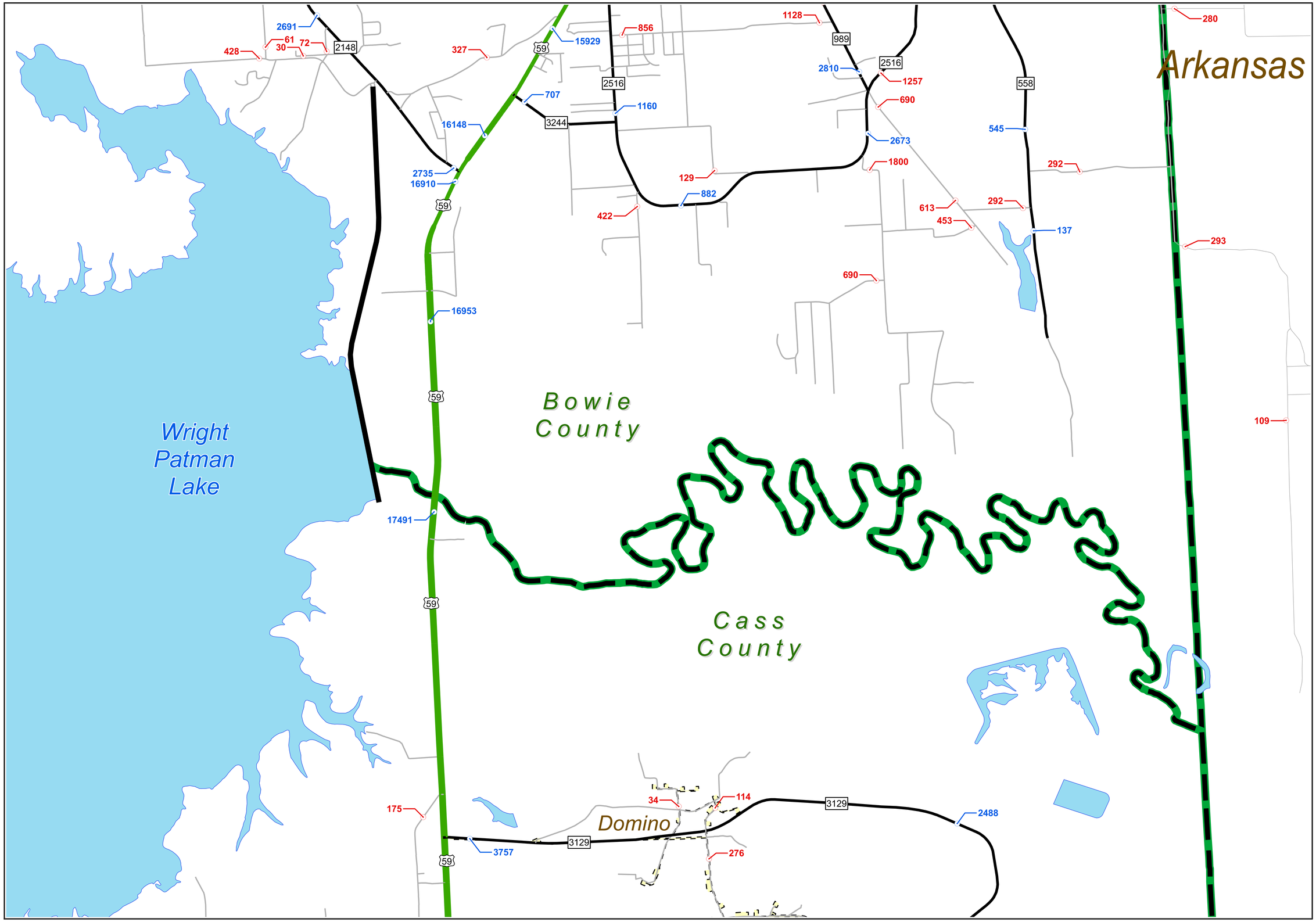

AADT	BU	RS	Cities
ADT	FM	SH	District
Towns	FS	SL	County
Dams	IH	SS	
Streets	PR	UA	
BF	RE	UP	
BI	RM	US	
BS	RR	Lakes	

COPYRIGHT 2014 by the Texas Department of Transportation, All rights reserved.

NOTICE: This map has been prepated for internal use by the Texas Departmemnt of Transportation. Accuracy is limited the validity of available data.

NOTICE: Volumes shown in red are twenty-four hour unadjusted axle counts divided by two. Traffic volumes are not adjusted for trucks or seasonal variation.

2013 ATLANTA DISTRICT URBAN TRAFFIC MAP

PREPARED BY THE

Texas Department of Transportation

Transportation Planning and Programming Division

IN COOPERATION WITH THE

U.S.Department of Transportation

N

Texas Department of Transportation

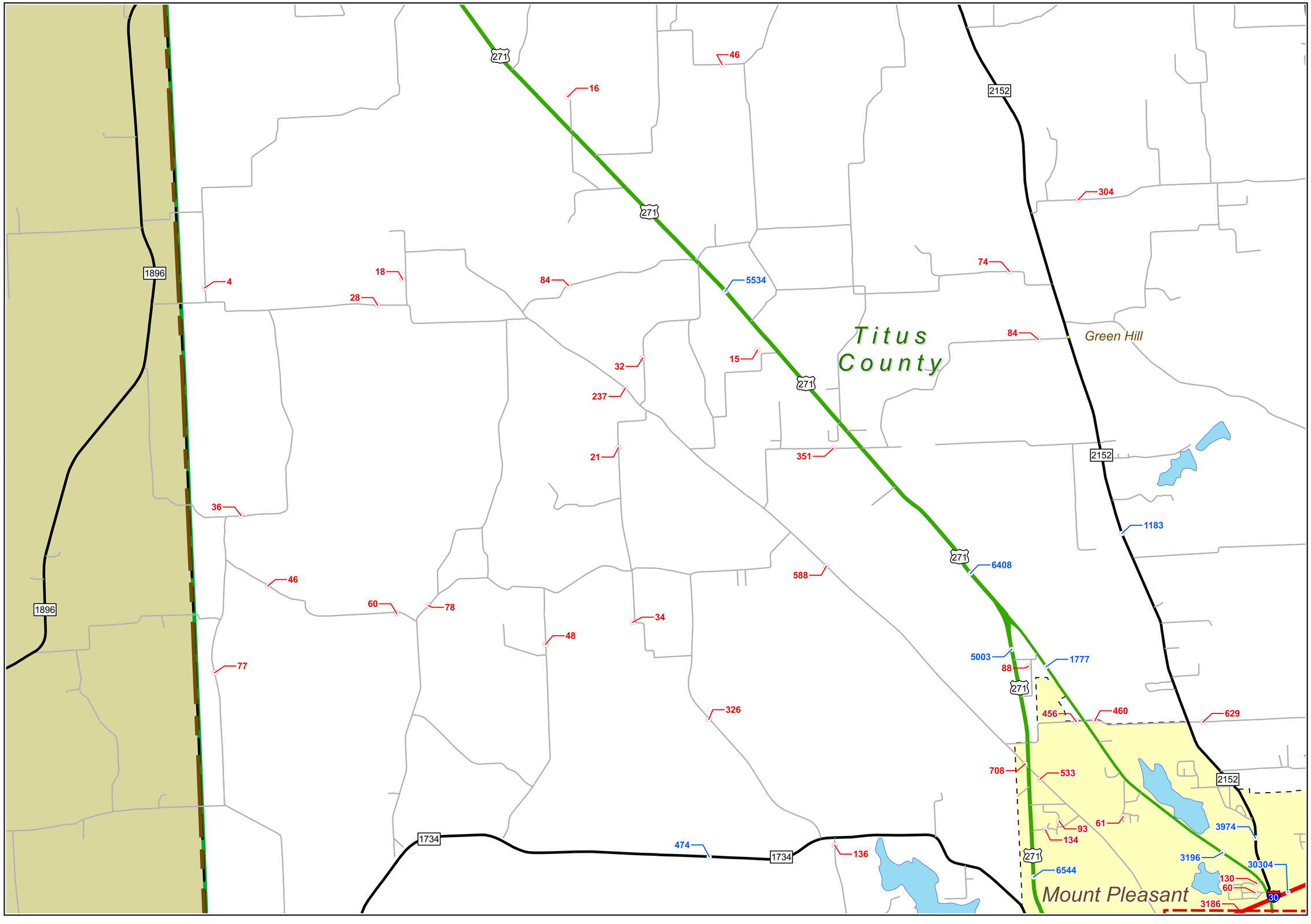

AADT — BU — RS — Cities
ADT — FM — SH — District
Towns — FS — SL — County
Dams — IH — SS
Streets — PR — UA
BF — RE — UP
BI — RM — US
BS — RR — Lakes

COPYRIGHT 2014 by the Texas Department of Transportation, All rights reserved.

NOTICE: This map has been prepated for internal use by the Texas Departmemnt of Transportation. Accuracy is limited the validity of available data.

NOTICE: Volumes shown in red are twenty-four hour unadjusted axle counts divided by two. Traffic volumes are not adjusted for trucks or seasonal variation.

2013 ATLANTA DISTRICT URBAN TRAFFIC MAP

PREPARED BY THE
Texas Department of Transportation
Transportation Planning and Programming Division
IN COOPERATION WITH THE
U.S.Department of Transportation

N

Texas Department of Transportation

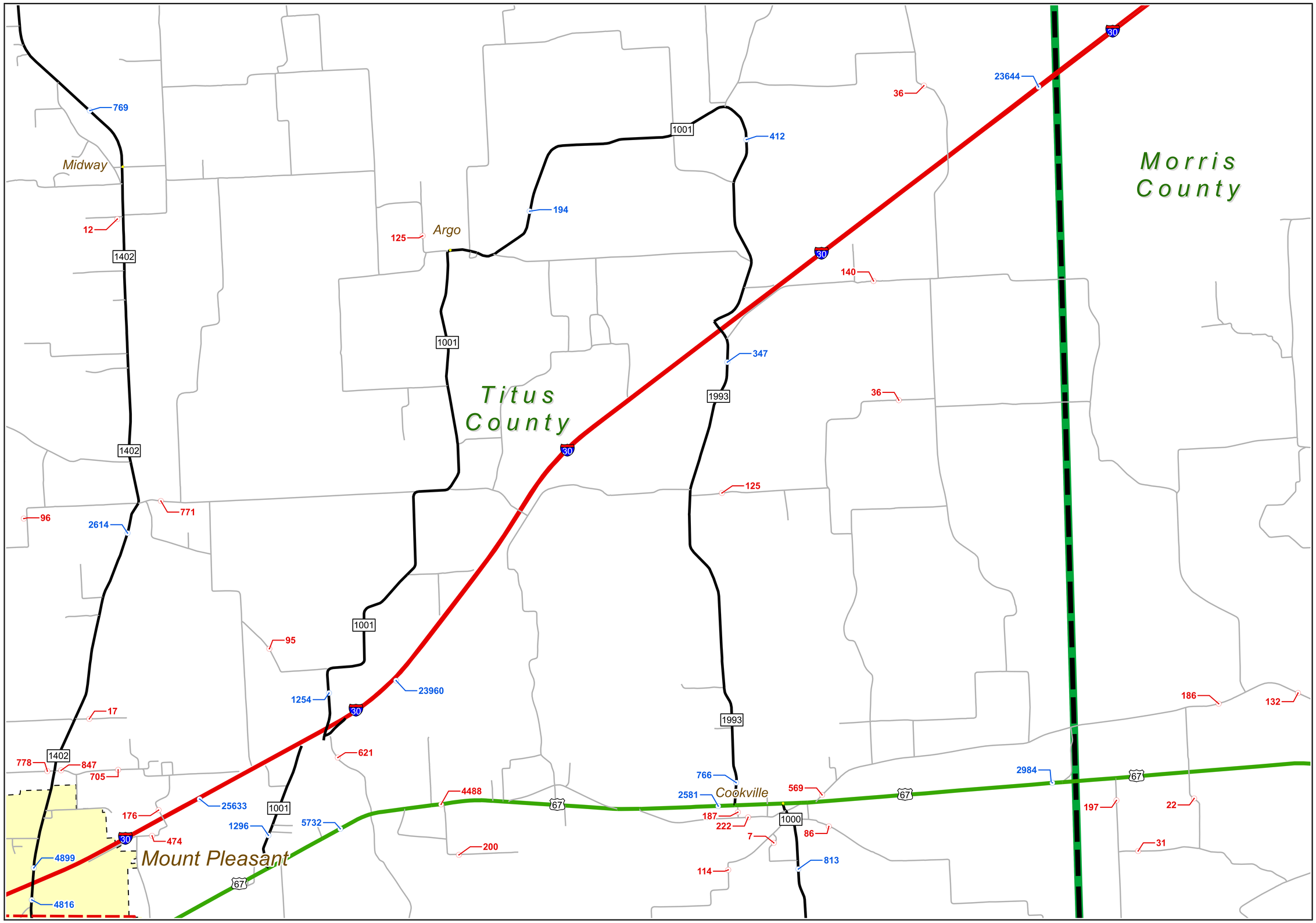

AADT
ADT
Towns
Dams
Streets
BF
BI
BS
BU
FM
FS
IH
PR
RE
RM
RR
RS
SH
SL
SS
UA
UP
US
Lakes
Cities
District
County

COPYRIGHT 2014 by the Texas Department of Transportation, All rights reserved.

NOTICE: This map has been prepared for internal use by the Texas Departmemnt of Transportation. Accuracy is limited the validity of available data.

NOTICE: Volumes shown in red are twenty-four hour unadjusted axle counts divided by two. Traffic volumes are not adjusted for trucks or seasonal variation.

2013 ATLANTA DISTRICT URBAN TRAFFIC MAP

PREPARED BY THE

Texas Department of Transportation

Transportation Planning and Programming Division

IN COOPERATION WITH THE

U.S.Department of Transportation

N

Texas Department of Transportation

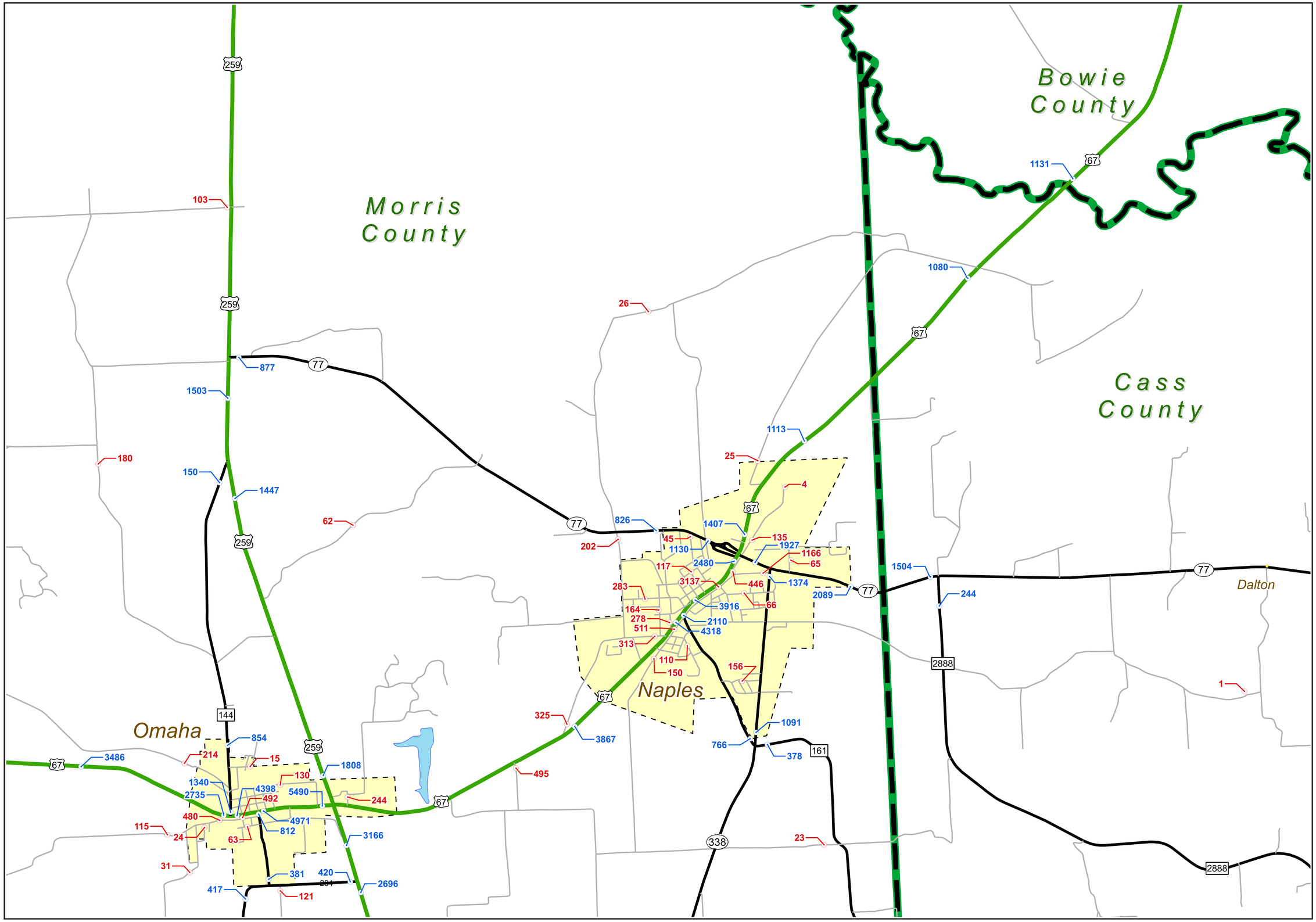

AADT — ADT — Towns — Dams — Streets — BF — BI — BS
BU — FM — FS — IH — PR — RE — RM — RR
RS — SH — SL — SS — UA — UP — US — Lakes
Cities — District — County

COPYRIGHT 2014 by the Texas Department of Transportation, All rights reserved.

NOTICE: This map has been prepared for internal use by the Texas Departmemnt of Transportation. Accuracy is limited the validity of available data.

NOTICE: Volumes shown in red are twenty-four hour unadjusted axle counts divided by two. Traffic volumes are not adjusted for trucks or seasonal variation.

2013 ATLANTA DISTRICT URBAN TRAFFIC MAP

PREPARED BY THE
Texas Department of Transportation
Transportation Planning and Programming Division
IN COOPERATION WITH THE
U.S.Department of Transportation

N

Texas Department of Transportation

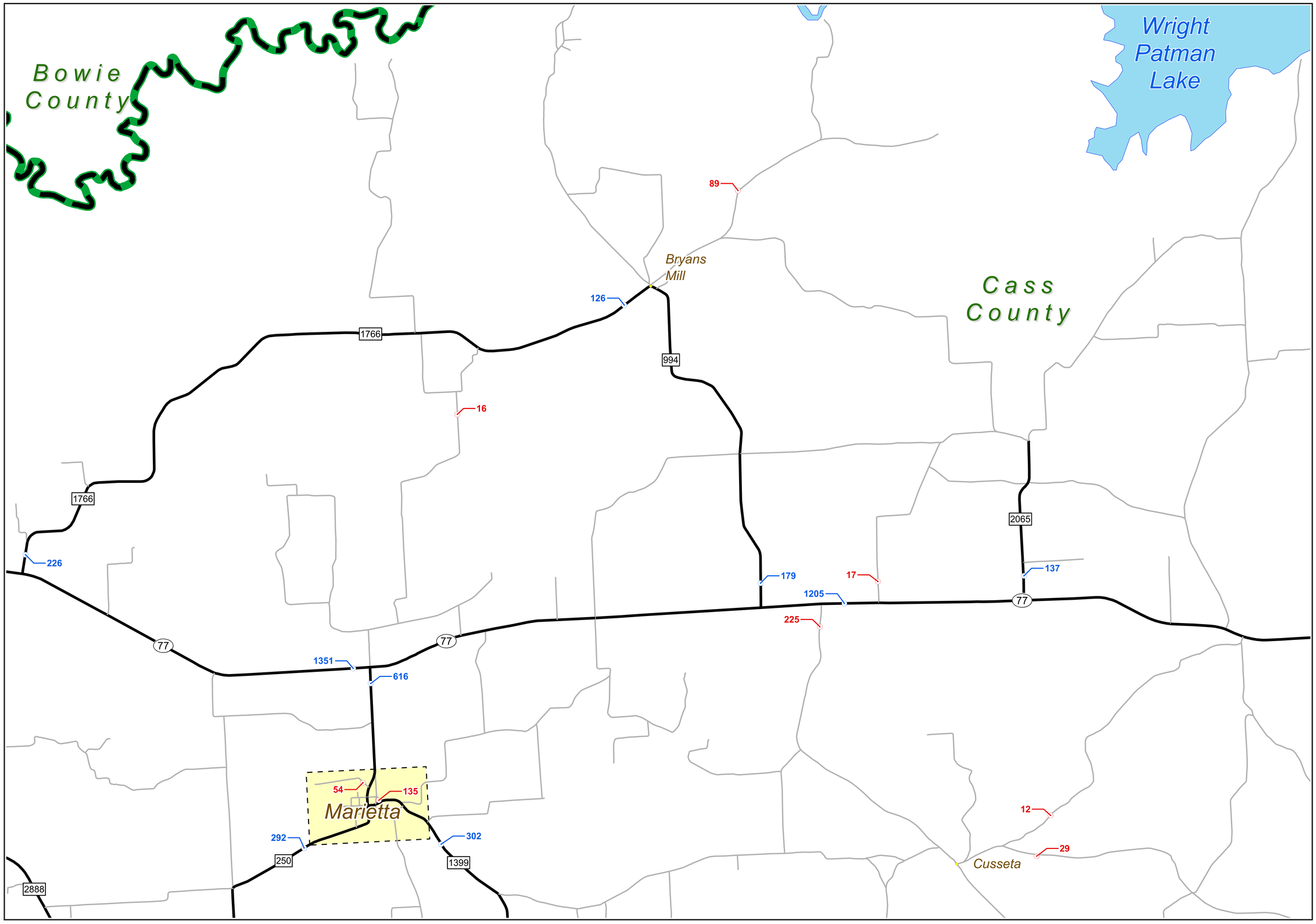

AADT — ADT — Towns — Dams — Streets — BF — BI — BS
BU — FM — FS — IH — PR — RE — RM — RR
RS — SH — SL — SS — UA — UP — US — Lakes
Cities — District — County

COPYRIGHT 2014 by the Texas Department of Transportation, All rights reserved.

NOTICE: This map has been prepared for internal use by the Texas Departmemnt of Transportation. Accuracy is limited the validity of available data.

NOTICE: Volumes shown in red are twenty-four hour unadjusted axle counts divided by two. Traffic volumes are not adjusted for trucks or seasonal variation.

2013 ATLANTA DISTRICT URBAN TRAFFIC MAP

PREPARED BY THE

Texas Department of Transportation

Transportation Planning and Programming Division

IN COOPERATION WITH THE

U.S.Department of Transportation

N

Texas Department of Transportation

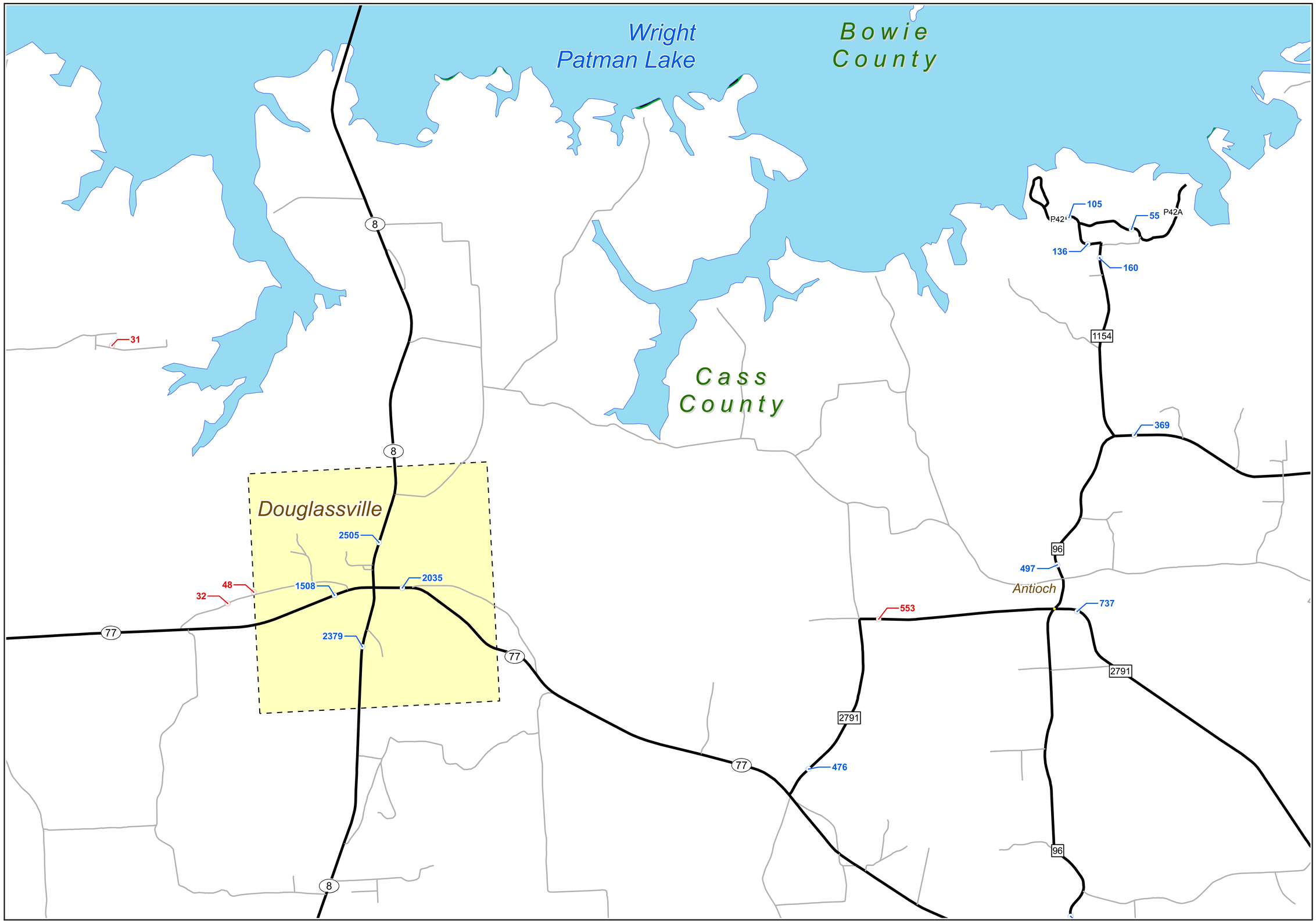

AADT	BU	RS	Cities
ADT	FM	SH	District
Towns	FS	SL	County
Dams	IH	SS	
Streets	PR	UA	
BF	RE	UP	
BI	RM	US	
BS	RR	Lakes	

COPYRIGHT 2014 by the Texas Department of Transportation, All rights reserved.

NOTICE: This map has been prepared for internal use by the Texas Departmemnt of Transportation. Accuracy is limited the validity of available data.

NOTICE: Volumes shown in red are twenty-four hour unadjusted axle counts divided by two. Traffic volumes are not adjusted for trucks or seasonal variation.

2013 ATLANTA DISTRICT URBAN TRAFFIC MAP

PREPARED BY THE

Texas Department of Transportation

Transportation Planning and Programming Division

IN COOPERATION WITH THE

U.S.Department of Transportation

N

Texas Department of Transportation

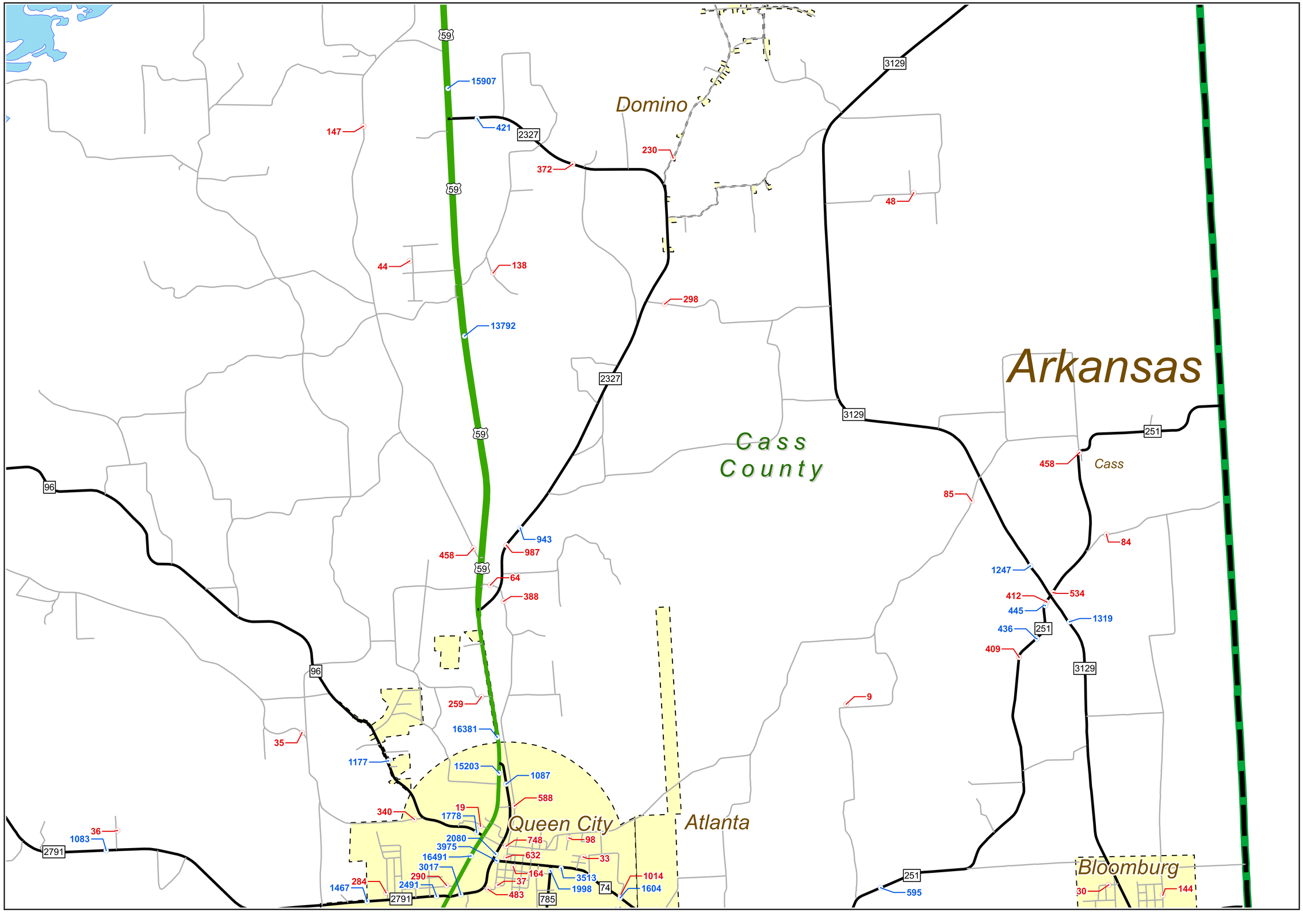

AADT — Towns — Dams — Streets — BF — BI — BS
BU — FM — FS — IH — PR — RE — RM — RR
RS — SH — SL — SS — UA — UP — US — Lakes
Cities — District — County

COPYRIGHT 2014 by the Texas Department of Transportation, All rights reserved.

NOTICE: This map has been prepared for internal use by the Texas Departmemnt of Transportation. Accuracy is limited the validity of available data.

NOTICE: Volumes shown in red are twenty-four hour unadjusted axle counts divided by two. Traffic volumes are not adjusted for trucks or seasonal variation.

2013 ATLANTA DISTRICT URBAN TRAFFIC MAP

PREPARED BY THE
Texas Department of Transportation
Transportation Planning and Programming Division
IN COOPERATION WITH THE
U.S.Department of Transportation

N

Texas Department of Transportation

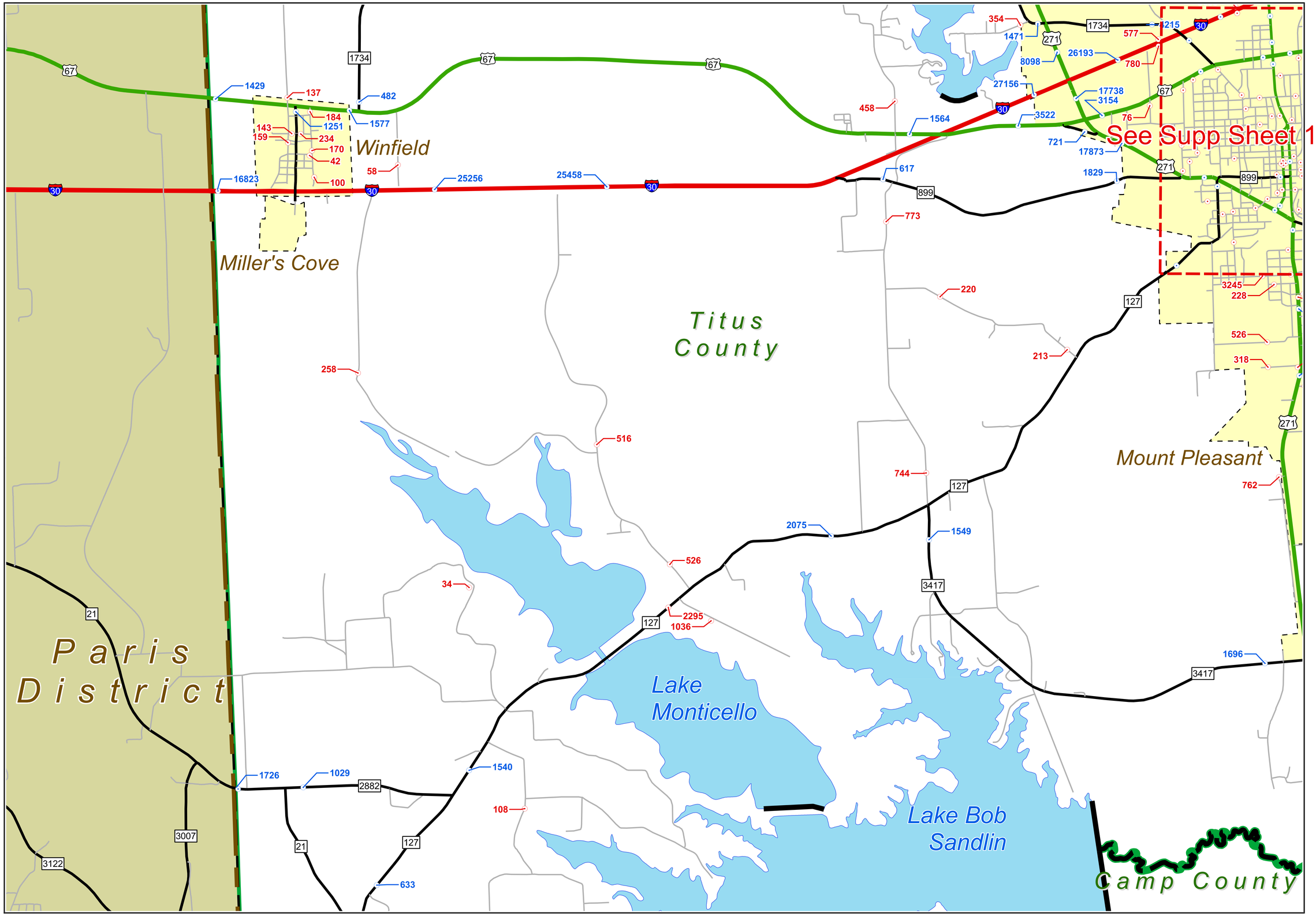

AADT BU RS Cities
ADT FM SH District
Towns FS SL County
Dams IH SS
Streets PR UA
BF RE UP
BI RM US
BS RR Lakes

COPYRIGHT 2014 by the Texas Department of Transportation, All rights reserved.

NOTICE: This map has been prepated for internal use by the Texas Departmemnt of Transportation. Accuracy is limited the validity of available data.

NOTICE: Volumes shown in red are twenty-four hour unadjusted axle counts divided by two. Traffic volumes are not adjusted for trucks or seasonal variation.

2013 ATLANTA DISTRICT URBAN TRAFFIC MAP

PREPARED BY THE

Texas Department of Transportation

Transportation Planning and Programming Division

IN COOPERATION WITH THE

U.S.Department of Transportation

N

Texas Department of Transportation

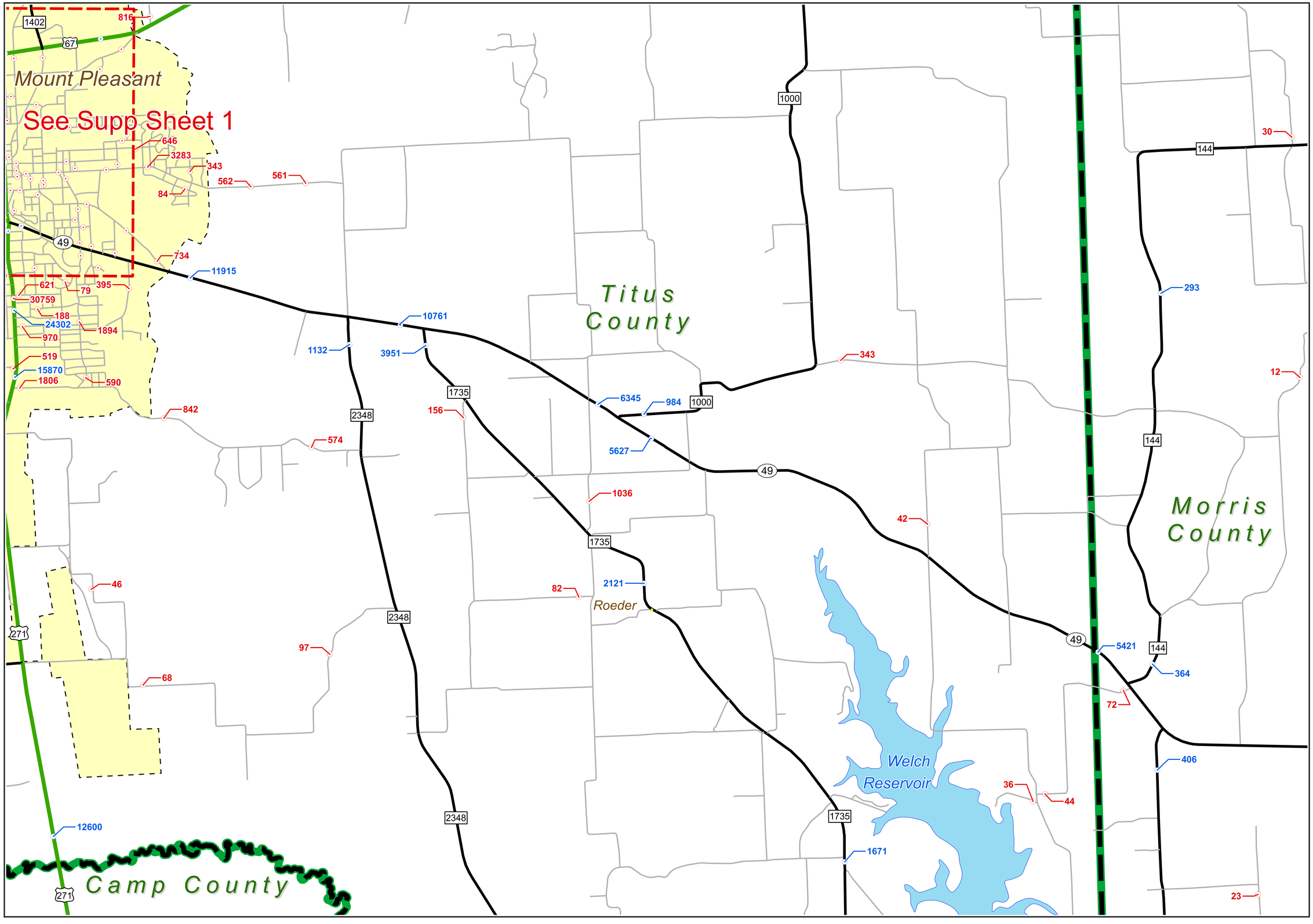

AADT	BU	RS	Cities
ADT	FM	SH	District
Towns	FS	SL	County
Dams	IH	SS	
Streets	PR	UA	
BF	RE	UP	
BI	RM	US	
BS	RR	Lakes	

COPYRIGHT 2014 by the Texas Department of Transportation, All rights reserved.

NOTICE: This map has been prepared for internal use by the Texas Departmemnt of Transportation. Accuracy is limited the validity of available data.

NOTICE: Volumes shown in red are twenty-four hour unadjusted axle counts divided by two. Traffic volumes are not adjusted for trucks or seasonal variation.

2013 ATLANTA DISTRICT URBAN TRAFFIC MAP

PREPARED BY THE

Texas Department of Transportation

Transportation Planning and Programming Division

IN COOPERATION WITH THE

U.S.Department of Transportation

N

Texas Department of Transportation

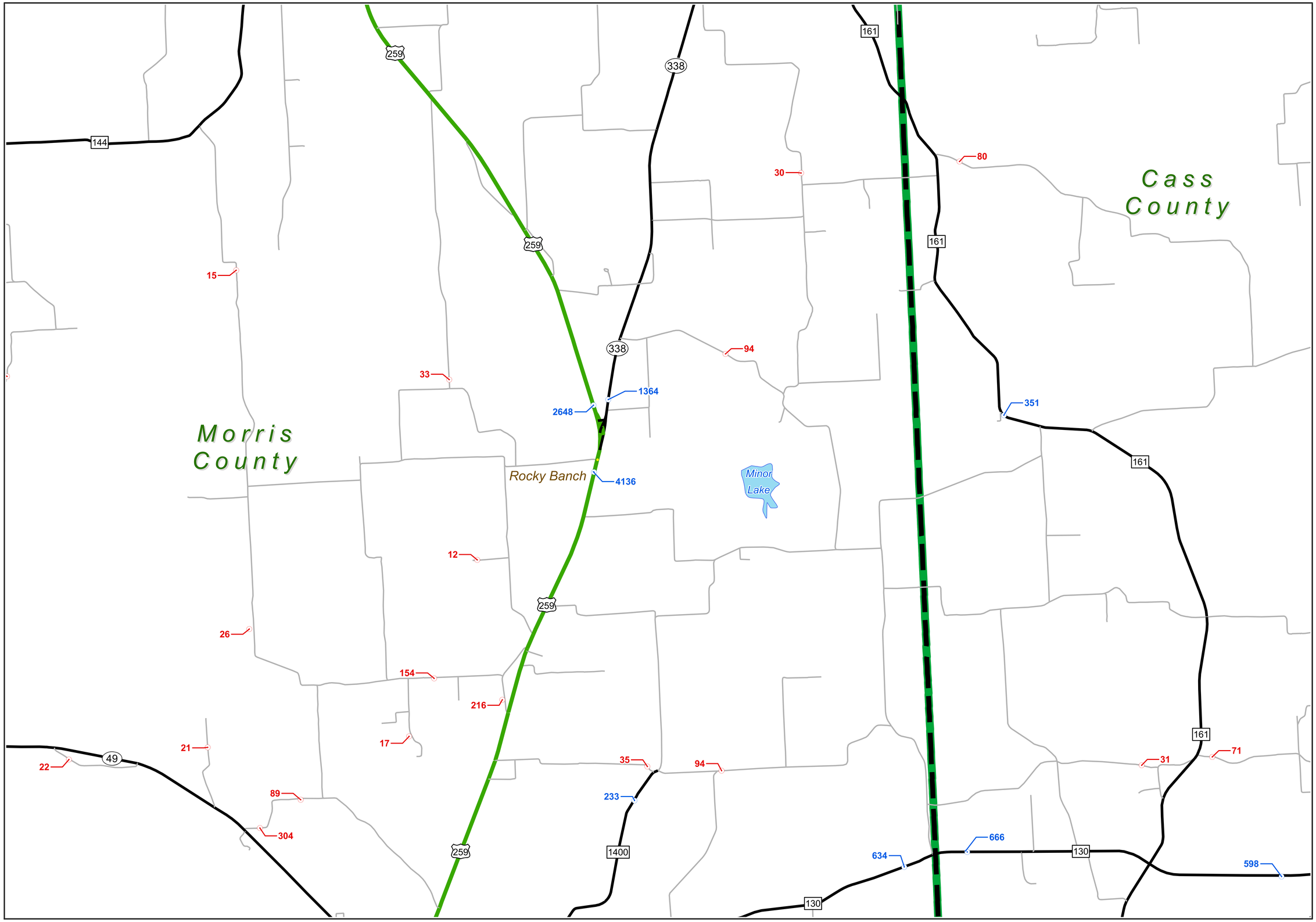

AADT
ADT
Towns
Dams
Streets
BF
BI
BS
BU
FM
FS
IH
PR
RE
RM
RR
RS
SH
SL
SS
UA
UP
US
Lakes
Cities
District
County

COPYRIGHT 2014 by the Texas Department of Transportation, All rights reserved.

NOTICE: This map has been prepared for internal use by the Texas Departmemnt of Transportation. Accuracy is limited the validity of available data.

NOTICE: Volumes shown in red are twenty-four hour unadjusted axle counts divided by two. Traffic volumes are not adjusted for trucks or seasonal variation.

2013 ATLANTA DISTRICT URBAN TRAFFIC MAP

PREPARED BY THE

Texas Department of Transportation

Transportation Planning and Programming Division

IN COOPERATION WITH THE

U.S.Department of Transportation

N

Texas Department of Transportation

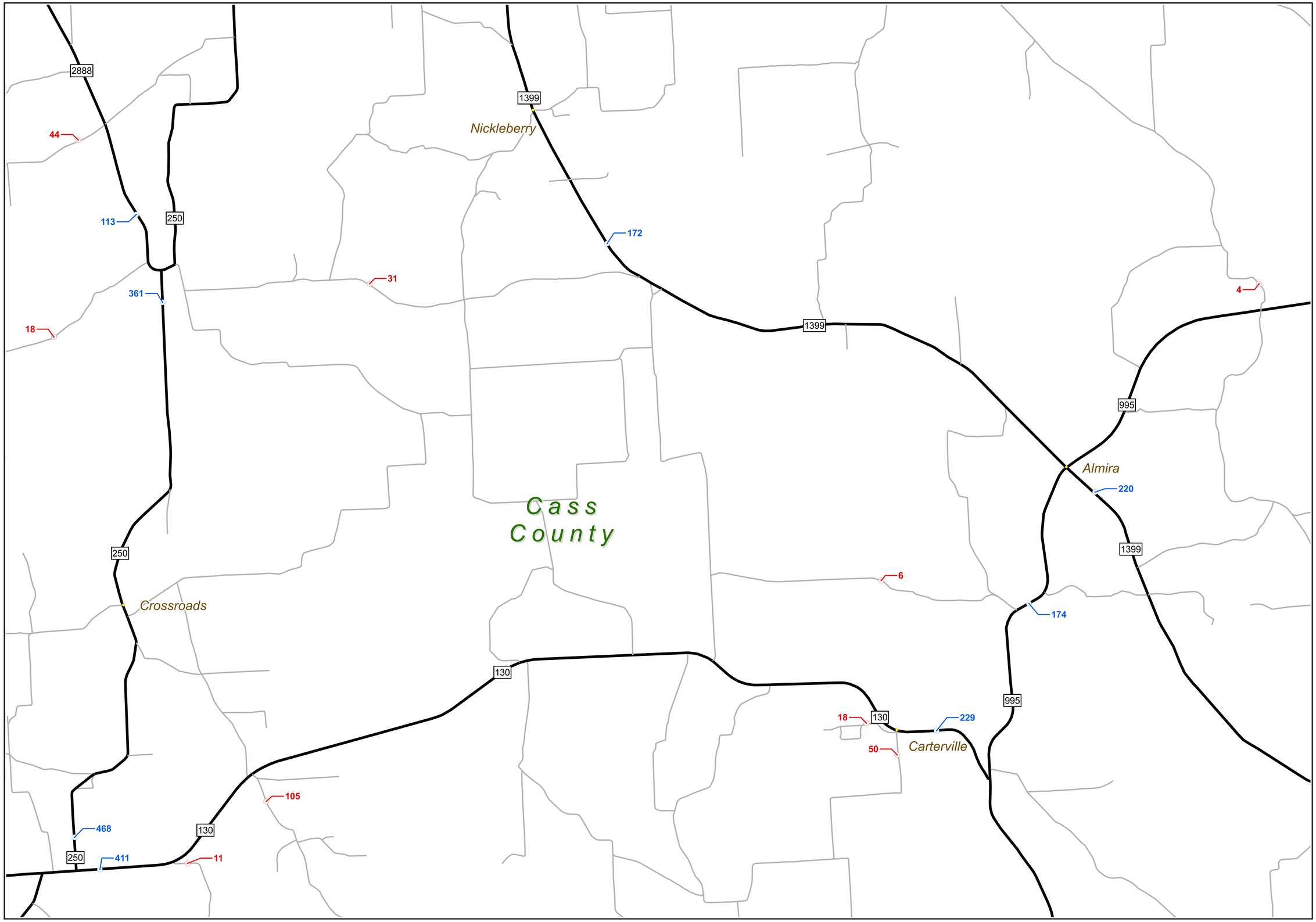

AADT — BU — RS — Cities
ADT — FM — SH — District
Towns — FS — SL — County
Dams — IH — SS
Streets — PR — UA
BF — RE — UP
BI — RM — US
BS — RR — Lakes

COPYRIGHT 2014 by the Texas Department of Transportation, All rights reserved.

NOTICE: This map has been prepated for internal use by the Texas Departmemnt of Transportation. Accuracy is limited the validity of available data.

NOTICE: Volumes shown in red are twenty-four hour unadjusted axle counts divided by two. Traffic volumes are not adjusted for trucks or seasonal variation.

2013 ATLANTA DISTRICT URBAN TRAFFIC MAP

PREPARED BY THE
Texas Department of Transportation
Transportation Planning and Programming Division
IN COOPERATION WITH THE
U.S.Department of Transportation

N

Texas Department of Transportation

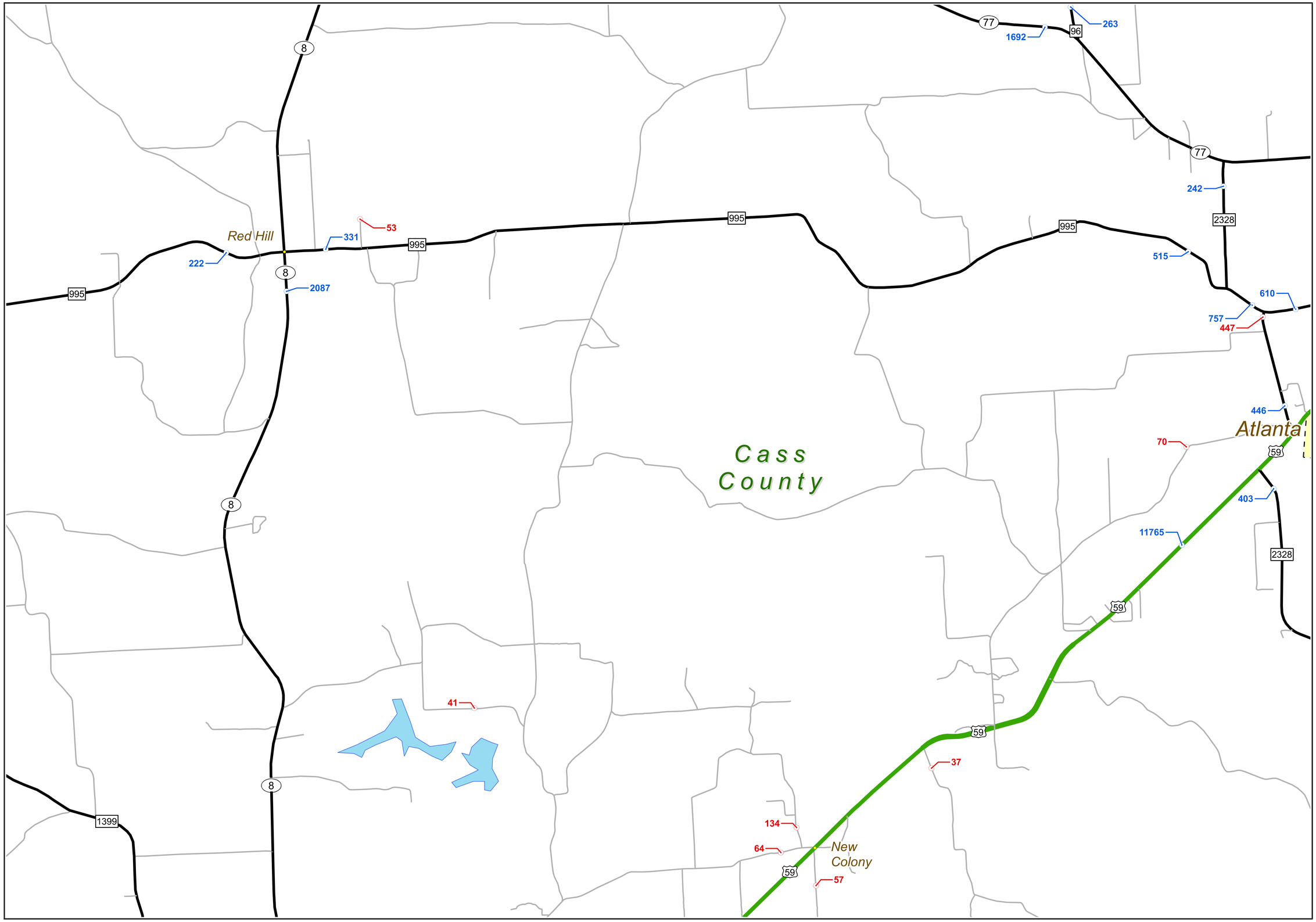

AADT — BU — RS — Cities
ADT — FM — SH — District
Towns — FS — SL — County
Dams — IH — SS
Streets — PR — UA
BF — RE — UP
BI — RM — US
BS — RR — Lakes

COPYRIGHT 2014 by the Texas Department of Transportation, All rights reserved.

NOTICE: This map has been prepared for internal use by the Texas Departmemnt of Transportation. Accuracy is limited the validity of available data.

NOTICE: Volumes shown in red are twenty-four hour unadjusted axle counts divided by two. Traffic volumes are not adjusted for trucks or seasonal variation.

2013 ATLANTA DISTRICT URBAN TRAFFIC MAP

PREPARED BY THE
Texas Department of Transportation
Transportation Planning and Programming Division
IN COOPERATION WITH THE
U.S.Department of Transportation

N

Texas Department of Transportation

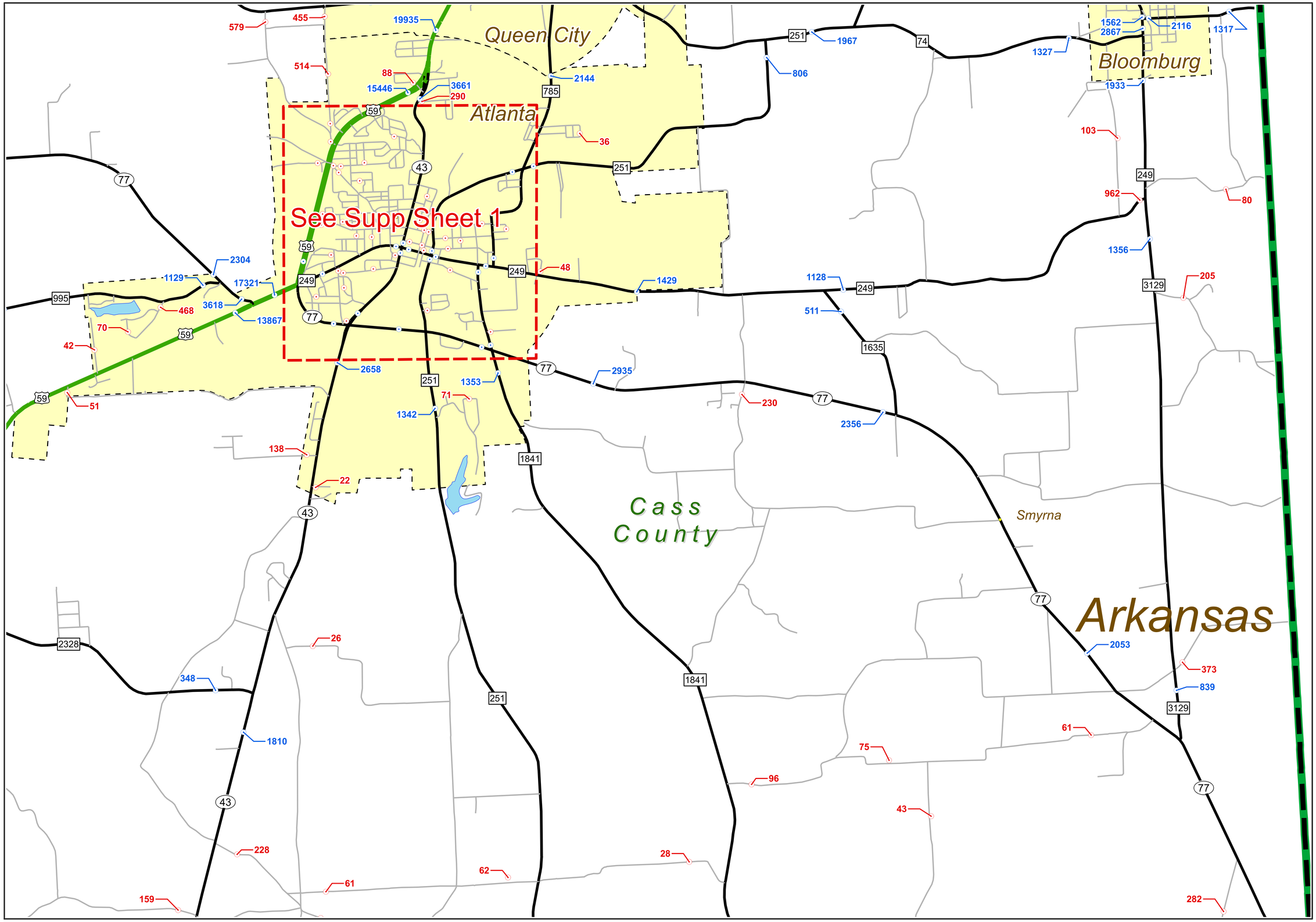

AADT — BU — RS — Cities
ADT — FM — SH — District
Towns — FS — SL — County
Dams — IH — SS
Streets — PR — UA
BF — RE — UP
BI — RM — US
BS — RR — Lakes

COPYRIGHT 2014 by the Texas Department of Transportation, All rights reserved.

NOTICE: This map has been prepated for internal use by the Texas Departmemnt of Transportation. Accuracy is limited the validity of available data.

NOTICE: Volumes shown in red are twenty-four hour unadjusted axle counts divided by two. Traffic volumes are not adjusted for trucks or seasonal variation.

2013 ATLANTA DISTRICT URBAN TRAFFIC MAP

PREPARED BY THE

Texas Department of Transportation

Transportation Planning and Programming Division

IN COOPERATION WITH THE

U.S.Department of Transportation

N

Texas Department of Transportation

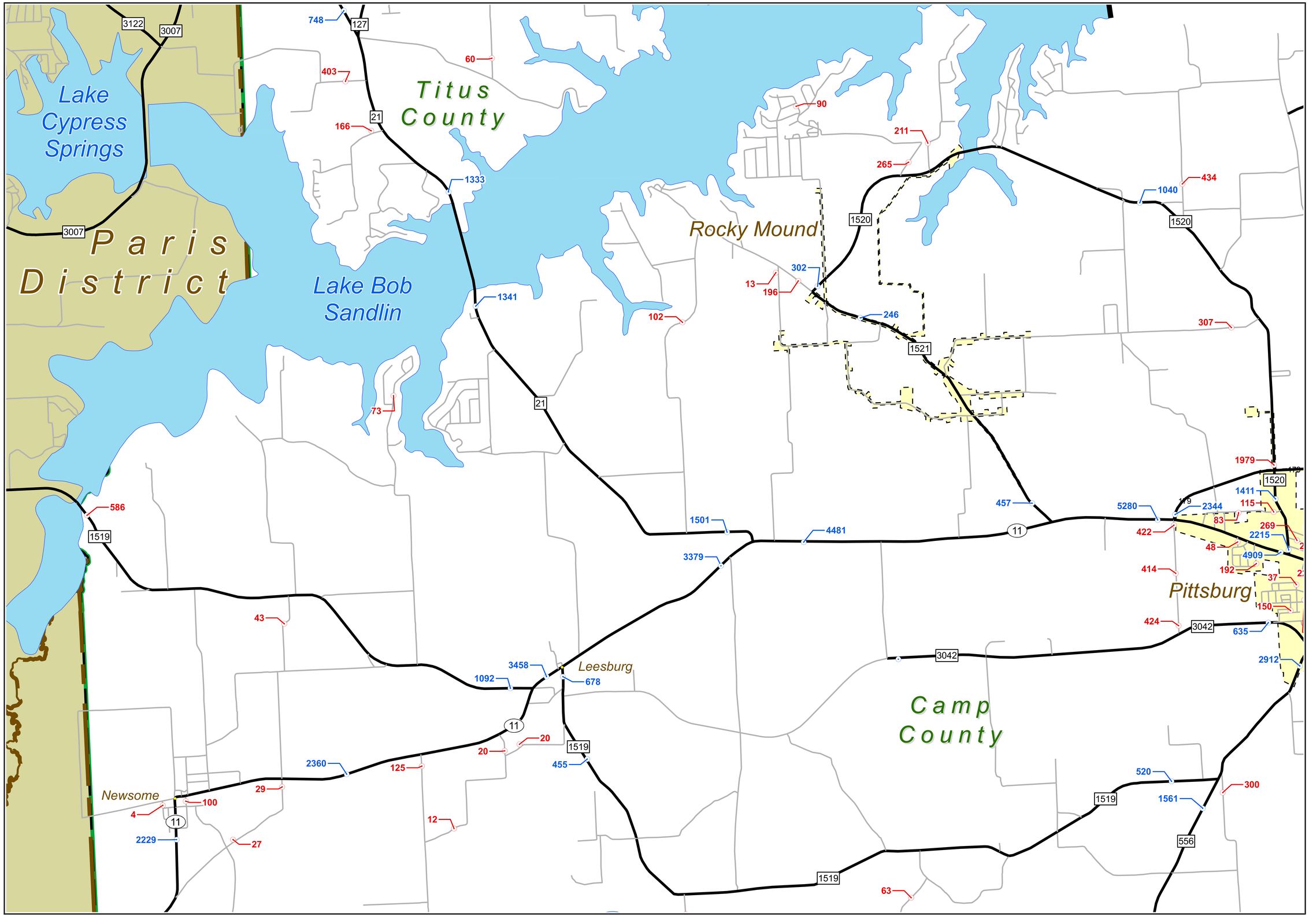

AADT
ADT
Towns
Dams
Streets
BF
BI
BS
BU
FM
FS
IH
PR
RE
RM
RR
RS
SH
SL
SS
UA
UP
US
Lakes
Cities
District
County

COPYRIGHT 2014 by the Texas Department of Transportation, All rights reserved.

NOTICE: This map has been prepared for internal use by the Texas Departmemnt of Transportation. Accuracy is limited the validity of available data.

NOTICE: Volumes shown in red are twenty-four hour unadjusted axle counts divided by two. Traffic volumes are not adjusted for trucks or seasonal variation.

2013 ATLANTA DISTRICT URBAN TRAFFIC MAP

PREPARED BY THE

Texas Department of Transportation

Transportation Planning and Programming Division

IN COOPERATION WITH THE

U.S.Department of Transportation

N

Texas Department of Transportation

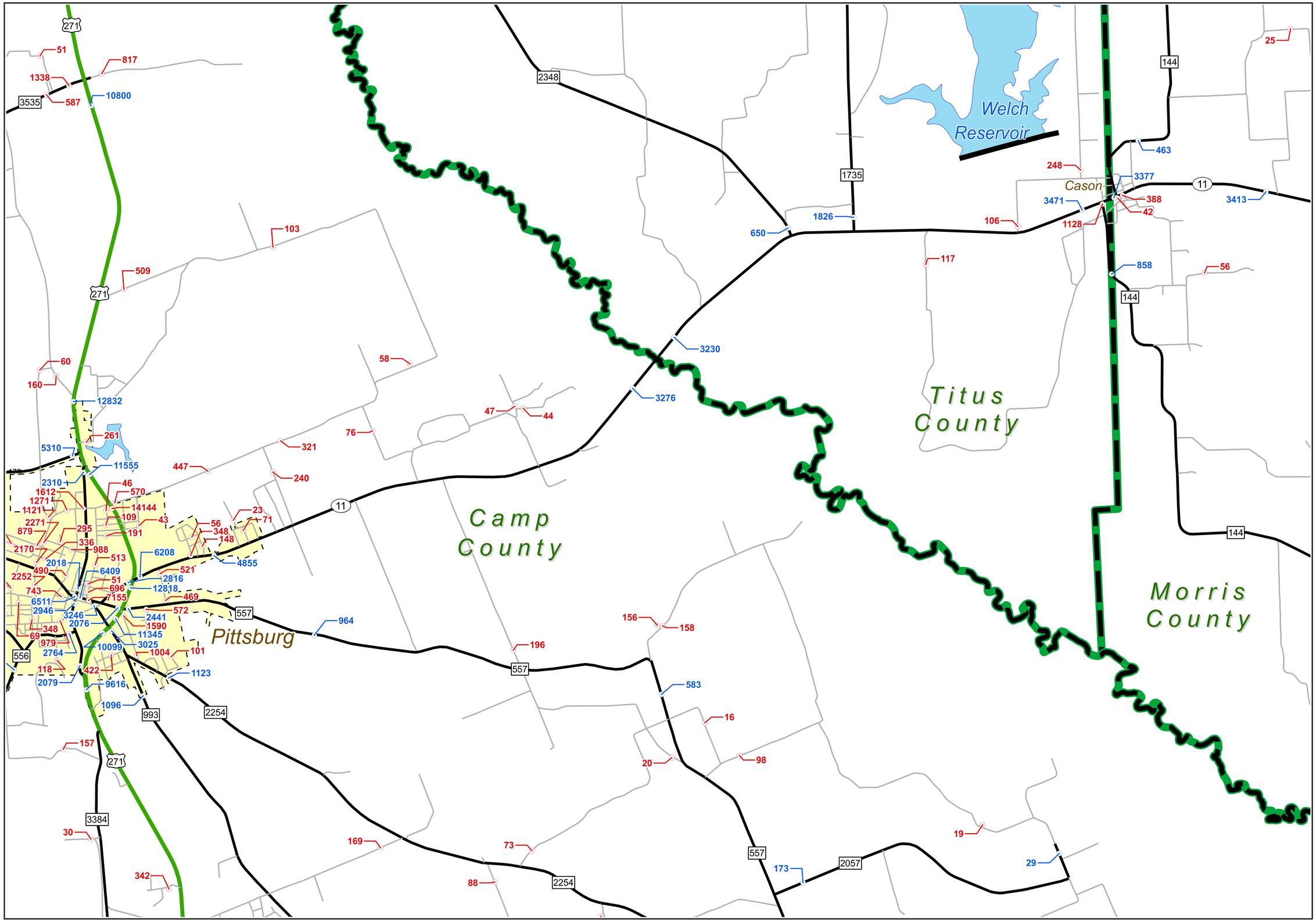

AADT — ADT — Towns — Dams — Streets — BF — BI — BS
BU — FM — FS — IH — PR — RE — RM — RR
RS — SH — SL — SS — UA — UP — US — Lakes
Cities — District — County

COPYRIGHT 2014 by the Texas Department of Transportation, All rights reserved.

NOTICE: This map has been prepared for internal use by the Texas Departmemnt of Transportation. Accuracy is limited the validity of available data.

NOTICE: Volumes shown in red are twenty-four hour unadjusted axle counts divided by two. Traffic volumes are not adjusted for trucks or seasonal variation.

2013 ATLANTA DISTRICT URBAN TRAFFIC MAP

PREPARED BY THE

Texas Department of Transportation

Transportation Planning and Programming Division

IN COOPERATION WITH THE

U.S.Department of Transportation

N

Texas Department of Transportation

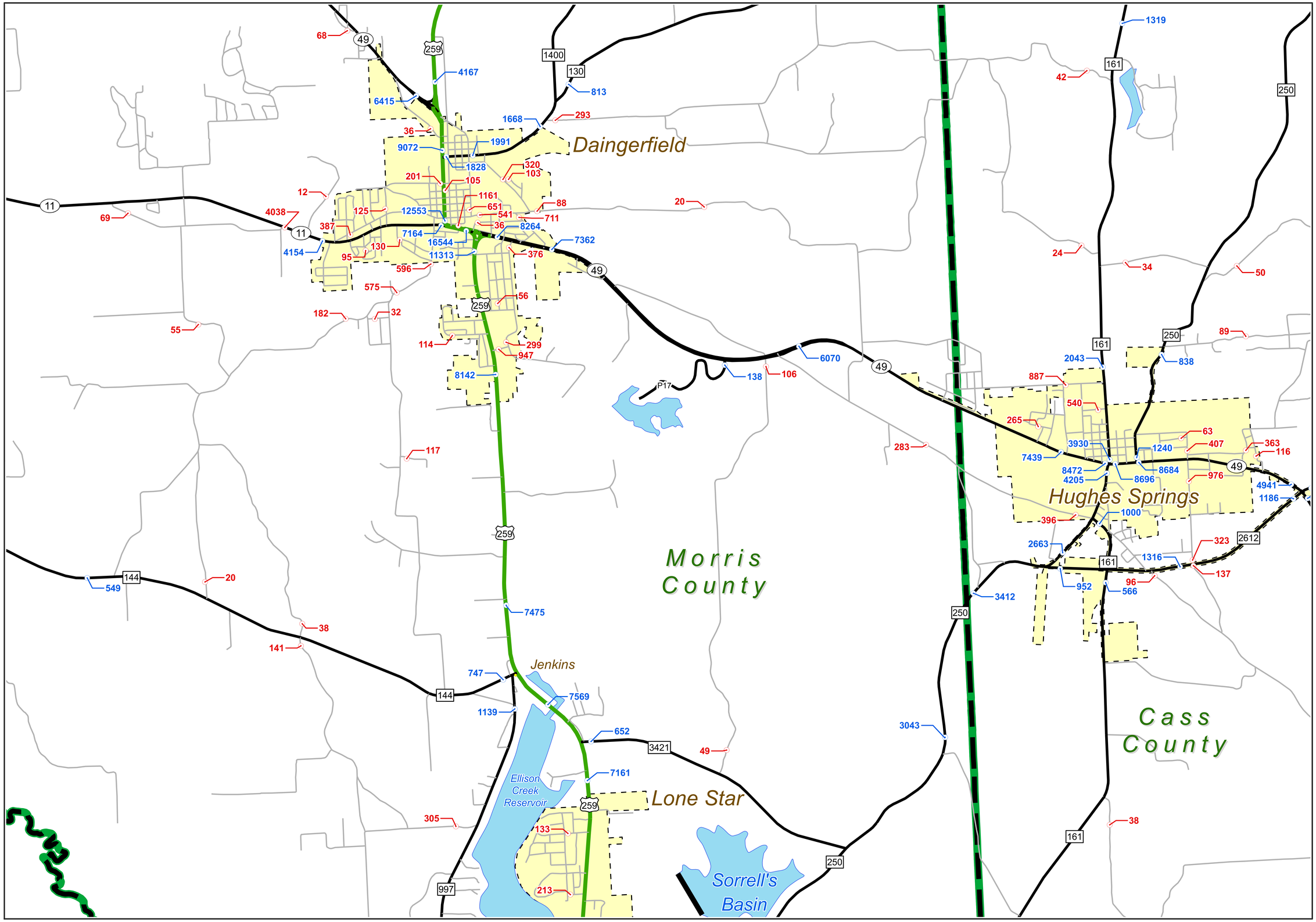

AADT — Towns — Dams — Streets — BF — BI — BS
BU — FM — FS — IH — PR — RE — RM — RR
RS — SH — SL — SS — UA — UP — US
Cities — District — County — Lakes

COPYRIGHT 2014 by the Texas Department of Transportation, All rights reserved.

NOTICE: This map has been prepared for internal use by the Texas Departmemnt of Transportation. Accuracy is limited the validity of available data.

NOTICE: Volumes shown in red are twenty-four hour unadjusted axle counts divided by two. Traffic volumes are not adjusted for trucks or seasonal variation.

2013 ATLANTA DISTRICT URBAN TRAFFIC MAP

PREPARED BY THE
Texas Department of Transportation
Transportation Planning and Programming Division
IN COOPERATION WITH THE
U.S.Department of Transportation

N

Texas Department of Transportation

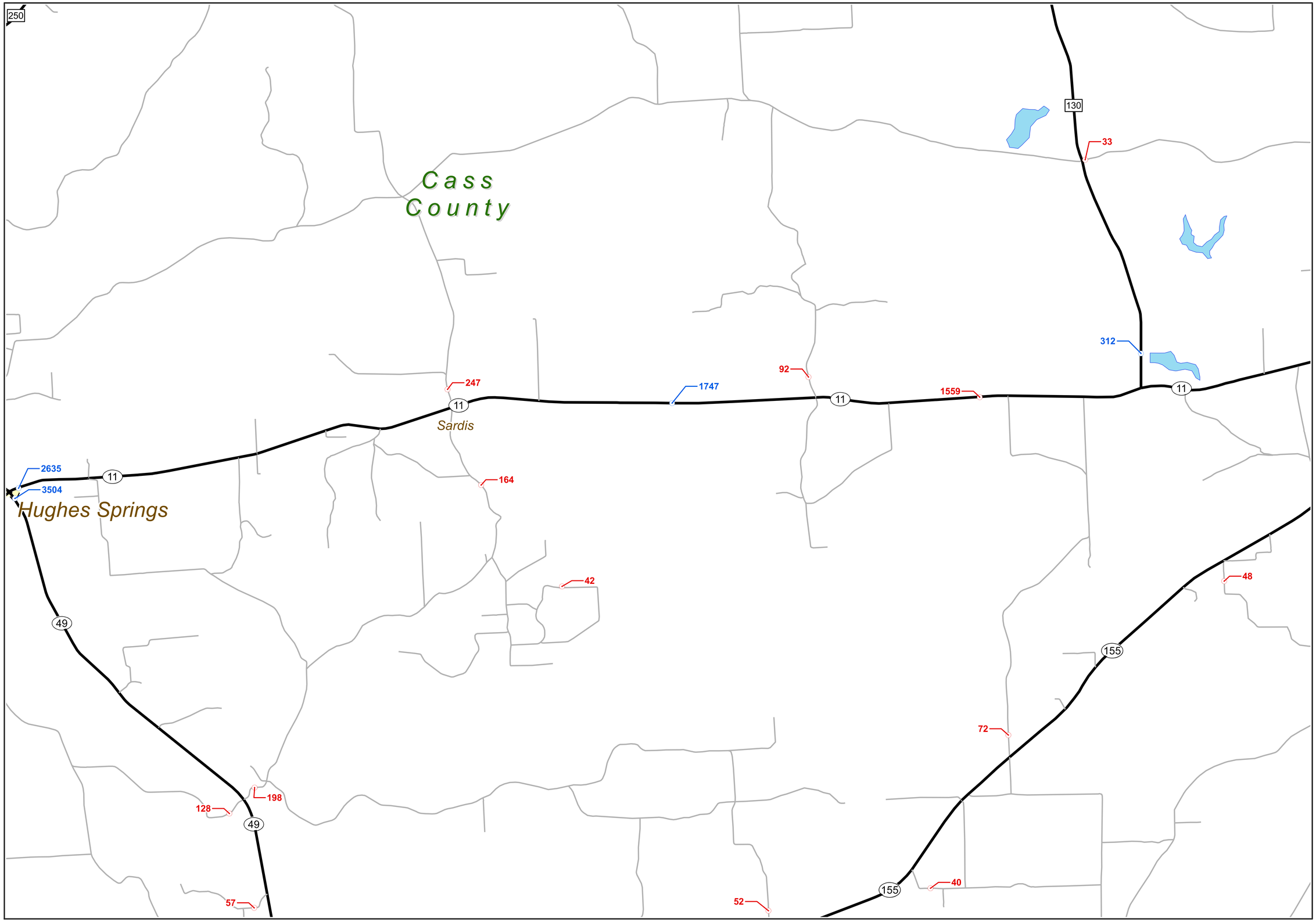

AADT
ADT
Towns
Dams
Streets
BF
BI
BS
BU
FM
FS
IH
PR
RE
RM
RR
RS
SH
SL
SS
UA
UP
US
Lakes
Cities
District
County

COPYRIGHT 2014 by the Texas Department of Transportation, All rights reserved.

NOTICE: This map has been prepared for internal use by the Texas Departmemnt of Transportation. Accuracy is limited the validity of available data.

NOTICE: Volumes shown in red are twenty-four hour unadjusted axle counts divided by two. Traffic volumes are not adjusted for trucks or seasonal variation.

2013 ATLANTA DISTRICT URBAN TRAFFIC MAP

PREPARED BY THE
Texas Department of Transportation
Transportation Planning and Programming Division
IN COOPERATION WITH THE
U.S.Department of Transportation

N

Texas Department of Transportation

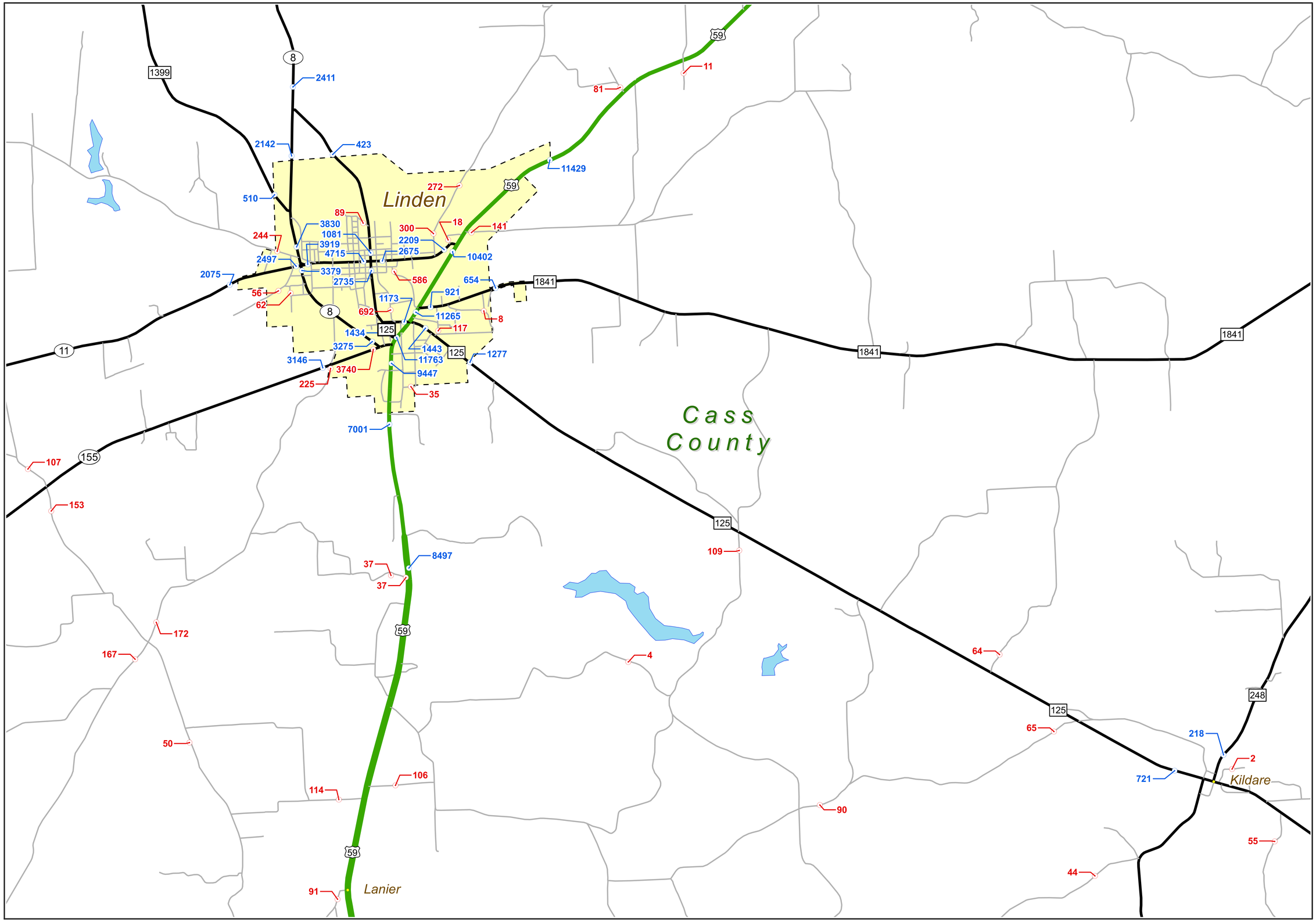

AADT
ADT
Towns
Dams
Streets
BF
BI
BS
BU
FM
FS
IH
PR
RE
RM
RR
RS
SH
SL
SS
UA
UP
US
Lakes
Cities
District
County

COPYRIGHT 2014 by the Texas Department of Transportation, All rights reserved.

NOTICE: This map has been prepared for internal use by the Texas Departmemnt of Transportation. Accuracy is limited the validity of available data.

NOTICE: Volumes shown in red are twenty-four hour unadjusted axle counts divided by two. Traffic volumes are not adjusted for trucks or seasonal variation.

2013 ATLANTA DISTRICT URBAN TRAFFIC MAP

PREPARED BY THE

Texas Department of Transportation

Transportation Planning and Programming Division

IN COOPERATION WITH THE

U.S.Department of Transportation

N

Texas Department of Transportation

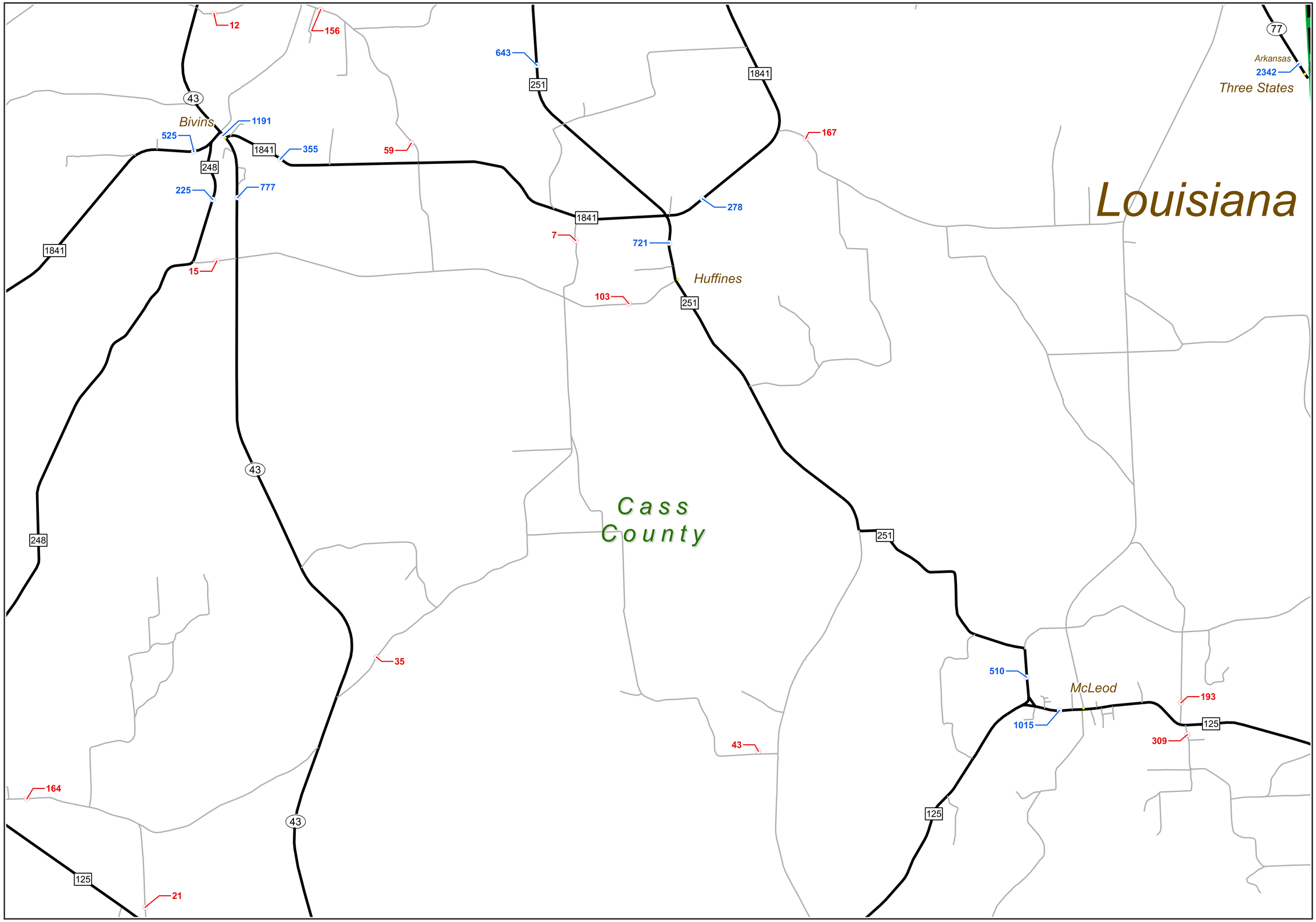

AADT	BU	RS	Cities
ADT	FM	SH	District
Towns	FS	SL	County
Dams	IH	SS	
Streets	PR	UA	
BF	RE	UP	
BI	RM	US	
BS	RR	Lakes	

COPYRIGHT 2014 by the Texas Department of Transportation, All rights reserved.

NOTICE: This map has been prepared for internal use by the Texas Departmemnt of Transportation. Accuracy is limited the validity of available data.

NOTICE: Volumes shown in red are twenty-four hour unadjusted axle counts divided by two. Traffic volumes are not adjusted for trucks or seasonal variation.

2013 ATLANTA DISTRICT URBAN TRAFFIC MAP

PREPARED BY THE

Texas Department of Transportation

Transportation Planning and Programming Division

IN COOPERATION WITH THE

U.S.Department of Transportation

N

Texas Department of Transportation

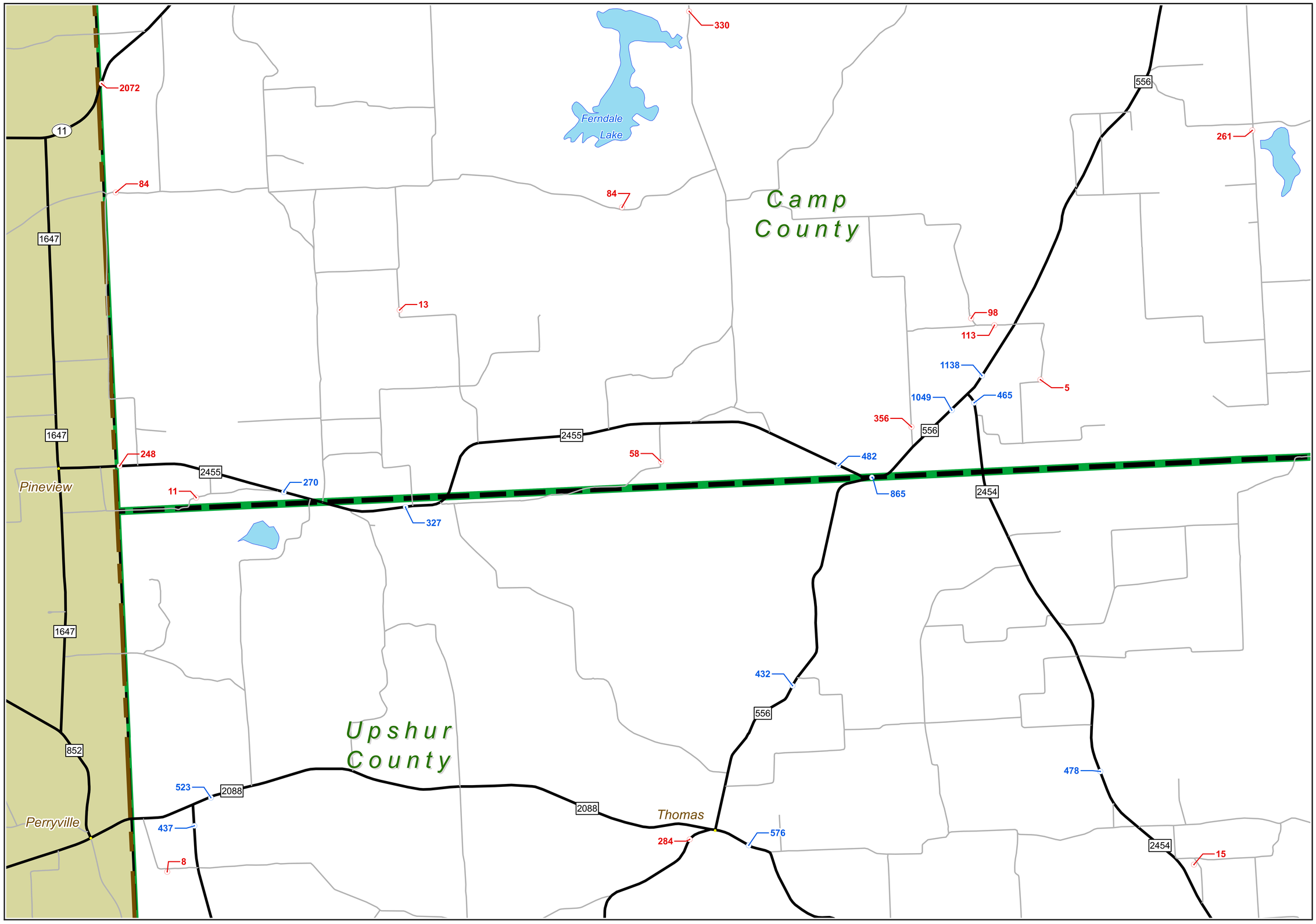

AADT
ADT
Towns
Dams
Streets
BF
BI
BS
BU
FM
FS
IH
PR
RE
RM
RR
RS
SH
SL
SS
UA
UP
US
Lakes
Cities
District
County

COPYRIGHT 2014 by the Texas Department of Transportation, All rights reserved.

NOTICE: This map has been prepared for internal use by the Texas Departmemnt of Transportation. Accuracy is limited the validity of available data.

NOTICE: Volumes shown in red are twenty-four hour unadjusted axle counts divided by two. Traffic volumes are not adjusted for trucks or seasonal variation.

2013 ATLANTA DISTRICT URBAN TRAFFIC MAP

PREPARED BY THE

Texas Department of Transportation

Transportation Planning and Programming Division

IN COOPERATION WITH THE

U.S.Department of Transportation

N

Texas Department of Transportation

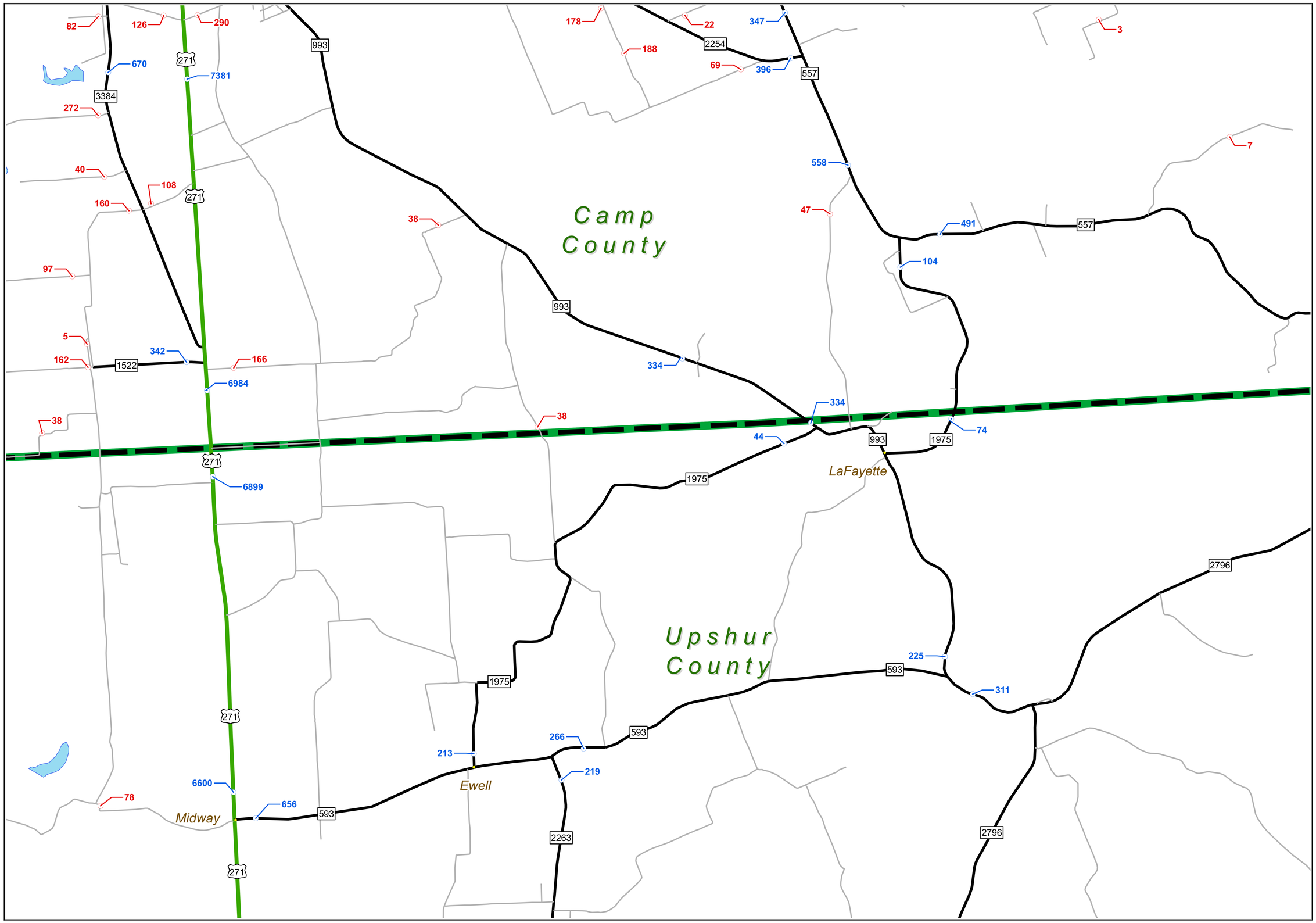

AADT — ADT — Towns — Dams — Streets — BF — BI — BS
BU — FM — FS — IH — PR — RE — RM — RR
RS — SH — SL — SS — UA — UP — US
Cities — District — County — Lakes

COPYRIGHT 2014 by the Texas Department of Transportation, All rights reserved.

NOTICE: This map has been prepared for internal use by the Texas Departmemnt of Transportation. Accuracy is limited the validity of available data.

NOTICE: Volumes shown in red are twenty-four hour unadjusted axle counts divided by two. Traffic volumes are not adjusted for trucks or seasonal variation.

2013 ATLANTA DISTRICT URBAN TRAFFIC MAP

PREPARED BY THE
Texas Department of Transportation
Transportation Planning and Programming Division
IN COOPERATION WITH THE
U.S.Department of Transportation

N

Texas Department of Transportation

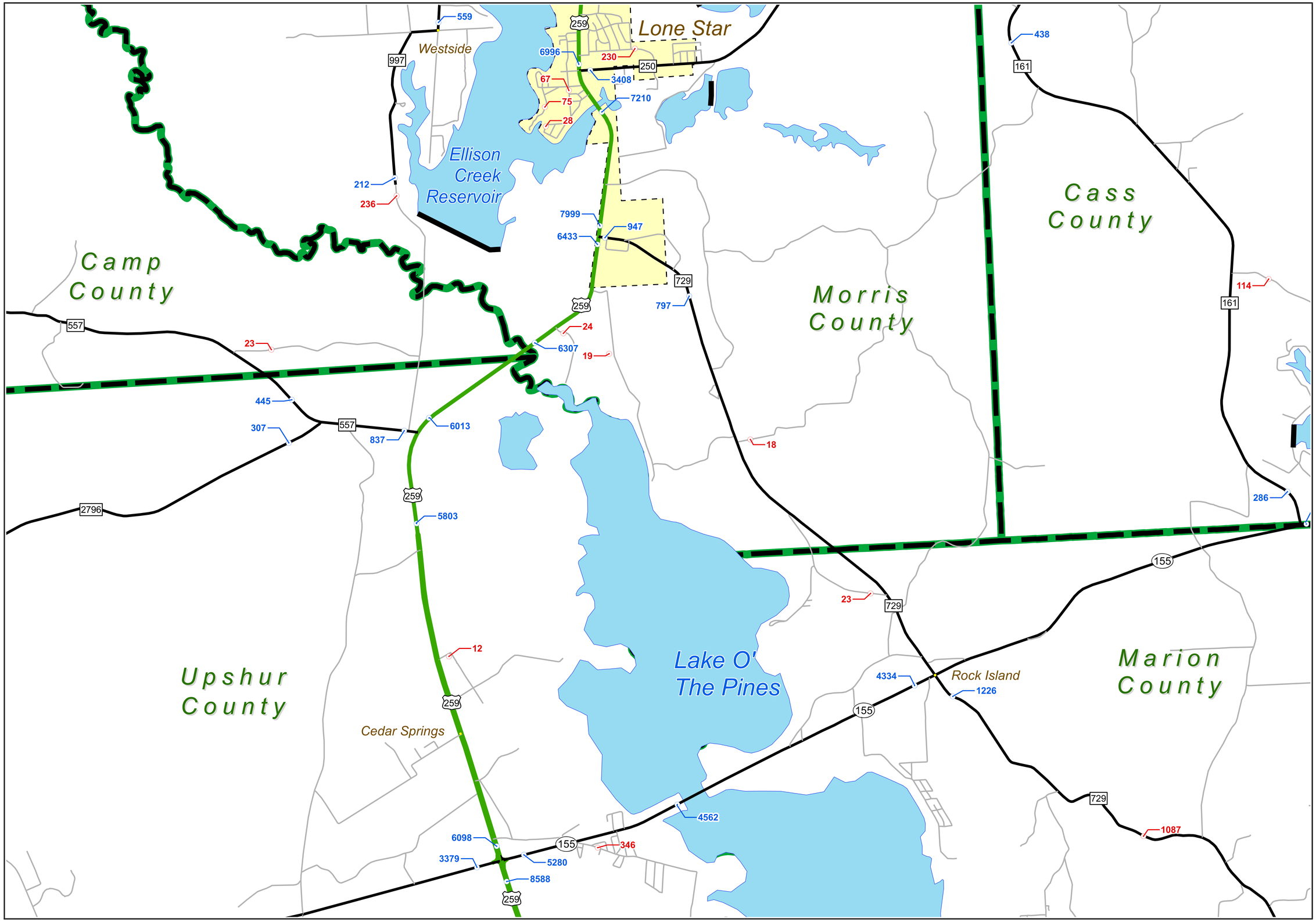

AADT BU RS Cities
ADT FM SH District
Towns FS SL County
Dams IH SS
Streets PR UA
BF RE UP
BI RM US
BS RR Lakes

COPYRIGHT 2014 by the Texas Department of Transportation, All rights reserved.

NOTICE: This map has been prepated for internal use by the Texas Departmemnt of Transportation. Accuracy is limited the validity of available data.

NOTICE: Volumes shown in red are twenty-four hour unadjusted axle counts divided by two. Traffic volumes are not adjusted for trucks or seasonal variation.

2013 ATLANTA DISTRICT URBAN TRAFFIC MAP

PREPARED BY THE
Texas Department of Transportation
Transportation Planning and Programming Division
IN COOPERATION WITH THE
U.S.Department of Transportation

N

Texas Department of Transportation

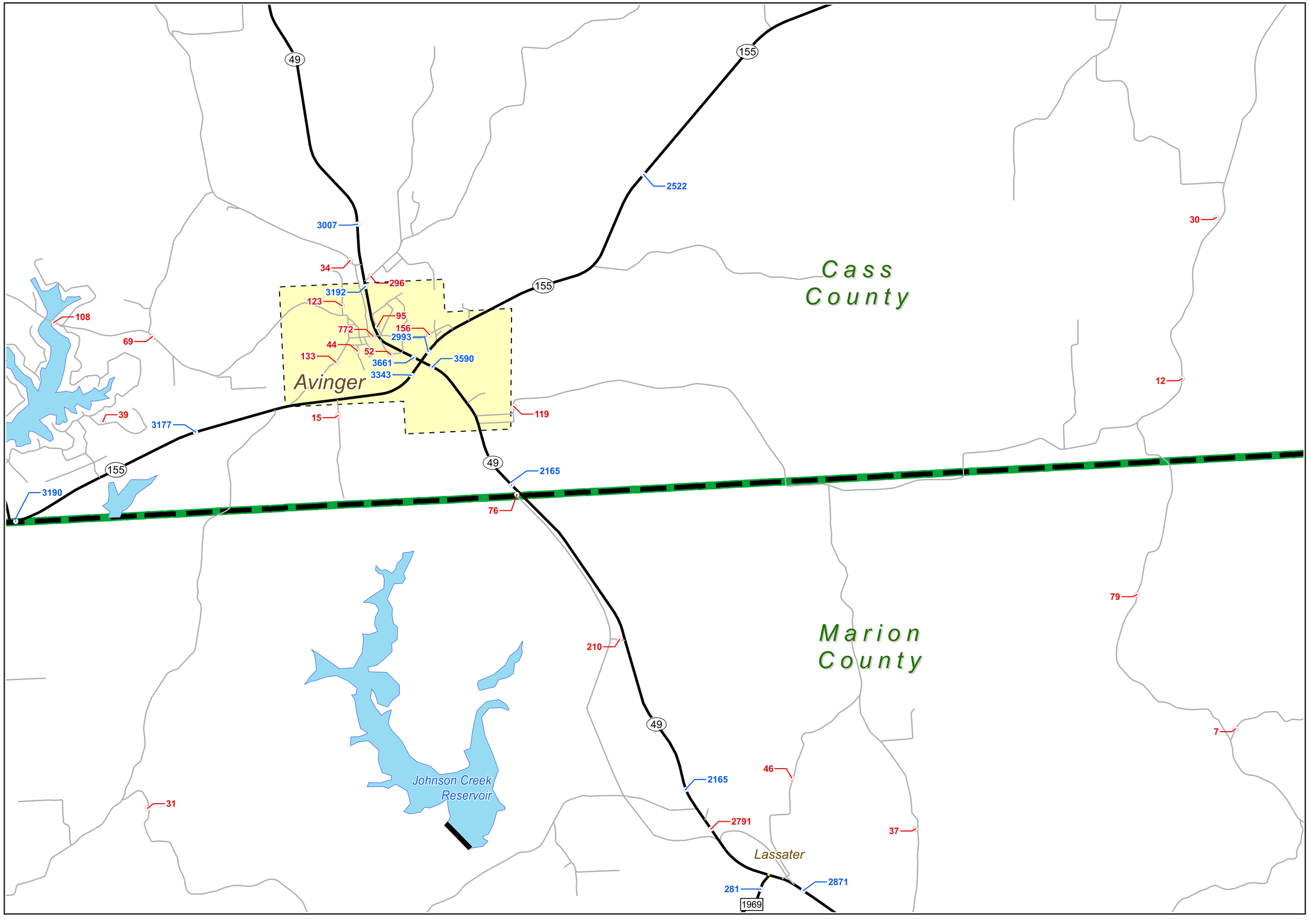

AADT
ADT
Towns
Dams
Streets
BF
BI
BS
BU
FM
FS
IH
PR
RE
RM
RR
RS
SH
SL
SS
UA
UP
US
Lakes
Cities
District
County

COPYRIGHT 2014 by the Texas Department of Transportation, All rights reserved.

NOTICE: This map has been prepated for internal use by the Texas Departmemnt of Transportation. Accuracy is limited the validity of available data.

NOTICE: Volumes shown in red are twenty-four hour unadjusted axle counts divided by two. Traffic volumes are not adjusted for trucks or seasonal variation.

2013 ATLANTA DISTRICT URBAN TRAFFIC MAP

PREPARED BY THE

Texas Department of Transportation

Transportation Planning and Programming Division

IN COOPERATION WITH THE

U.S.Department of Transportation

N

Texas Department of Transportation

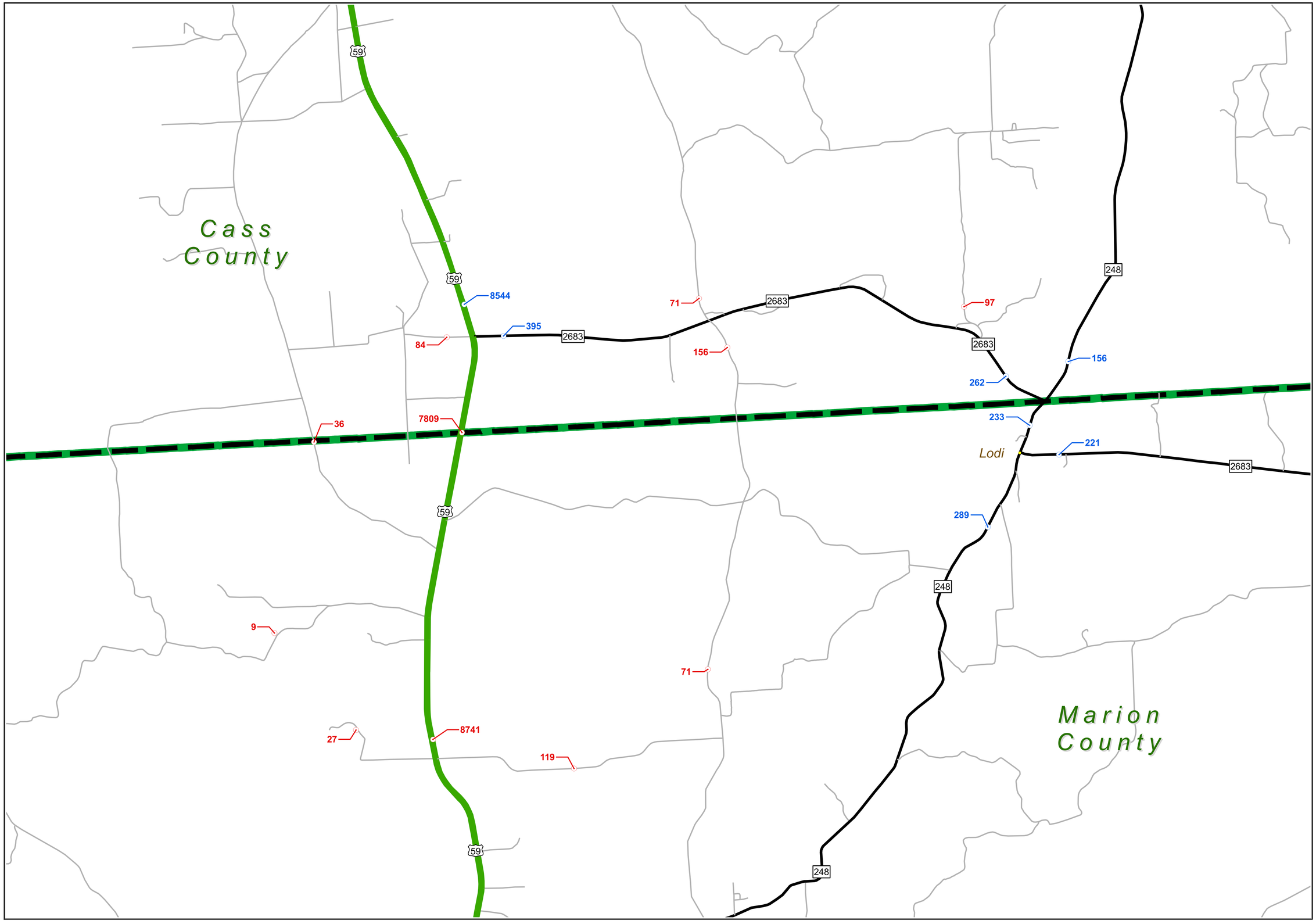

AADT — ADT — Towns — Dams — Streets — BF — BI — BS
BU — FM — FS — IH — PR — RE — RM — RR
RS — SH — SL — SS — UA — UP — US — Lakes
Cities — District — County

COPYRIGHT 2014 by the Texas Department of Transportation, All rights reserved.

NOTICE: This map has been prepared for internal use by the Texas Departmemnt of Transportation. Accuracy is limited the validity of available data.

NOTICE: Volumes shown in red are twenty-four hour unadjusted axle counts divided by two. Traffic volumes are not adjusted for trucks or seasonal variation.

2013 ATLANTA DISTRICT URBAN TRAFFIC MAP

PREPARED BY THE
Texas Department of Transportation
Transportation Planning and Programming Division
IN COOPERATION WITH THE
U.S.Department of Transportation

N

Texas Department of Transportation

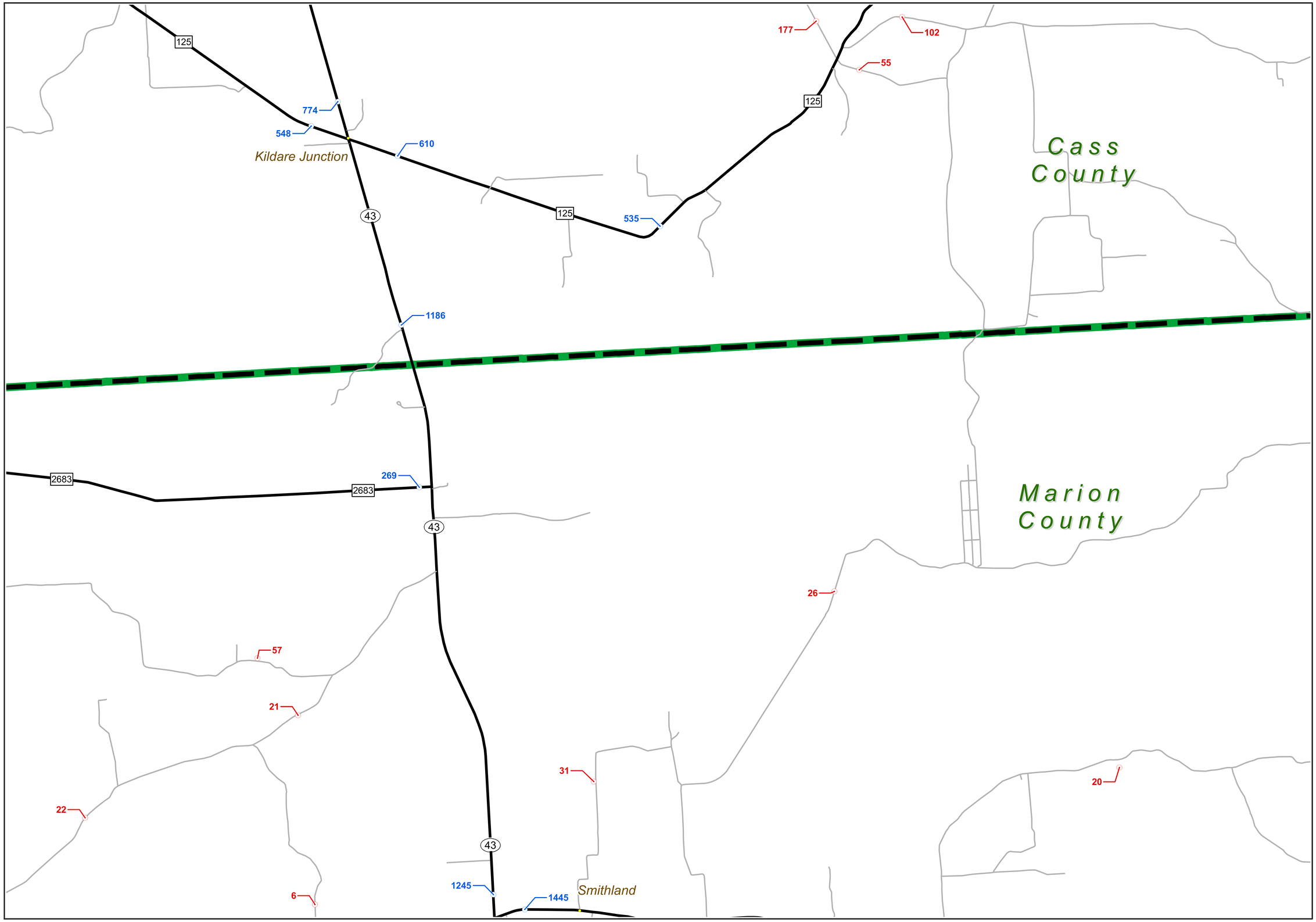

AADT
ADT
Towns
Dams
Streets
BF
BI
BS
BU
FM
FS
IH
PR
RE
RM
RR
RS
SH
SL
SS
UA
UP
US
Lakes
Cities
District
County

COPYRIGHT 2014 by the Texas Department of Transportation, All rights reserved.

NOTICE: This map has been prepated for internal use by the Texas Departmemnt of Transportation. Accuracy is limited the validity of available data.

NOTICE: Volumes shown in red are twenty-four hour unadjusted axle counts divided by two. Traffic volumes are not adjusted for trucks or seasonal variation.

2013 ATLANTA DISTRICT URBAN TRAFFIC MAP

PREPARED BY THE
Texas Department of Transportation
Transportation Planning and Programming Division
IN COOPERATION WITH THE
U.S.Department of Transportation

N

Texas Department of Transportation

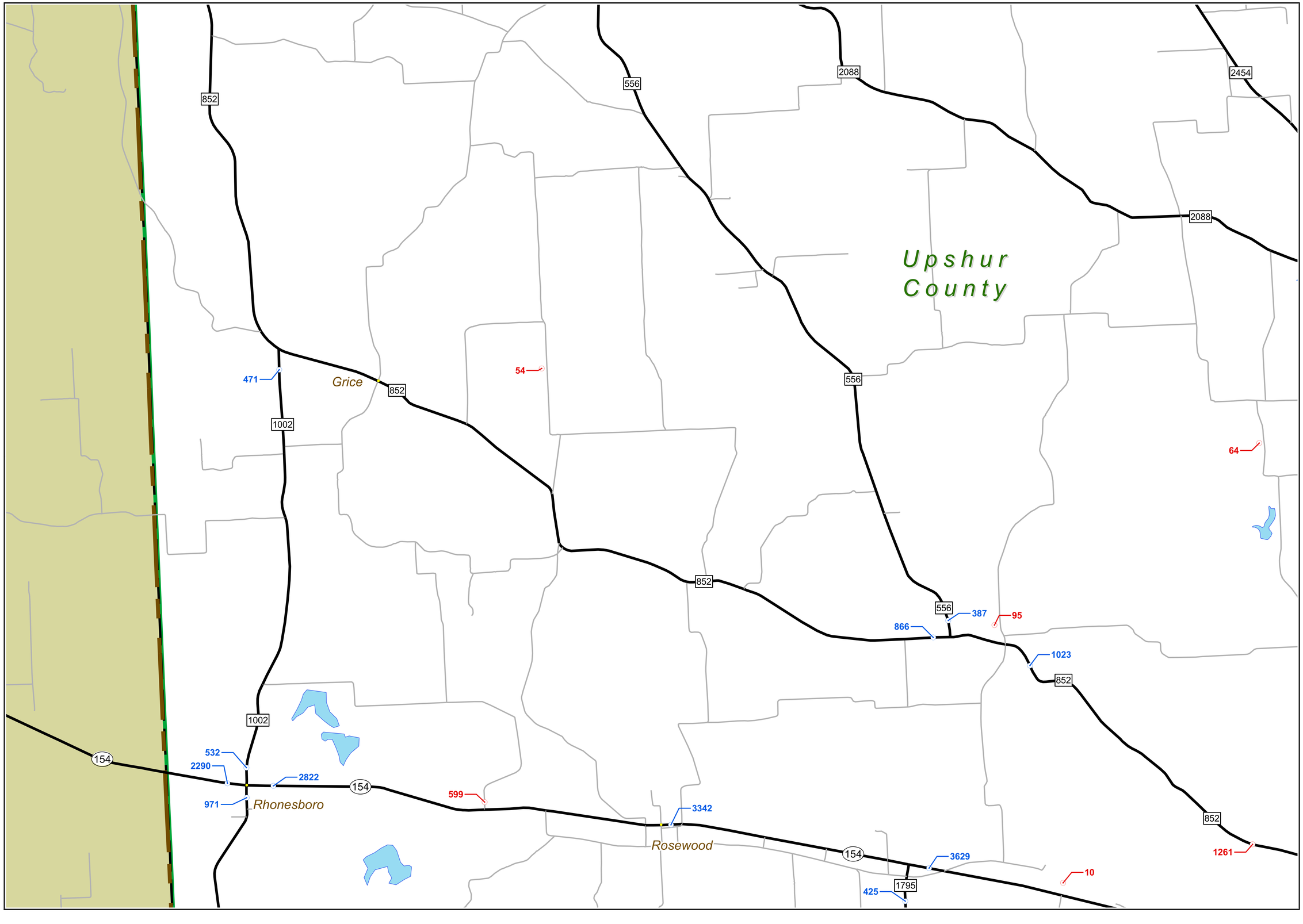

AADT
ADT
Towns
Dams
Streets
BF
BI
BS
BU
FM
FS
IH
PR
RE
RM
RR
RS
SH
SL
SS
UA
UP
US
Lakes
Cities
District
County

COPYRIGHT 2014 by the Texas Department of Transportation, All rights reserved.

NOTICE: This map has been prepared for internal use by the Texas Departmemnt of Transportation. Accuracy is limited the validity of available data.

NOTICE: Volumes shown in red are twenty-four hour unadjusted axle counts divided by two. Traffic volumes are not adjusted for trucks or seasonal variation.

2013 ATLANTA DISTRICT URBAN TRAFFIC MAP

PREPARED BY THE

Texas Department of Transportation

Transportation Planning and Programming Division

IN COOPERATION WITH THE

U.S.Department of Transportation

N

Texas Department of Transportation

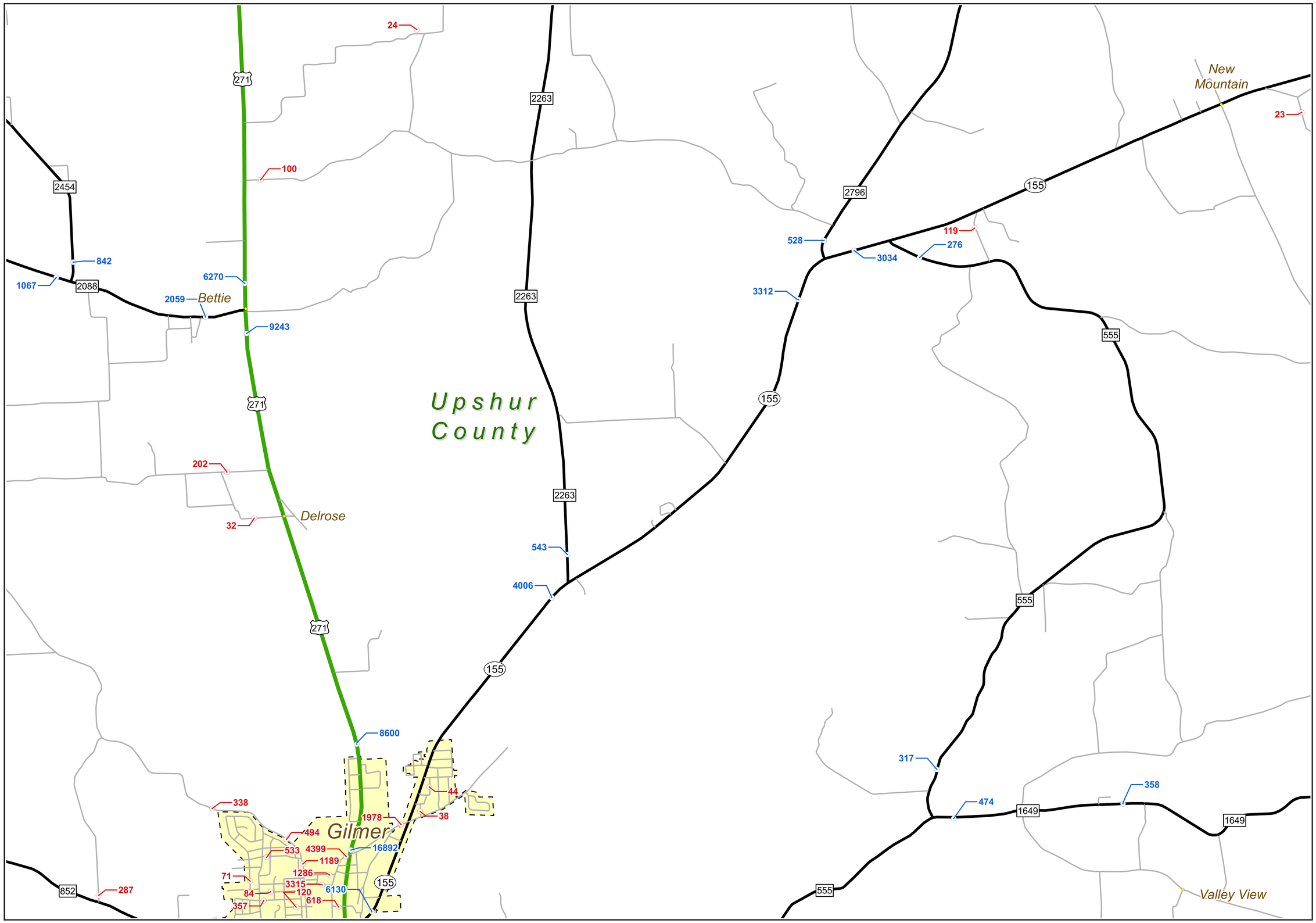

AADT
ADT
Towns
Dams
Streets
BF
BI
BS
BU
FM
FS
IH
PR
RE
RM
RR
RS
SH
SL
SS
UA
UP
US
Lakes
Cities
District
County

COPYRIGHT 2014 by the Texas Department of Transportation, All rights reserved.

NOTICE: This map has been prepated for internal use by the Texas Departmemnt of Transportation. Accuracy is limited the validity of available data.

NOTICE: Volumes shown in red are twenty-four hour unadjusted axle counts divided by two. Traffic volumes are not adjusted for trucks or seasonal variation.

2013 ATLANTA DISTRICT URBAN TRAFFIC MAP

PREPARED BY THE

Texas Department of Transportation

Transportation Planning and Programming Division

IN COOPERATION WITH THE

U.S.Department of Transportation

N

Texas Department of Transportation

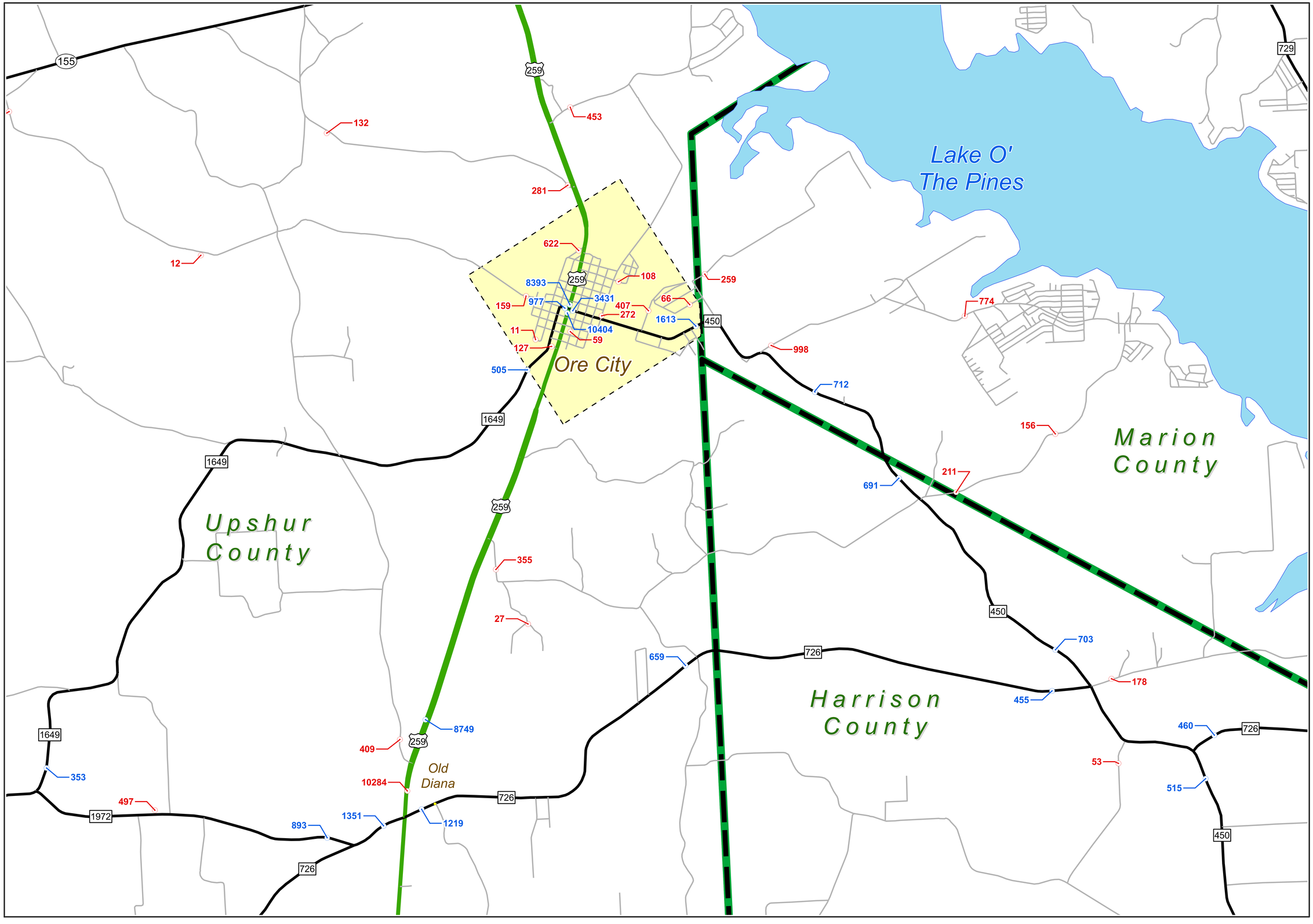

AADT — ADT — Towns — Dams — Streets — BF — BI — BS
BU — FM — FS — IH — PR — RE — RM — RR
RS — SH — SL — SS — UA — UP — US — Lakes
Cities — District — County

COPYRIGHT 2014 by the Texas Department of Transportation, All rights reserved.

NOTICE: This map has been prepared for internal use by the Texas Departmemnt of Transportation. Accuracy is limited the validity of available data.

NOTICE: Volumes shown in red are twenty-four hour unadjusted axle counts divided by two. Traffic volumes are not adjusted for trucks or seasonal variation.

2013 ATLANTA DISTRICT URBAN TRAFFIC MAP

PREPARED BY THE
Texas Department of Transportation
Transportation Planning and Programming Division
IN COOPERATION WITH THE
U.S.Department of Transportation

N

Texas Department of Transportation

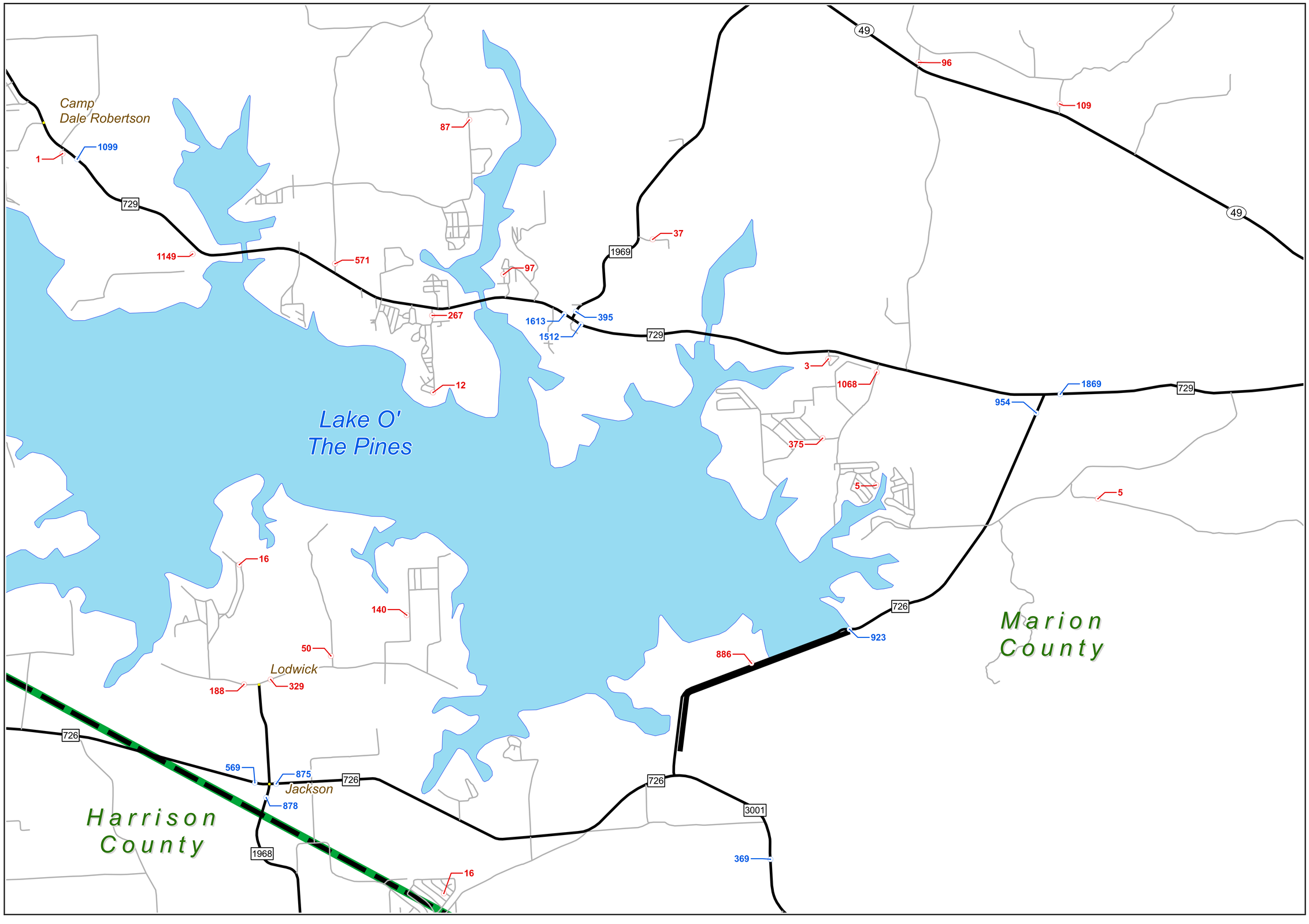

AADT — BU — RS — Cities
ADT — FM — SH — District
Towns — FS — SL — County
Dams — IH — SS
Streets — PR — UA
BF — RE — UP
BI — RM — US
BS — RR — Lakes

COPYRIGHT 2014 by the Texas Department of Transportation, All rights reserved.

NOTICE: This map has been prepated for internal use by the Texas Departmemnt of Transportation. Accuracy is limited the validity of available data.

NOTICE: Volumes shown in red are twenty-four hour unadjusted axle counts divided by two. Traffic volumes are not adjusted for trucks or seasonal variation.

2013 ATLANTA DISTRICT URBAN TRAFFIC MAP

PREPARED BY THE
Texas Department of Transportation
Transportation Planning and Programming Division
IN COOPERATION WITH THE
U.S.Department of Transportation

N

Texas Department of Transportation

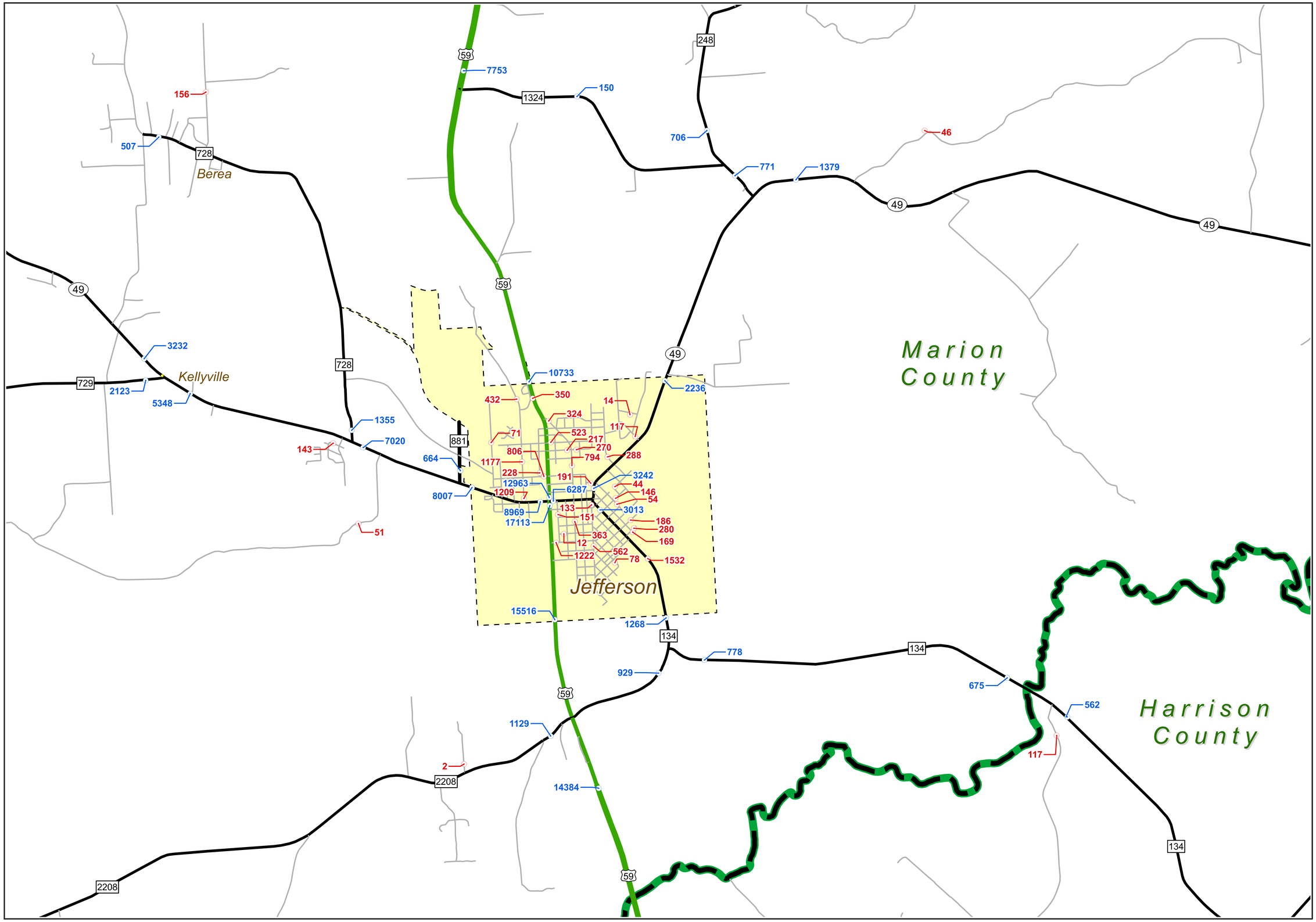

AADT	BU	RS	Cities
ADT	FM	SH	District
Towns	FS	SL	County
Dams	IH	SS	
Streets	PR	UA	
BF	RE	UP	
BI	RM	US	
BS	RR	Lakes	

COPYRIGHT 2014 by the Texas Department of Transportation, All rights reserved.

NOTICE: This map has been prepared for internal use by the Texas Departmemnt of Transportation. Accuracy is limited the validity of available data.

NOTICE: Volumes shown in red are twenty-four hour unadjusted axle counts divided by two. Traffic volumes are not adjusted for trucks or seasonal variation.

2013 ATLANTA DISTRICT URBAN TRAFFIC MAP

PREPARED BY THE

Texas Department of Transportation

Transportation Planning and Programming Division

IN COOPERATION WITH THE

U.S.Department of Transportation

N

Texas Department of Transportation

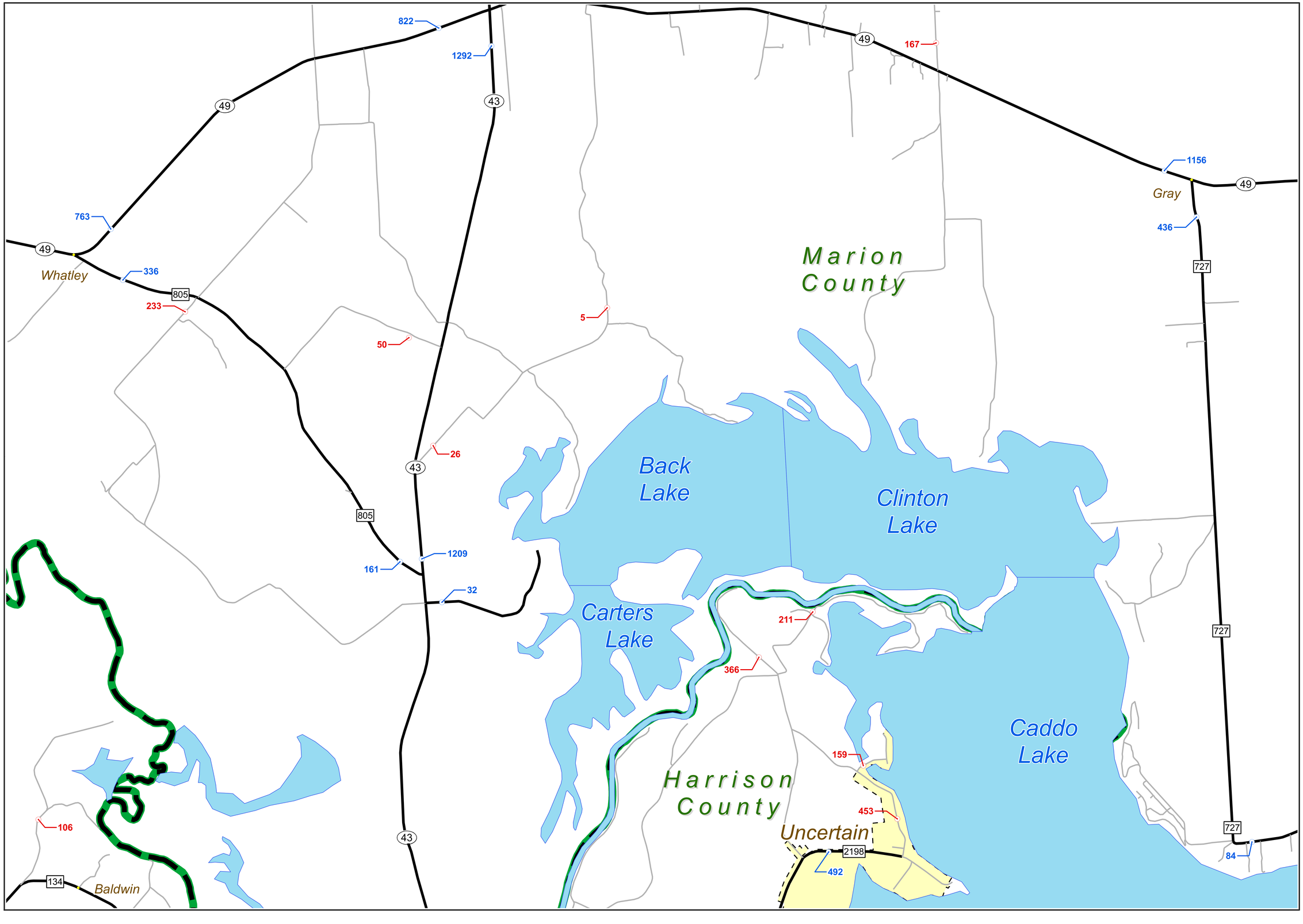

AADT — BU — RS — Cities
ADT — FM — SH — District
Towns — FS — SL — County
Dams — IH — SS
Streets — PR — UA
BF — RE — UP
BI — RM — US
BS — RR — Lakes

COPYRIGHT 2014 by the Texas Department of Transportation, All rights reserved.

NOTICE: This map has been prepared for internal use by the Texas Departmemnt of Transportation. Accuracy is limited the validity of available data.

NOTICE: Volumes shown in red are twenty-four hour unadjusted axle counts divided by two. Traffic volumes are not adjusted for trucks or seasonal variation.

2013 ATLANTA DISTRICT URBAN TRAFFIC MAP

PREPARED BY THE

Texas Department of Transportation

Transportation Planning and Programming Division

IN COOPERATION WITH THE

U.S.Department of Transportation

N

Texas Department of Transportation

AADT
ADT
Towns
Dams
Streets
BF
BI
BS
BU
FM
FS
IH
PR
RE
RM
RR
RS
SH
SL
SS
UA
UP
US
Lakes
Cities
District
County

COPYRIGHT 2014 by the Texas Department of Transportation, All rights reserved.

NOTICE: This map has been prepared for internal use by the Texas Departmemnt of Transportation. Accuracy is limited the validity of available data.

NOTICE: Volumes shown in red are twenty-four hour unadjusted axle counts divided by two. Traffic volumes are not adjusted for trucks or seasonal variation.

2013 ATLANTA DISTRICT URBAN TRAFFIC MAP

PREPARED BY THE

Texas Department of Transportation

Transportation Planning and Programming Division

IN COOPERATION WITH THE

U.S.Department of Transportation

N

Texas Department of Transportation

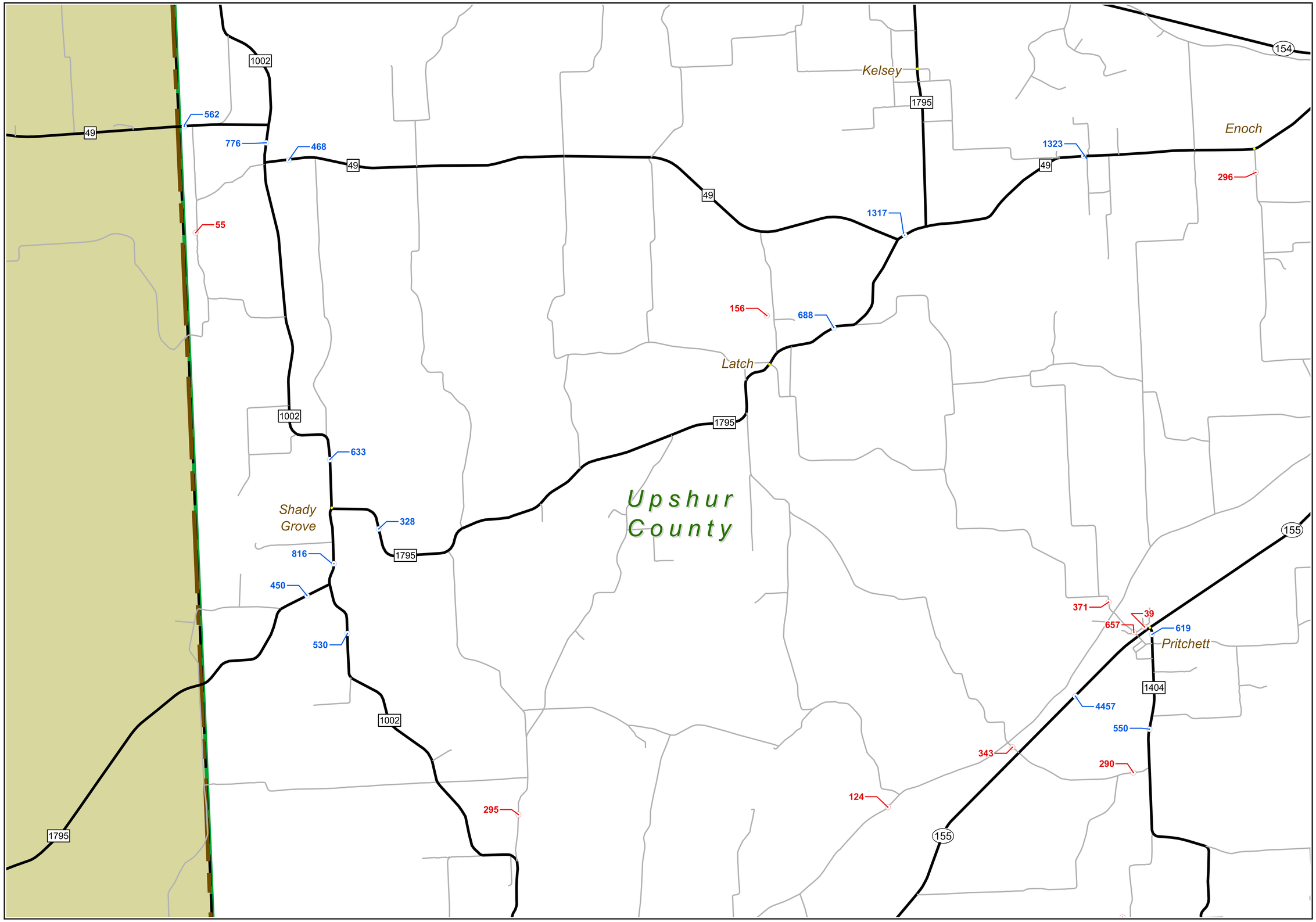

AADT BU RS Cities
ADT FM SH District
Towns FS SL County
Dams IH SS
Streets PR UA
BF RE UP
BI RM US
BS RR Lakes

COPYRIGHT 2014 by the Texas Department of Transportation, All rights reserved.

NOTICE: This map has been prepared for internal use by the Texas Departmemnt of Transportation. Accuracy is limited the validity of available data.

NOTICE: Volumes shown in red are twenty-four hour unadjusted axle counts divided by two. Traffic volumes are not adjusted for trucks or seasonal variation.

2013 ATLANTA DISTRICT URBAN TRAFFIC MAP

PREPARED BY THE

Texas Department of Transportation

Transportation Planning and Programming Division

IN COOPERATION WITH THE

U.S.Department of Transportation

N

Texas Department of Transportation

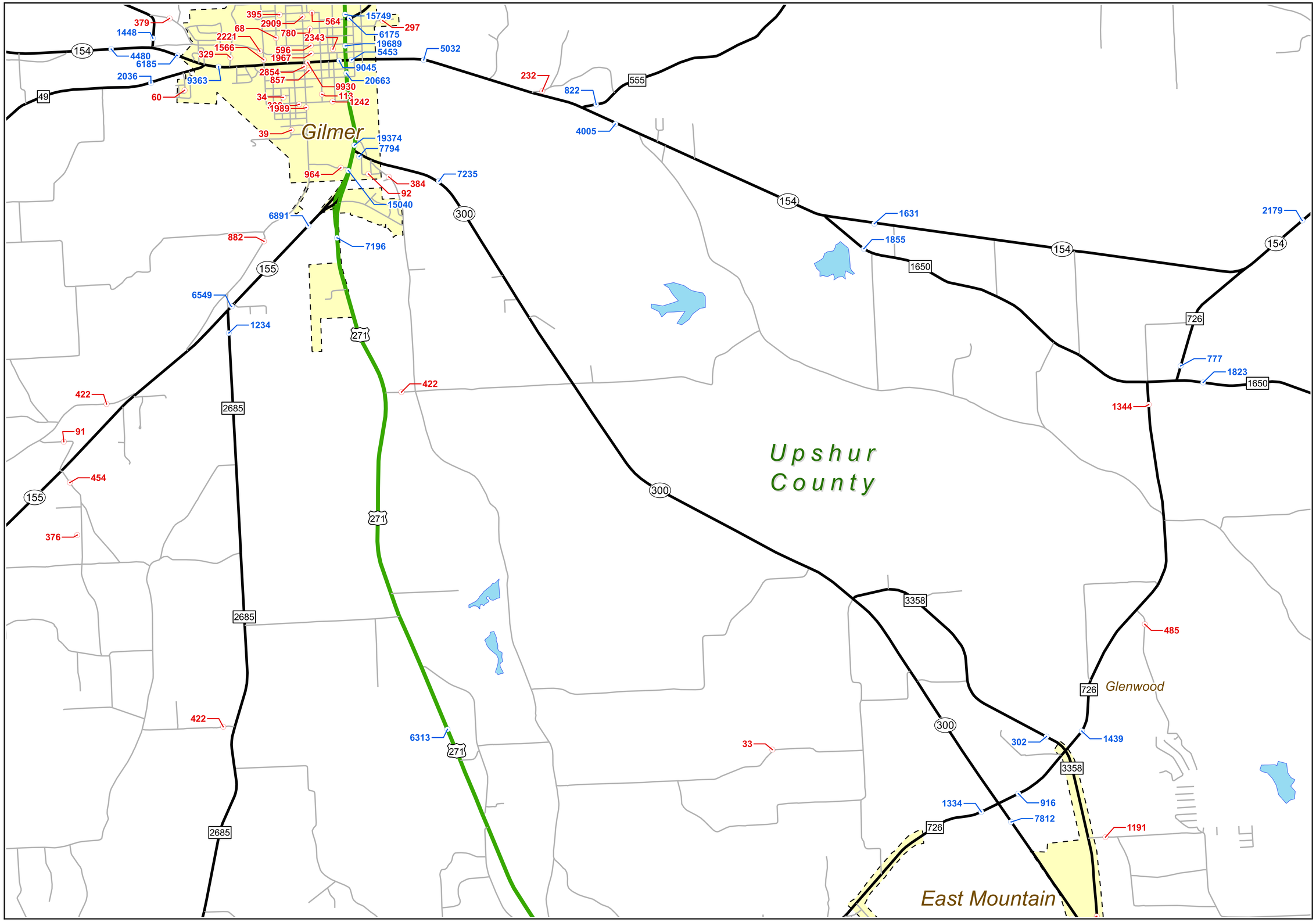

AADT — BU — RS — Cities
ADT — FM — SH — District
Towns — FS — SL — County
Dams — IH — SS
Streets — PR — UA
BF — RE — UP
BI — RM — US
BS — RR — Lakes

COPYRIGHT 2014 by the Texas Department of Transportation, All rights reserved.

NOTICE: This map has been prepared for internal use by the Texas Departmemnt of Transportation. Accuracy is limited the validity of available data.

NOTICE: Volumes shown in red are twenty-four hour unadjusted axle counts divided by two. Traffic volumes are not adjusted for trucks or seasonal variation.

2013 ATLANTA DISTRICT URBAN TRAFFIC MAP

PREPARED BY THE
Texas Department of Transportation
Transportation Planning and Programming Division
IN COOPERATION WITH THE
U.S.Department of Transportation

N

Texas Department of Transportation

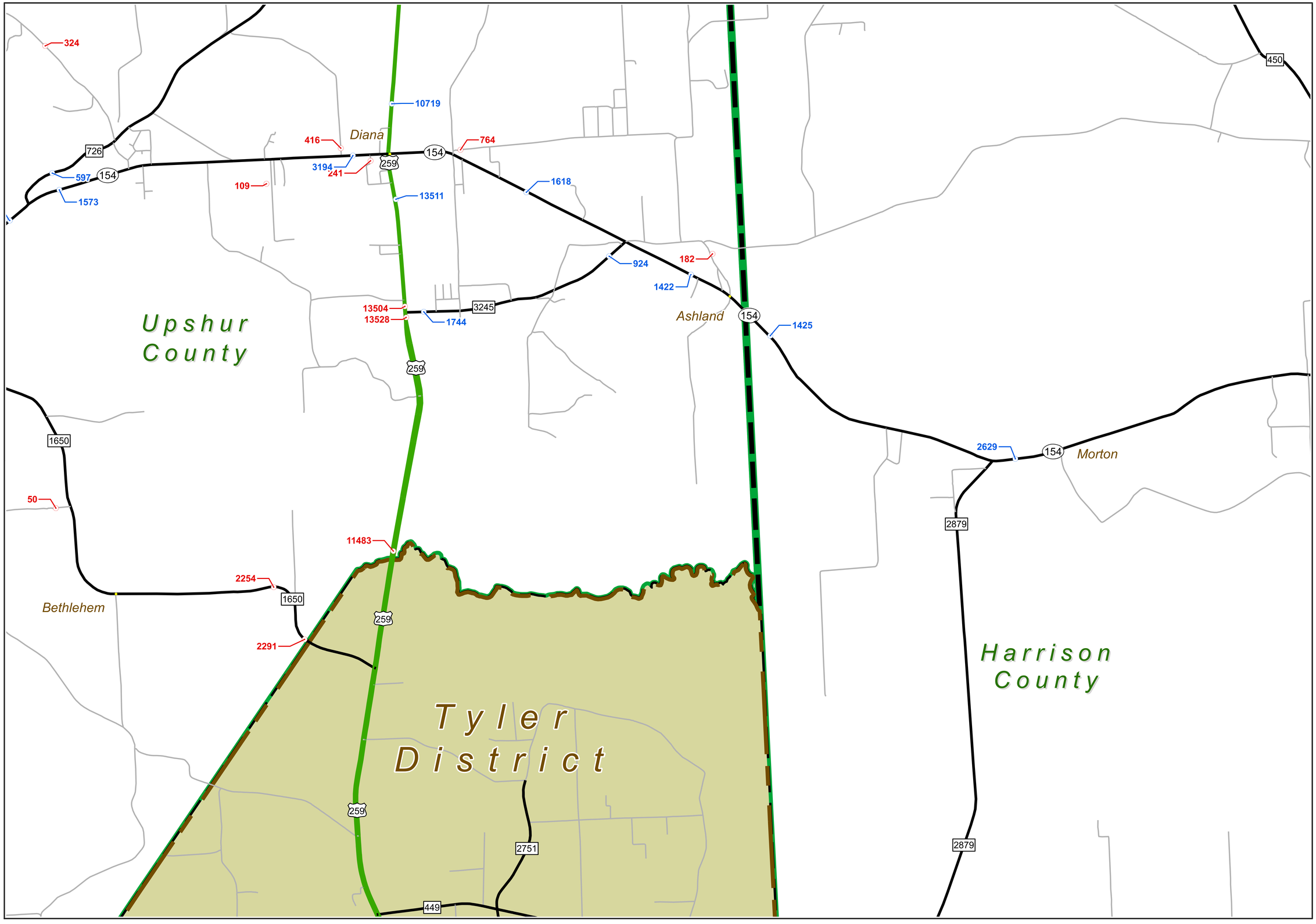

AADT — ADT — Towns — Dams — Streets — BF — BI — BS
BU — FM — FS — IH — PR — RE — RM — RR
RS — SH — SL — SS — UA — UP — US — Lakes
Cities — District — County

COPYRIGHT 2014 by the Texas Department of Transportation, All rights reserved.

NOTICE: This map has been prepared for internal use by the Texas Departmemnt of Transportation. Accuracy is limited the validity of available data.

NOTICE: Volumes shown in red are twenty-four hour unadjusted axle counts divided by two. Traffic volumes are not adjusted for trucks or seasonal variation.

2013 ATLANTA DISTRICT URBAN TRAFFIC MAP

PREPARED BY THE
Texas Department of Transportation
Transportation Planning and Programming Division
IN COOPERATION WITH THE
U.S.Department of Transportation

N

Texas Department of Transportation

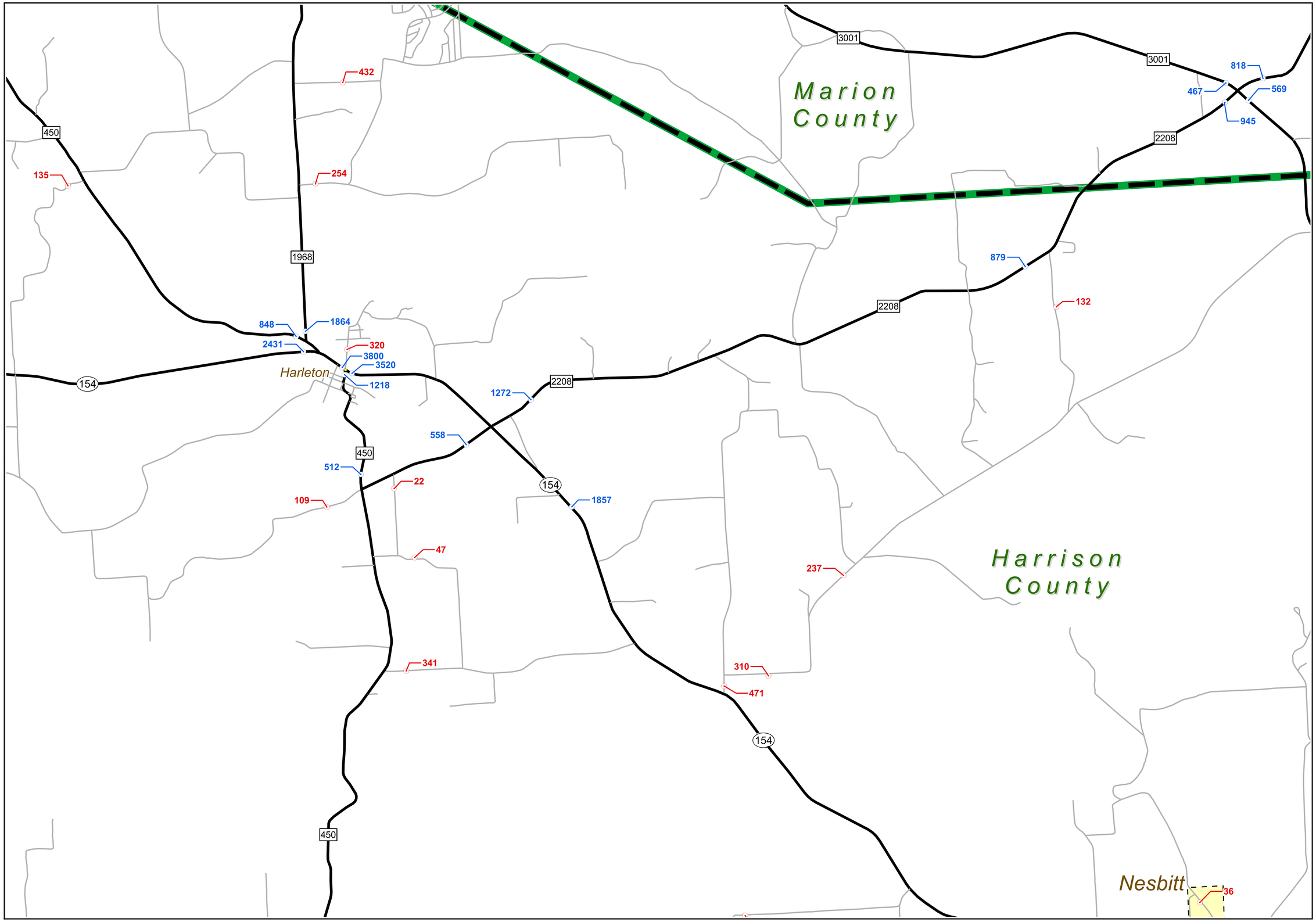

AADT — BU — RS — Cities
ADT — FM — SH — District
Towns — FS — SL — County
Dams — IH — SS
Streets — PR — UA
BF — RE — UP
BI — RM — US
BS — RR — Lakes

COPYRIGHT 2014 by the Texas Department of Transportation, All rights reserved.

NOTICE: This map has been prepared for internal use by the Texas Departmemnt of Transportation. Accuracy is limited the validity of available data.

NOTICE: Volumes shown in red are twenty-four hour unadjusted axle counts divided by two. Traffic volumes are not adjusted for trucks or seasonal variation.

2013 ATLANTA DISTRICT URBAN TRAFFIC MAP

PREPARED BY THE

Texas Department of Transportation

Transportation Planning and Programming Division

IN COOPERATION WITH THE

U.S.Department of Transportation

N

Texas Department of Transportation

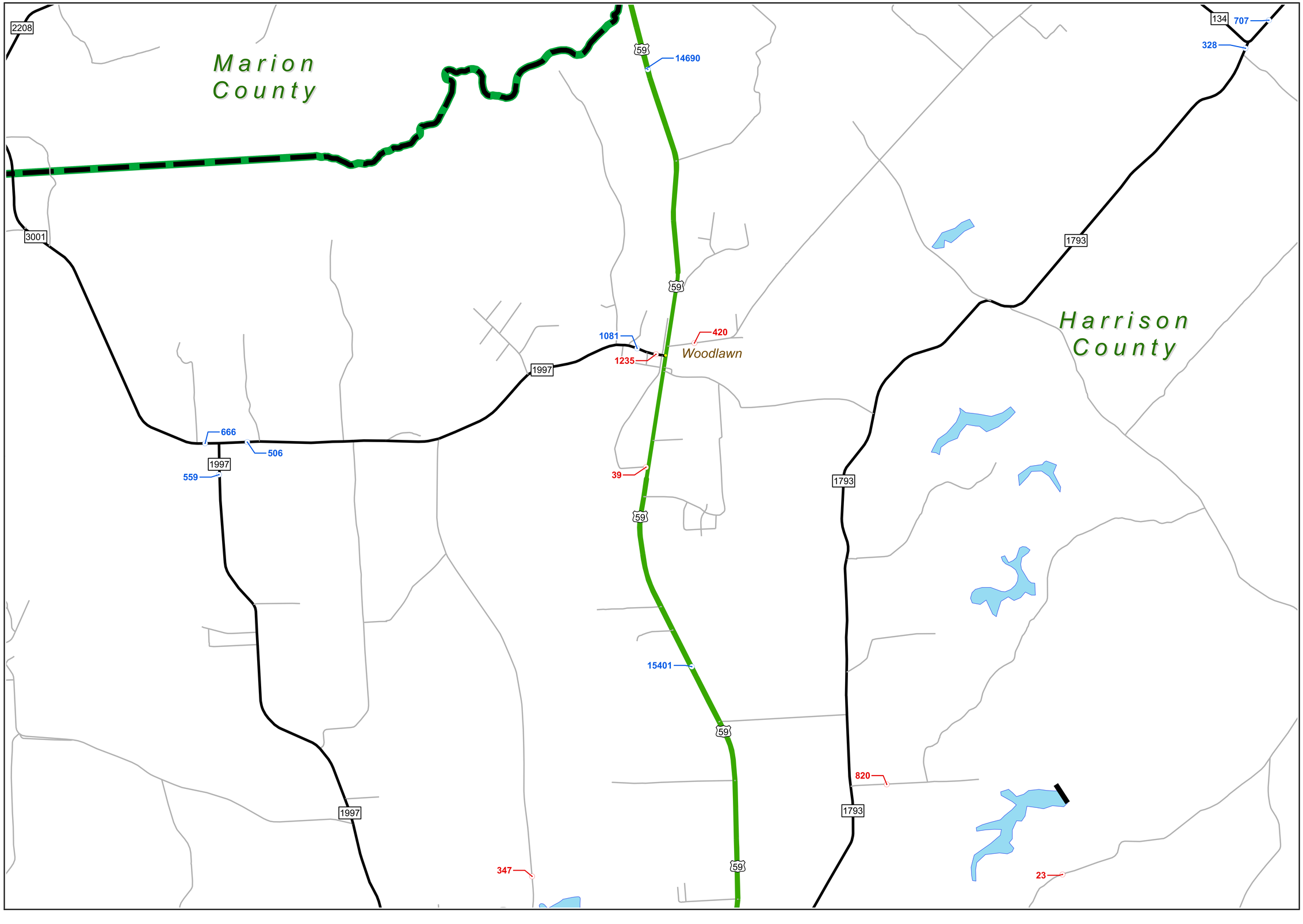

AADT	BU	RS	Cities
ADT	FM	SH	District
Towns	FS	SL	County
Dams	IH	SS	
Streets	PR	UA	
BF	RE	UP	
BI	RM	US	
BS	RR	Lakes	

COPYRIGHT 2014 by the Texas Department of Transportation, All rights reserved.

NOTICE: This map has been prepared for internal use by the Texas Departmemnt of Transportation. Accuracy is limited the validity of available data.

NOTICE: Volumes shown in red are twenty-four hour unadjusted axle counts divided by two. Traffic volumes are not adjusted for trucks or seasonal variation.

2013 ATLANTA DISTRICT URBAN TRAFFIC MAP

PREPARED BY THE

Texas Department of Transportation

Transportation Planning and Programming Division

IN COOPERATION WITH THE

U.S.Department of Transportation

N

Texas Department of Transportation

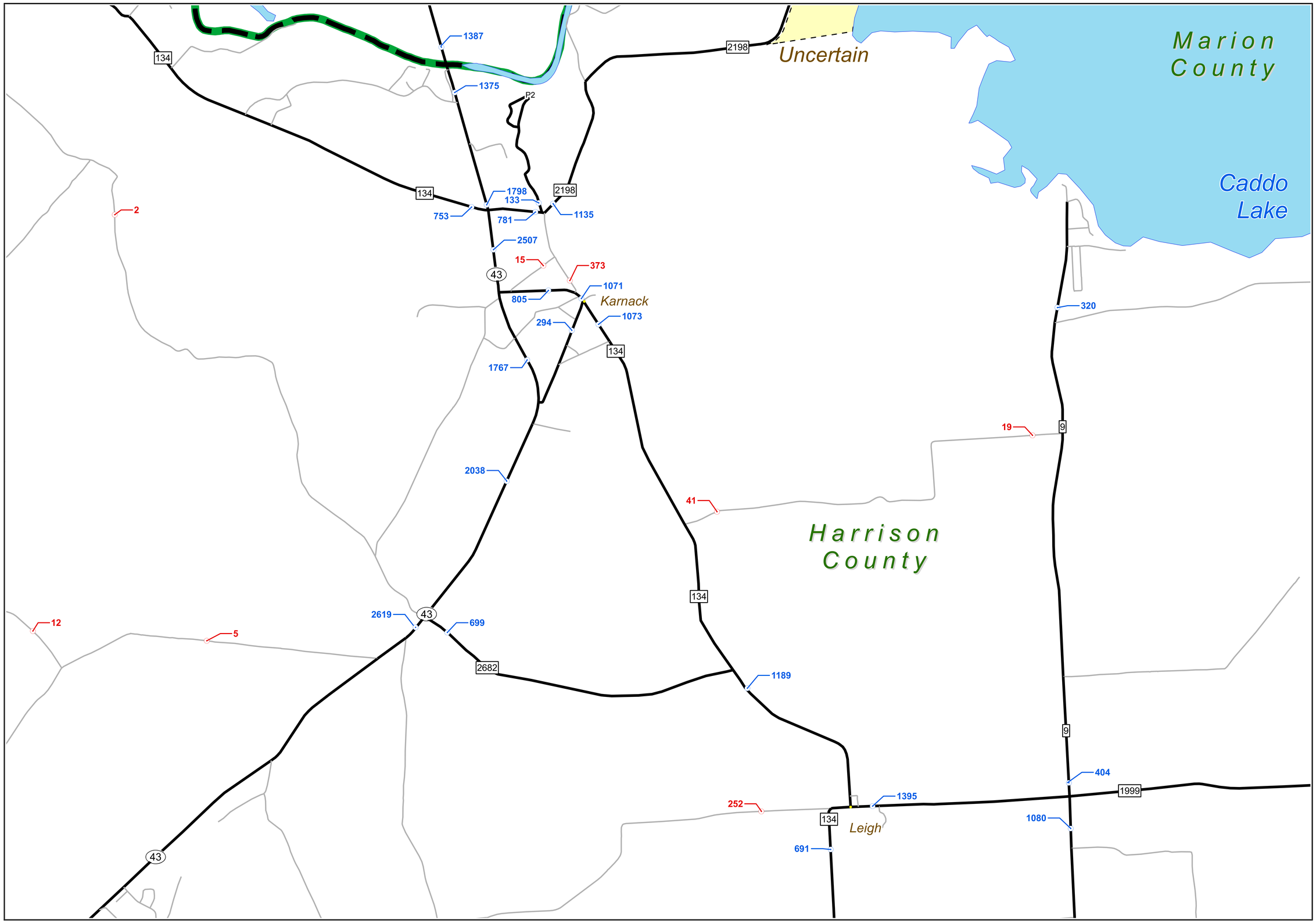

AADT — BU — RS — Cities
ADT — FM — SH — District
Towns — FS — SL — County
Dams — IH — SS
Streets — PR — UA
BF — RE — UP
BI — RM — US
BS — RR — Lakes

COPYRIGHT 2014 by the Texas Department of Transportation, All rights reserved.

NOTICE: This map has been prepared for internal use by the Texas Departmemnt of Transportation. Accuracy is limited the validity of available data.

NOTICE: Volumes shown in red are twenty-four hour unadjusted axle counts divided by two. Traffic volumes are not adjusted for trucks or seasonal variation.

2013 ATLANTA DISTRICT URBAN TRAFFIC MAP

PREPARED BY THE
Texas Department of Transportation
Transportation Planning and Programming Division
IN COOPERATION WITH THE
U.S.Department of Transportation

N

Texas Department of Transportation

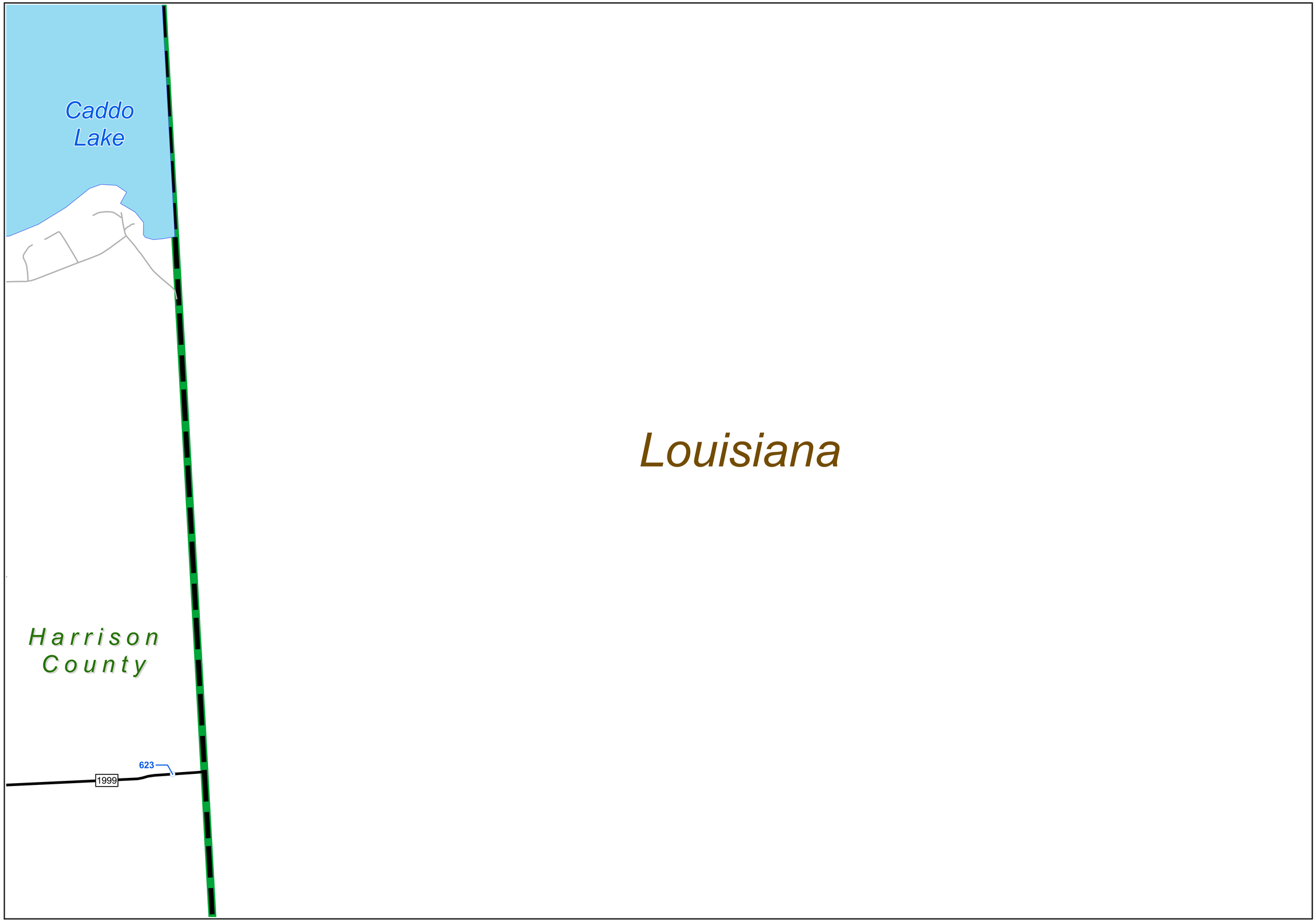

AADT
ADT
Towns
Dams
Streets
BF
BI
BS
BU
FM
FS
IH
PR
RE
RM
RR
RS
SH
SL
SS
UA
UP
US
Lakes
Cities
District
County

COPYRIGHT 2014 by the Texas Department of Transportation, All rights reserved.

NOTICE: This map has been prepared for internal use by the Texas Departmemnt of Transportation. Accuracy is limited the validity of available data.

NOTICE: Volumes shown in red are twenty-four hour unadjusted axle counts divided by two. Traffic volumes are not adjusted for trucks or seasonal variation.

2013 ATLANTA DISTRICT URBAN TRAFFIC MAP

PREPARED BY THE

Texas Department of Transportation

Transportation Planning and Programming Division

IN COOPERATION WITH THE

U.S.Department of Transportation

N

Texas Department of Transportation

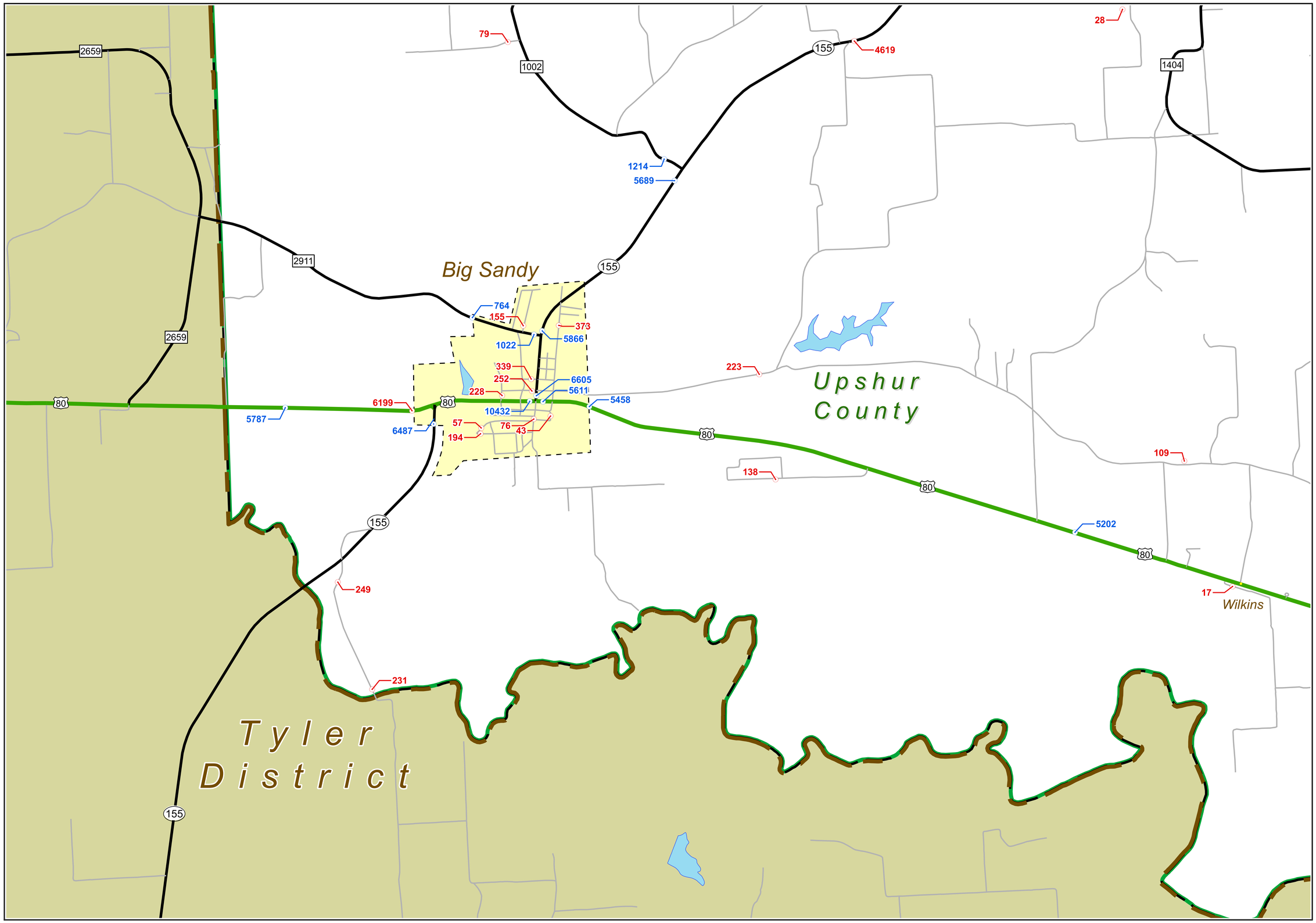

AADT — BU — RS — Cities
ADT — FM — SH — District
Towns — FS — SL — County
Dams — IH — SS
Streets — PR — UA
BF — RE — UP
BI — RM — US
BS — RR — Lakes

COPYRIGHT 2014 by the Texas Department of Transportation, All rights reserved.

NOTICE: This map has been prepated for internal use by the Texas Departmemnt of Transportation. Accuracy is limited the validity of available data.

NOTICE: Volumes shown in red are twenty-four hour unadjusted axle counts divided by two. Traffic volumes are not adjusted for trucks or seasonal variation.

2013 ATLANTA DISTRICT URBAN TRAFFIC MAP

PREPARED BY THE
Texas Department of Transportation
Transportation Planning and Programming Division
IN COOPERATION WITH THE
U.S.Department of Transportation

N

Texas Department of Transportation

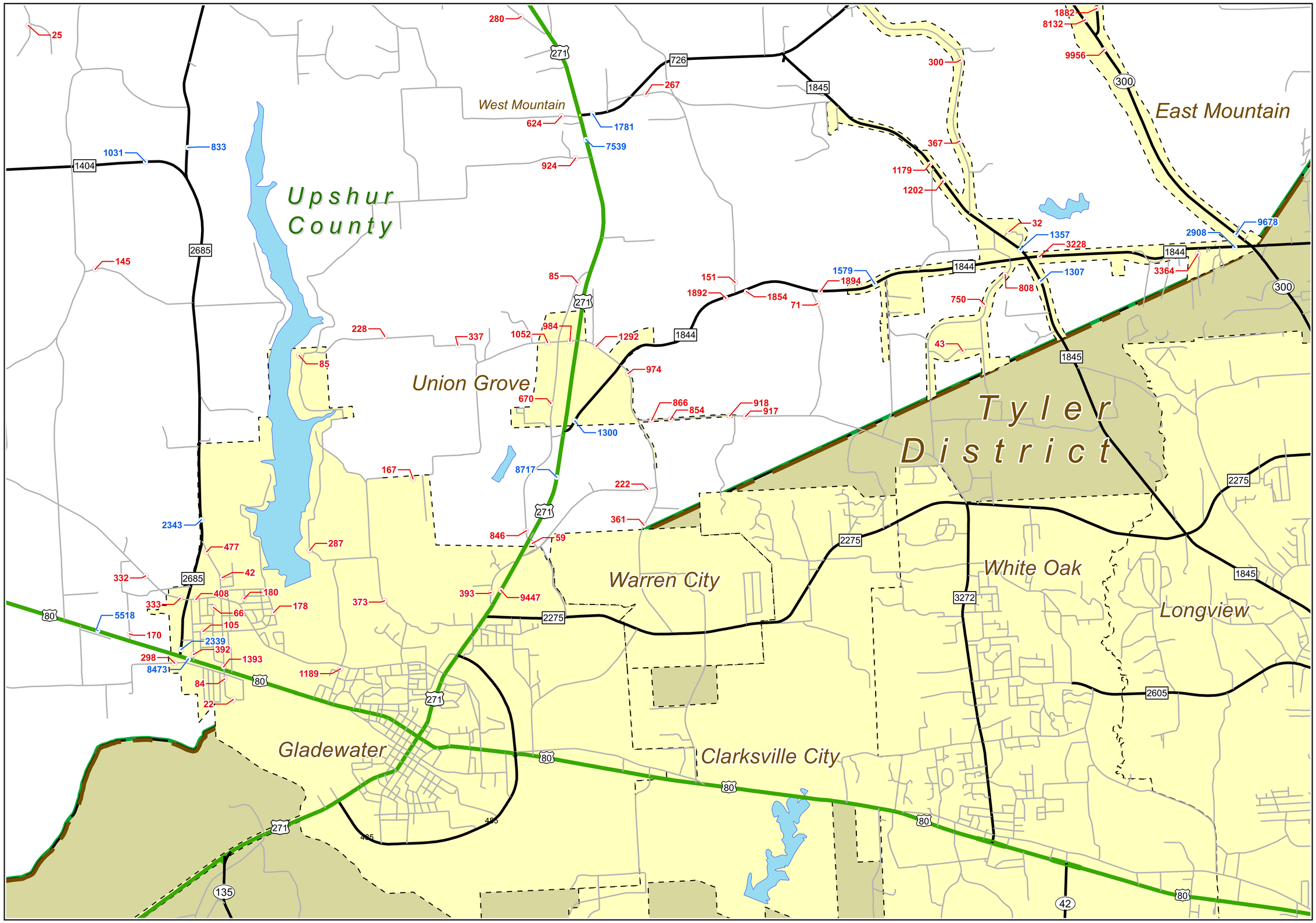

AADT — BU — RS — Cities
ADT — FM — SH — District
Towns — FS — SL — County
Dams — IH — SS
Streets — PR — UA
BF — RE — UP
BI — RM — US
BS — RR — Lakes

COPYRIGHT 2014 by the Texas Department of Transportation, All rights reserved.

NOTICE: This map has been prepated for internal use by the Texas Departmemnt of Transportation. Accuracy is limited the validity of available data.

NOTICE: Volumes shown in red are twenty-four hour unadjusted axle counts divided by two. Traffic volumes are not adjusted for trucks or seasonal variation.

2013 ATLANTA DISTRICT URBAN TRAFFIC MAP

PREPARED BY THE
Texas Department of Transportation
Transportation Planning and Programming Division
IN COOPERATION WITH THE
U.S.Department of Transportation

N

Texas Department of Transportation

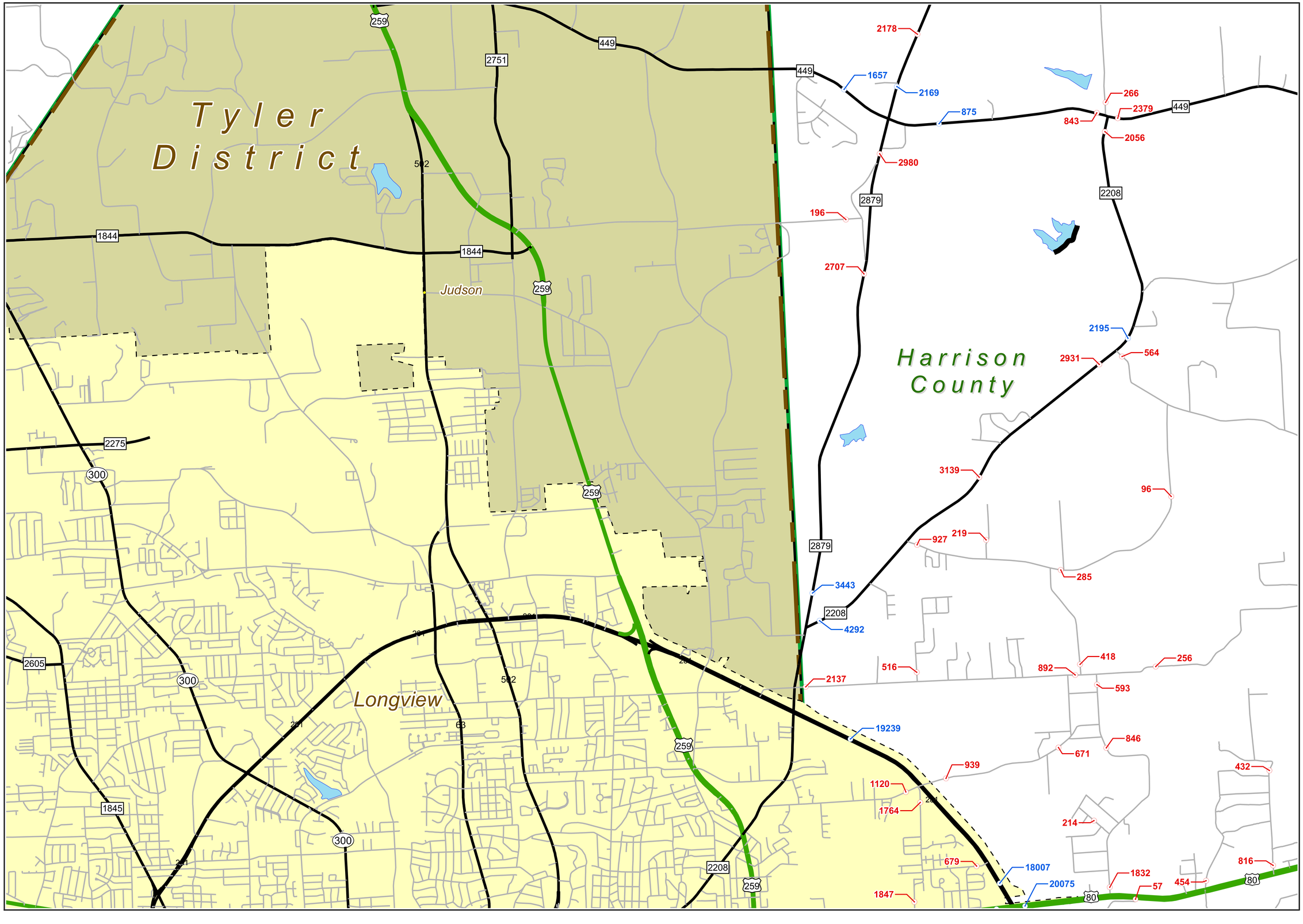

AADT
ADT
Towns
Dams
Streets
BF
BI
BS
BU
FM
FS
IH
PR
RE
RM
RR
RS
SH
SL
SS
UA
UP
US
Lakes
Cities
District
County

COPYRIGHT 2014 by the Texas Department of Transportation, All rights reserved.

NOTICE: This map has been prepared for internal use by the Texas Departmemnt of Transportation. Accuracy is limited the validity of available data.

NOTICE: Volumes shown in red are twenty-four hour unadjusted axle counts divided by two. Traffic volumes are not adjusted for trucks or seasonal variation.

2013 ATLANTA DISTRICT URBAN TRAFFIC MAP

PREPARED BY THE

Texas Department of Transportation

Transportation Planning and Programming Division

IN COOPERATION WITH THE

U.S.Department of Transportation

N

Texas Department of Transportation

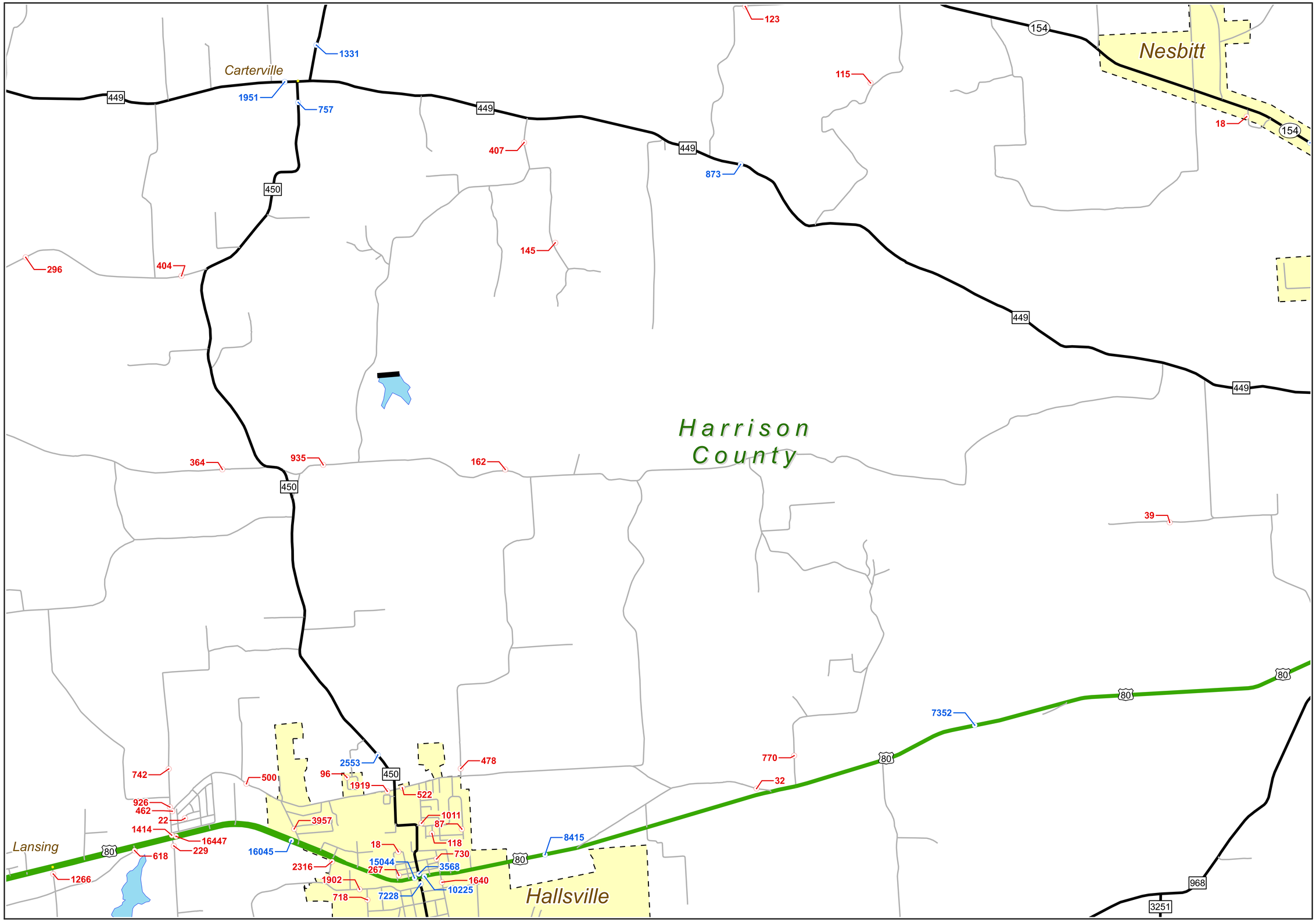

AADT
ADT
Towns
Dams
Streets
BF
BI
BS
BU
FM
FS
IH
PR
RE
RM
RR
RS
SH
SL
SS
UA
UP
US
Lakes
Cities
District
County

COPYRIGHT 2014 by the Texas Department of Transportation, All rights reserved.

NOTICE: This map has been prepared for internal use by the Texas Departmemnt of Transportation. Accuracy is limited the validity of available data.

NOTICE: Volumes shown in red are twenty-four hour unadjusted axle counts divided by two. Traffic volumes are not adjusted for trucks or seasonal variation.

2013 ATLANTA DISTRICT URBAN TRAFFIC MAP

PREPARED BY THE

Texas Department of Transportation

Transportation Planning and Programming Division

IN COOPERATION WITH THE

U.S.Department of Transportation

N

Texas Department of Transportation

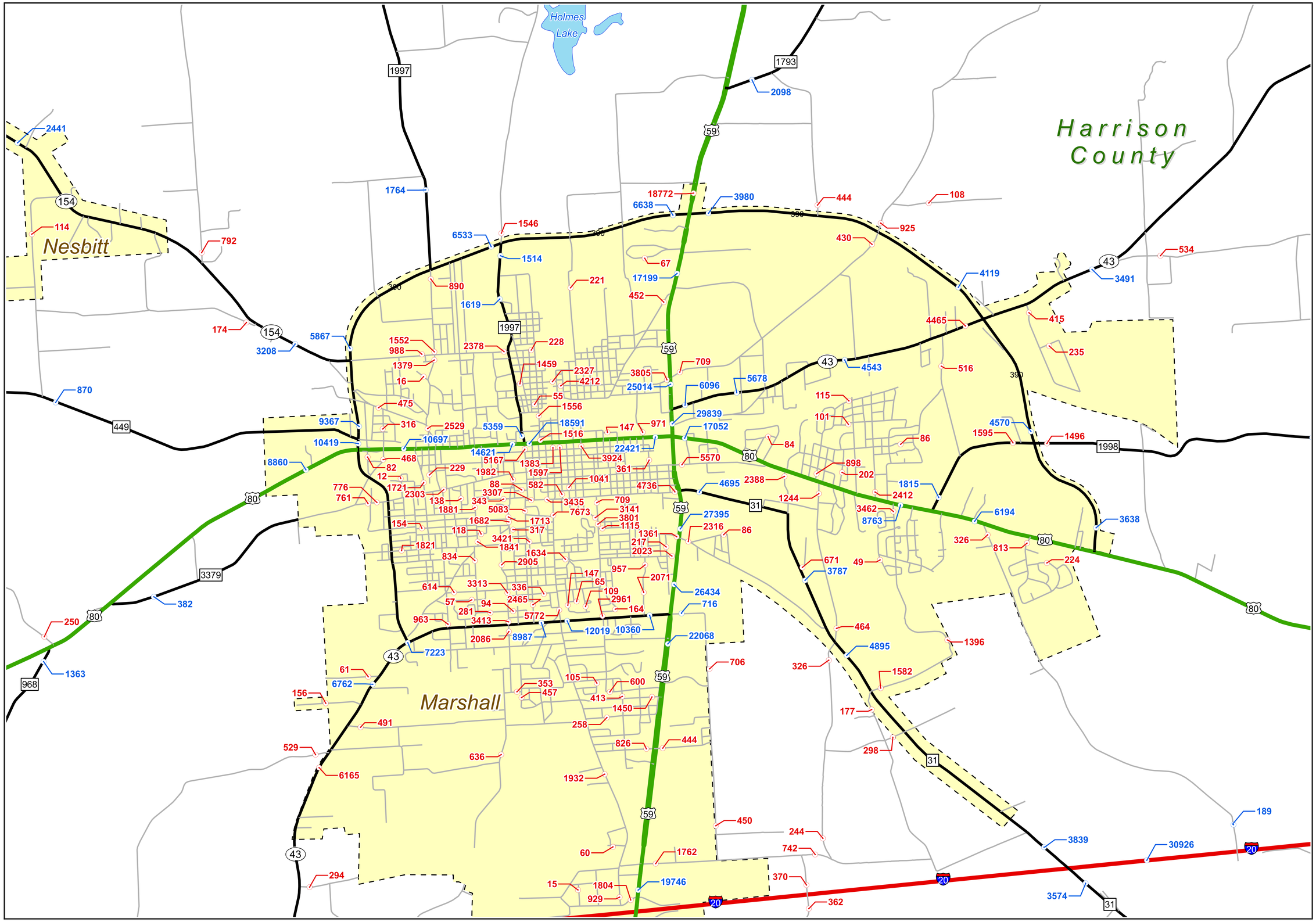

AADT — ADT — Towns — Dams — Streets — BF — BI — BS
BU — FM — FS — IH — PR — RE — RM — RR
RS — SH — SL — SS — UA — UP — US
Cities — District — County — Lakes

COPYRIGHT 2014 by the Texas Department of Transportation, All rights reserved.

NOTICE: This map has been prepared for internal use by the Texas Departmemnt of Transportation. Accuracy is limited the validity of available data.

NOTICE: Volumes shown in red are twenty-four hour unadjusted axle counts divided by two. Traffic volumes are not adjusted for trucks or seasonal variation.

2013 ATLANTA DISTRICT URBAN TRAFFIC MAP

PREPARED BY THE

Texas Department of Transportation

Transportation Planning and Programming Division

IN COOPERATION WITH THE

U.S.Department of Transportation

N

Texas Department of Transportation

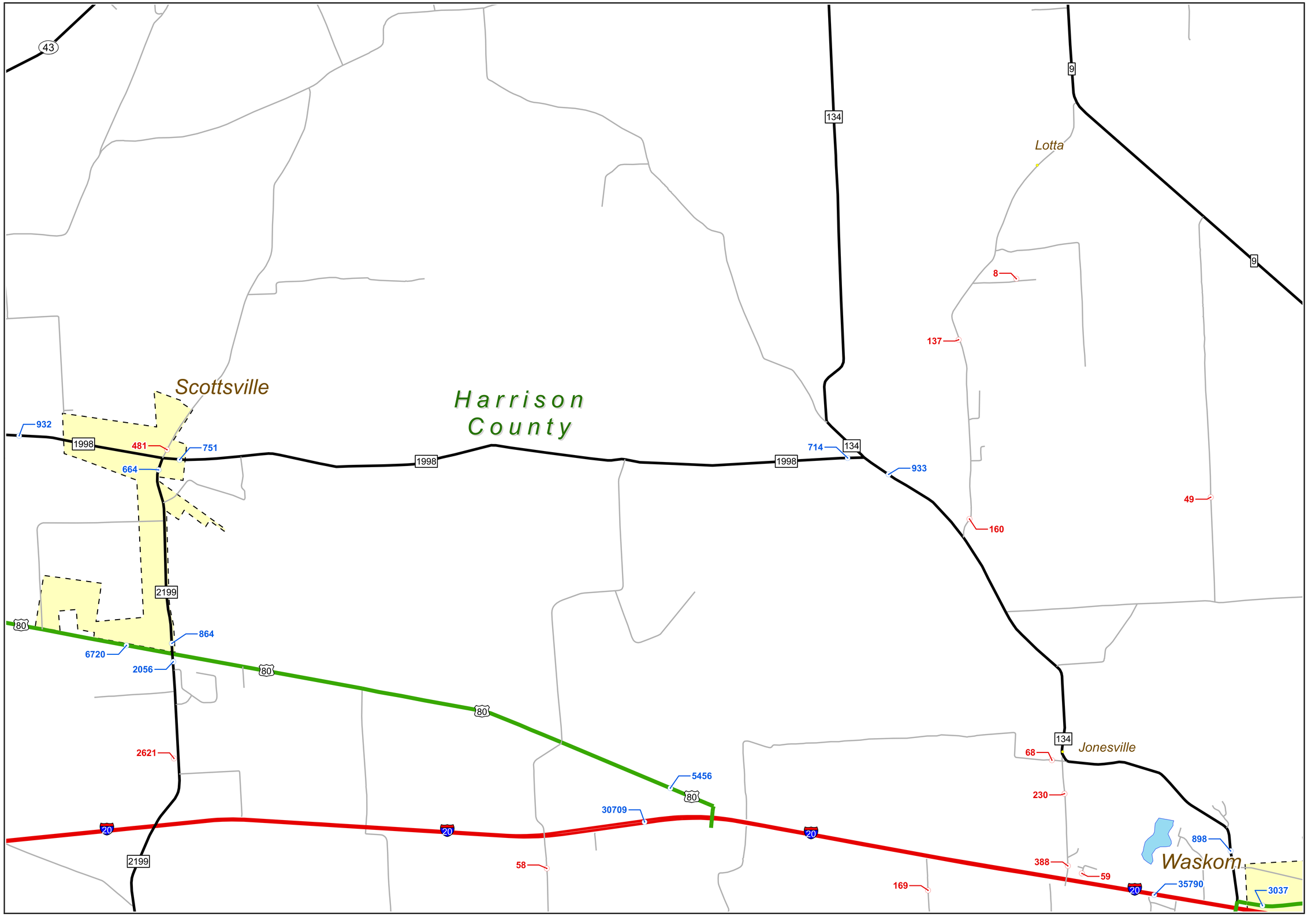

AADT — BU — RS — Cities
ADT — FM — SH — District
Towns — FS — SL — County
Dams — IH — SS
Streets — PR — UA
BF — RE — UP
BI — RM — US
BS — RR — Lakes

COPYRIGHT 2014 by the Texas Department of Transportation, All rights reserved.

NOTICE: This map has been prepated for internal use by the Texas Departmemnt of Transportation. Accuracy is limited the validity of available data.

NOTICE: Volumes shown in red are twenty-four hour unadjusted axle counts divided by two. Traffic volumes are not adjusted for trucks or seasonal variation.

2013 ATLANTA DISTRICT URBAN TRAFFIC MAP

PREPARED BY THE

Texas Department of Transportation

Transportation Planning and Programming Division

IN COOPERATION WITH THE

U.S.Department of Transportation

N

Texas Department of Transportation

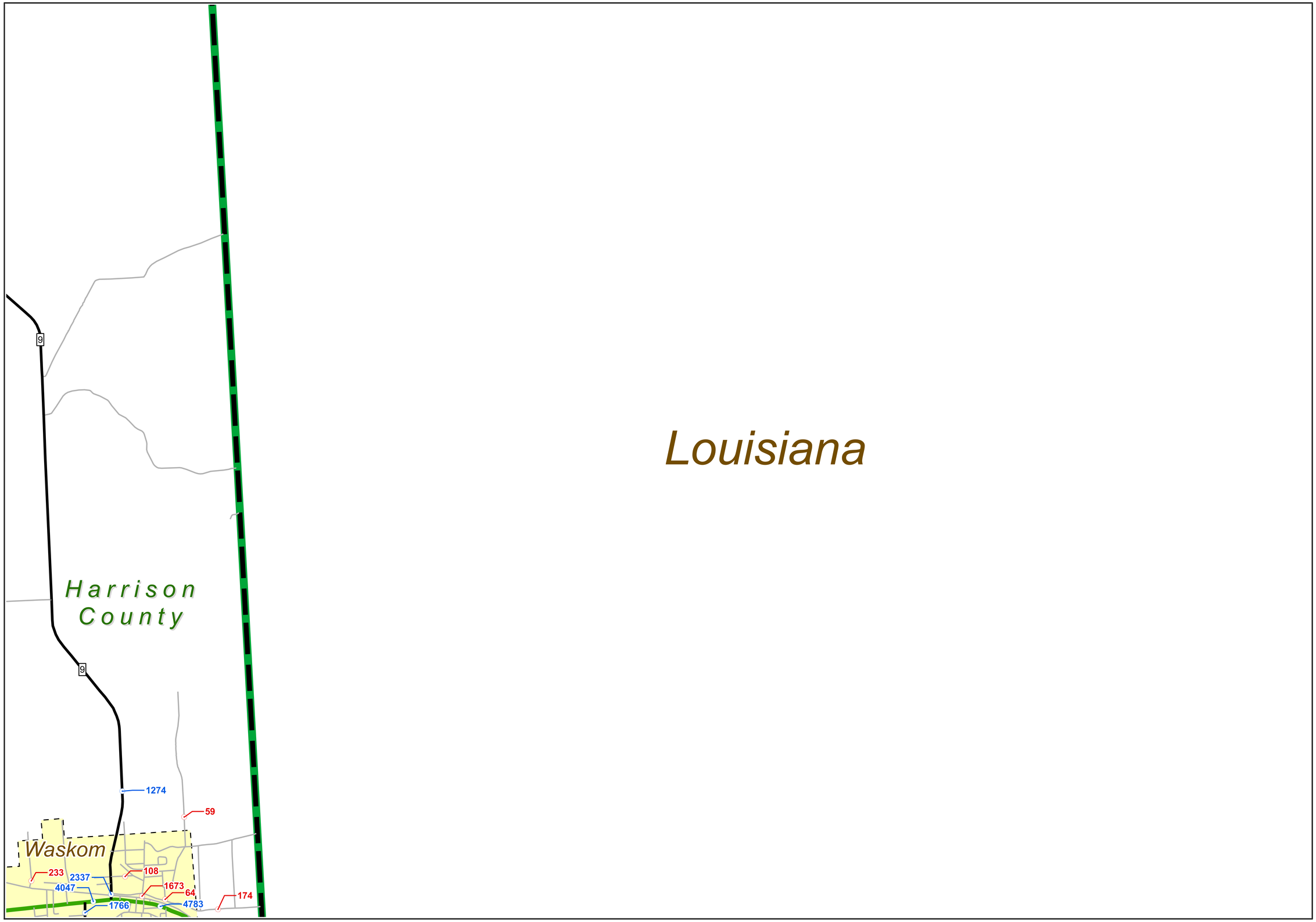

AADT — BU — RS — Cities
ADT — FM — SH — District
Towns — FS — SL — County
Dams — IH — SS
Streets — PR — UA
BF — RE — UP
BI — RM — US
BS — RR — Lakes

COPYRIGHT 2014 by the Texas Department of Transportation, All rights reserved.

NOTICE: This map has been prepared for internal use by the Texas Departmemnt of Transportation. Accuracy is limited the validity of available data.

NOTICE: Volumes shown in red are twenty-four hour unadjusted axle counts divided by two. Traffic volumes are not adjusted for trucks or seasonal variation.

2013 ATLANTA DISTRICT URBAN TRAFFIC MAP

PREPARED BY THE
Texas Department of Transportation
Transportation Planning and Programming Division
IN COOPERATION WITH THE
U.S.Department of Transportation

N

Texas Department of Transportation

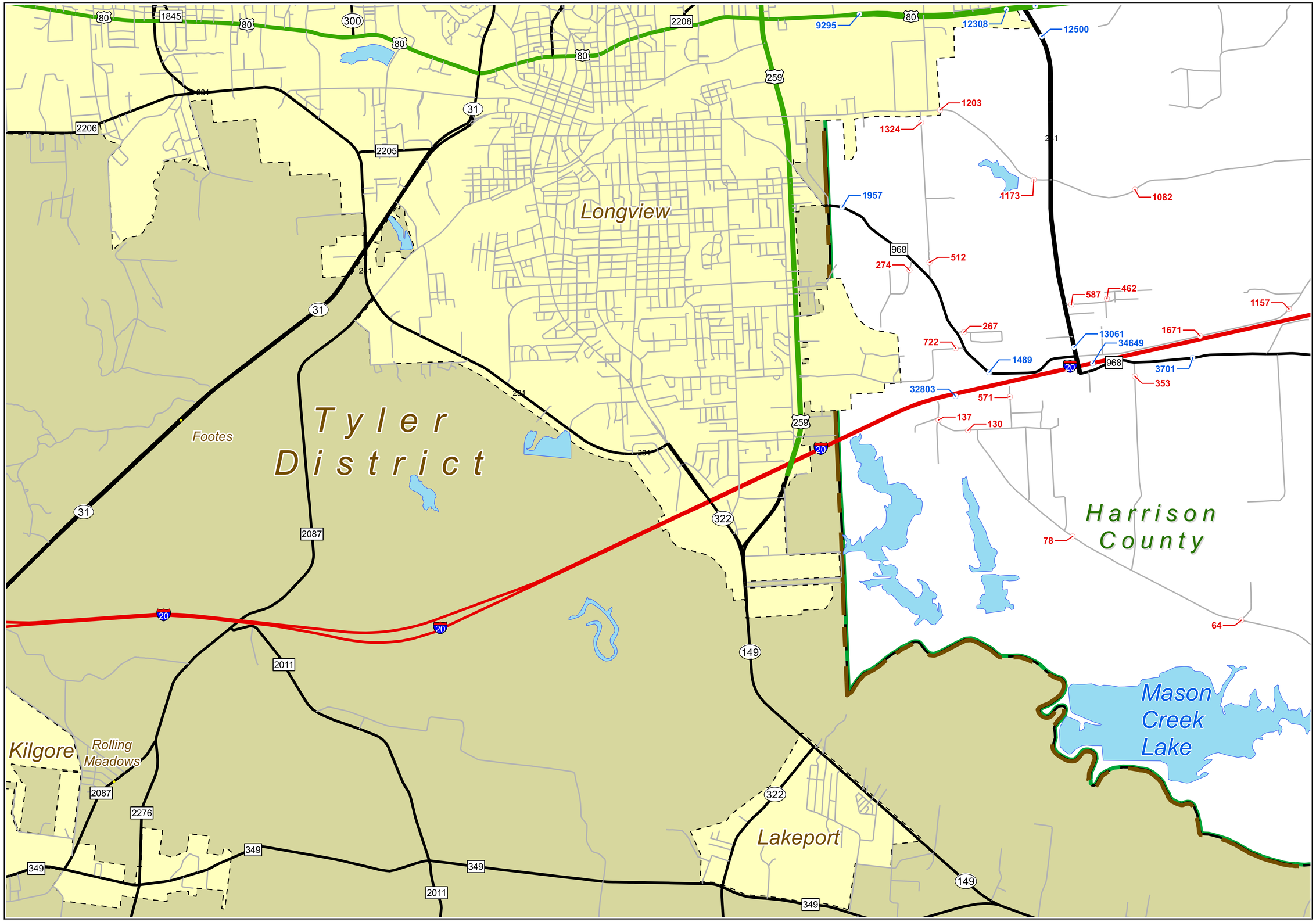

AADT BU RS Cities
ADT FM SH District
Towns FS SL County
Dams IH SS
Streets PR UA
BF RE UP
BI RM US
BS RR Lakes

COPYRIGHT 2014 by the Texas Department of Transportation, All rights reserved.

NOTICE: This map has been prepated for internal use by the Texas Departmemnt of Transportation. Accuracy is limited the validity of available data.

NOTICE: Volumes shown in red are twenty-four hour unadjusted axle counts divided by two. Traffic volumes are not adjusted for trucks or seasonal variation.

2013 ATLANTA DISTRICT URBAN TRAFFIC MAP

PREPARED BY THE

Texas Department of Transportation

Transportation Planning and Programming Division

IN COOPERATION WITH THE

U.S.Department of Transportation

N

Texas Department of Transportation

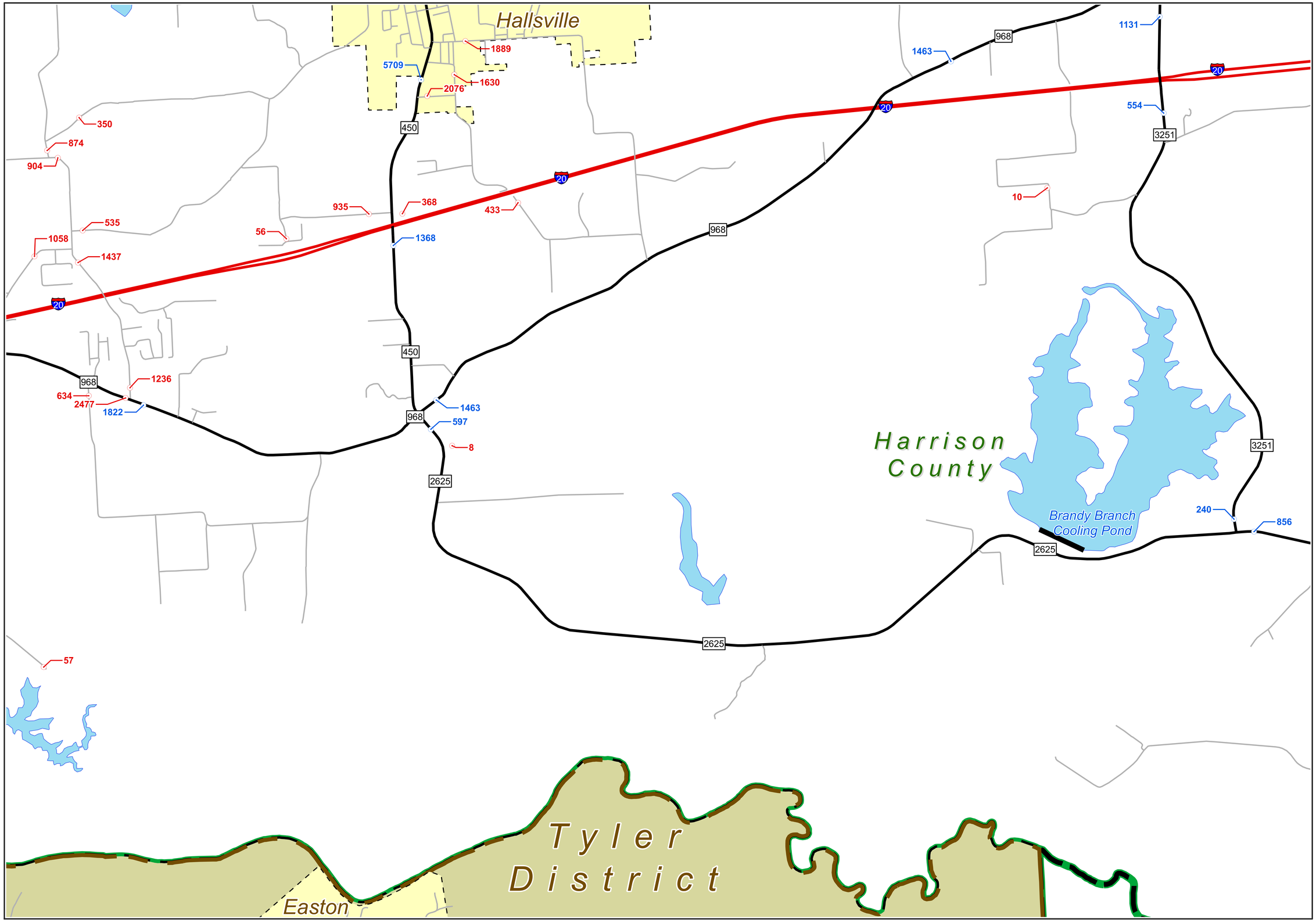

AADT — BU — RS — Cities
ADT — FM — SH — District
Towns — FS — SL — County
Dams — IH — SS
Streets — PR — UA
BF — RE — UP
BI — RM — US
BS — RR — Lakes

COPYRIGHT 2014 by the Texas Department of Transportation, All rights reserved.

NOTICE: This map has been prepared for internal use by the Texas Departmemnt of Transportation. Accuracy is limited the validity of available data.

NOTICE: Volumes shown in red are twenty-four hour unadjusted axle counts divided by two. Traffic volumes are not adjusted for trucks or seasonal variation.

2013 ATLANTA DISTRICT URBAN TRAFFIC MAP

PREPARED BY THE

Texas Department of Transportation

Transportation Planning and Programming Division

IN COOPERATION WITH THE

U.S.Department of Transportation

N

Texas Department of Transportation

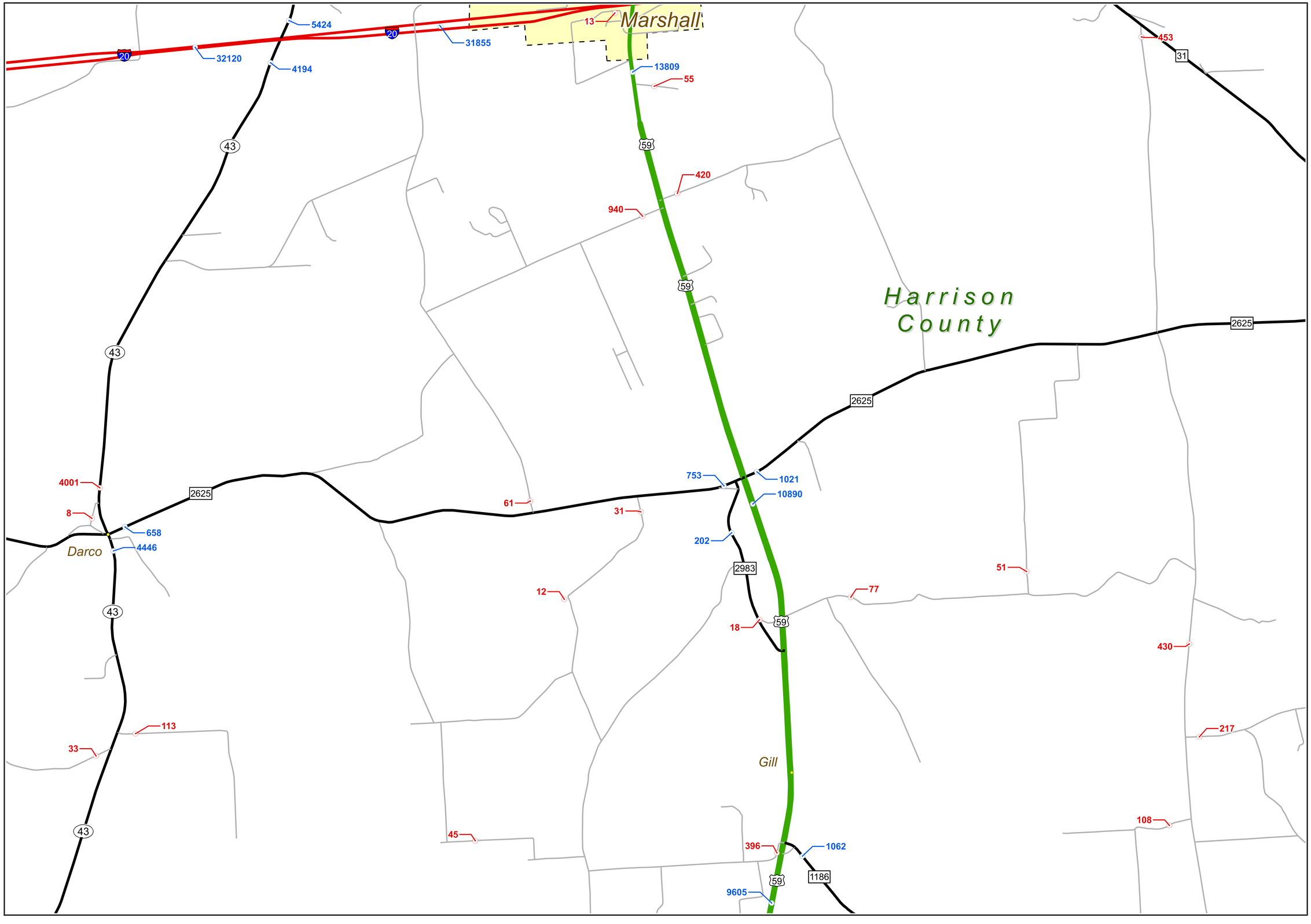

AADT — BU — RS — Cities
ADT — FM — SH — District
Towns — FS — SL — County
Dams — IH — SS
Streets — PR — UA
BF — RE — UP
BI — RM — US
BS — RR — Lakes

COPYRIGHT 2014 by the Texas Department of Transportation, All rights reserved.

NOTICE: This map has been prepared for internal use by the Texas Departmemnt of Transportation. Accuracy is limited the validity of available data.

NOTICE: Volumes shown in red are twenty-four hour unadjusted axle counts divided by two. Traffic volumes are not adjusted for trucks or seasonal variation.

2013 ATLANTA DISTRICT URBAN TRAFFIC MAP

PREPARED BY THE

Texas Department of Transportation

Transportation Planning and Programming Division

IN COOPERATION WITH THE

U.S.Department of Transportation

N

Texas Department of Transportation

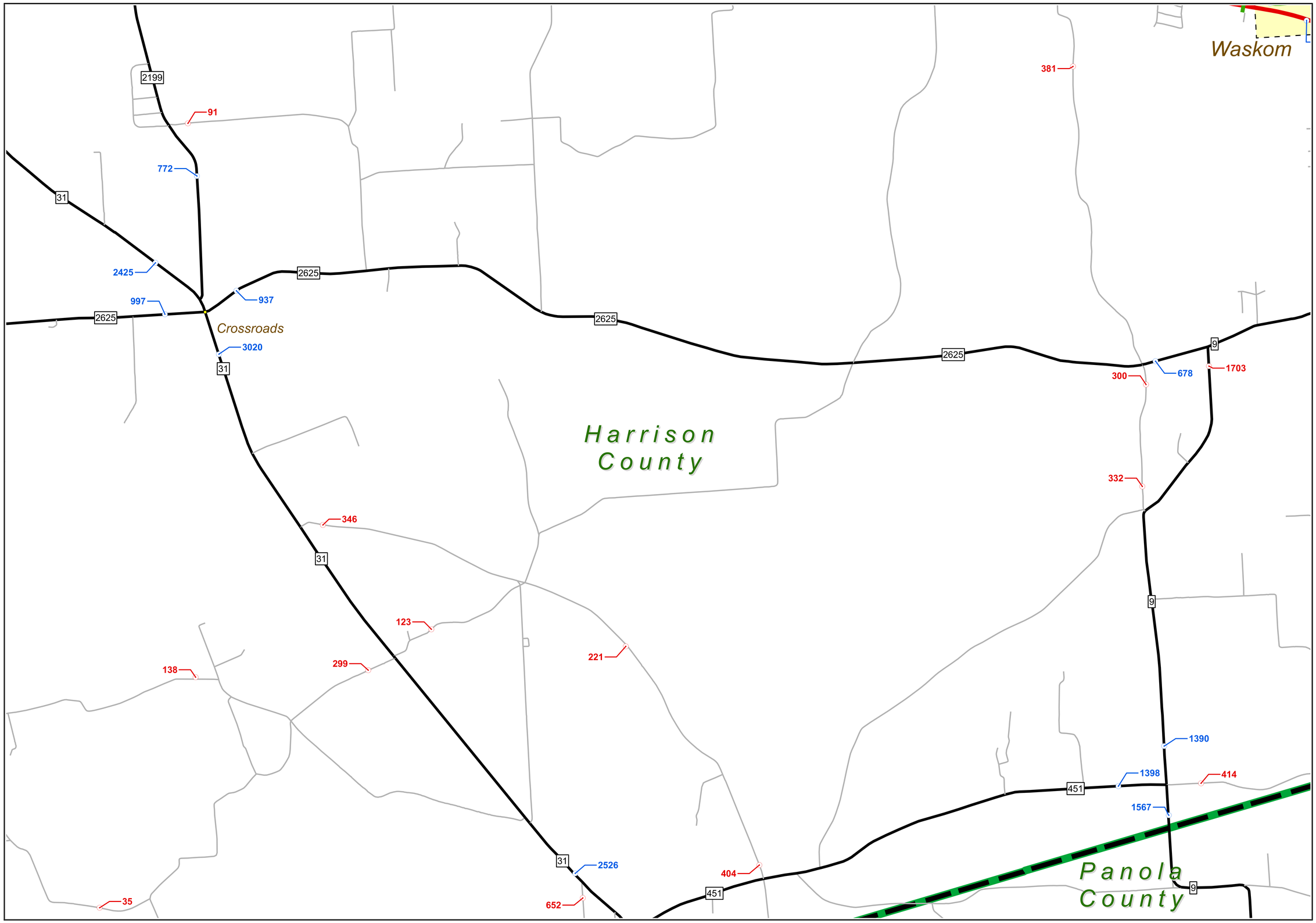

AADT — BU — RS — Cities
ADT — FM — SH — District
Towns — FS — SL — County
Dams — IH — SS
Streets — PR — UA
BF — RE — UP
BI — RM — US
BS — RR — Lakes

COPYRIGHT 2014 by the Texas Department of Transportation, All rights reserved.

NOTICE: This map has been prepared for internal use by the Texas Departmemnt of Transportation. Accuracy is limited the validity of available data.

NOTICE: Volumes shown in red are twenty-four hour unadjusted axle counts divided by two. Traffic volumes are not adjusted for trucks or seasonal variation.

2013 ATLANTA DISTRICT URBAN TRAFFIC MAP

PREPARED BY THE

Texas Department of Transportation

Transportation Planning and Programming Division

IN COOPERATION WITH THE

U.S.Department of Transportation

N

Texas Department of Transportation

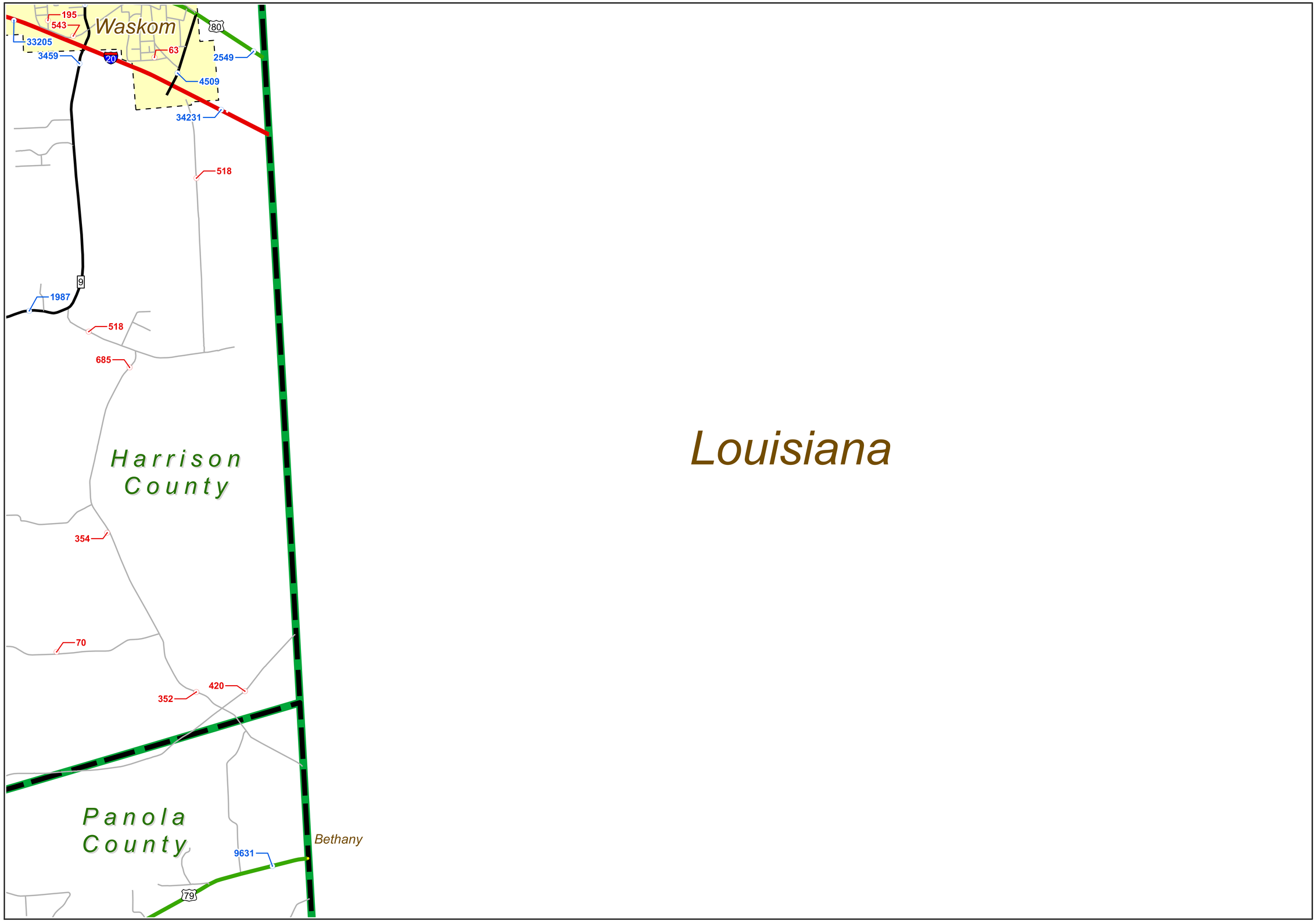

AADT — BU — RS — Cities
ADT — FM — SH — District
Towns — FS — SL — County
Dams — IH — SS
Streets — PR — UA
BF — RE — UP
BI — RM — US
BS — RR — Lakes

COPYRIGHT 2014 by the Texas Department of Transportation, All rights reserved.

NOTICE: This map has been prepared for internal use by the Texas Departmemnt of Transportation. Accuracy is limited the validity of available data.

NOTICE: Volumes shown in red are twenty-four hour unadjusted axle counts divided by two. Traffic volumes are not adjusted for trucks or seasonal variation.

2013 ATLANTA DISTRICT URBAN TRAFFIC MAP

PREPARED BY THE

Texas Department of Transportation

Transportation Planning and Programming Division

IN COOPERATION WITH THE

U.S.Department of Transportation

N

Texas Department of Transportation

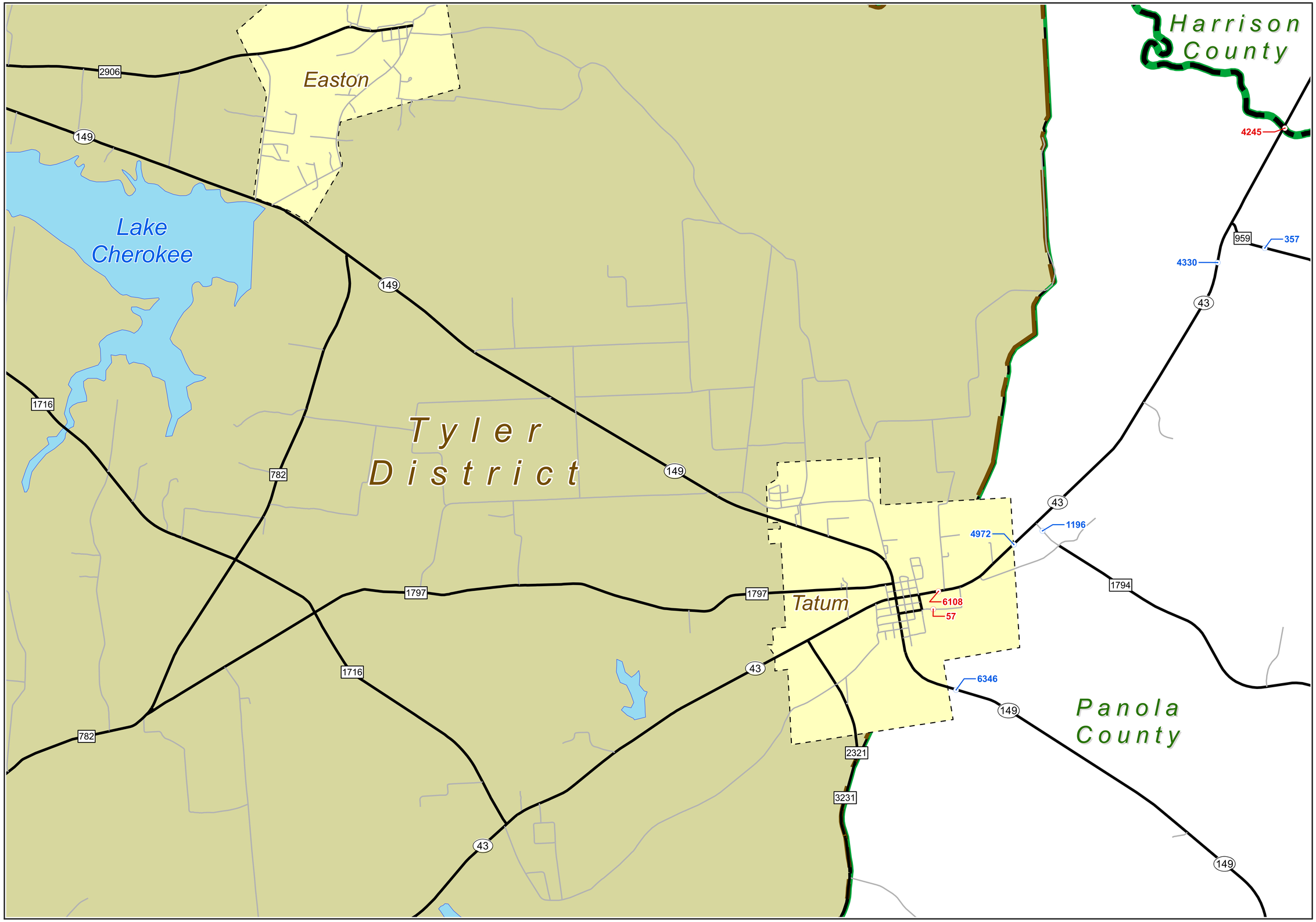

AADT
ADT
Towns
Dams
Streets
BF
BI
BS
BU
FM
FS
IH
PR
RE
RM
RR
RS
SH
SL
SS
UA
UP
US
Lakes
Cities
District
County

COPYRIGHT 2014 by the Texas Department of Transportation, All rights reserved.

NOTICE: This map has been prepared for internal use by the Texas Departmemnt of Transportation. Accuracy is limited the validity of available data.

NOTICE: Volumes shown in red are twenty-four hour unadjusted axle counts divided by two. Traffic volumes are not adjusted for trucks or seasonal variation.

2013 ATLANTA DISTRICT URBAN TRAFFIC MAP

PREPARED BY THE

Texas Department of Transportation

Transportation Planning and Programming Division

IN COOPERATION WITH THE

U.S.Department of Transportation

N

Texas Department of Transportation

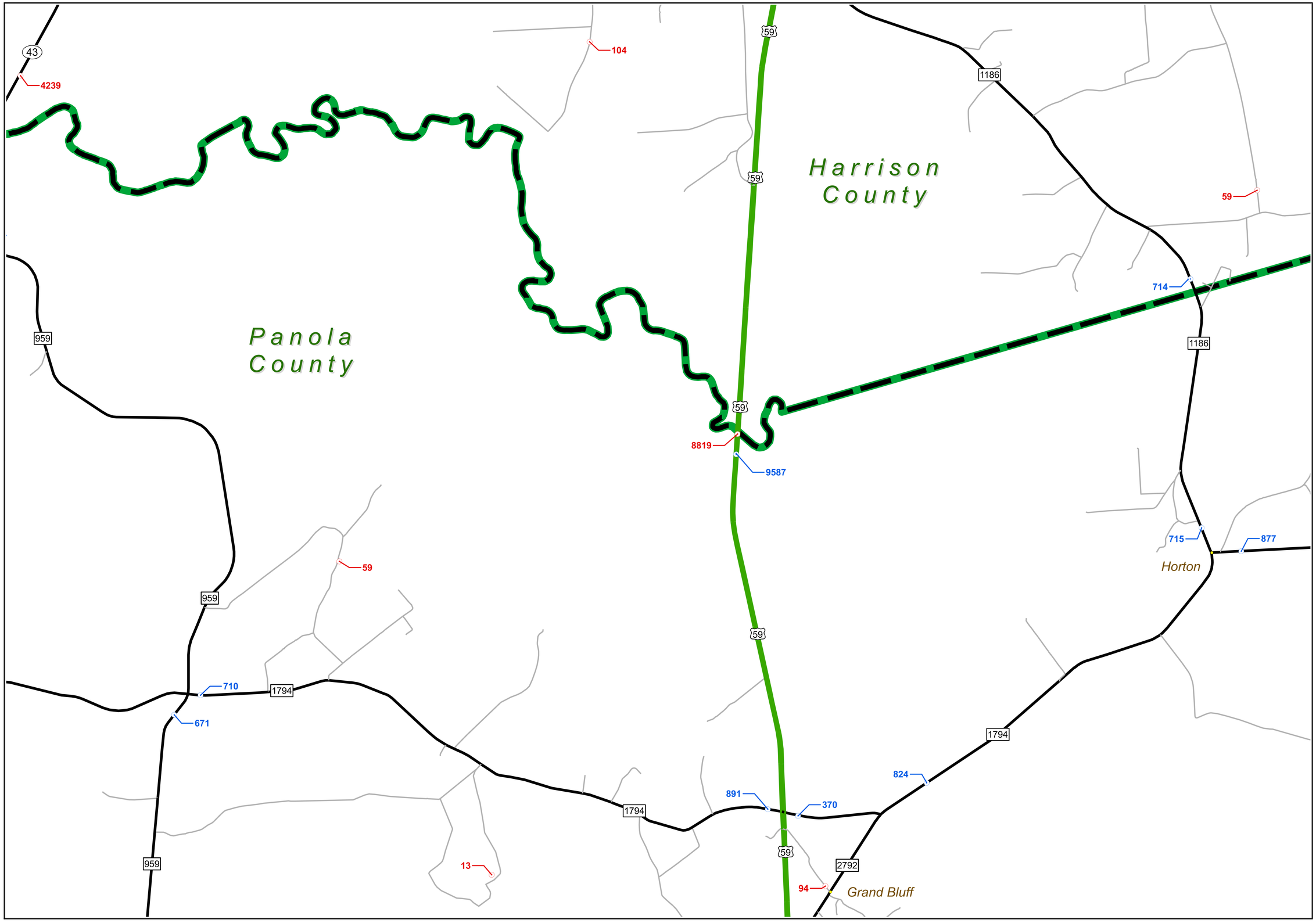

AADT — Towns — Dams — Streets — BF — BI — BS
BU — FM — FS — IH — PR — RE — RM — RR
RS — SH — SL — SS — UA — UP — US — Lakes
Cities — District — County

COPYRIGHT 2014 by the Texas Department of Transportation, All rights reserved.

NOTICE: This map has been prepated for internal use by the Texas Departmemnt of Transportation. Accuracy is limited the validity of available data.

NOTICE: Volumes shown in red are twenty-four hour unadjusted axle counts divided by two. Traffic volumes are not adjusted for trucks or seasonal variation.

2013 ATLANTA DISTRICT URBAN TRAFFIC MAP

PREPARED BY THE
Texas Department of Transportation
Transportation Planning and Programming Division
IN COOPERATION WITH THE
U.S.Department of Transportation

N

Texas Department of Transportation

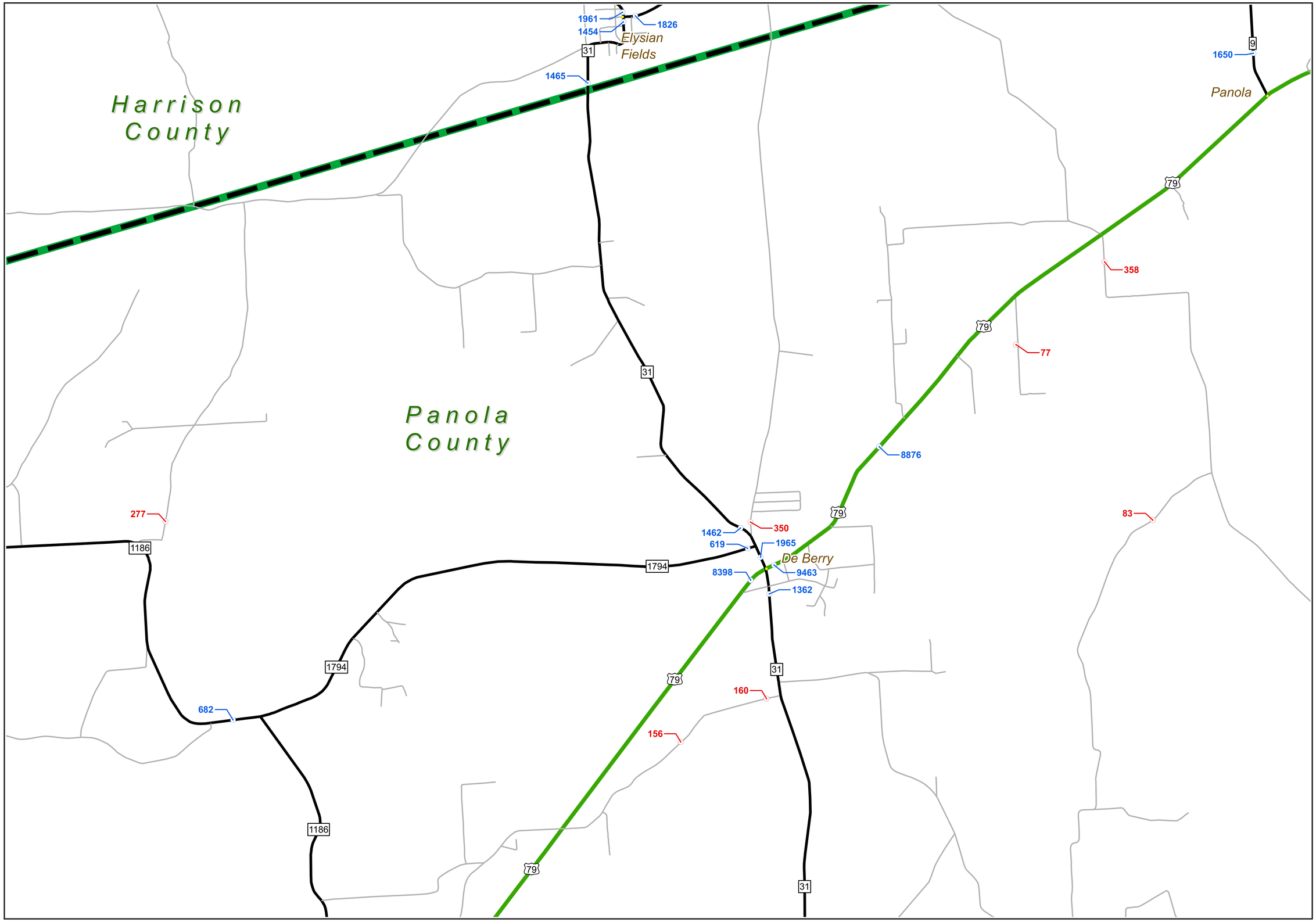

AADT
ADT
Towns
Dams
Streets
BF
BI
BS
BU
FM
FS
IH
PR
RE
RM
RR
RS
SH
SL
SS
UA
UP
US
Lakes
Cities
District
County

COPYRIGHT 2014 by the Texas Department of Transportation, All rights reserved.

NOTICE: This map has been prepared for internal use by the Texas Departmemnt of Transportation. Accuracy is limited the validity of available data.

NOTICE: Volumes shown in red are twenty-four hour unadjusted axle counts divided by two. Traffic volumes are not adjusted for trucks or seasonal variation.

2013 ATLANTA DISTRICT URBAN TRAFFIC MAP

PREPARED BY THE

Texas Department of Transportation

Transportation Planning and Programming Division

IN COOPERATION WITH THE

U.S.Department of Transportation

N

Texas Department of Transportation

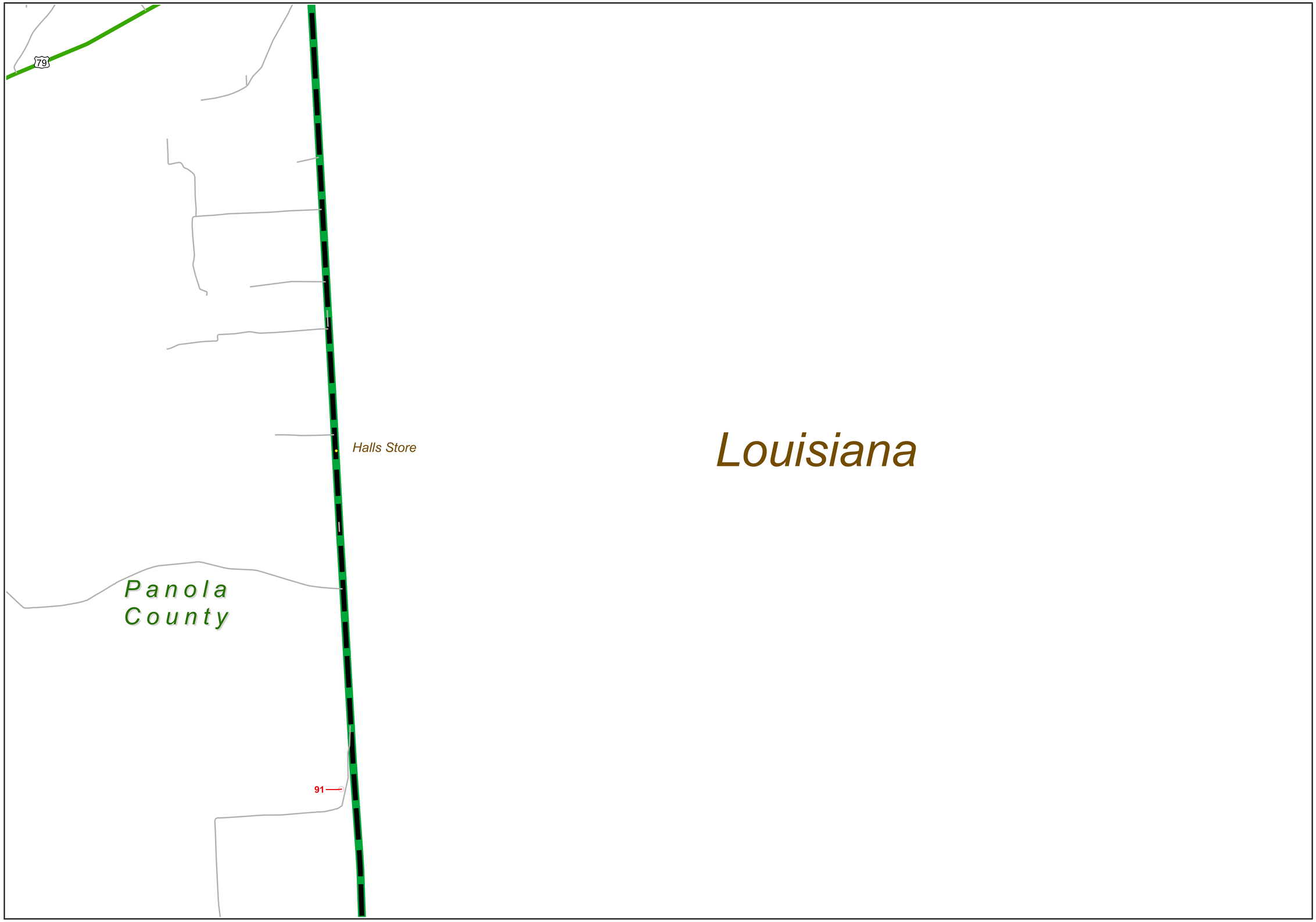

AADT — BU — RS — Cities
ADT — FM — SH — District
Towns — FS — SL — County
Dams — IH — SS
Streets — PR — UA
BF — RE — UP
BI — RM — US
BS — RR — Lakes

COPYRIGHT 2014 by the Texas Department of Transportation, All rights reserved.

NOTICE: This map has been prepated for internal use by the Texas Departmemnt of Transportation. Accuracy is limited the validity of available data.

NOTICE: Volumes shown in red are twenty-four hour unadjusted axle counts divided by two. Traffic volumes are not adjusted for trucks or seasonal variation.

2013 ATLANTA DISTRICT URBAN TRAFFIC MAP

PREPARED BY THE
Texas Department of Transportation
Transportation Planning and Programming Division
IN COOPERATION WITH THE
U.S.Department of Transportation

N

Texas Department of Transportation

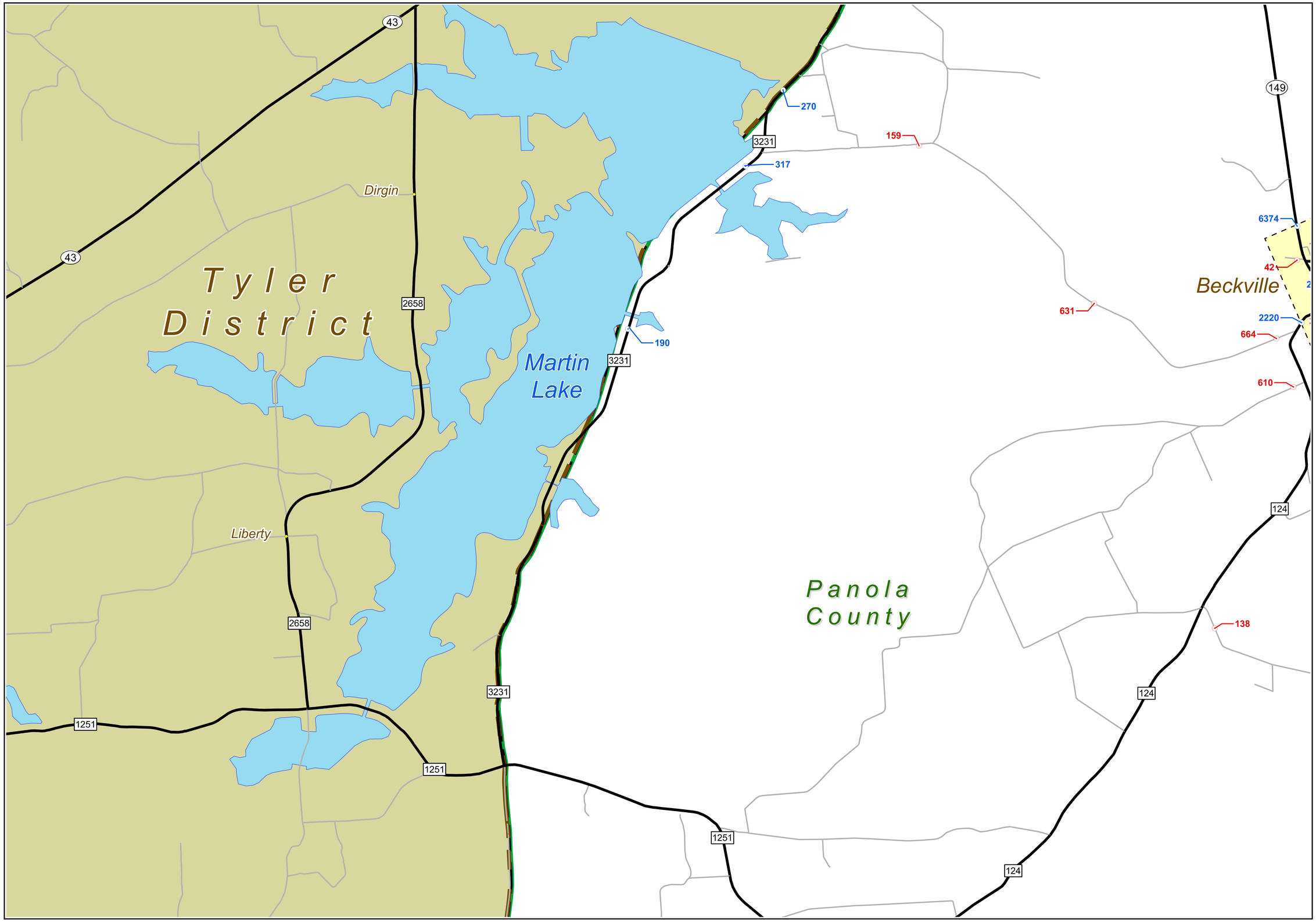

AADT — BU — RS — Cities
ADT — FM — SH — District
Towns — FS — SL — County
Dams — IH — SS
Streets — PR — UA
BF — RE — UP
BI — RM — US
BS — RR — Lakes

COPYRIGHT 2014 by the Texas Department of Transportation, All rights reserved.

NOTICE: This map has been prepated for internal use by the Texas Departmemnt of Transportation. Accuracy is limited the validity of available data.

NOTICE: Volumes shown in red are twenty-four hour unadjusted axle counts divided by two. Traffic volumes are not adjusted for trucks or seasonal variation.

2013 ATLANTA DISTRICT URBAN TRAFFIC MAP

PREPARED BY THE
Texas Department of Transportation
Transportation Planning and Programming Division
IN COOPERATION WITH THE
U.S.Department of Transportation

N

Texas Department of Transportation

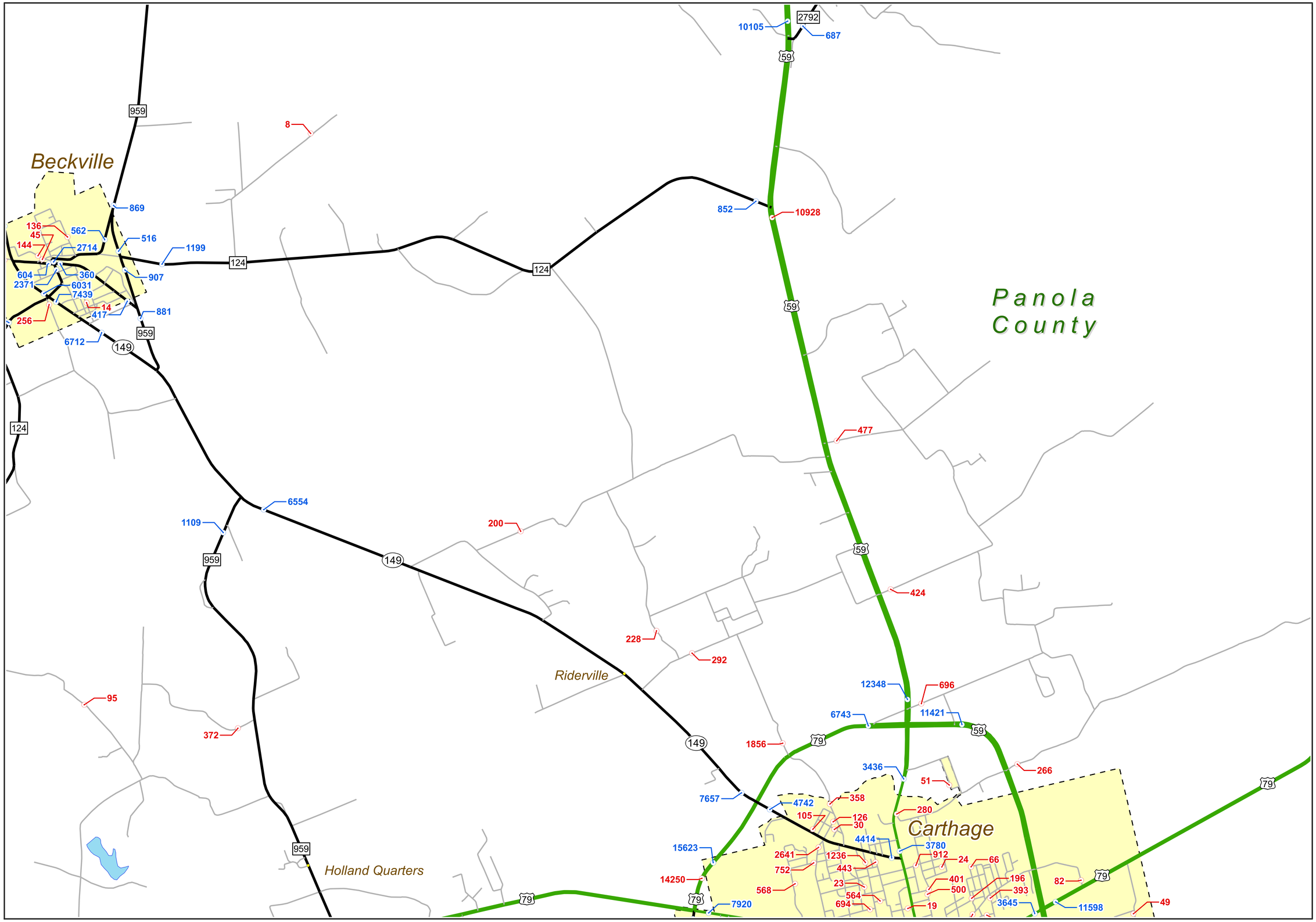

AADT — ADT — Towns — Dams — Streets — BF — BI — BS
BU — FM — FS — IH — PR — RE — RM — RR
RS — SH — SL — SS — UA — UP — US — Lakes
Cities — District — County

COPYRIGHT 2014 by the Texas Department of Transportation, All rights reserved.

NOTICE: This map has been prepared for internal use by the Texas Departmemnt of Transportation. Accuracy is limited the validity of available data.

NOTICE: Volumes shown in red are twenty-four hour unadjusted axle counts divided by two. Traffic volumes are not adjusted for trucks or seasonal variation.

2013 ATLANTA DISTRICT URBAN TRAFFIC MAP

PREPARED BY THE
Texas Department of Transportation
Transportation Planning and Programming Division
IN COOPERATION WITH THE
U.S.Department of Transportation

N

Texas Department of Transportation

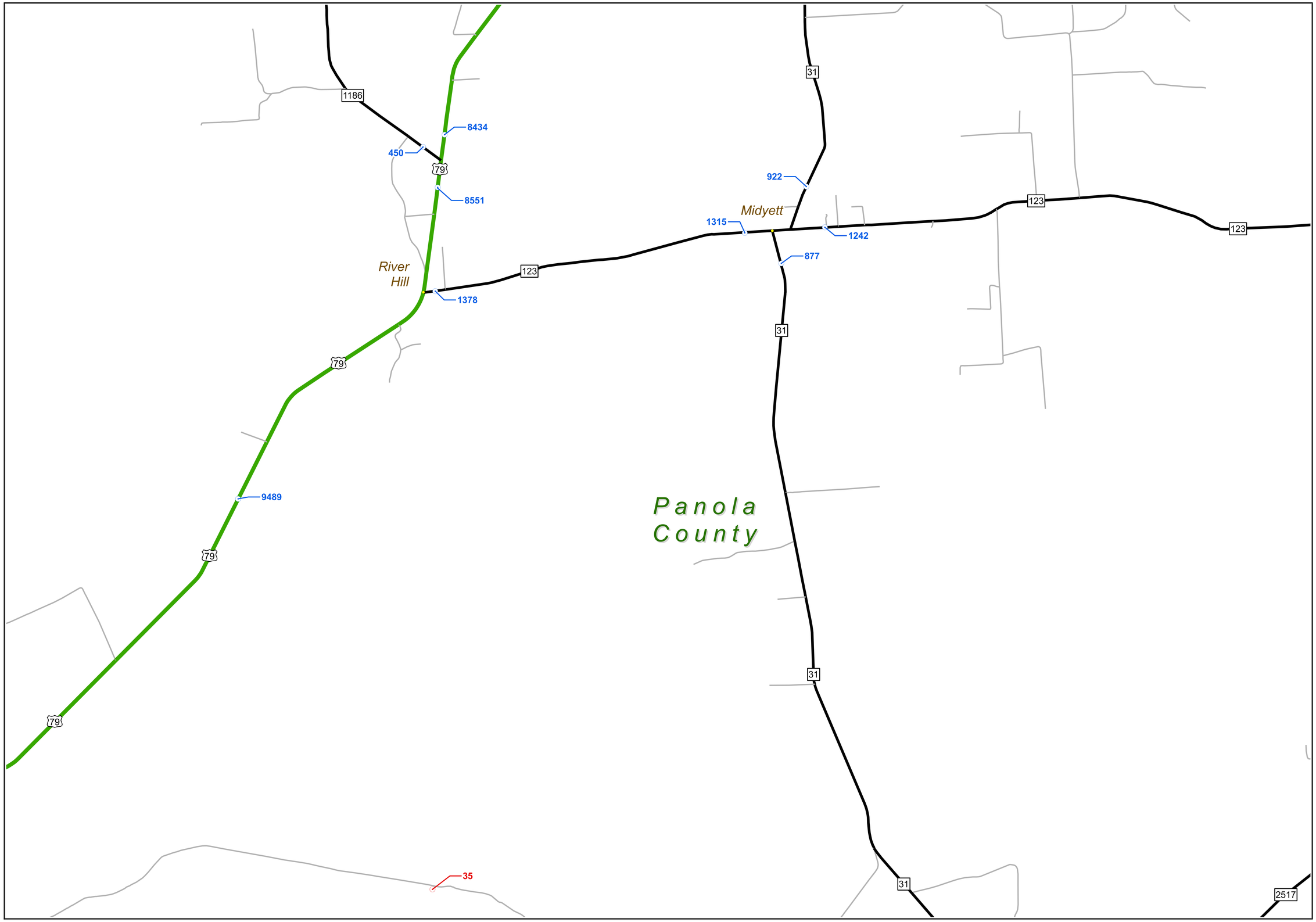

AADT
ADT
Towns
Dams
Streets
BF
BI
BS
BU
FM
FS
IH
PR
RE
RM
RR
RS
SH
SL
SS
UA
UP
US
Lakes
Cities
District
County

COPYRIGHT 2014 by the Texas Department of Transportation, All rights reserved.

NOTICE: This map has been prepared for internal use by the Texas Departmemnt of Transportation. Accuracy is limited the validity of available data.

NOTICE: Volumes shown in red are twenty-four hour unadjusted axle counts divided by two. Traffic volumes are not adjusted for trucks or seasonal variation.

2013 ATLANTA DISTRICT URBAN TRAFFIC MAP

PREPARED BY THE

Texas Department of Transportation

Transportation Planning and Programming Division

IN COOPERATION WITH THE

U.S.Department of Transportation

N

Texas Department of Transportation

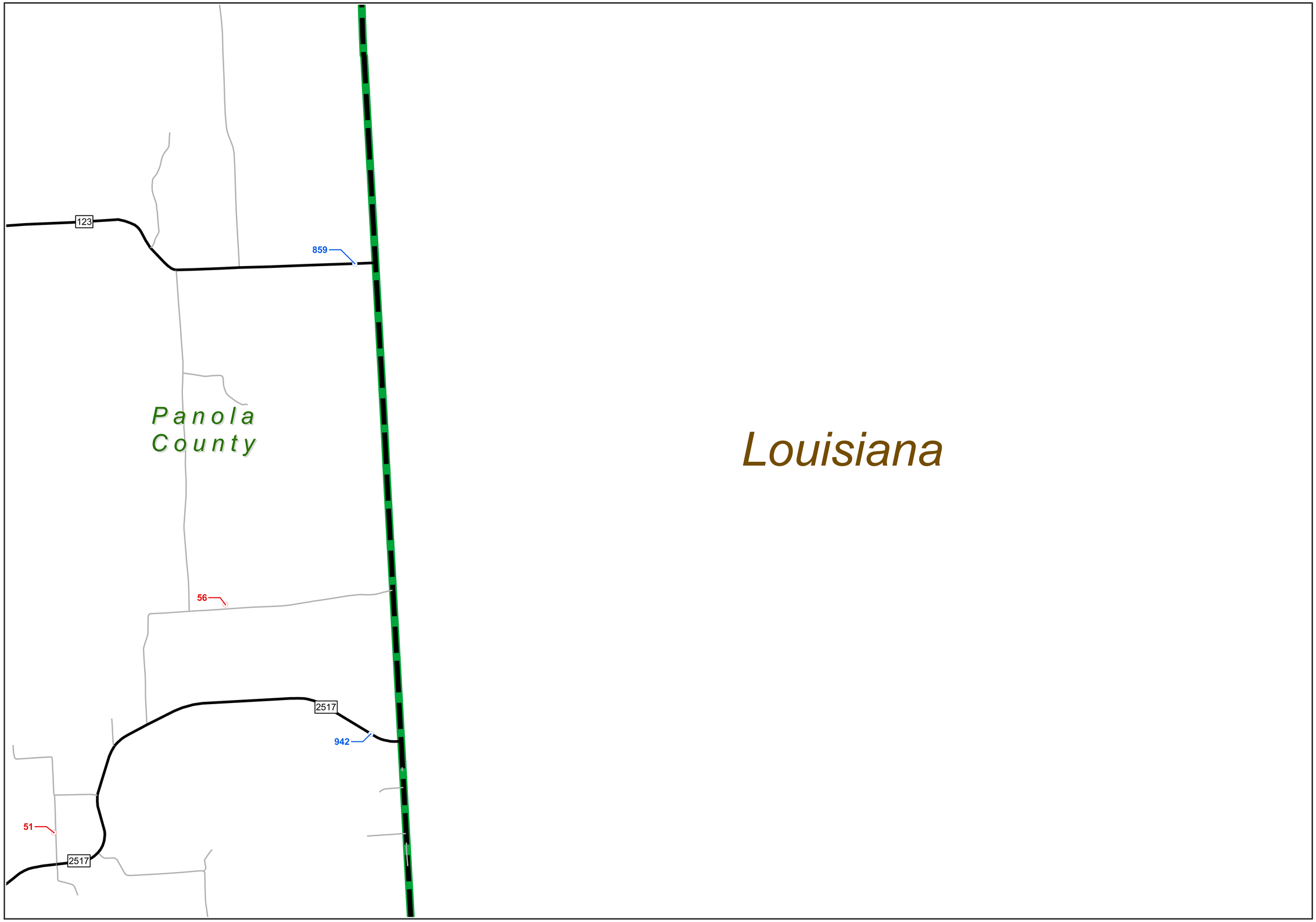

AADT — BU — RS — Cities
ADT — FM — SH — District
Towns — FS — SL — County
Dams — IH — SS
Streets — PR — UA
BF — RE — UP
BI — RM — US
BS — RR — Lakes

COPYRIGHT 2014 by the Texas Department of Transportation, All rights reserved.

NOTICE: This map has been prepared for internal use by the Texas Departmemnt of Transportation. Accuracy is limited the validity of available data.

NOTICE: Volumes shown in red are twenty-four hour unadjusted axle counts divided by two. Traffic volumes are not adjusted for trucks or seasonal variation.

2013 ATLANTA DISTRICT URBAN TRAFFIC MAP

PREPARED BY THE
Texas Department of Transportation
Transportation Planning and Programming Division
IN COOPERATION WITH THE
U.S.Department of Transportation

N

Texas Department of Transportation

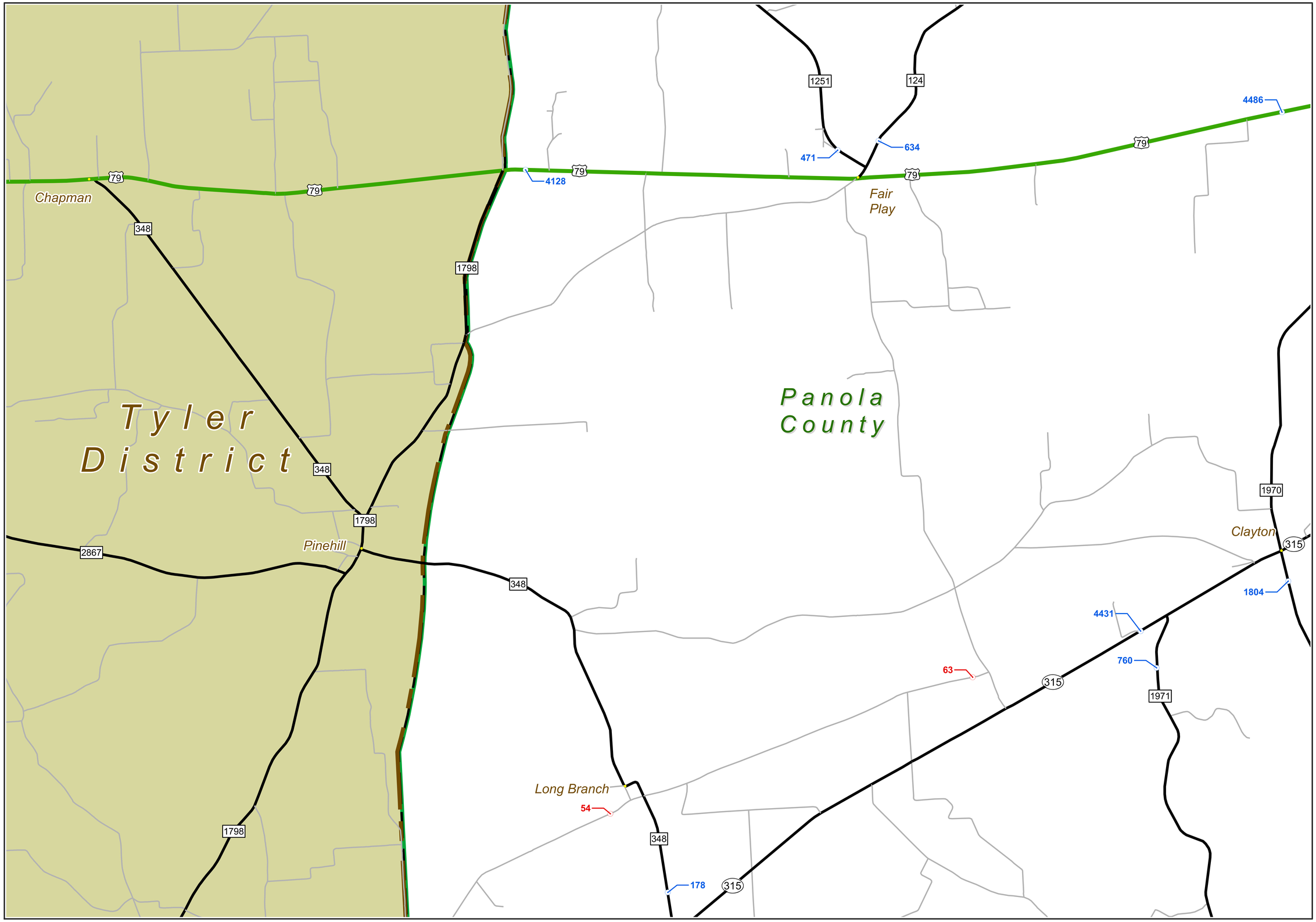

AADT
ADT
Towns
Dams
Streets
BF
BI
BS
BU
FM
FS
IH
PR
RE
RM
RR
RS
SH
SL
SS
UA
UP
US
Lakes
Cities
District
County

COPYRIGHT 2014 by the Texas Department of Transportation, All rights reserved.

NOTICE: This map has been prepared for internal use by the Texas Departmemnt of Transportation. Accuracy is limited the validity of available data.

NOTICE: Volumes shown in red are twenty-four hour unadjusted axle counts divided by two. Traffic volumes are not adjusted for trucks or seasonal variation.

2013 ATLANTA DISTRICT URBAN TRAFFIC MAP

PREPARED BY THE
Texas Department of Transportation
Transportation Planning and Programming Division
IN COOPERATION WITH THE
U.S.Department of Transportation

N

Texas Department of Transportation

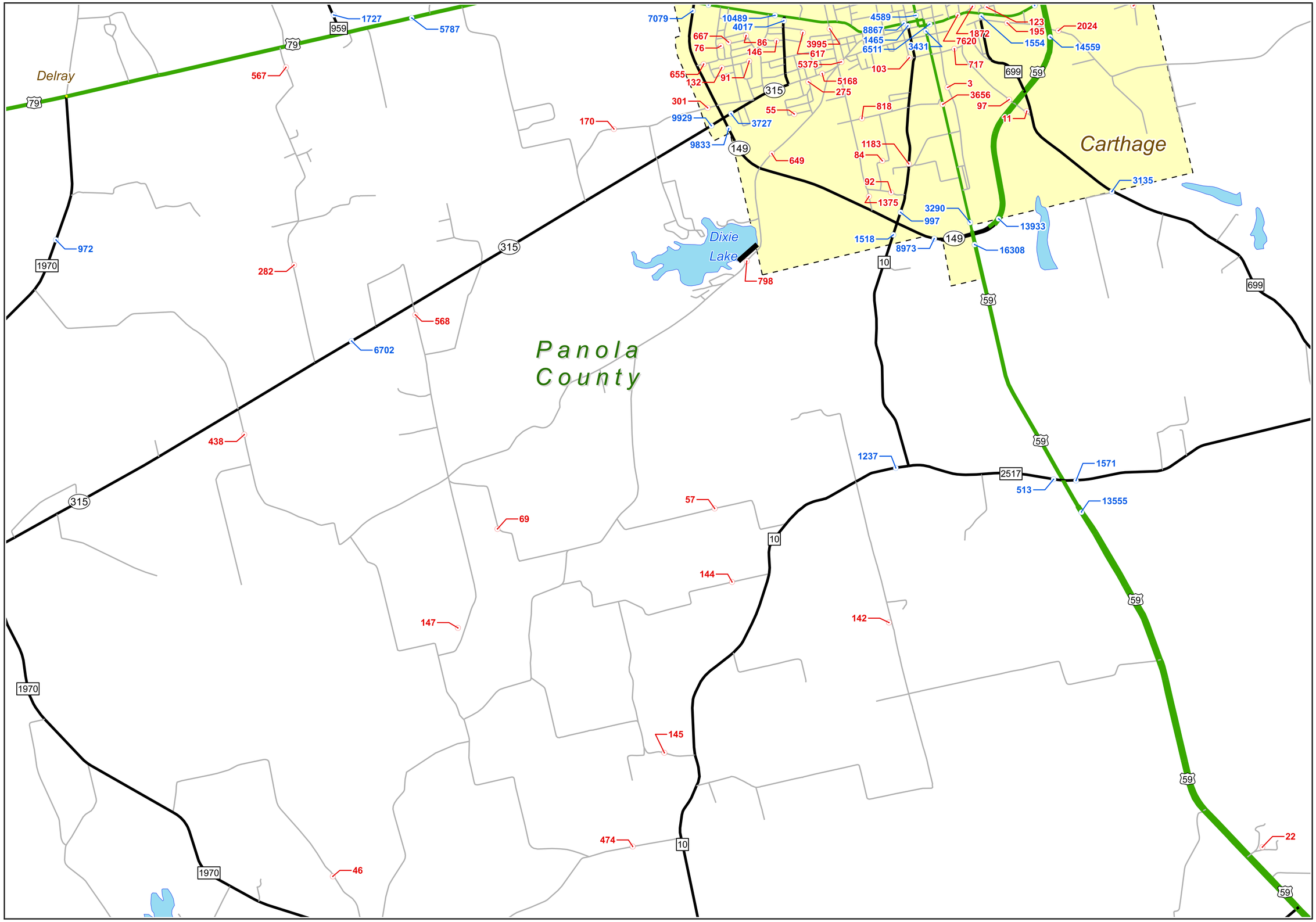

AADT	BU	RS		Cities
ADT	FM	SH		District
Towns	FS	SL		County
Dams	IH	SS		
Streets	PR	UA		
BF	RE	UP		
BI	RM	US		
BS	RR			Lakes

COPYRIGHT 2014 by the Texas Department of Transportation, All rights reserved.

NOTICE: This map has been prepared for internal use by the Texas Departmemnt of Transportation. Accuracy is limited the validity of available data.

NOTICE: Volumes shown in red are twenty-four hour unadjusted axle counts divided by two. Traffic volumes are not adjusted for trucks or seasonal variation.

2013 ATLANTA DISTRICT URBAN TRAFFIC MAP

PREPARED BY THE

Texas Department of Transportation

Transportation Planning and Programming Division

IN COOPERATION WITH THE

U.S.Department of Transportation

N

Texas Department of Transportation

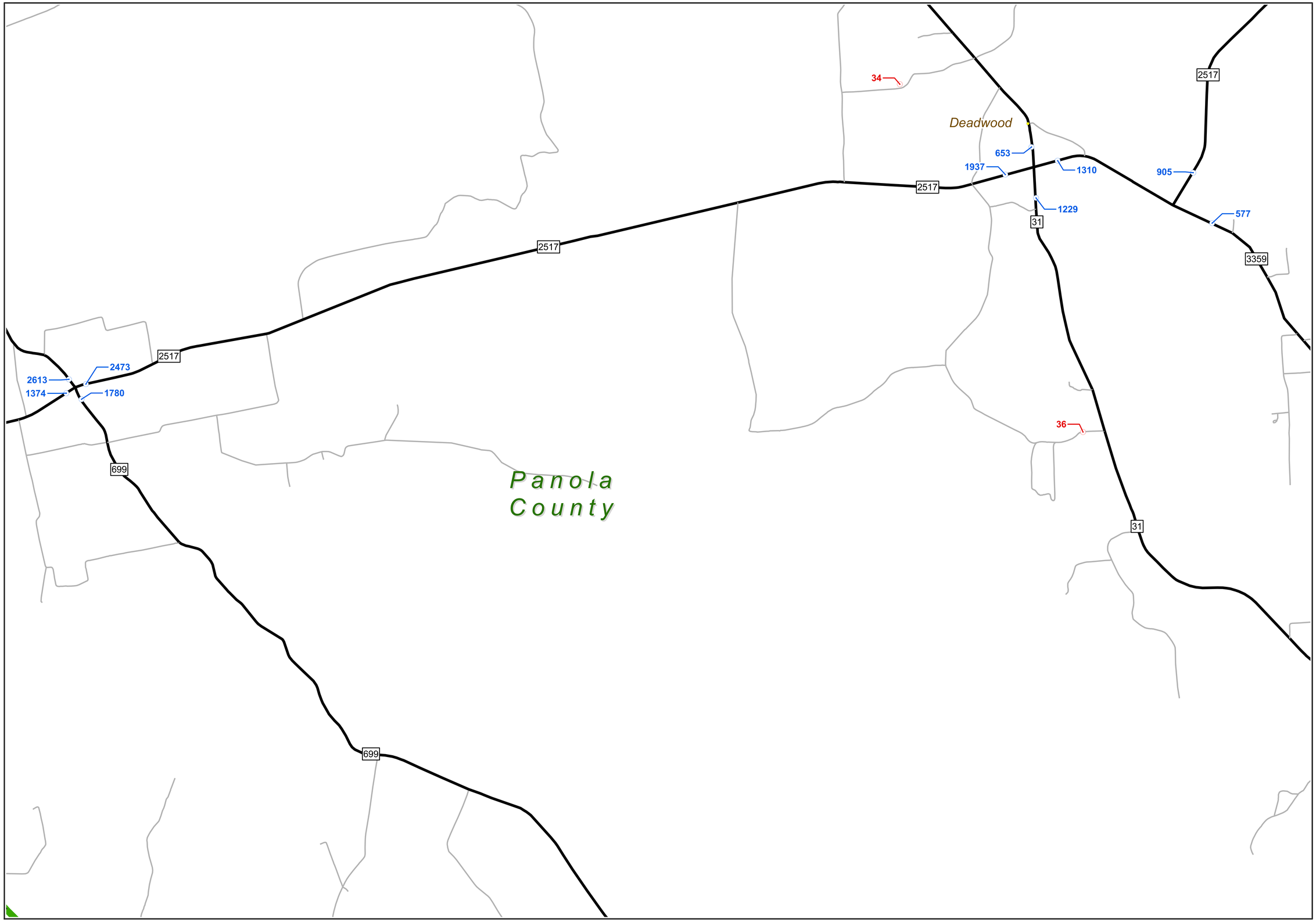

AADT
ADT
Towns
Dams
Streets
BF
BI
BS
BU
FM
FS
IH
PR
RE
RM
RR
RS
SH
SL
SS
UA
UP
US
Lakes
Cities
District
County

COPYRIGHT 2014 by the Texas Department of Transportation, All rights reserved.

NOTICE: This map has been prepated for internal use by the Texas Departmemnt of Transportation. Accuracy is limited the validity of available data.

NOTICE: Volumes shown in red are twenty-four hour unadjusted axle counts divided by two. Traffic volumes are not adjusted for trucks or seasonal variation.

2013 ATLANTA DISTRICT URBAN TRAFFIC MAP

PREPARED BY THE

Texas Department of Transportation

Transportation Planning and Programming Division

IN COOPERATION WITH THE

U.S.Department of Transportation

N

Texas Department of Transportation

AADT
ADT
Towns
Dams
Streets
BF
BI
BS
BU
FM
FS
IH
PR
RE
RM
RR
RS
SH
SL
SS
UA
UP
US
Lakes
Cities
District
County

COPYRIGHT 2014 by the Texas Department of Transportation, All rights reserved.

NOTICE: This map has been prepared for internal use by the Texas Departmemnt of Transportation. Accuracy is limited the validity of available data.

NOTICE: Volumes shown in red are twenty-four hour unadjusted axle counts divided by two. Traffic volumes are not adjusted for trucks or seasonal variation.

2013 ATLANTA DISTRICT URBAN TRAFFIC MAP

PREPARED BY THE

Texas Department of Transportation

Transportation Planning and Programming Division

IN COOPERATION WITH THE

U.S.Department of Transportation

N

Texas Department of Transportation

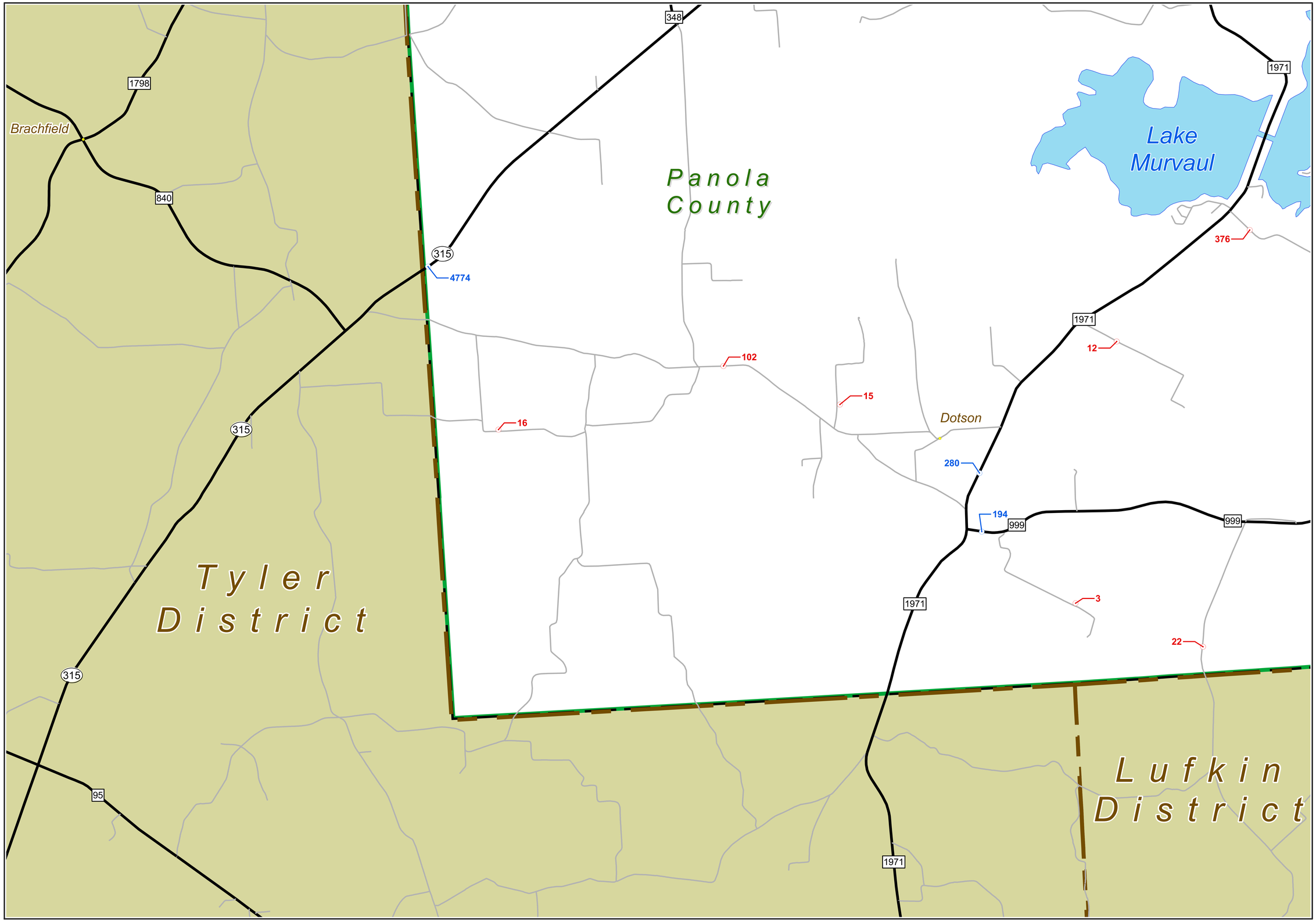

AADT
ADT
Towns
Dams
Streets
BF
BI
BS
BU
FM
FS
IH
PR
RE
RM
RR
RS
SH
SL
SS
UA
UP
US
Lakes
Cities
District
County

COPYRIGHT 2014 by the Texas Department of Transportation, All rights reserved.

NOTICE: This map has been prepated for internal use by the Texas Departmemnt of Transportation. Accuracy is limited the validity of available data.

NOTICE: Volumes shown in red are twenty-four hour unadjusted axle counts divided by two. Traffic volumes are not adjusted for trucks or seasonal variation.

2013 ATLANTA DISTRICT URBAN TRAFFIC MAP

PREPARED BY THE

Texas Department of Transportation

Transportation Planning and Programming Division

IN COOPERATION WITH THE

U.S.Department of Transportation

N

Texas Department of Transportation

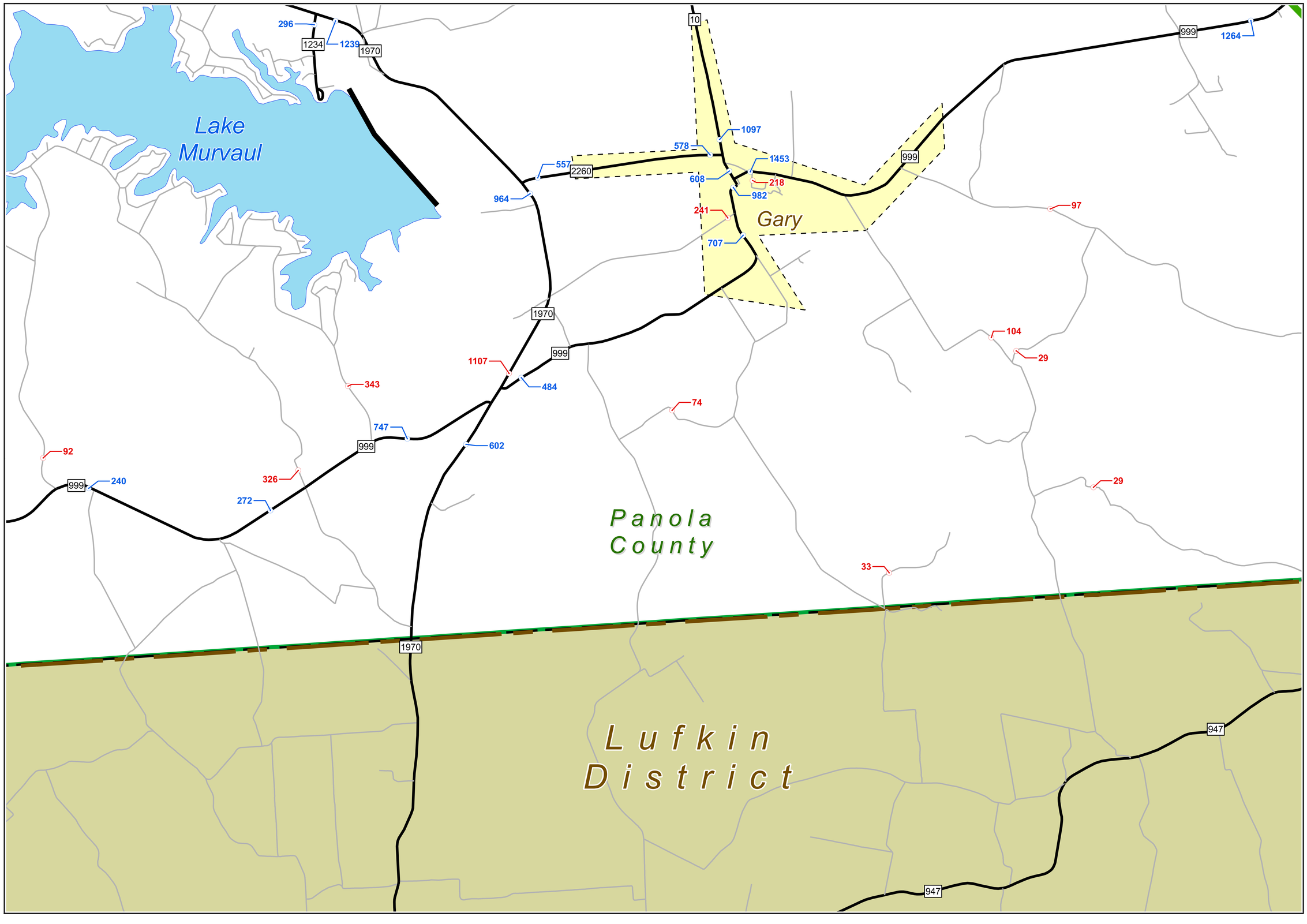

AADT — BU — RS — Cities
ADT — FM — SH — District
Towns — FS — SL — County
Dams — IH — SS
Streets — PR — UA
BF — RE — UP
BI — RM — US
BS — RR — Lakes

COPYRIGHT 2014 by the Texas Department of Transportation, All rights reserved.

NOTICE: This map has been prepated for internal use by the Texas Departmemnt of Transportation. Accuracy is limited the validity of available data.

NOTICE: Volumes shown in red are twenty-four hour unadjusted axle counts divided by two. Traffic volumes are not adjusted for trucks or seasonal variation.

2013 ATLANTA DISTRICT URBAN TRAFFIC MAP

PREPARED BY THE

Texas Department of Transportation

Transportation Planning and Programming Division

IN COOPERATION WITH THE

U.S.Department of Transportation

N

Texas Department of Transportation

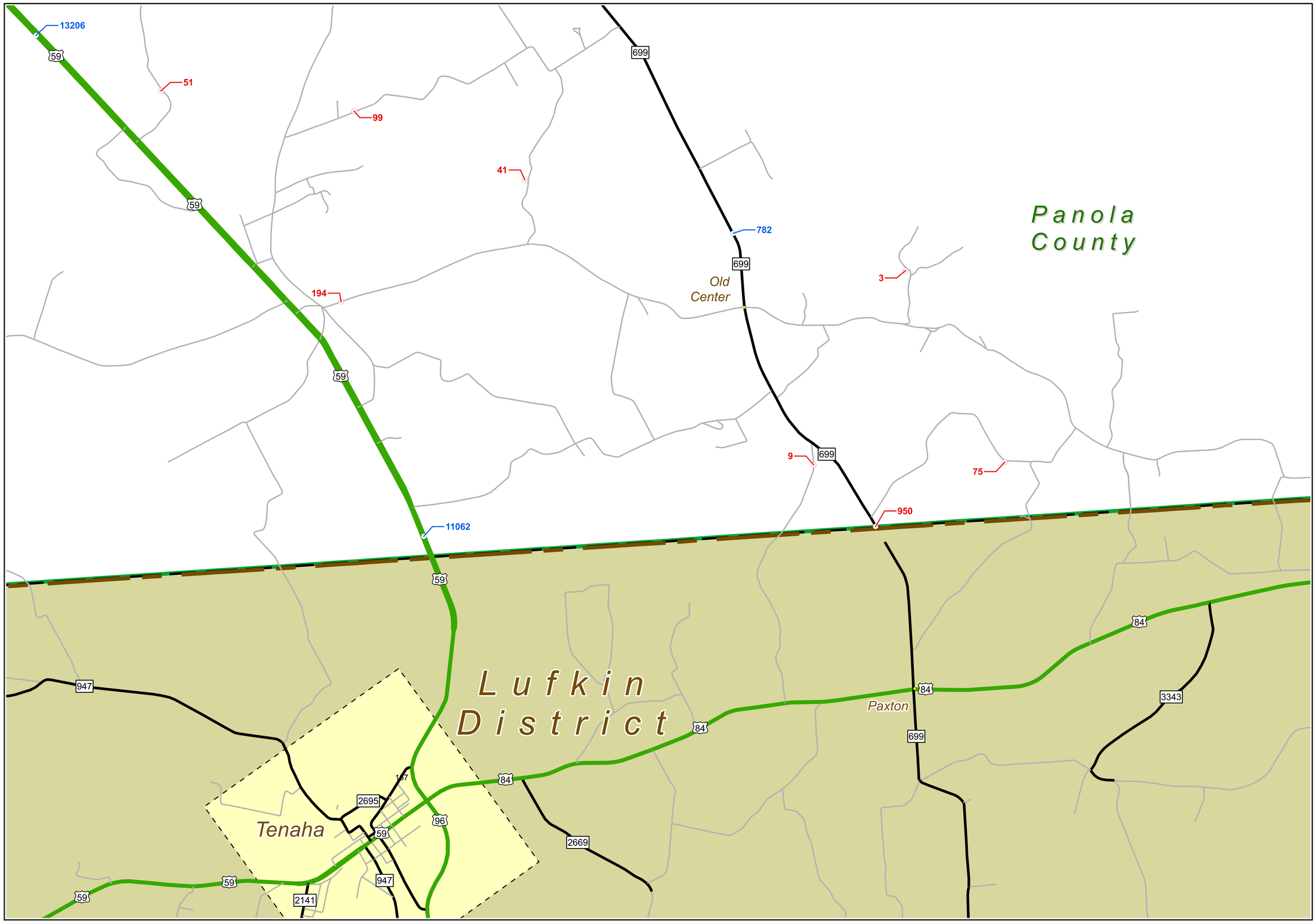

AADT — Towns — Dams — Streets — BF — BI — BS
BU — FM — FS — IH — PR — RE — RM — RR
RS — SH — SL — SS — UA — UP — US — Lakes
Cities — District — County

COPYRIGHT 2014 by the Texas Department of Transportation, All rights reserved.

NOTICE: This map has been prepared for internal use by the Texas Departmemnt of Transportation. Accuracy is limited the validity of available data.

NOTICE: Volumes shown in red are twenty-four hour unadjusted axle counts divided by two. Traffic volumes are not adjusted for trucks or seasonal variation.

2013 ATLANTA DISTRICT URBAN TRAFFIC MAP

PREPARED BY THE
Texas Department of Transportation
Transportation Planning and Programming Division
IN COOPERATION WITH THE
U.S.Department of Transportation

N

Texas Department of Transportation

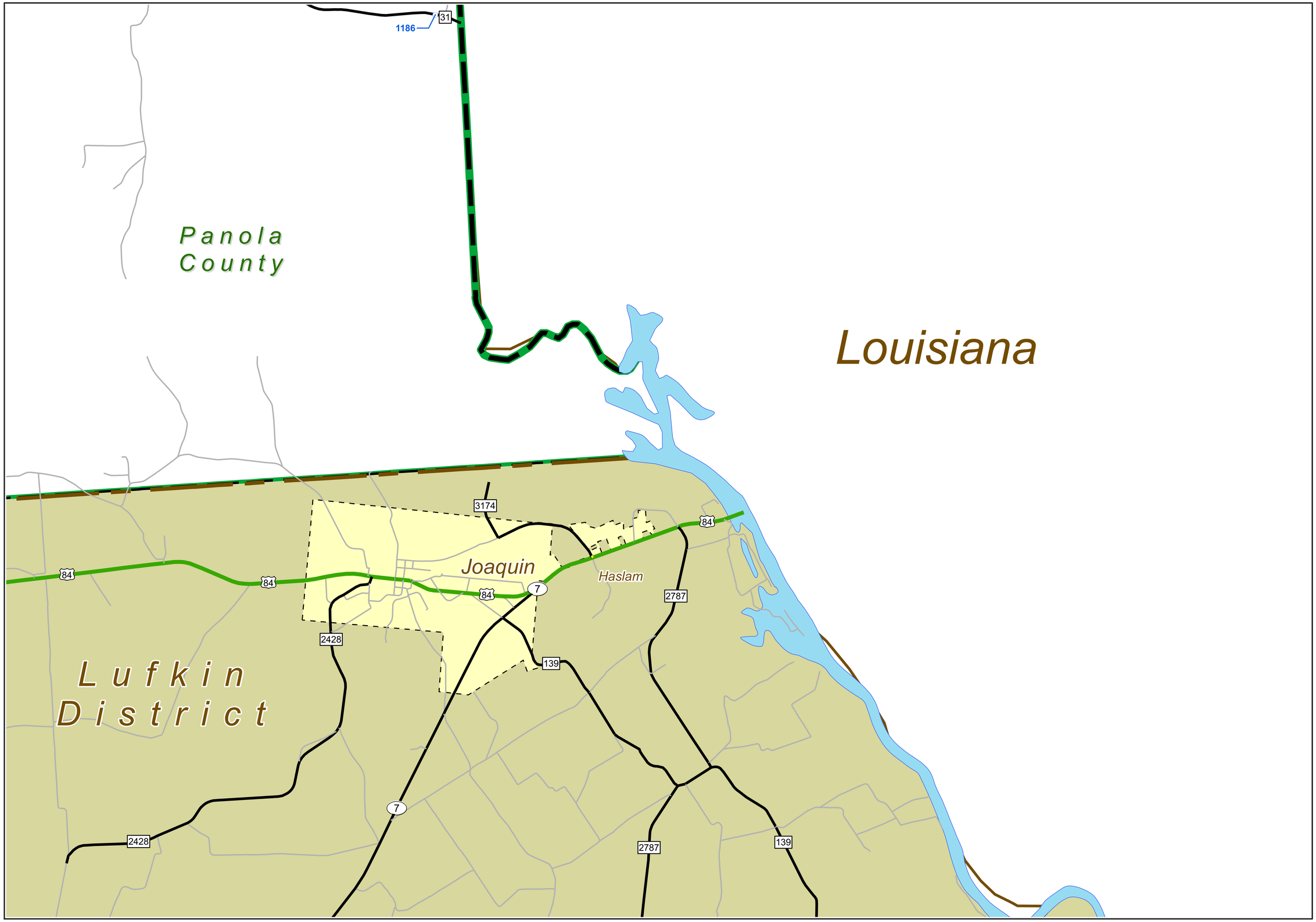

AADT
ADT
Towns
Dams
Streets
BF
BI
BS
BU
FM
FS
IH
PR
RE
RM
RR
RS
SH
SL
SS
UA
UP
US
Lakes
Cities
District
County

COPYRIGHT 2014 by the Texas Department of Transportation, All rights reserved.

NOTICE: This map has been prepared for internal use by the Texas Departmemnt of Transportation. Accuracy is limited the validity of available data.

NOTICE: Volumes shown in red are twenty-four hour unadjusted axle counts divided by two. Traffic volumes are not adjusted for trucks or seasonal variation.

2013 ATLANTA DISTRICT URBAN TRAFFIC MAP

PREPARED BY THE
Texas Department of Transportation
Transportation Planning and Programming Division
IN COOPERATION WITH THE
U.S.Department of Transportation

N

Texas Department of Transportation