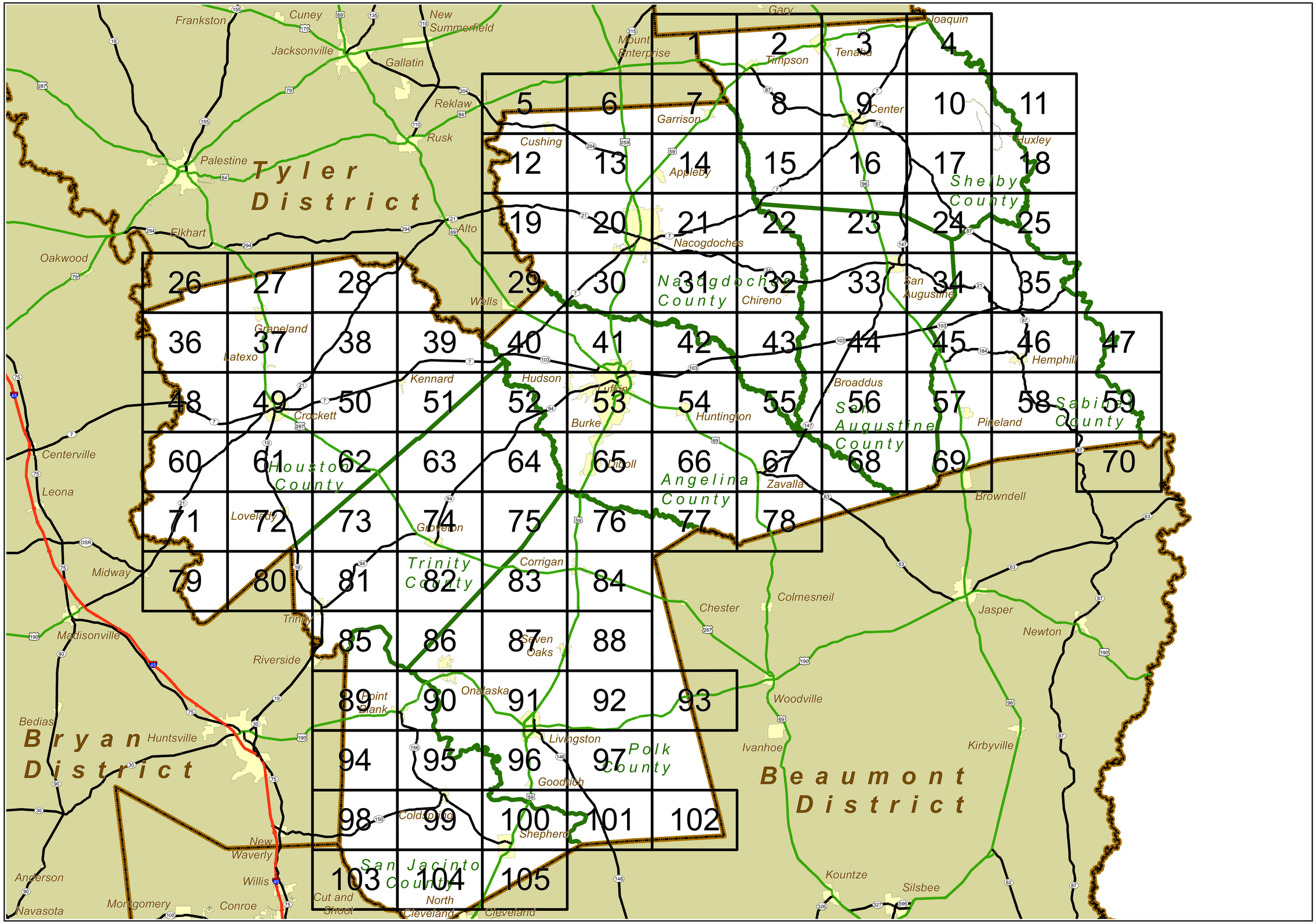

COPYRIGHT 2014 by the Texas Department of Transporation. All rights reserved.

NOTICE: Volumes shown in red are 24-hour unadjusted axle counts divided by 2. Traffic volumes are not adjusted for trucks or seasonal variation.

NOTICE: This map has been prepared for internal use by the Texas Department of Transporation. Accuracy is limited to the validity of available data.

N

2013 LUFKIN URBAN TRAFFIC KEY

PREPARED BY THE

Texas Department of Transoportation

Transportation Planning and Programming Division

IN COOPERATION WITH THE

U.S. Department of Transportation

Texas Department of Transportation

KEY TO URBAN SHEETS

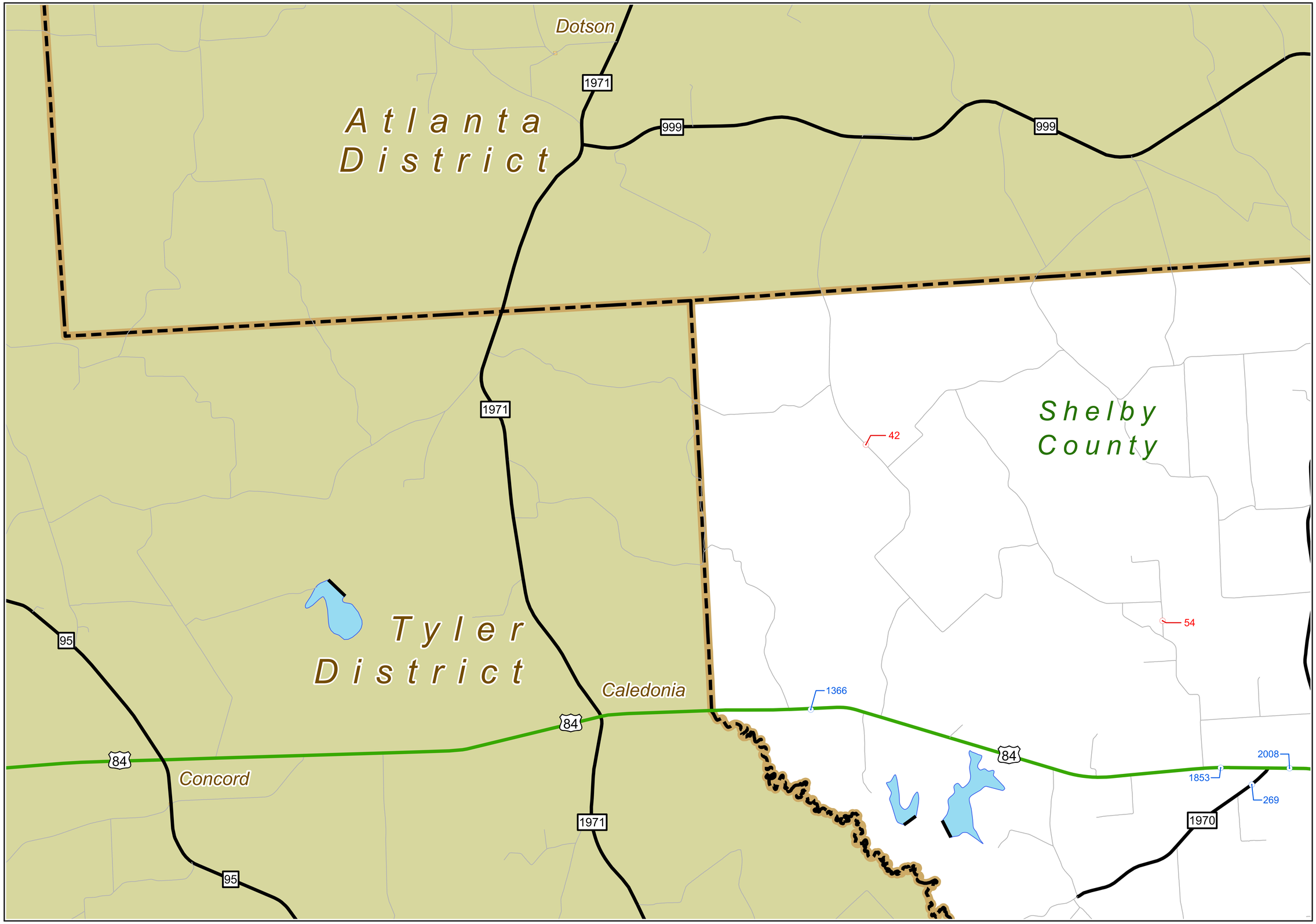

ADT
AADT
Roads
BF
BI
BS
BU
FM
FS
IH
PR
RE
RM
RR
RS
SH
SL
SS
UA
UP
US
Dams
Lakes
Towns
Cities
District
County

COPYRIGHT 2014 by the Texas Department of Transporation. All rights reserved.

NOTICE: Volumes shown in red are 24-hour unadjusted axle counts divided by 2. Traffic volumes are not adjusted for trucks or seasonal variation.

NOTICE: This map has been prepared for internal use by the Texas Department of Transporation. Accuracy is limited to the validity of available data.

Miles
0 0.5 1

2013 LUFKIN URBAN TRAFFIC MAP

PREPARED BY THE
Texas Department of Transoportation
Transportation Planning and Programming Division
IN COOPERATION WITH THE
U.S. Department of Transportation

N

Texas Department of Transportation

SHEET 1 OF 106 URBAN SHEETS

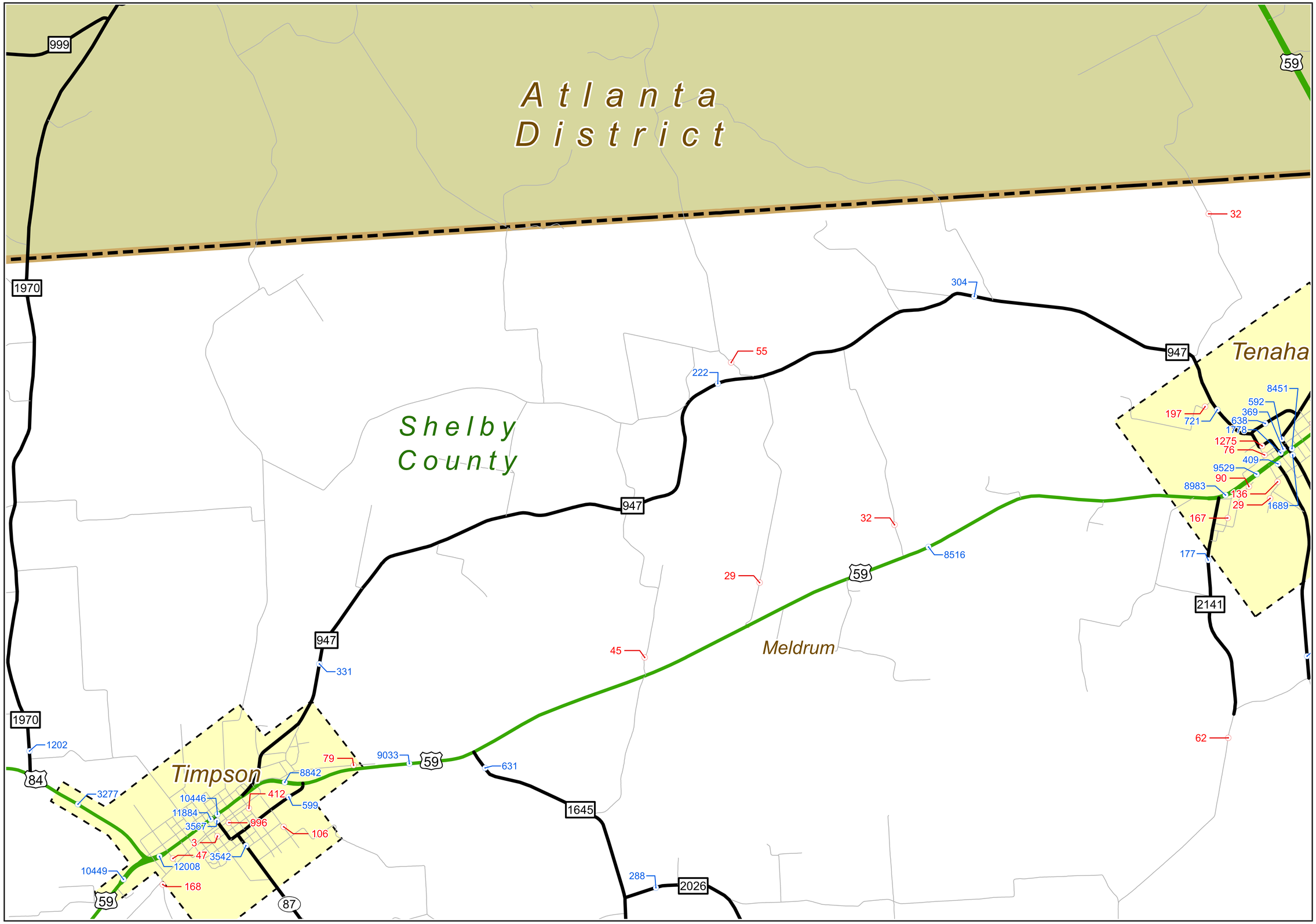

ADT — FM — RS — Dams
AADT — FS — SH — Lakes
Roads — IH — SL — Towns
BF — PR — SS — Cities
BI — RE — UA — District
BS — RM — UP — County
BU — RR — US

COPYRIGHT 2014 by the Texas Department of Transporation. All rights reserved.

NOTICE: Volumes shown in red are 24-hour unadjusted axle counts divided by 2. Traffic volumes are not adjusted for trucks or seasonal variation.

NOTICE: This map has been prepared for internal use by the Texas Department of Transporation. Accuracy is limited to the validity of available data.

Miles
0 0.5 1

2013 LUFKIN URBAN TRAFFIC MAP

PREPARED BY THE
Texas Department of Transoportation
Transportation Planning and Programming Division
IN COOPERATION WITH THE
U.S. Department of Transportation

N

Texas Department of Transportation

SHEET 2 OF 106 URBAN SHEETS

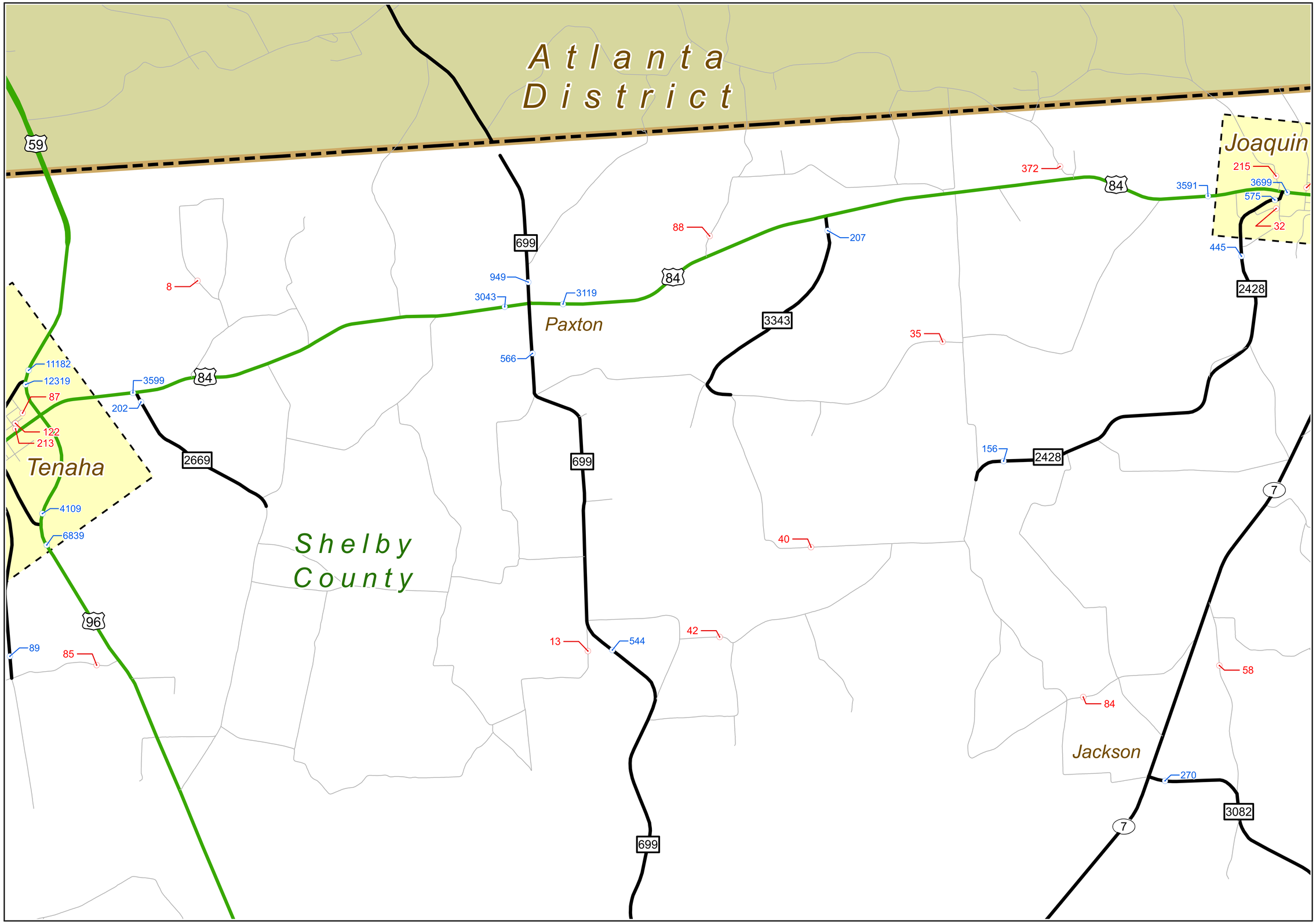

ADT — FM — RS — Dams
AADT — FS — SH — Lakes
Roads — IH — SL — Towns
BF — PR — SS — Cities
BI — RE — UA — District
BS — RM — UP — County
BU — RR — US

COPYRIGHT 2014 by the Texas Department of Transporation.
All rights reserved.
NOTICE: Volumes shown in red are 24-hour unadjusted axle counts divided by 2. Traffic volumes are not adjusted for trucks or seasonal variation.
NOTICE: This map has been prepared for internal use by the Texas Department of Transporation. Accuracy is limited to the validity of available data.

Miles
0 0.5 1

2013 LUFKIN URBAN TRAFFIC MAP

PREPARED BY THE
Texas Department of Transoportation
Transportation Planning and Programming Division
IN COOPERATION WITH THE
U.S. Department of Transportation

N

Texas Department of Transportation

SHEET 3 OF 106 URBAN SHEETS

ADT — AADT — Roads — BF — BI — BS — BU
FM — FS — IH — PR — RE — RM — RR
RS — SH — SL — SS — UA — UP — US
Dams — Lakes — Towns — Cities — District — County

COPYRIGHT 2014 by the Texas Department of Transporation. All rights reserved.

NOTICE: Volumes shown in red are 24-hour unadjusted axle counts divided by 2. Traffic volumes are not adjusted for trucks or seasonal variation.

NOTICE: This map has been prepared for internal use by the Texas Department of Transporation. Accuracy is limited to the validity of available data.

Miles
0 0.5 1

2013 LUFKIN URBAN TRAFFIC MAP

PREPARED BY THE
Texas Department of Transoportation
Transportation Planning and Programming Division
IN COOPERATION WITH THE
U.S. Department of Transportation

N

Texas Department of Transportation

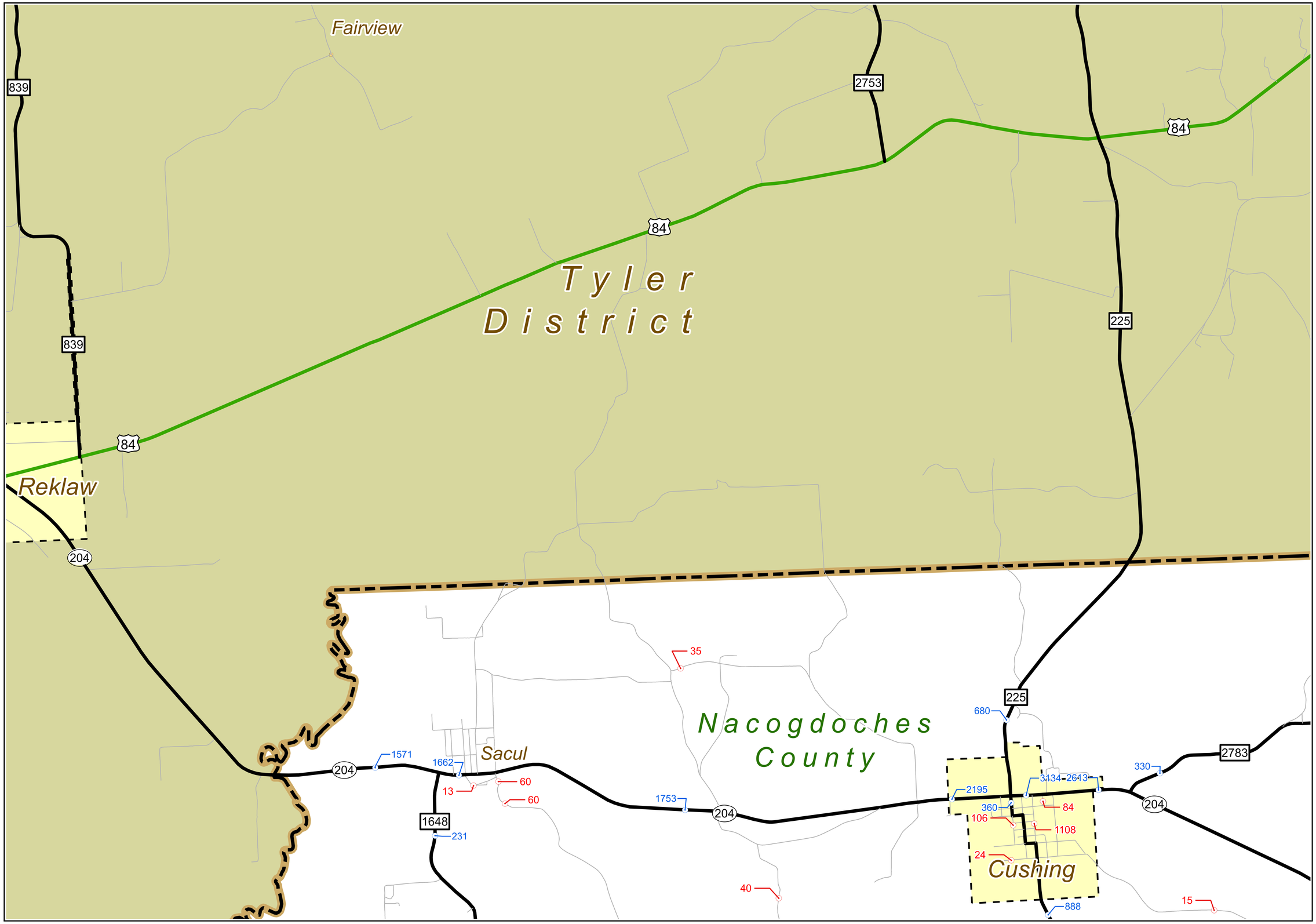

ADT	FM	RS	Dams
AADT	FS	SH	Lakes
Roads	IH	SL	Towns
BF	PR	SS	Cities
BI	RE	UA	District
BS	RM	UP	County
BU	RR	US	

COPYRIGHT 2014 by the Texas Department of Transporation. All rights reserved.

NOTICE: Volumes shown in red are 24-hour unadjusted axle counts divided by 2. Traffic volumes are not adjusted for trucks or seasonal variation.

NOTICE: This map has been prepared for internal use by the Texas Department of Transporation. Accuracy is limited to the validity of available data.

Miles
0 0.5 1

2013 LUFKIN URBAN TRAFFIC MAP

PREPARED BY THE
Texas Department of Transoportation
Transportation Planning and Programming Division
IN COOPERATION WITH THE
U.S. Department of Transportation

N

Texas Department of Transportation

SHEET 5 OF 106 URBAN SHEETS

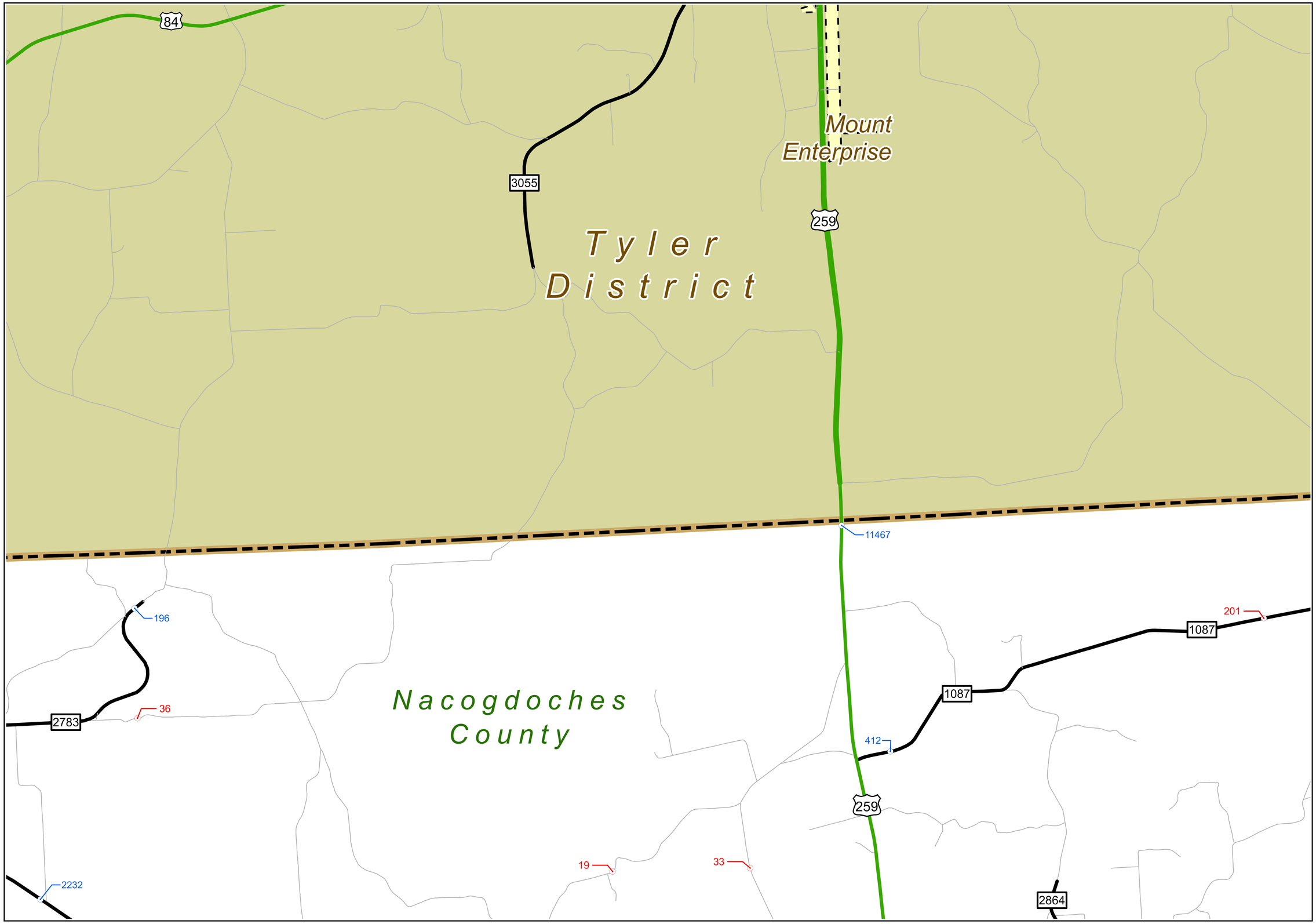

ADT	FM	RS	Dams
AADT	FS	SH	Lakes
Roads	IH	SL	Towns
BF	PR	SS	Cities
BI	RE	UA	District
BS	RM	UP	County
BU	RR	US	

COPYRIGHT 2014 by the Texas Department of Transporation. All rights reserved.

NOTICE: Volumes shown in red are 24-hour unadjusted axle counts divided by 2. Traffic volumes are not adjusted for trucks or seasonal variation.

NOTICE: This map has been prepared for internal use by the Texas Department of Transporation. Accuracy is limited to the validity of available data.

Miles
0 0.5 1

2013 LUFKIN URBAN TRAFFIC MAP

PREPARED BY THE
Texas Department of Transoportation
Transportation Planning and Programming Division
IN COOPERATION WITH THE
U.S. Department of Transportation

N

Texas Department of Transportation

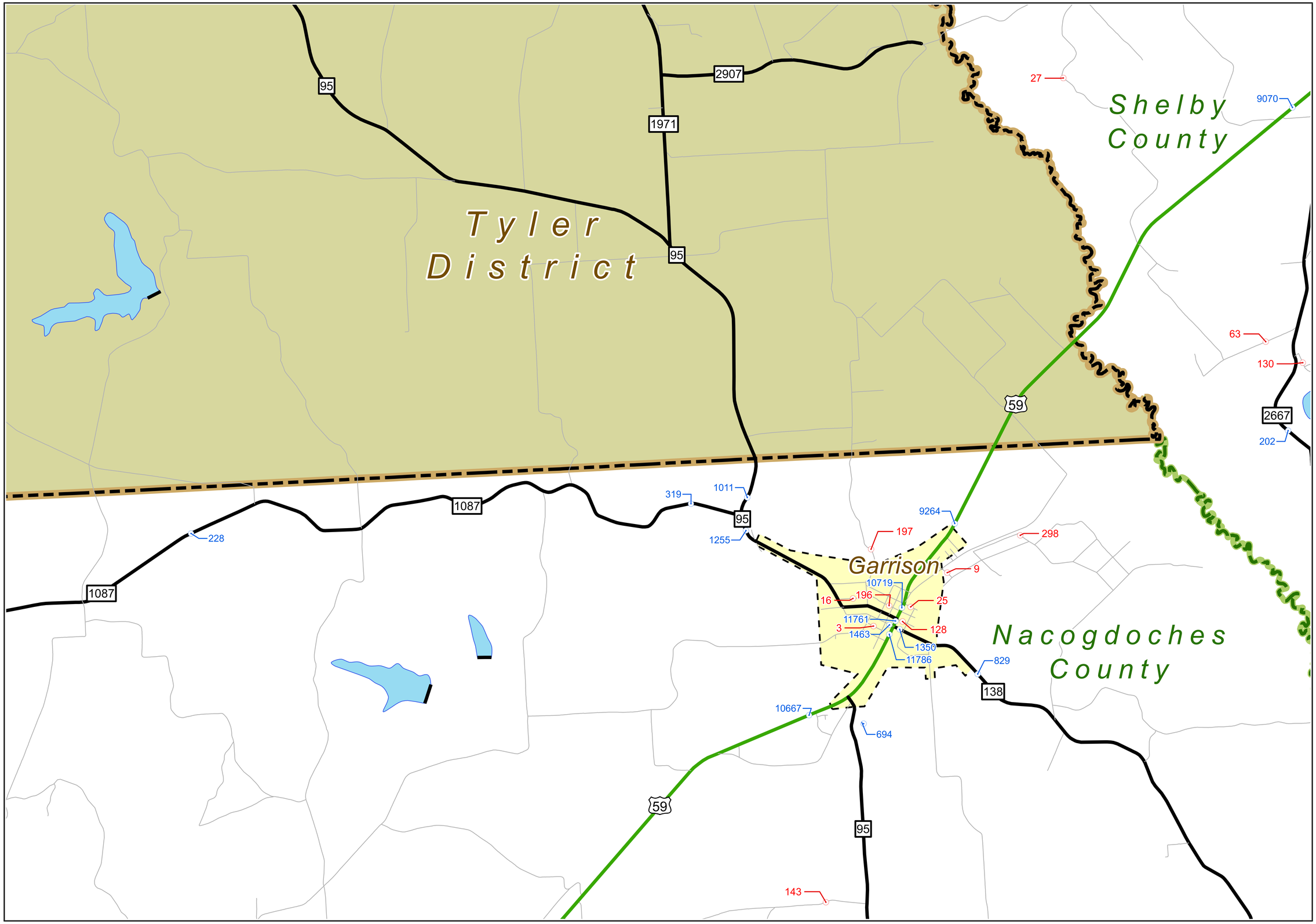

ADT — FM — RS — Dams
AADT — FS — SH — Lakes
Roads — IH — SL — Towns
BF — PR — SS — Cities
BI — RE — UA — District
BS — RM — UP — County
BU — RR — US

COPYRIGHT 2014 by the Texas Department of Transporation. All rights reserved.

NOTICE: Volumes shown in red are 24-hour unadjusted axle counts divided by 2. Traffic volumes are not adjusted for trucks or seasonal variation.

NOTICE: This map has been prepared for internal use by the Texas Department of Transporation. Accuracy is limited to the validity of available data.

Miles
0 0.5 1

2013 LUFKIN URBAN TRAFFIC MAP

PREPARED BY THE
Texas Department of Transoportation
Transportation Planning and Programming Division
IN COOPERATION WITH THE
U.S. Department of Transportation

N

Texas Department of Transportation

SHEET 7OF 106 URBAN SHEETS

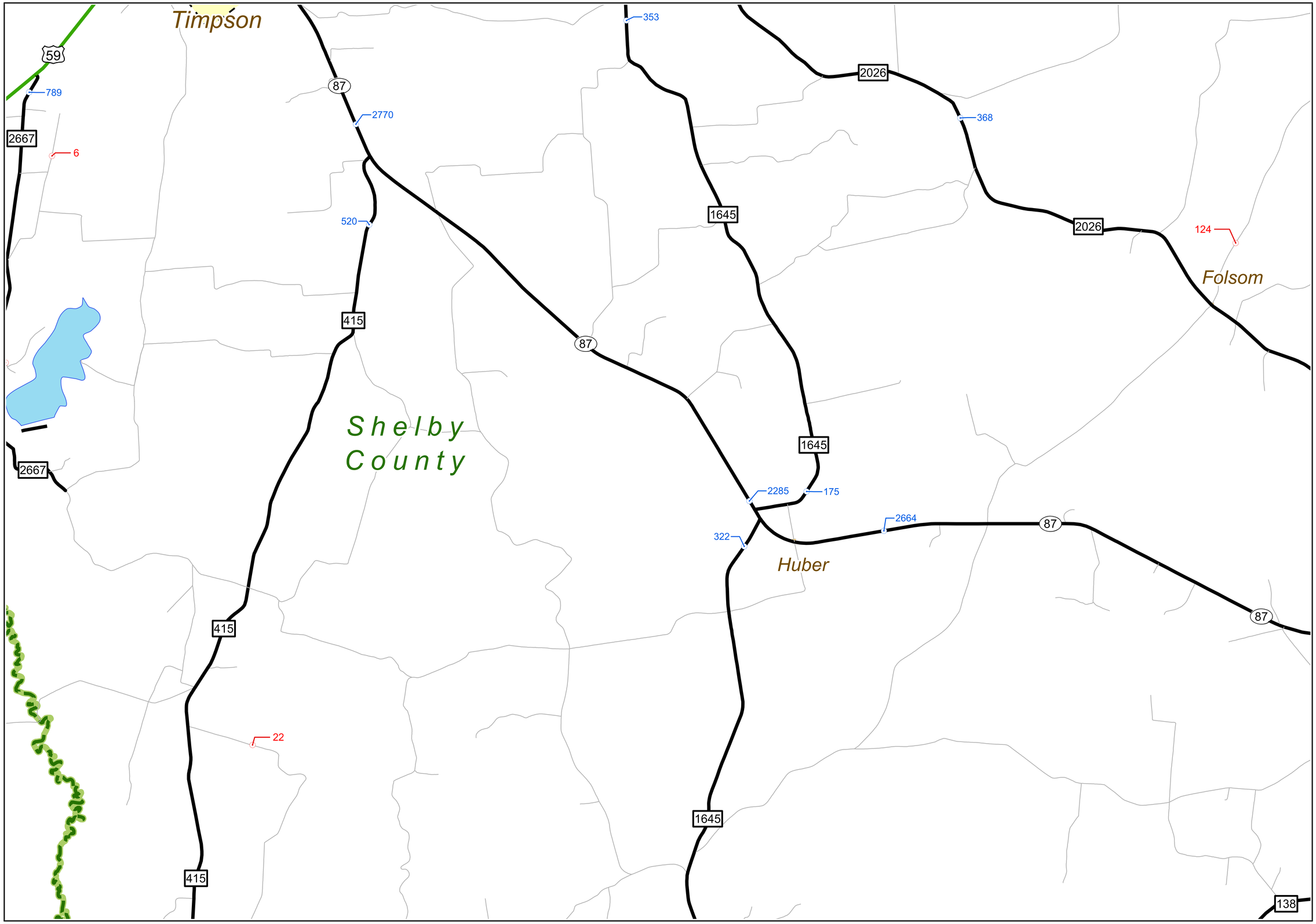

ADT — FM — RS — Dams
AADT — FS — SH — Lakes
Roads — IH — SL — Towns
BF — PR — SS — Cities
BI — RE — UA — District
BS — RM — UP — County
BU — RR — US

COPYRIGHT 2014 by the Texas Department of Transporation. All rights reserved.

NOTICE: Volumes shown in red are 24-hour unadjusted axle counts divided by 2. Traffic volumes are not adjusted for trucks or seasonal variation.

NOTICE: This map has been prepared for internal use by the Texas Department of Transporation. Accuracy is limited to the validity of available data.

Miles
0 0.5 1

2013 LUFKIN URBAN TRAFFIC MAP

PREPARED BY THE
Texas Department of Transoportation
Transportation Planning and Programming Division
IN COOPERATION WITH THE
U.S. Department of Transportation

N

Texas Department of Transportation

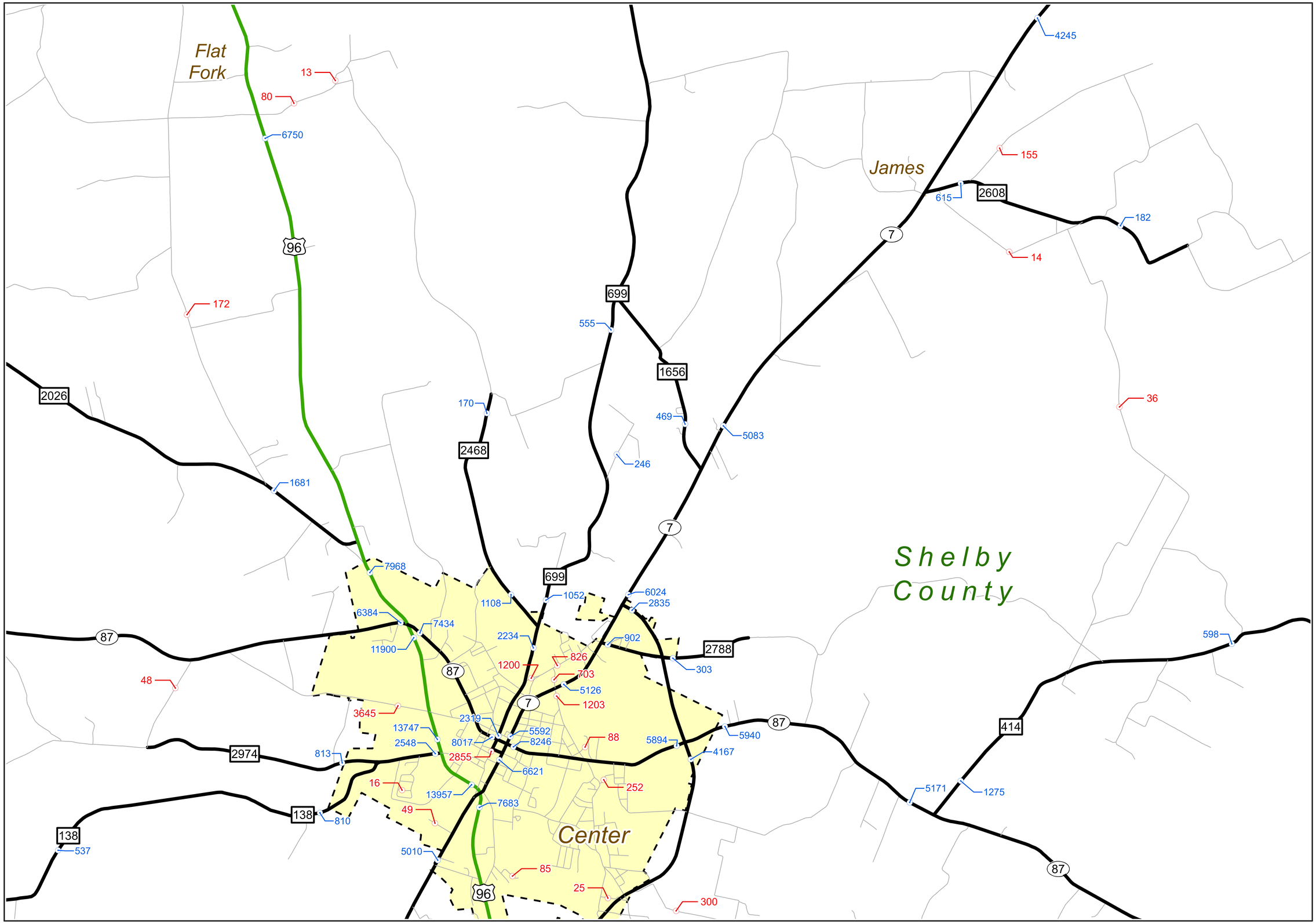

ADT	FM	RS	Dams
AADT	FS	SH	Lakes
Roads	IH	SL	Towns
BF	PR	SS	Cities
BI	RE	UA	District
BS	RM	UP	County
BU	RR	US	

COPYRIGHT 2014 by the Texas Department of Transporation. All rights reserved.

NOTICE: Volumes shown in red are 24-hour unadjusted axle counts divided by 2. Traffic volumes are not adjusted for trucks or seasonal variation.

NOTICE: This map has been prepared for internal use by the Texas Department of Transporation. Accuracy is limited to the validity of available data.

Miles
0 0.5 1

2013 LUFKIN URBAN TRAFFIC MAP

PREPARED BY THE
Texas Department of Transoportation
Transportation Planning and Programming Division
IN COOPERATION WITH THE
U.S. Department of Transportation

N

Texas Department of Transportation

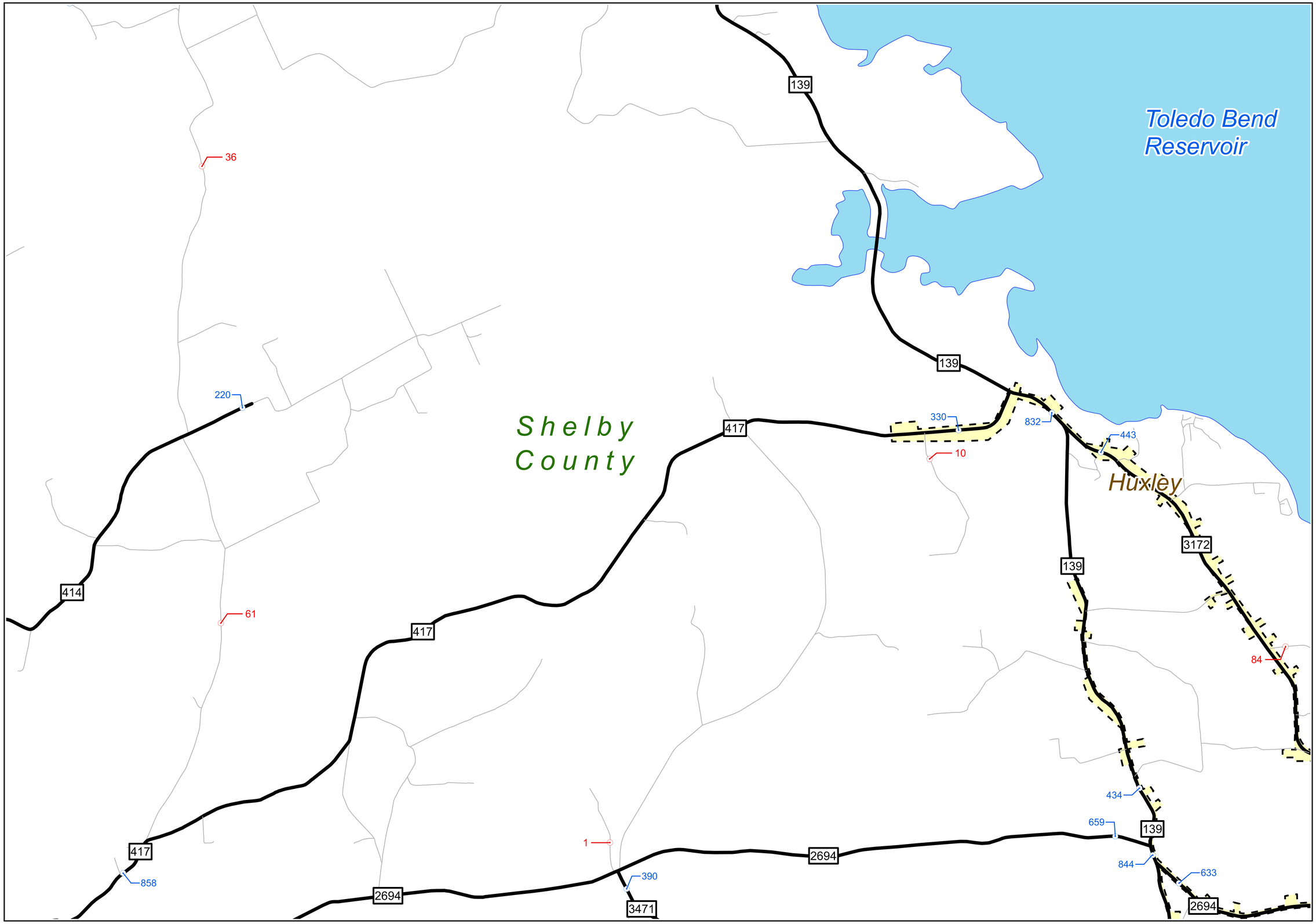

ADT — FM — RS — Dams
AADT — FS — SH — Lakes
Roads — IH — SL — Towns
BF — PR — SS — Cities
BI — RE — UA — District
BS — RM — UP — County
BU — RR — US

COPYRIGHT 2014 by the Texas Department of Transporation. All rights reserved.

NOTICE: Volumes shown in red are 24-hour unadjusted axle counts divided by 2. Traffic volumes are not adjusted for trucks or seasonal variation.

NOTICE: This map has been prepared for internal use by the Texas Department of Transporation. Accuracy is limited to the validity of available data.

Miles
0 0.5 1

2013 LUFKIN URBAN TRAFFIC MAP

PREPARED BY THE
Texas Department of Transoportation
Transportation Planning and Programming Division
IN COOPERATION WITH THE
U.S. Department of Transportation

N

Texas Department of Transportation

ADT
AADT
Roads
BF
BI
BS
BU
FM
FS
IH
PR
RE
RM
RR
RS
SH
SL
SS
UA
UP
US
Dams
Lakes
Towns
Cities
District
County

COPYRIGHT 2014 by the Texas Department of Transporation. All rights reserved.

NOTICE: Volumes shown in red are 24-hour unadjusted axle counts divided by 2. Traffic volumes are not adjusted for trucks or seasonal variation.

NOTICE: This map has been prepared for internal use by the Texas Department of Transporation. Accuracy is limited to the validity of available data.

Miles
0 0.5 1

2013 LUFKIN URBAN TRAFFIC MAP

PREPARED BY THE
Texas Department of Transoportation
Transportation Planning and Programming Division
IN COOPERATION WITH THE
U.S. Department of Transportation

N

Texas Department of Transportation

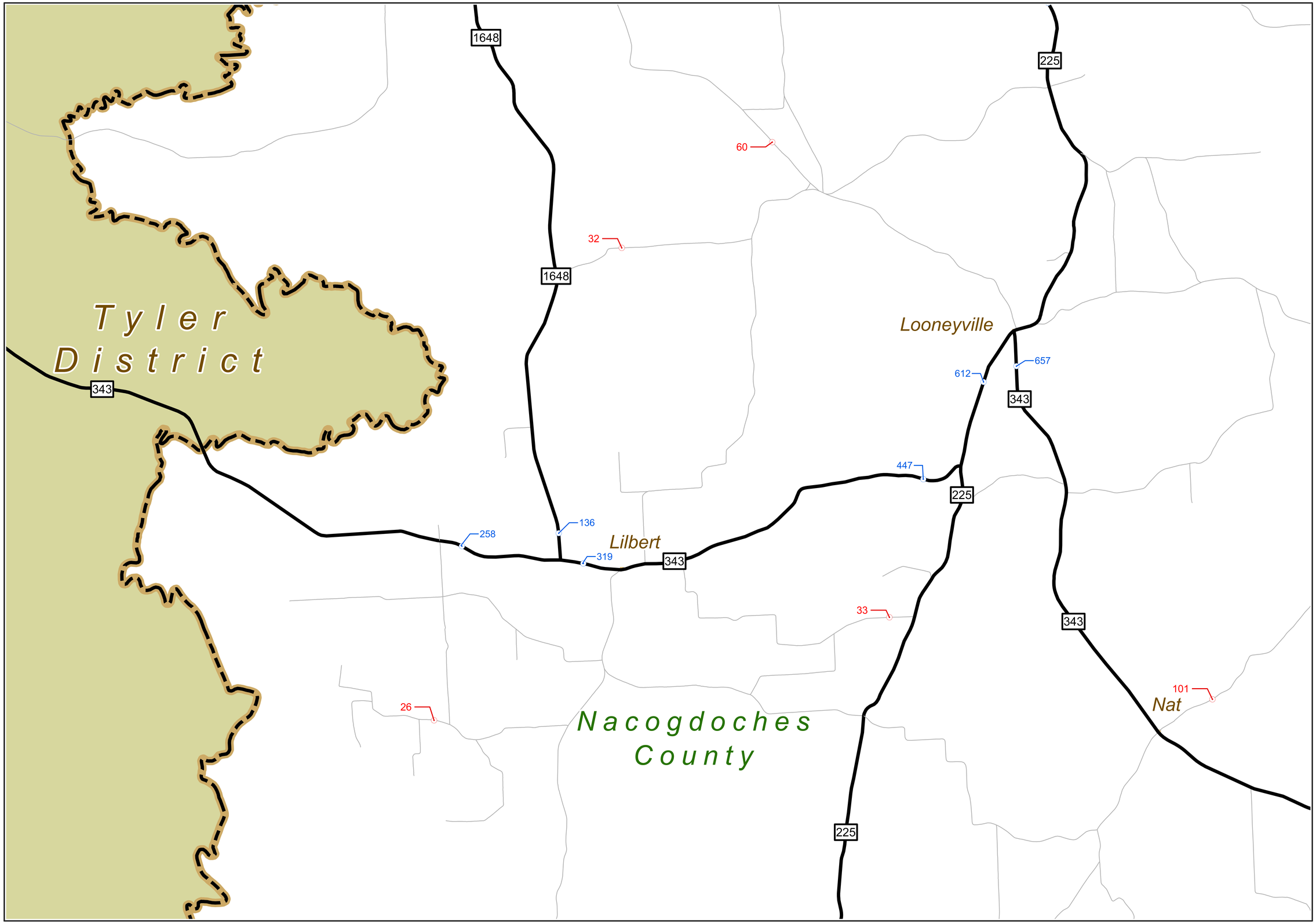

ADT	FM	RS	Dams
AADT	FS	SH	Lakes
Roads	IH	SL	Towns
BF	PR	SS	Cities
BI	RE	UA	District
BS	RM	UP	County
BU	RR	US	

COPYRIGHT 2014 by the Texas Department of Transporation. All rights reserved.

NOTICE: Volumes shown in red are 24-hour unadjusted axle counts divided by 2. Traffic volumes are not adjusted for trucks or seasonal variation.

NOTICE: This map has been prepared for internal use by the Texas Department of Transporation. Accuracy is limited to the validity of available data.

Miles
0 0.5 1

2013 LUFKIN URBAN TRAFFIC MAP

PREPARED BY THE
Texas Department of Transoportation
Transportation Planning and Programming Division
IN COOPERATION WITH THE
U.S. Department of Transportation

N

Texas Department of Transportation

SHEET 12 OF 106 URBAN SHEETS

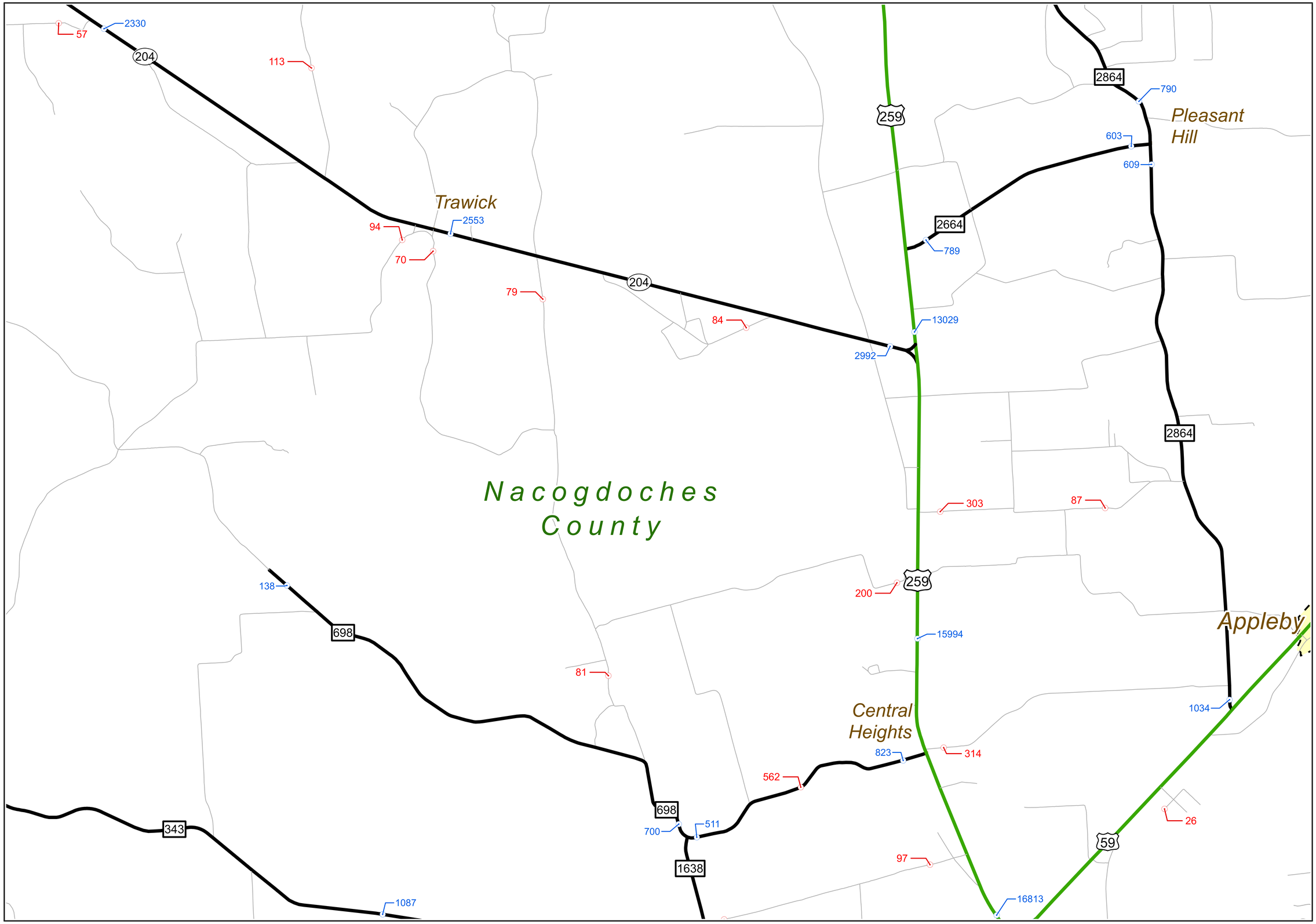

ADT — FM — RS — Dams
AADT — FS — SH — Lakes
Roads — IH — SL — Towns
BF — PR — SS — Cities
BI — RE — UA — District
BS — RM — UP — County
BU — RR — US

COPYRIGHT 2014 by the Texas Department of Transporation. All rights reserved.

NOTICE: Volumes shown in red are 24-hour unadjusted axle counts divided by 2. Traffic volumes are not adjusted for trucks or seasonal variation.

NOTICE: This map has been prepared for internal use by the Texas Department of Transporation. Accuracy is limited to the validity of available data.

Miles
0 0.5 1

2013 LUFKIN URBAN TRAFFIC MAP

PREPARED BY THE
Texas Department of Transoportation
Transportation Planning and Programming Division
IN COOPERATION WITH THE
U.S. Department of Transportation

N

Texas Department of Transportation

SHEET 13 OF 106 URBAN SHEETS

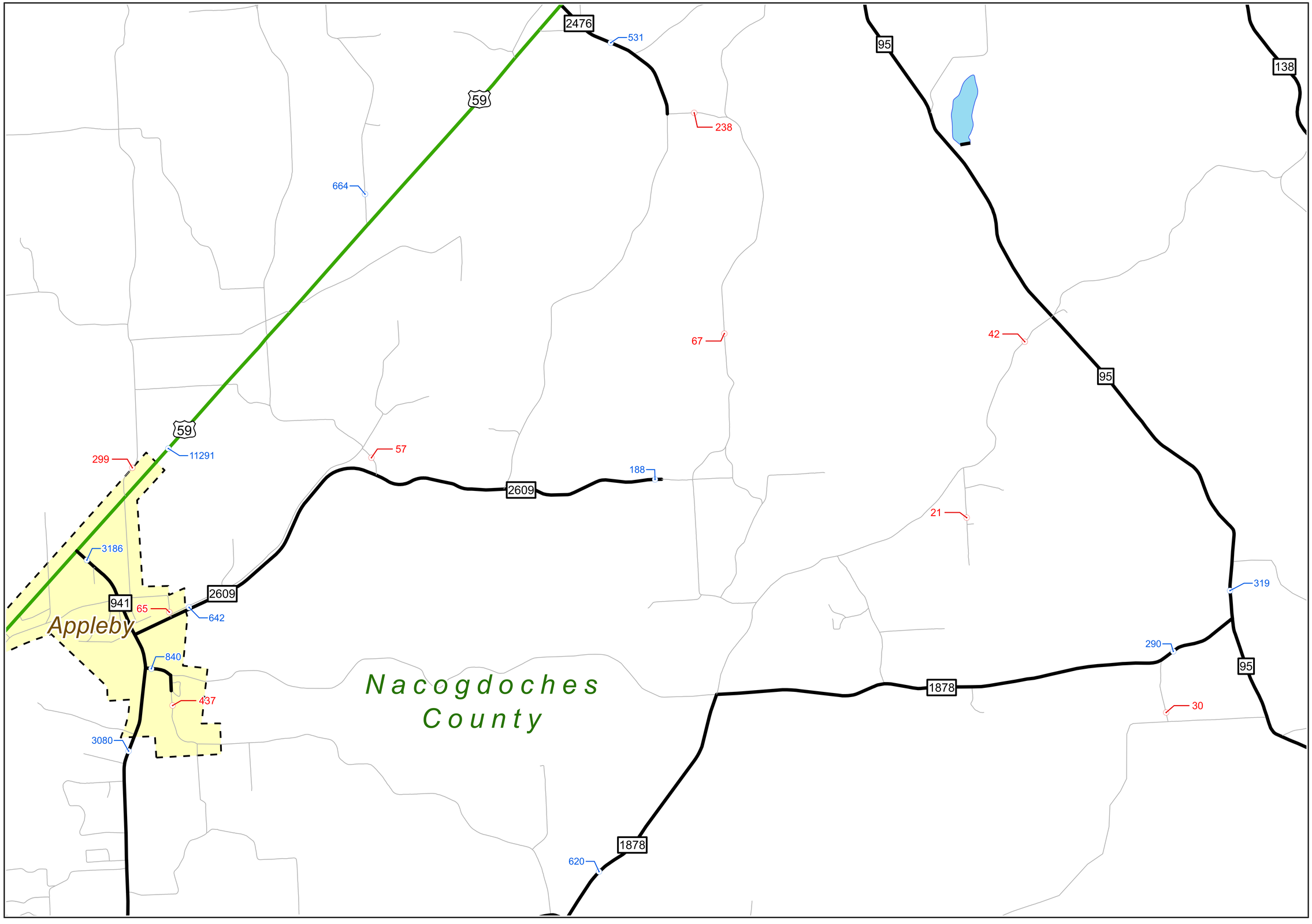

ADT	FM	RS	Dams
AADT	FS	SH	Lakes
Roads	IH	SL	Towns
BF	PR	SS	Cities
BI	RE	UA	District
BS	RM	UP	County
BU	RR	US	

COPYRIGHT 2014 by the Texas Department of Transporation. All rights reserved.

NOTICE: Volumes shown in red are 24-hour unadjusted axle counts divided by 2. Traffic volumes are not adjusted for trucks or seasonal variation.

NOTICE: This map has been prepared for internal use by the Texas Department of Transporation. Accuracy is limited to the validity of available data.

Miles
0 0.5 1

2013 LUFKIN URBAN TRAFFIC MAP

PREPARED BY THE
Texas Department of Transoportation
Transportation Planning and Programming Division
IN COOPERATION WITH THE
U.S. Department of Transportation

N

Texas Department of Transportation

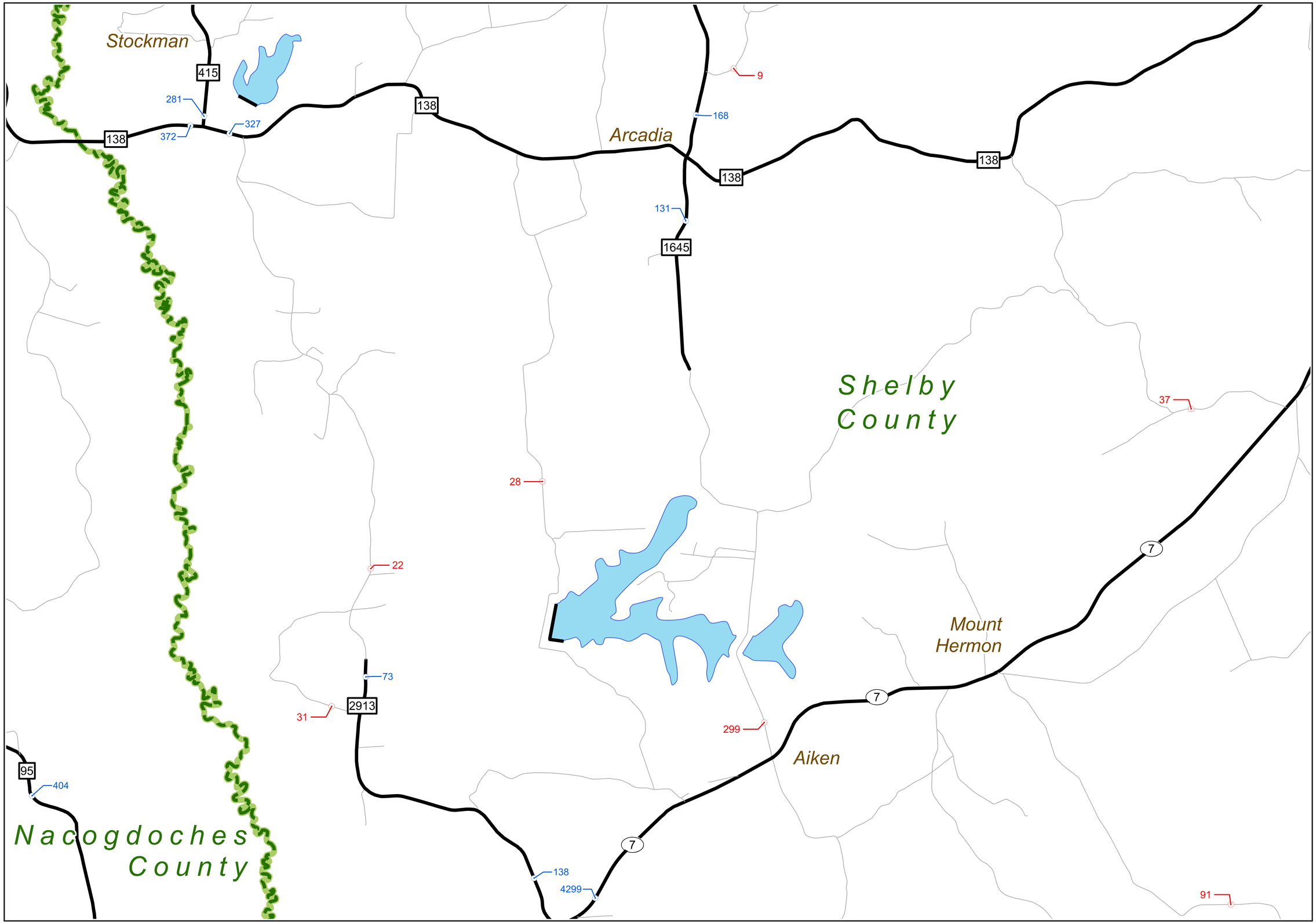

ADT	FM	RS	Dams
AADT	FS	SH	Lakes
Roads	IH	SL	Towns
BF	PR	SS	Cities
BI	RE	UA	District
BS	RM	UP	County
BU	RR	US	

COPYRIGHT 2014 by the Texas Department of Transporation.
All rights reserved.

NOTICE: Volumes shown in red are 24-hour unadjusted axle counts divided by 2. Traffic volumes are not adjusted for trucks or seasonal variation.

NOTICE: This map has been prepared for internal use by the Texas Department of Transporation. Accuracy is limited to the validity of available data.

Miles
0 0.5 1

2013 LUFKIN URBAN TRAFFIC MAP

PREPARED BY THE
Texas Department of Transoportation
Transportation Planning and Programming Division
IN COOPERATION WITH THE
U.S. Department of Transportation

N

Texas Department of Transportation

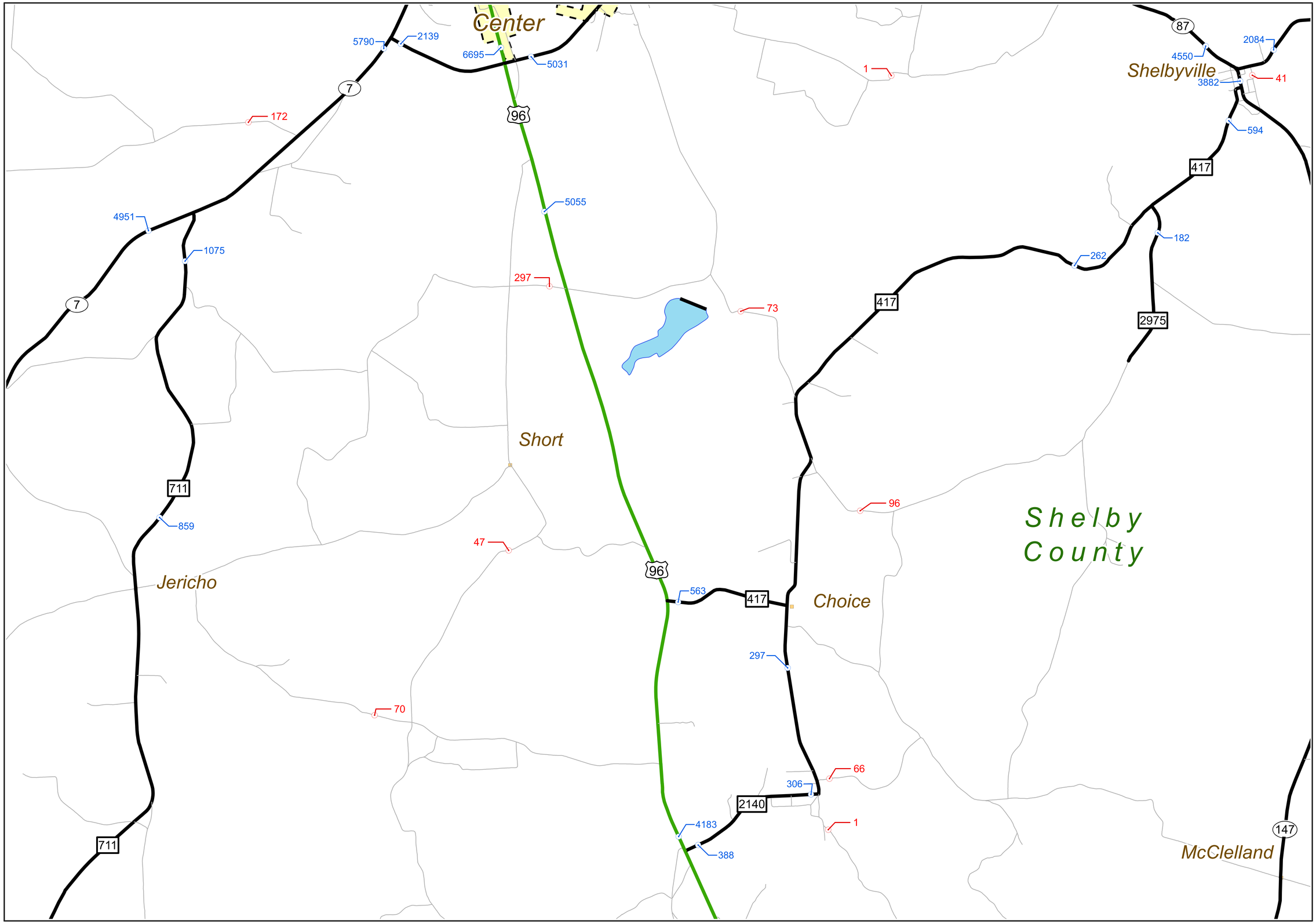

ADT — FM — RS — Dams
AADT — FS — SH — Lakes
Roads — IH — SL — Towns
BF — PR — SS — Cities
BI — RE — UA — District
BS — RM — UP — County
BU — RR — US

COPYRIGHT 2014 by the Texas Department of Transporation.
All rights reserved.
NOTICE: Volumes shown in red are 24-hour unadjusted axle counts divided by 2. Traffic volumes are not adjusted for trucks or seasonal variation.
NOTICE: This map has been prepared for internal use by the Texas Department of Transporation. Accuracy is limited to the validity of available data.

Miles
0 0.5 1

2013 LUFKIN URBAN TRAFFIC MAP

PREPARED BY THE
Texas Department of Transoportation
Transportation Planning and Programming Division
IN COOPERATION WITH THE
U.S. Department of Transportation

N

Texas Department of Transportation

SHEET 16 OF 106 URBAN SHEETS

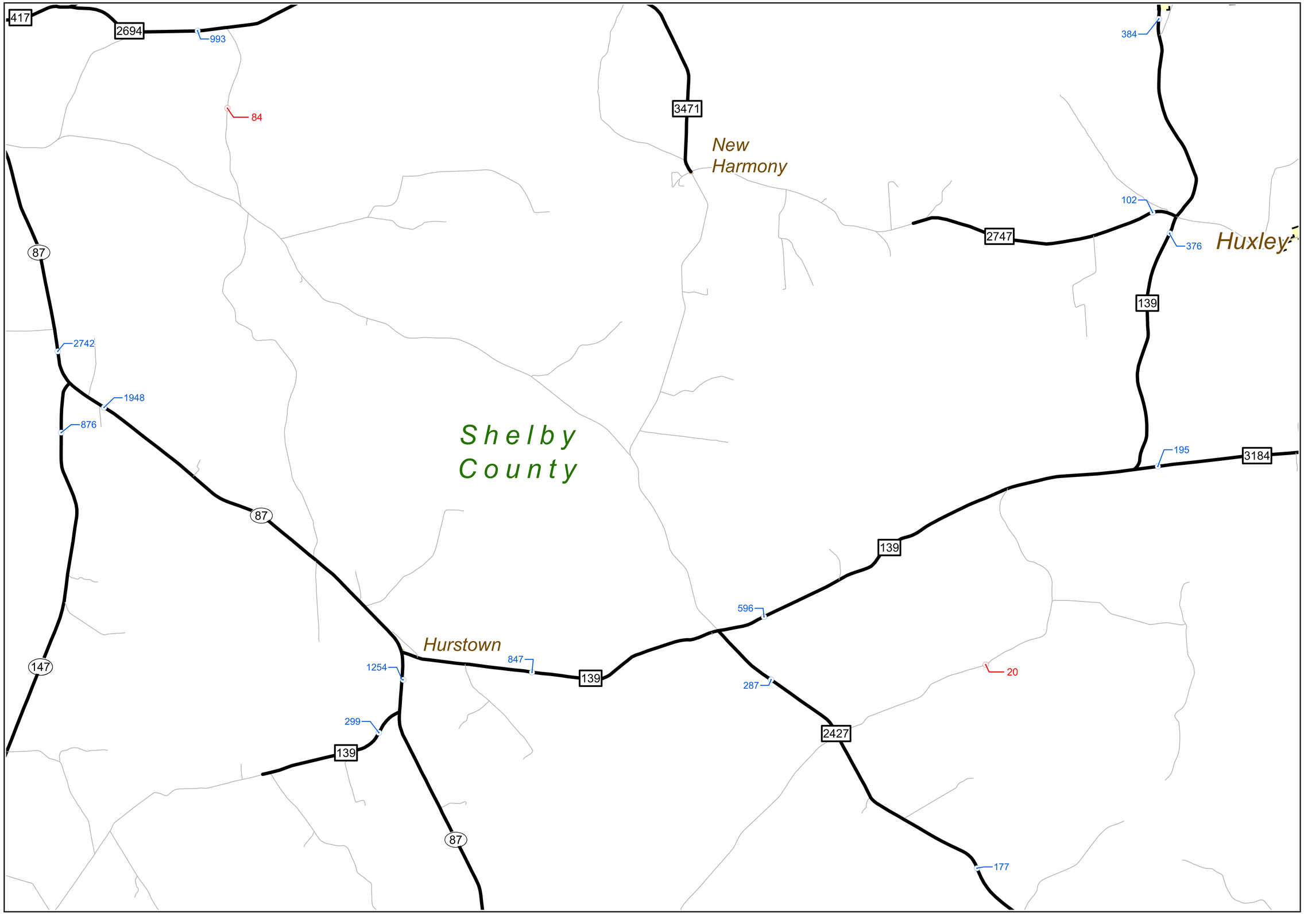

ADT — FM — RS — Dams
AADT — FS — SH — Lakes
Roads — IH — SL — Towns
BF — PR — SS — Cities
BI — RE — UA — District
BS — RM — UP — County
BU — RR — US

COPYRIGHT 2014 by the Texas Department of Transporation.
All rights reserved.
NOTICE: Volumes shown in red are 24-hour unadjusted axle counts divided by 2. Traffic volumes are not adjusted for trucks or seasonal variation.
NOTICE: This map has been prepared for internal use by the Texas Department of Transporation. Accuracy is limited to the validity of available data.

Miles
0 0.5 1

2013 LUFKIN URBAN TRAFFIC MAP

PREPARED BY THE
Texas Department of Transoportation
Transportation Planning and Programming Division
IN COOPERATION WITH THE
U.S. Department of Transportation

N

Texas Department of Transportation

ADT — FM — RS — Dams
AADT — FS — SH — Lakes
Roads — IH — SL — Towns
BF — PR — SS — Cities
BI — RE — UA — District
BS — RM — UP — County
BU — RR — US

COPYRIGHT 2014 by the Texas Department of Transporation. All rights reserved.

NOTICE: Volumes shown in red are 24-hour unadjusted axle counts divided by 2. Traffic volumes are not adjusted for trucks or seasonal variation.

NOTICE: This map has been prepared for internal use by the Texas Department of Transporation. Accuracy is limited to the validity of available data.

Miles
0 0.5 1

2013 LUFKIN URBAN TRAFFIC MAP

PREPARED BY THE
Texas Department of Transoportation
Transportation Planning and Programming Division
IN COOPERATION WITH THE
U.S. Department of Transportation

N

Texas Department of Transportation

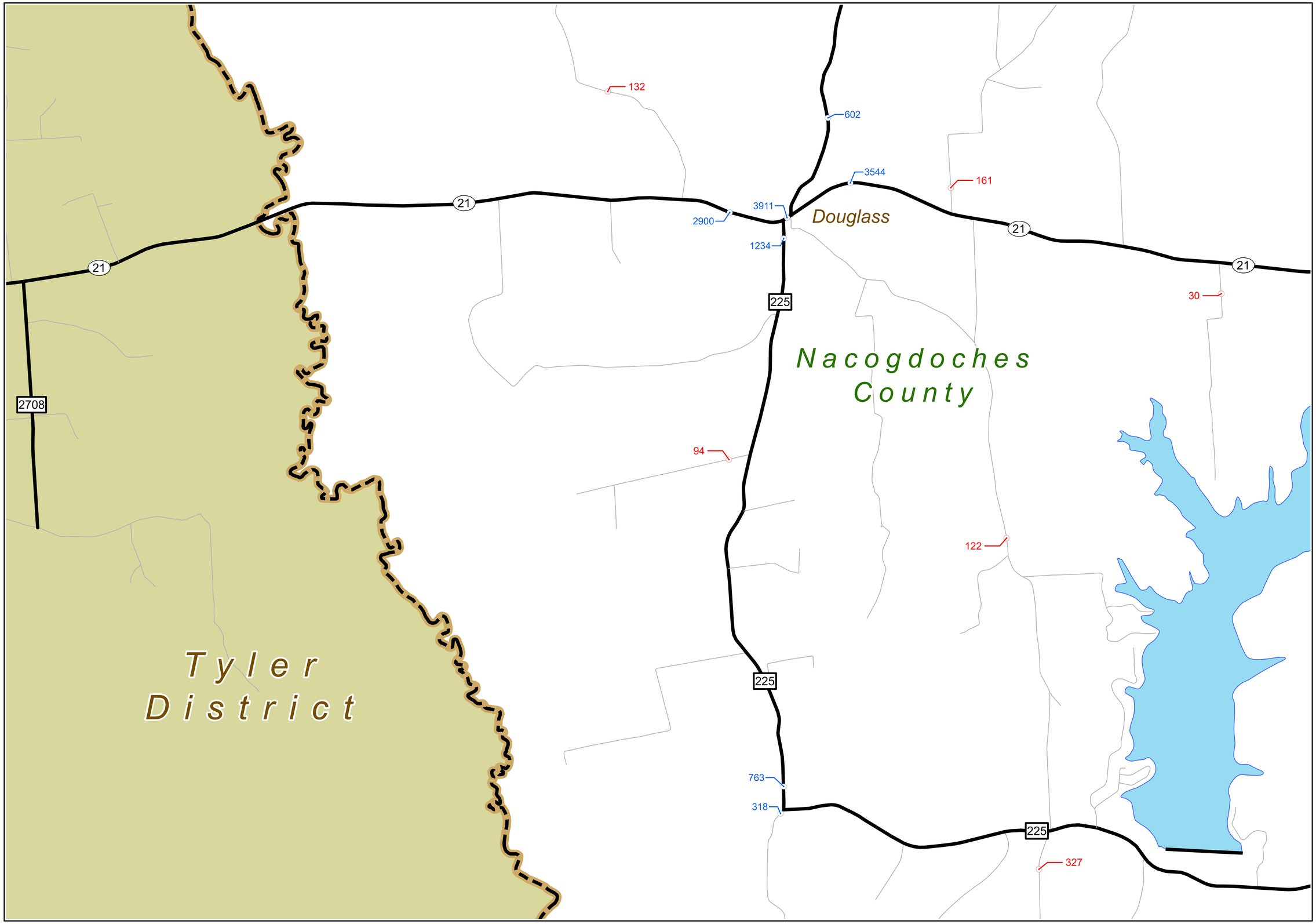

ADT	FM	RS	Dams
AADT	FS	SH	Lakes
Roads	IH	SL	Towns
BF	PR	SS	Cities
BI	RE	UA	District
BS	RM	UP	County
BU	RR	US	

COPYRIGHT 2014 by the Texas Department of Transporation. All rights reserved.

NOTICE: Volumes shown in red are 24-hour unadjusted axle counts divided by 2. Traffic volumes are not adjusted for trucks or seasonal variation.

NOTICE: This map has been prepared for internal use by the Texas Department of Transporation. Accuracy is limited to the validity of available data.

Miles
0 0.5 1

2013 LUFKIN URBAN TRAFFIC MAP

PREPARED BY THE
Texas Department of Transoportation
Transportation Planning and Programming Division
IN COOPERATION WITH THE
U.S. Department of Transportation

N

Texas Department of Transportation

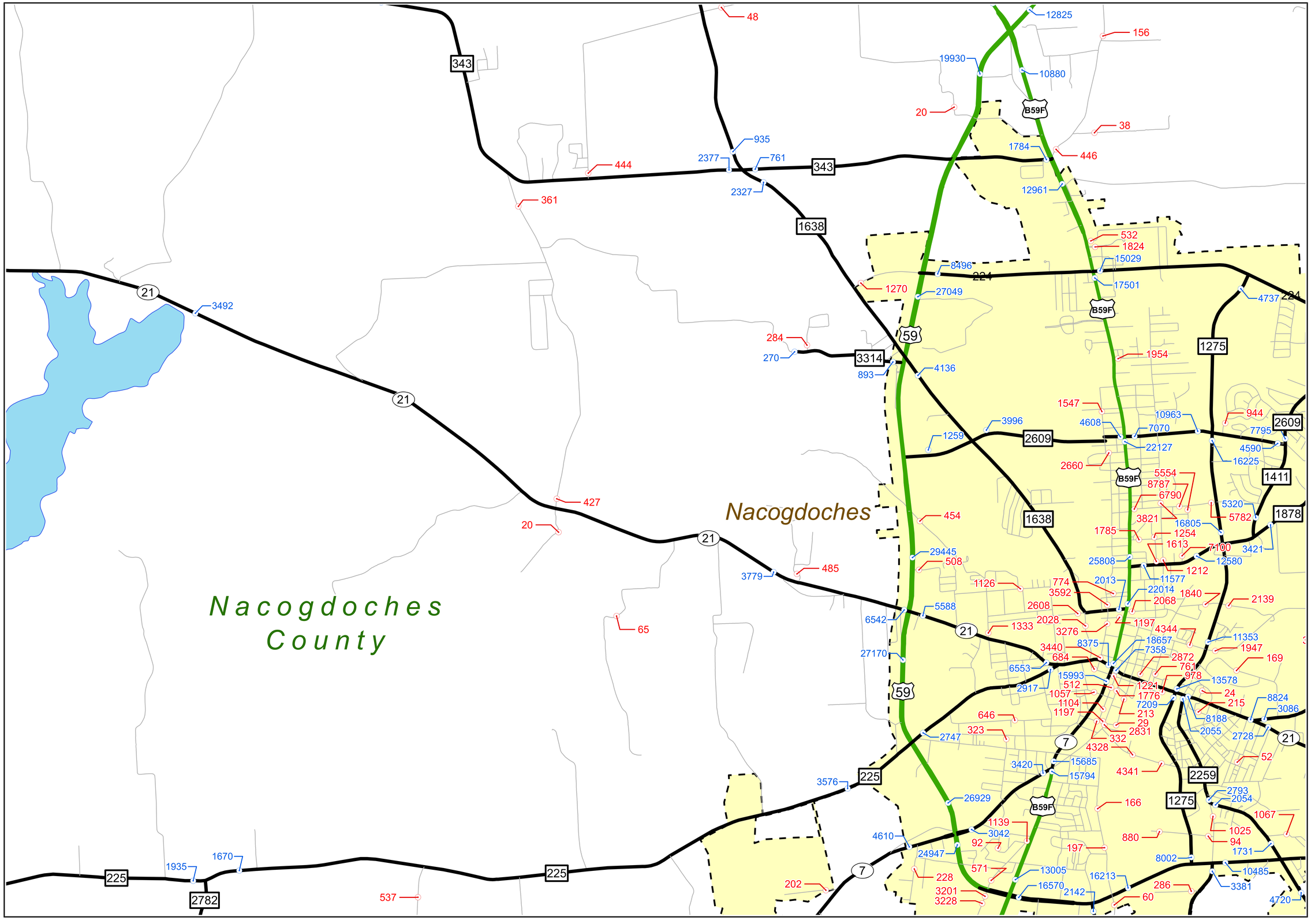

ADT — FM — RS — Dams
AADT — FS — SH — Lakes
Roads — IH — SL — Towns
BF — PR — SS — Cities
BI — RE — UA — District
BS — RM — UP — County
BU — RR — US

COPYRIGHT 2014 by the Texas Department of Transporation. All rights reserved.

NOTICE: Volumes shown in red are 24-hour unadjusted axle counts divided by 2. Traffic volumes are not adjusted for trucks or seasonal variation.

NOTICE: This map has been prepared for internal use by the Texas Department of Transporation. Accuracy is limited to the validity of available data.

Miles
0 0.5 1

2013 LUFKIN URBAN TRAFFIC MAP

PREPARED BY THE
Texas Department of Transoportation
Transportation Planning and Programming Division
IN COOPERATION WITH THE
U.S. Department of Transportation

N

Texas Department of Transportation

SHEET 20 OF 106 URBAN SHEETS

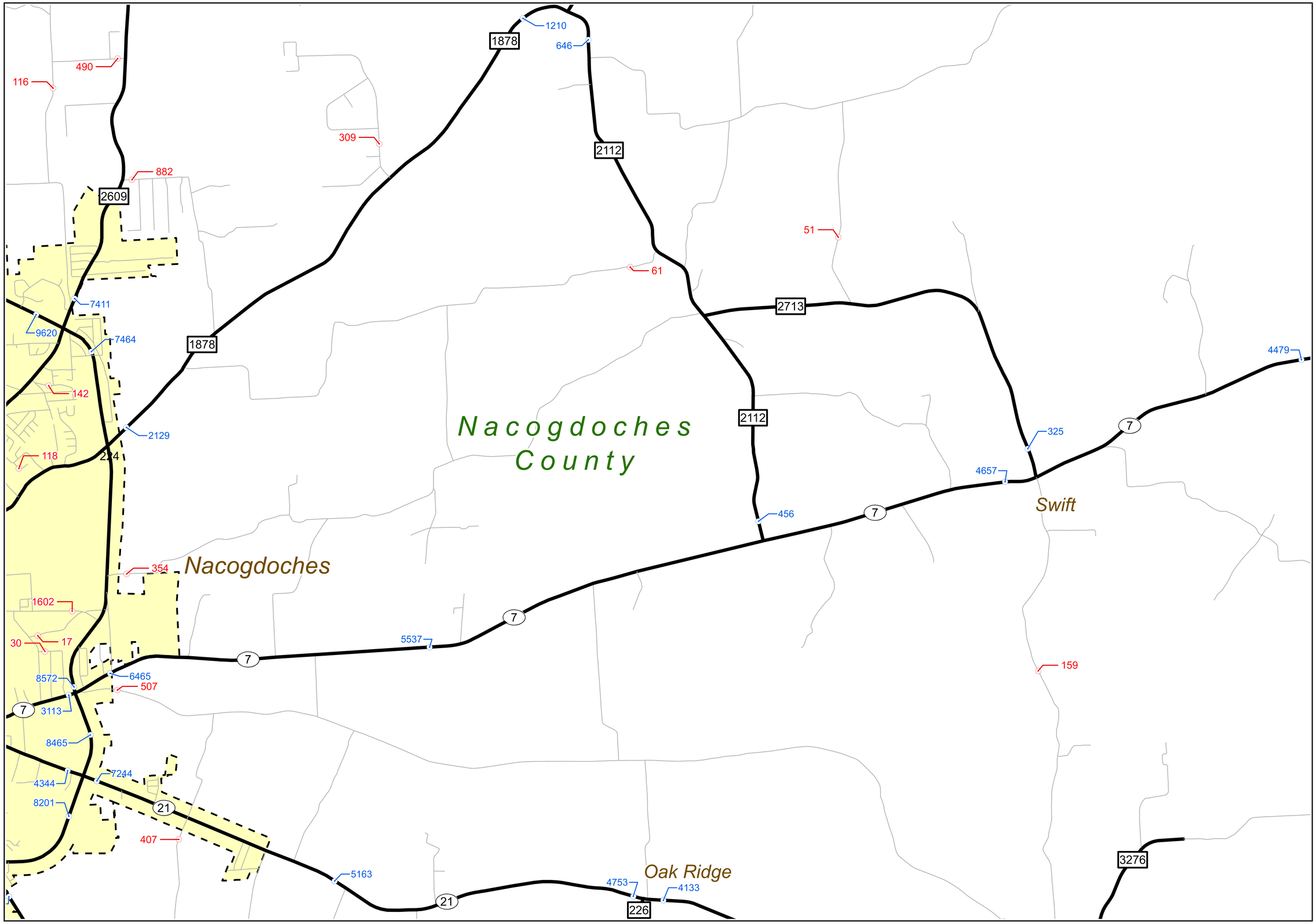

ADT — FM — RS — Dams
AADT — FS — SH — Lakes
Roads — IH — SL — Towns
BF — PR — SS — Cities
BI — RE — UA — District
BS — RM — UP — County
BU — RR — US

COPYRIGHT 2014 by the Texas Department of Transporation. All rights reserved.

NOTICE: Volumes shown in red are 24-hour unadjusted axle counts divided by 2. Traffic volumes are not adjusted for trucks or seasonal variation.

NOTICE: This map has been prepared for internal use by the Texas Department of Transporation. Accuracy is limited to the validity of available data.

Miles
0 0.5 1

2013 LUFKIN URBAN TRAFFIC MAP

PREPARED BY THE
Texas Department of Transoportation
Transportation Planning and Programming Division
IN COOPERATION WITH THE
U.S. Department of Transportation

N

Texas Department of Transportation

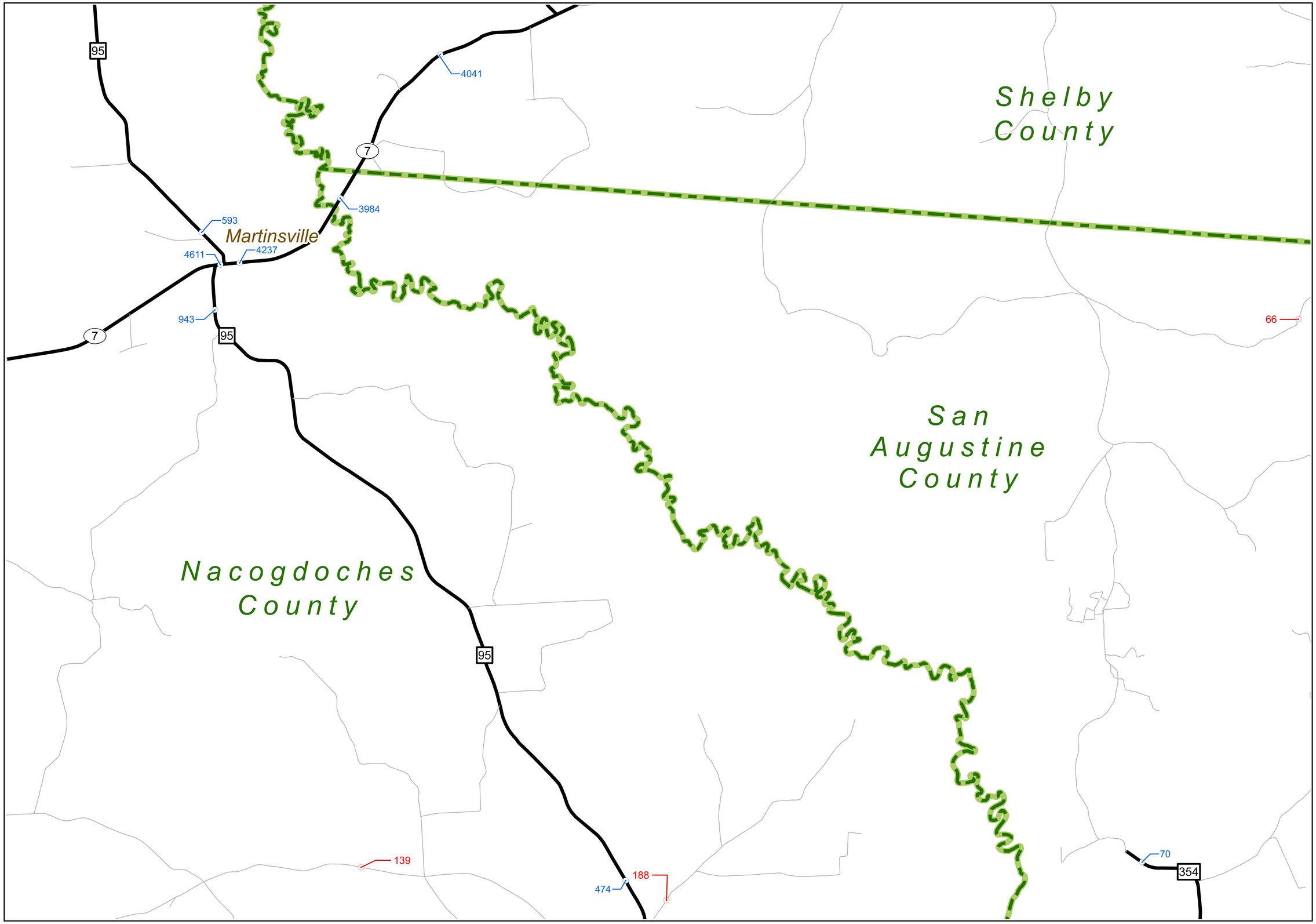

ADT	FM	RS	Dams
AADT	FS	SH	Lakes
Roads	IH	SL	Towns
BF	PR	SS	Cities
BI	RE	UA	District
BS	RM	UP	County
BU	RR	US	

COPYRIGHT 2014 by the Texas Department of Transporation. All rights reserved.

NOTICE: Volumes shown in red are 24-hour unadjusted axle counts divided by 2. Traffic volumes are not adjusted for trucks or seasonal variation.

NOTICE: This map has been prepared for internal use by the Texas Department of Transporation. Accuracy is limited to the validity of available data.

Miles
0 0.5 1

2013 LUFKIN URBAN TRAFFIC MAP

PREPARED BY THE
Texas Department of Transoportation
Transportation Planning and Programming Division
IN COOPERATION WITH THE
U.S. Department of Transportation

N

Texas Department of Transportation

SHEET 22 OF 106 URBAN SHEETS

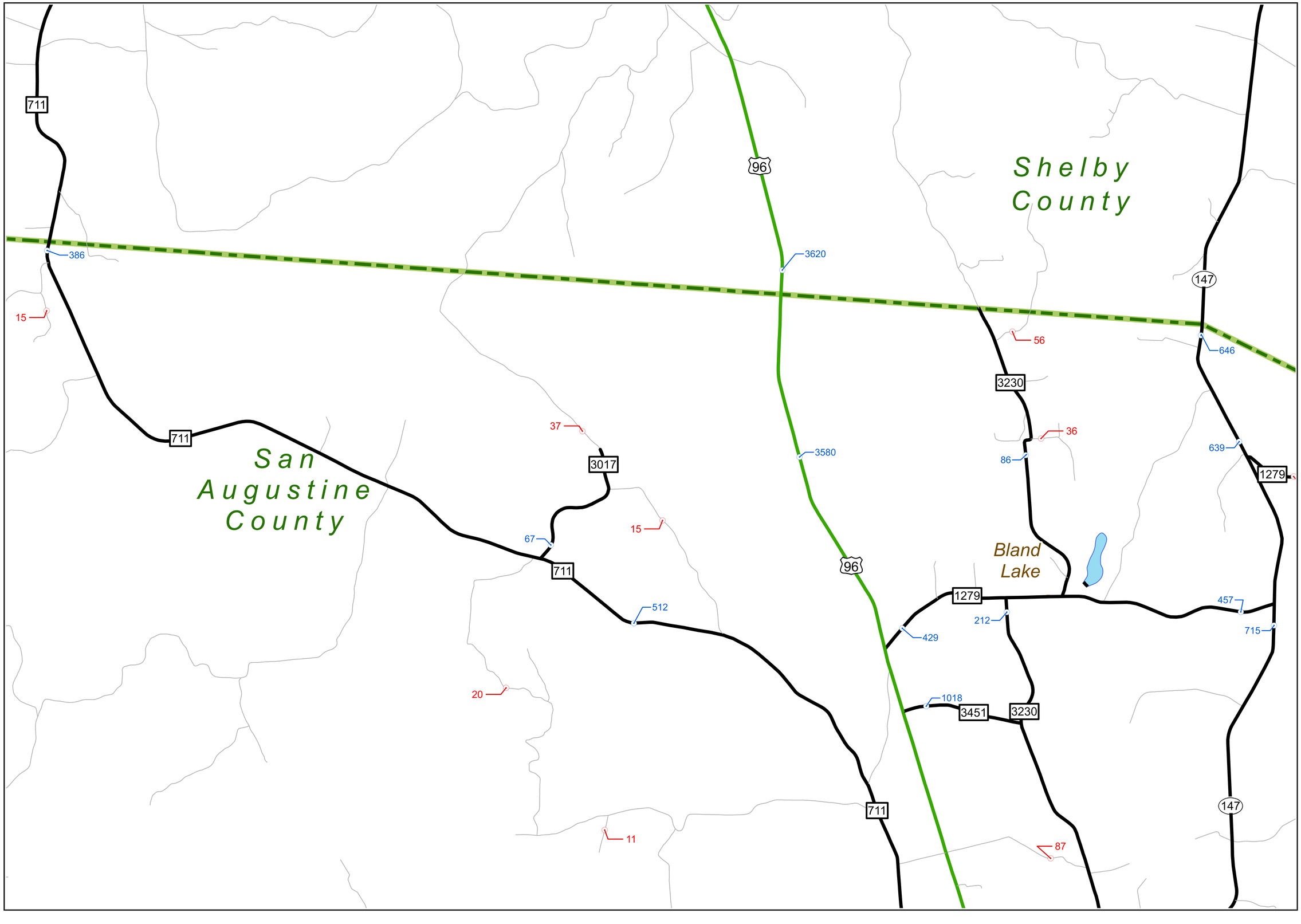

ADT — FM — RS — Dams
AADT — FS — SH — Lakes
Roads — IH — SL — Towns
BF — PR — SS — Cities
BI — RE — UA — District
BS — RM — UP — County
BU — RR — US

COPYRIGHT 2014 by the Texas Department of Transporation. All rights reserved.

NOTICE: Volumes shown in red are 24-hour unadjusted axle counts divided by 2. Traffic volumes are not adjusted for trucks or seasonal variation.

NOTICE: This map has been prepared for internal use by the Texas Department of Transporation. Accuracy is limited to the validity of available data.

Miles
0 0.5 1

2013 LUFKIN URBAN TRAFFIC MAP

PREPARED BY THE
Texas Department of Transoportation
Transportation Planning and Programming Division
IN COOPERATION WITH THE
U.S. Department of Transportation

N

Texas Department of Transportation

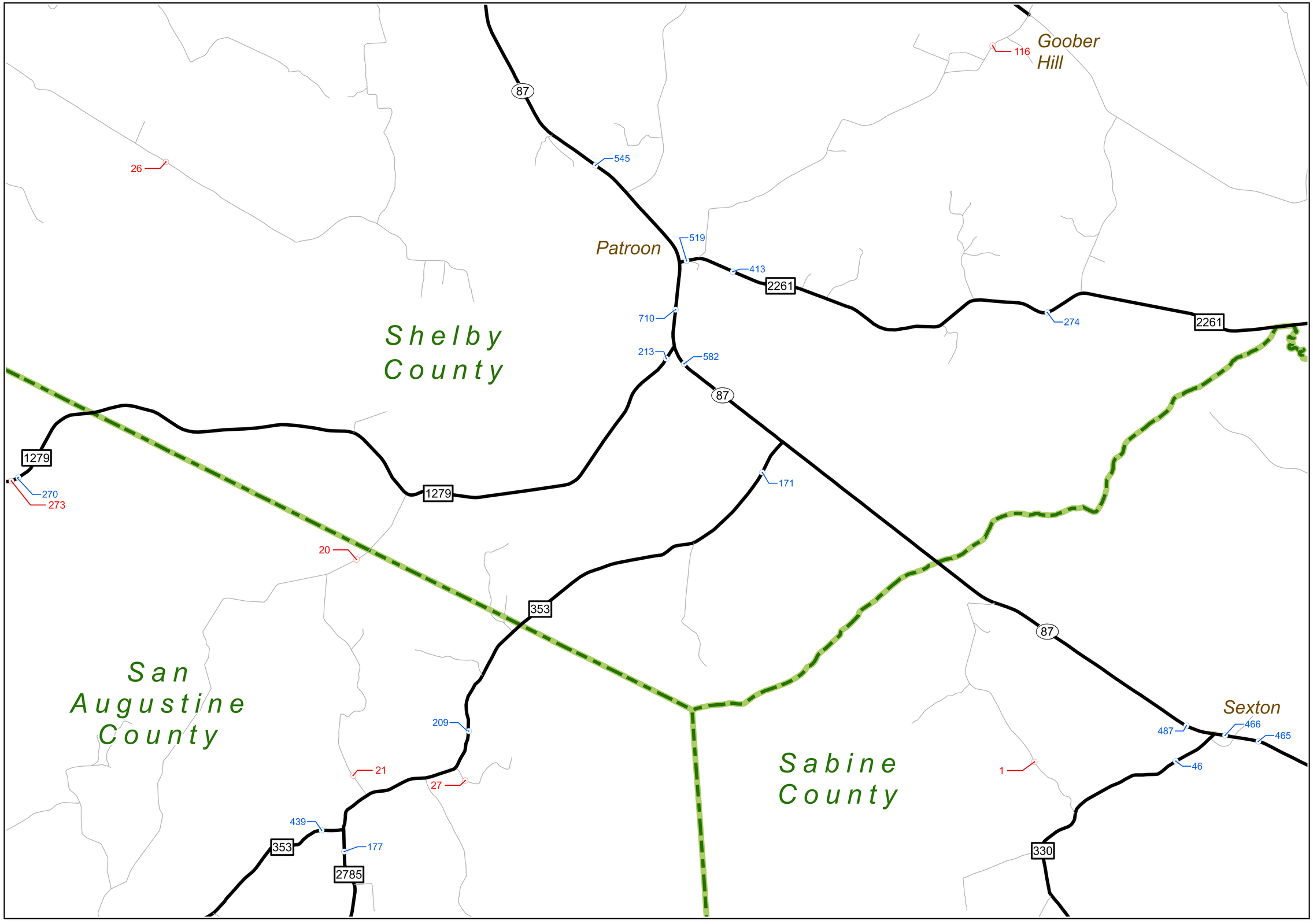

ADT — FM — RS — Dams
AADT — FS — SH — Lakes
Roads — IH — SL — Towns
BF — PR — SS — Cities
BI — RE — UA — District
BS — RM — UP — County
BU — RR — US

COPYRIGHT 2014 by the Texas Department of Transporation. All rights reserved.

NOTICE: Volumes shown in red are 24-hour unadjusted axle counts divided by 2. Traffic volumes are not adjusted for trucks or seasonal variation.

NOTICE: This map has been prepared for internal use by the Texas Department of Transporation. Accuracy is limited to the validity of available data.

Miles
0 0.5 1

2013 LUFKIN URBAN TRAFFIC MAP

PREPARED BY THE
Texas Department of Transoportation
Transportation Planning and Programming Division
IN COOPERATION WITH THE
U.S. Department of Transportation

N

Texas Department of Transportation

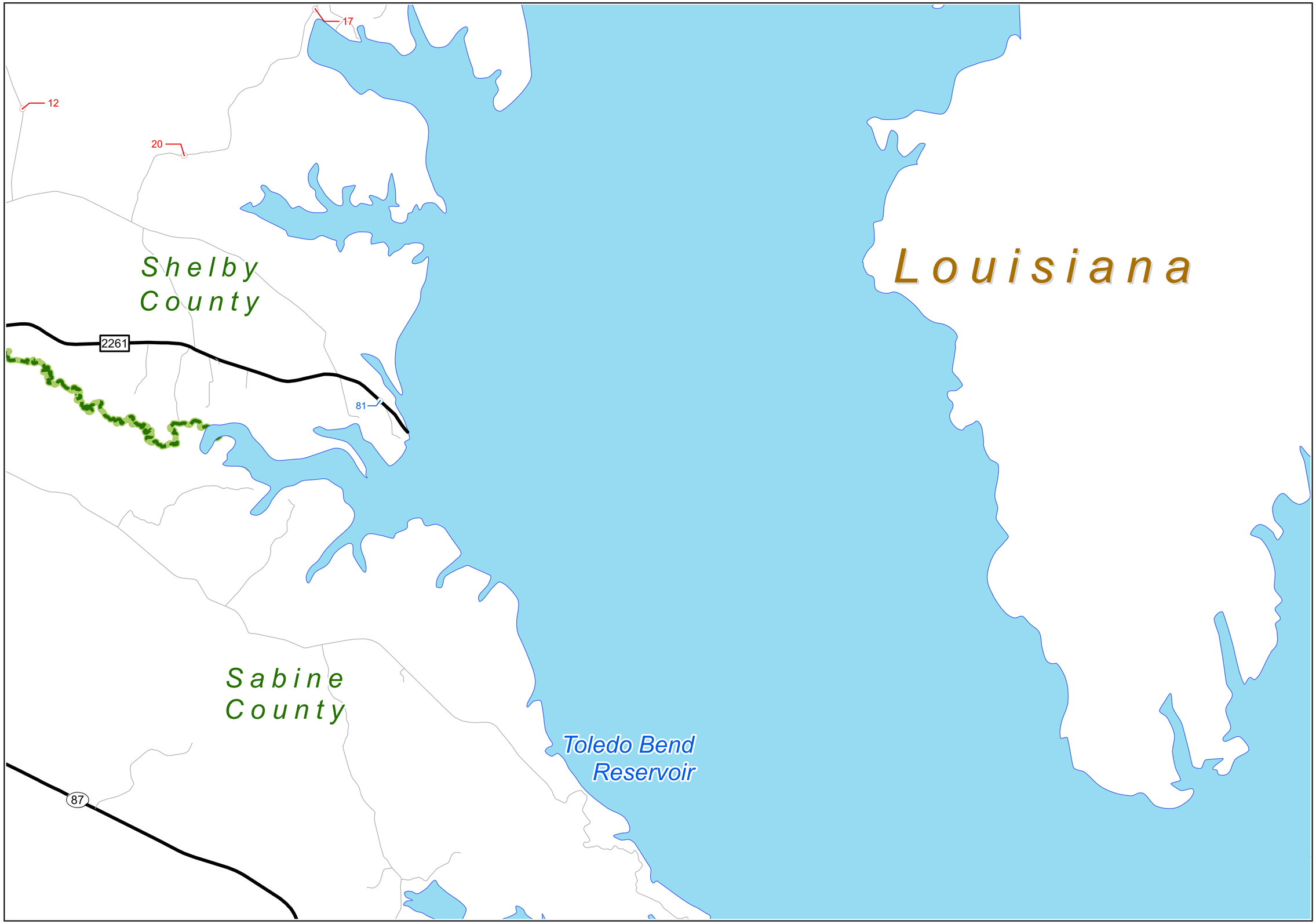

ADT
AADT
Roads
BF
BI
BS
BU
FM
FS
IH
PR
RE
RM
RR
RS
SH
SL
SS
UA
UP
US
Dams
Lakes
Towns
Cities
District
County

COPYRIGHT 2014 by the Texas Department of Transporation. All rights reserved.

NOTICE: Volumes shown in red are 24-hour unadjusted axle counts divided by 2. Traffic volumes are not adjusted for trucks or seasonal variation.

NOTICE: This map has been prepared for internal use by the Texas Department of Transporation. Accuracy is limited to the validity of available data.

Miles
0 0.5 1

2013 LUFKIN URBAN TRAFFIC MAP

PREPARED BY THE
Texas Department of Transoportation
Transportation Planning and Programming Division
IN COOPERATION WITH THE
U.S. Department of Transportation

N

Texas Department of Transportation

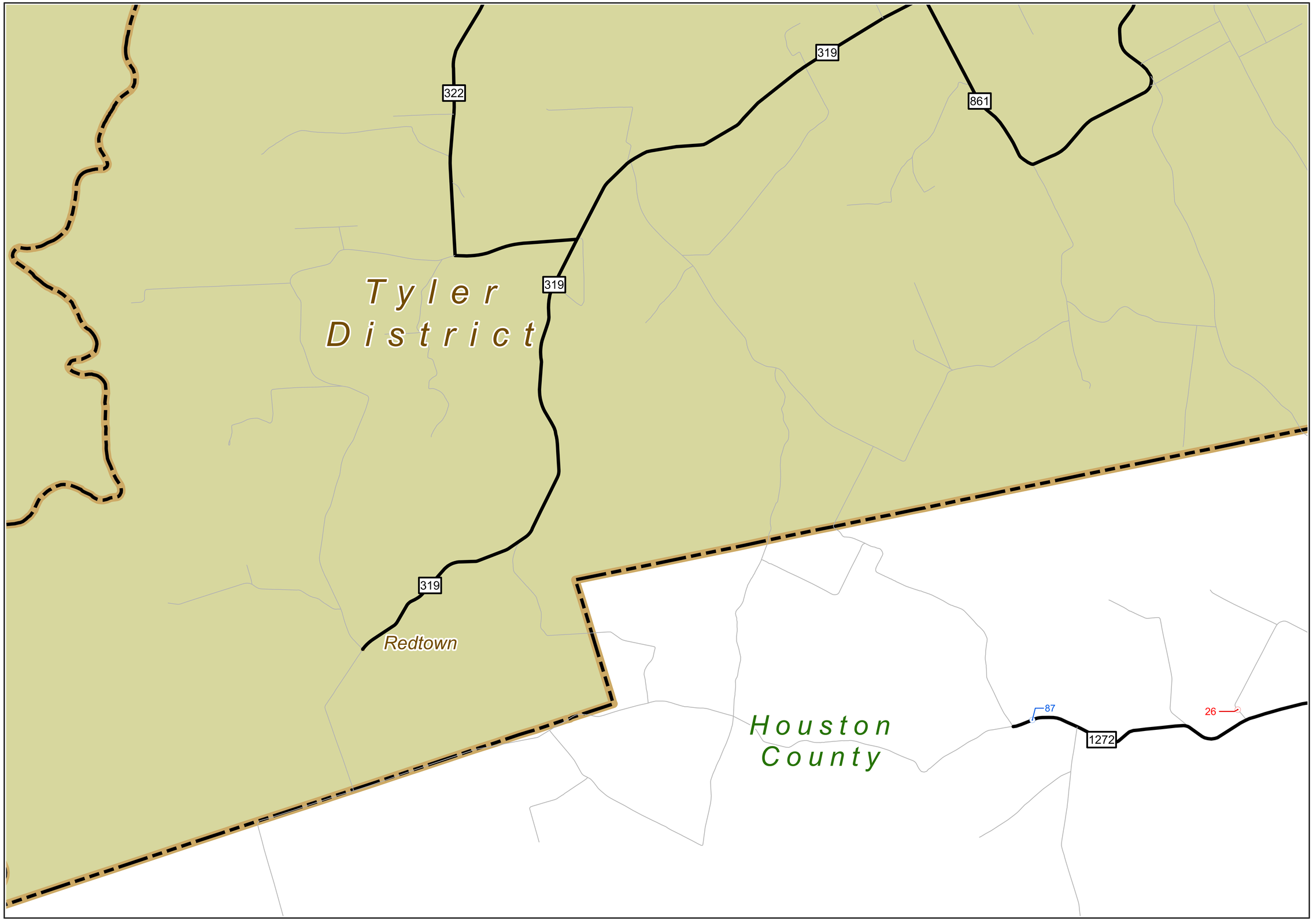

ADT	FM	RS	Dams
AADT	FS	SH	Lakes
Roads	IH	SL	Towns
BF	PR	SS	Cities
BI	RE	UA	District
BS	RM	UP	County
BU	RR	US	

COPYRIGHT 2014 by the Texas Department of Transporation. All rights reserved.

NOTICE: Volumes shown in red are 24-hour unadjusted axle counts divided by 2. Traffic volumes are not adjusted for trucks or seasonal variation.

NOTICE: This map has been prepared for internal use by the Texas Department of Transporation. Accuracy is limited to the validity of available data.

Miles
0 0.5 1

2013 LUFKIN URBAN TRAFFIC MAP

PREPARED BY THE
Texas Department of Transoportation
Transportation Planning and Programming Division
IN COOPERATION WITH THE
U.S. Department of Transportation

N

Texas Department of Transportation

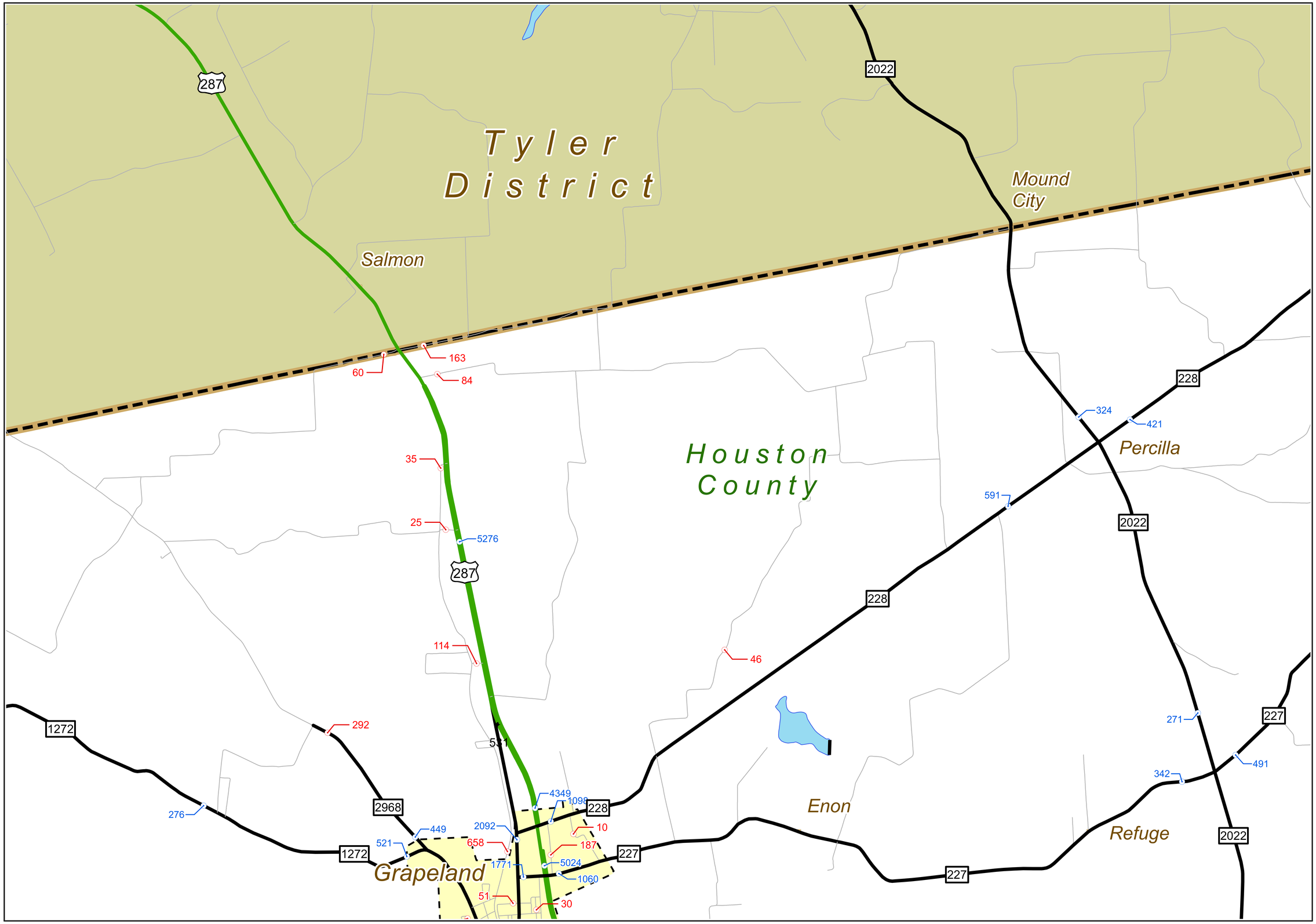

ADT — FM — RS — Dams
AADT — FS — SH — Lakes
Roads — IH — SL — Towns
BF — PR — SS — Cities
BI — RE — UA — District
BS — RM — UP — County
BU — RR — US

COPYRIGHT 2014 by the Texas Department of Transporation. All rights reserved.
NOTICE: Volumes shown in red are 24-hour unadjusted axle counts divided by 2. Traffic volumes are not adjusted for trucks or seasonal variation.
NOTICE: This map has been prepared for internal use by the Texas Department of Transporation. Accuracy is limited to the validity of available data.

Miles
0 0.5 1

2013 LUFKIN URBAN TRAFFIC MAP

PREPARED BY THE
Texas Department of Transoportation
Transportation Planning and Programming Division
IN COOPERATION WITH THE
U.S. Department of Transportation

N

Texas Department of Transportation

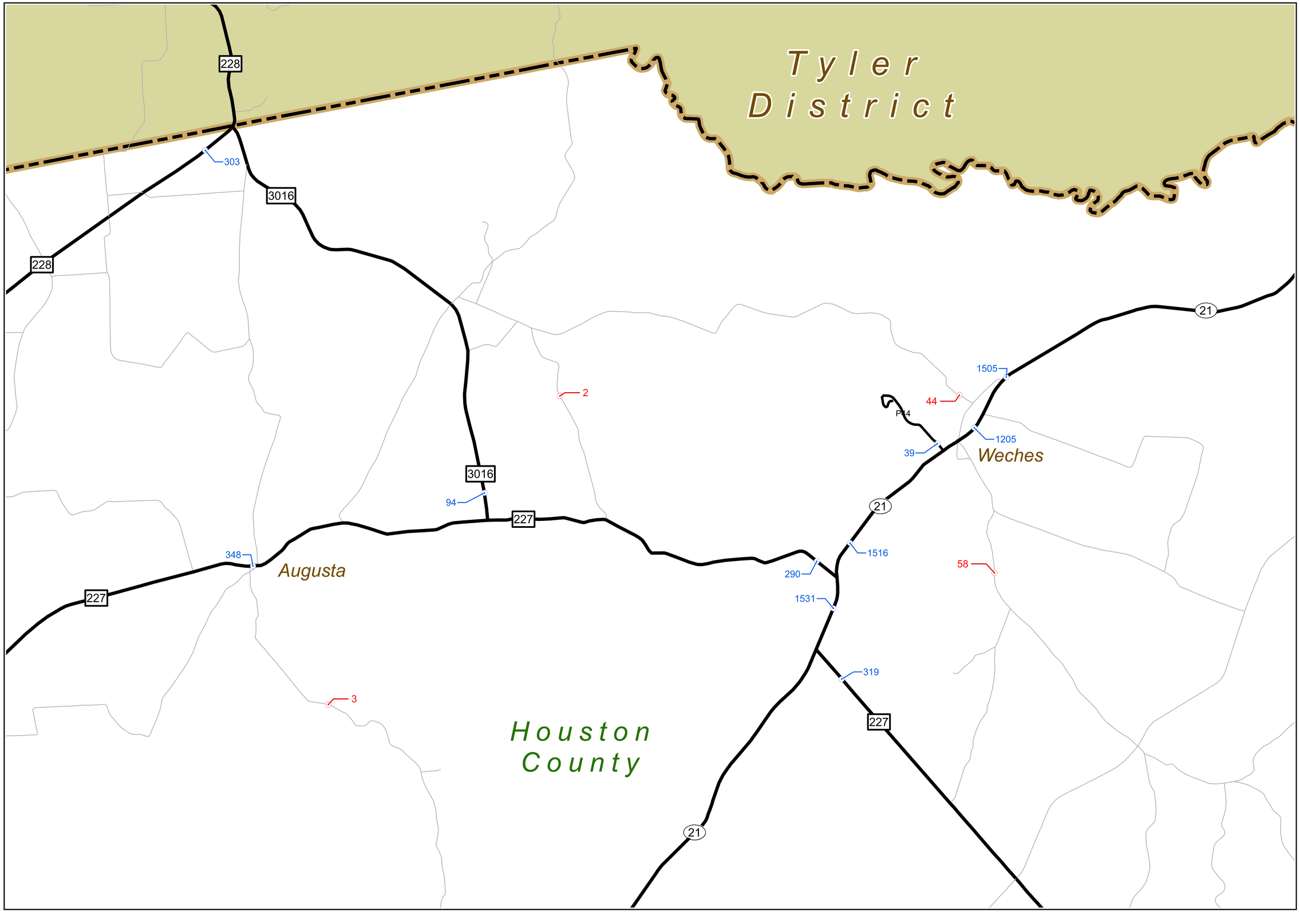

ADT — FM — RS — Dams
AADT — FS — SH — Lakes
Roads — IH — SL — Towns
BF — PR — SS — Cities
BI — RE — UA — District
BS — RM — UP — County
BU — RR — US

COPYRIGHT 2014 by the Texas Department of Transporation. All rights reserved.

NOTICE: Volumes shown in red are 24-hour unadjusted axle counts divided by 2. Traffic volumes are not adjusted for trucks or seasonal variation.

NOTICE: This map has been prepared for internal use by the Texas Department of Transporation. Accuracy is limited to the validity of available data.

Miles
0 0.5 1

2013 LUFKIN URBAN TRAFFIC MAP

PREPARED BY THE
Texas Department of Transoportation
Transportation Planning and Programming Division
IN COOPERATION WITH THE
U.S. Department of Transportation

N

Texas Department of Transportation

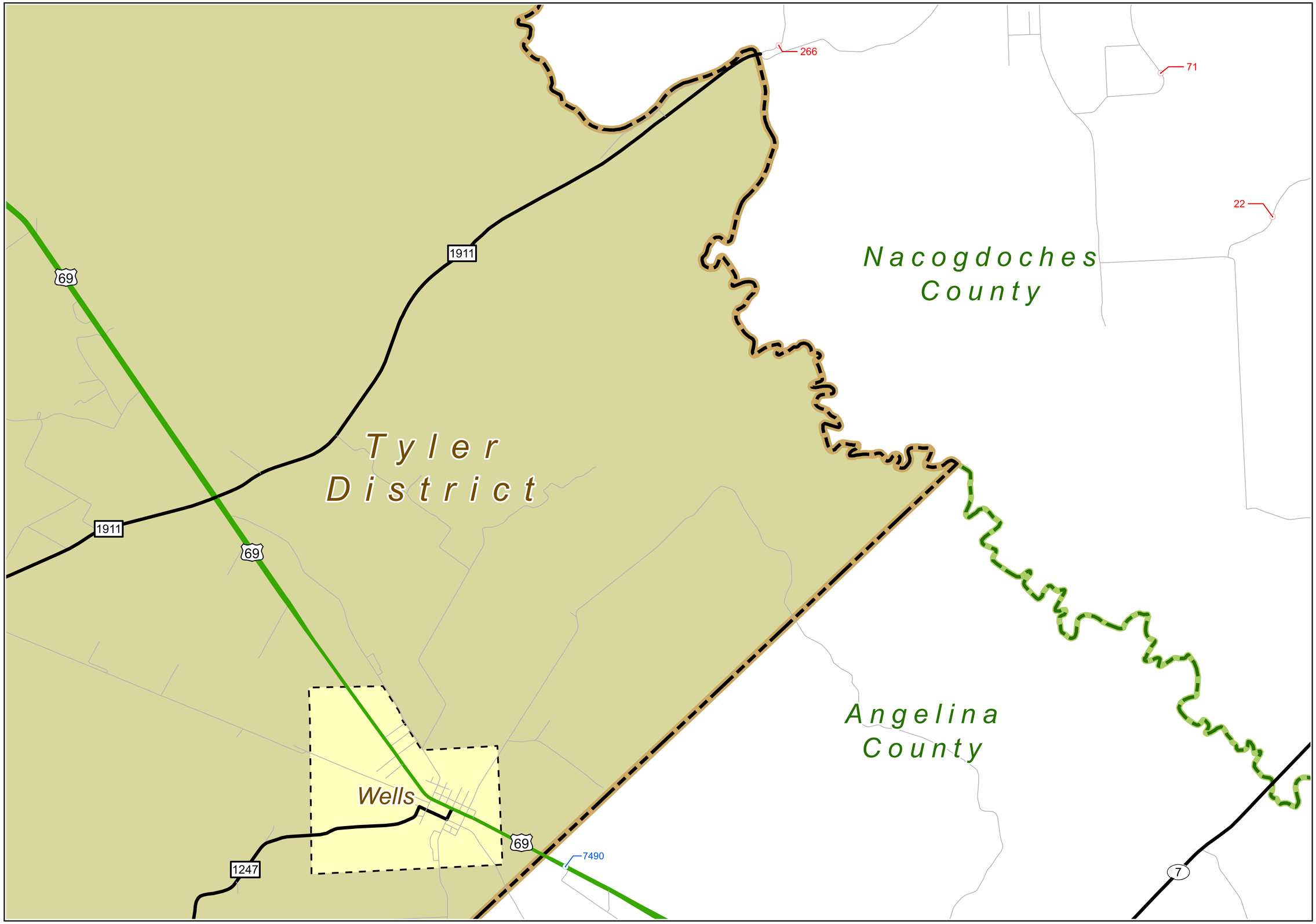

ADT	FM	RS	Dams
AADT	FS	SH	Lakes
Roads	IH	SL	Towns
BF	PR	SS	Cities
BI	RE	UA	District
BS	RM	UP	County
BU	RR	US	

COPYRIGHT 2014 by the Texas Department of Transporation. All rights reserved.

NOTICE: Volumes shown in red are 24-hour unadjusted axle counts divided by 2. Traffic volumes are not adjusted for trucks or seasonal variation.

NOTICE: This map has been prepared for internal use by the Texas Department of Transporation. Accuracy is limited to the validity of available data.

Miles
0 0.5 1

2013 LUFKIN URBAN TRAFFIC MAP

PREPARED BY THE
Texas Department of Transoportation
Transportation Planning and Programming Division
IN COOPERATION WITH THE
U.S. Department of Transportation

N

Texas Department of Transportation

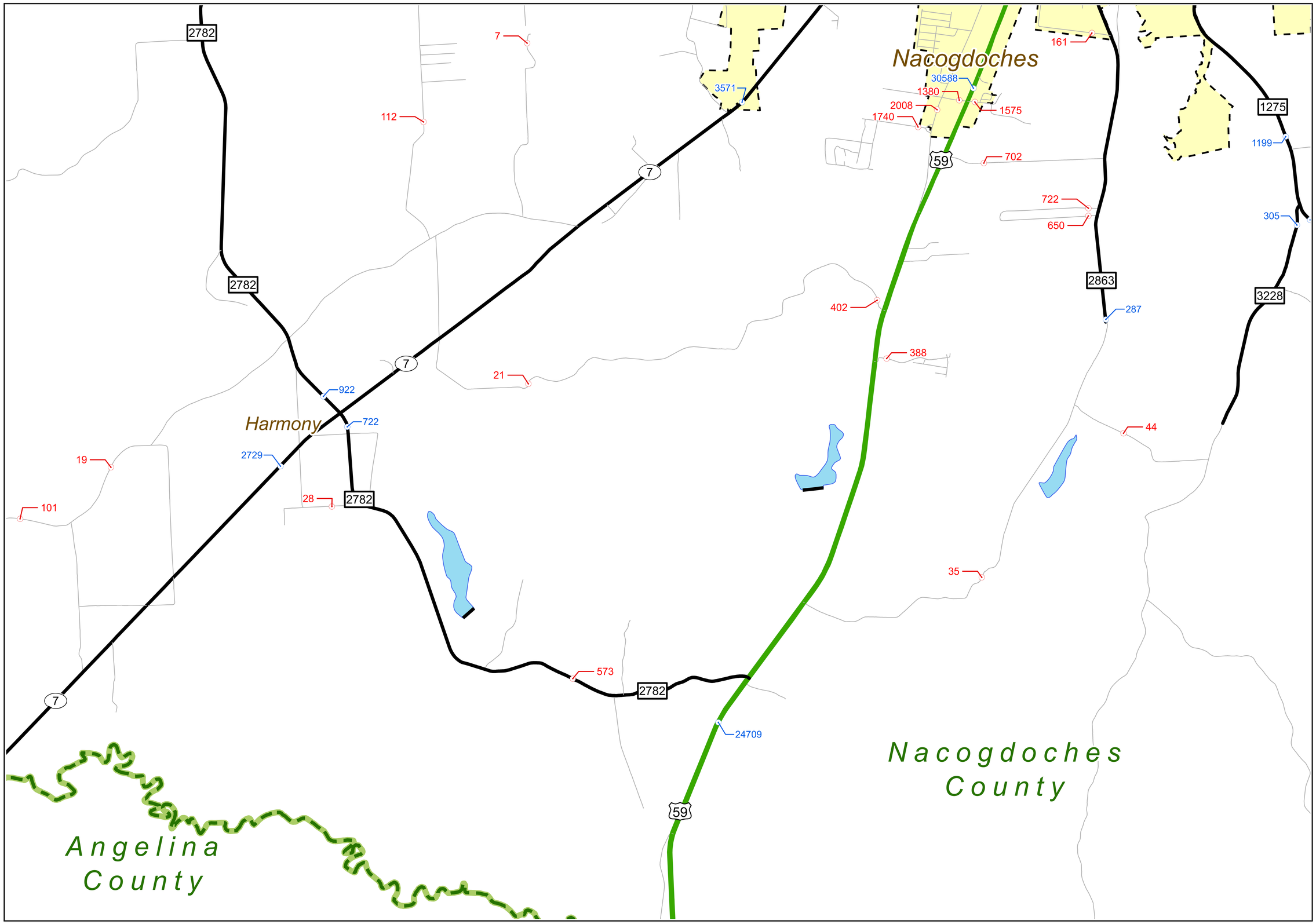

ADT	FM	RS	Dams
AADT	FS	SH	Lakes
Roads	IH	SL	Towns
BF	PR	SS	Cities
BI	RE	UA	District
BS	RM	UP	County
BU	RR	US	

COPYRIGHT 2014 by the Texas Department of Transporation. All rights reserved.

NOTICE: Volumes shown in red are 24-hour unadjusted axle counts divided by 2. Traffic volumes are not adjusted for trucks or seasonal variation.

NOTICE: This map has been prepared for internal use by the Texas Department of Transporation. Accuracy is limited to the validity of available data.

Miles
0 0.5 1

2013 LUFKIN URBAN TRAFFIC MAP

PREPARED BY THE
Texas Department of Transoportation
Transportation Planning and Programming Division
IN COOPERATION WITH THE
U.S. Department of Transportation

N

Texas Department of Transportation

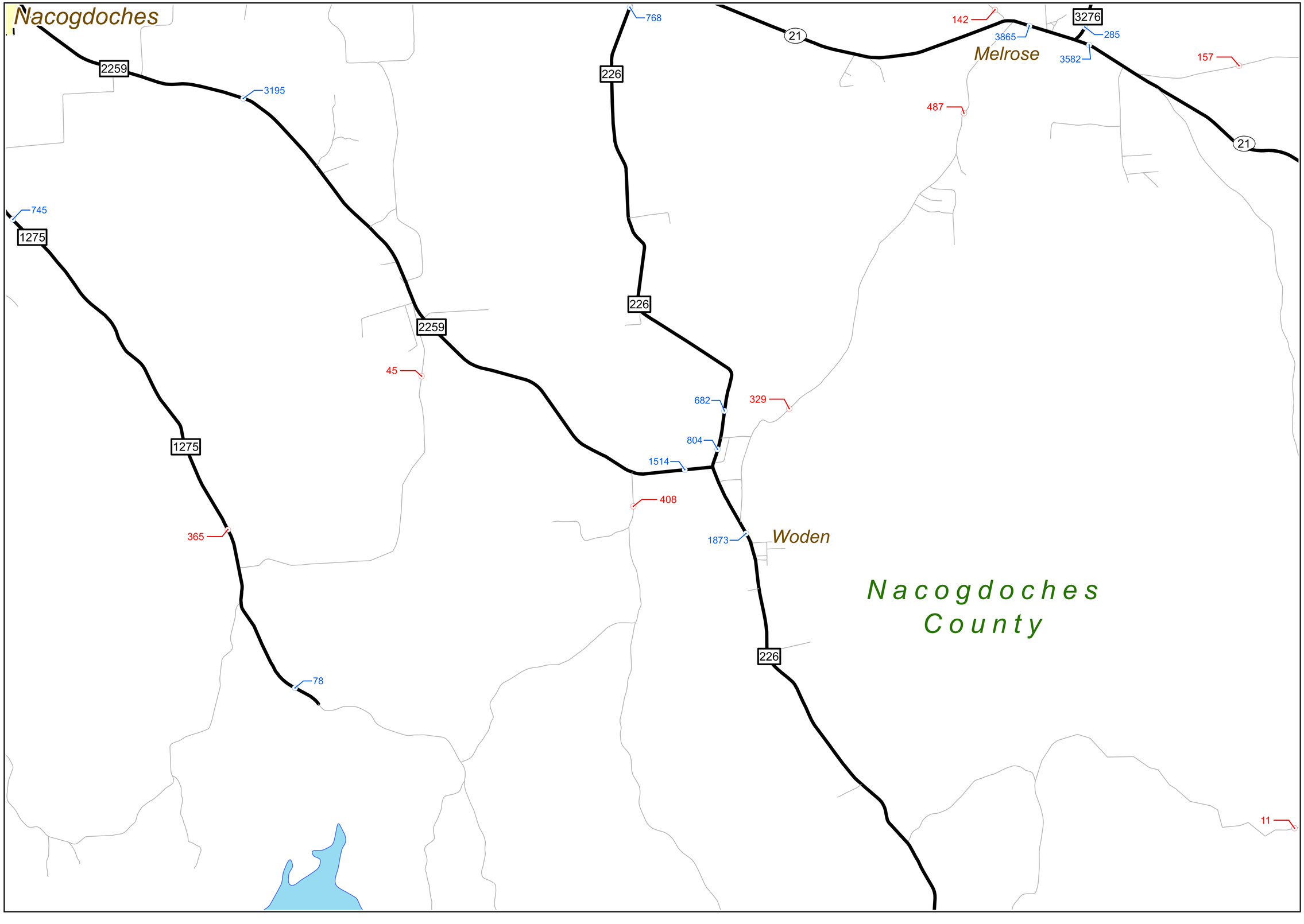

ADT	FM	RS	Dams
AADT	FS	SH	Lakes
Roads	IH	SL	Towns
BF	PR	SS	Cities
BI	RE	UA	District
BS	RM	UP	County
BU	RR	US	

COPYRIGHT 2014 by the Texas Department of Transporation. All rights reserved.

NOTICE: Volumes shown in red are 24-hour unadjusted axle counts divided by 2. Traffic volumes are not adjusted for trucks or seasonal variation.

NOTICE: This map has been prepared for internal use by the Texas Department of Transporation. Accuracy is limited to the validity of available data.

Miles
0 0.5 1

2013 LUFKIN URBAN TRAFFIC MAP

PREPARED BY THE
Texas Department of Transoportation
Transportation Planning and Programming Division
IN COOPERATION WITH THE
U.S. Department of Transportation

N

Texas Department of Transportation

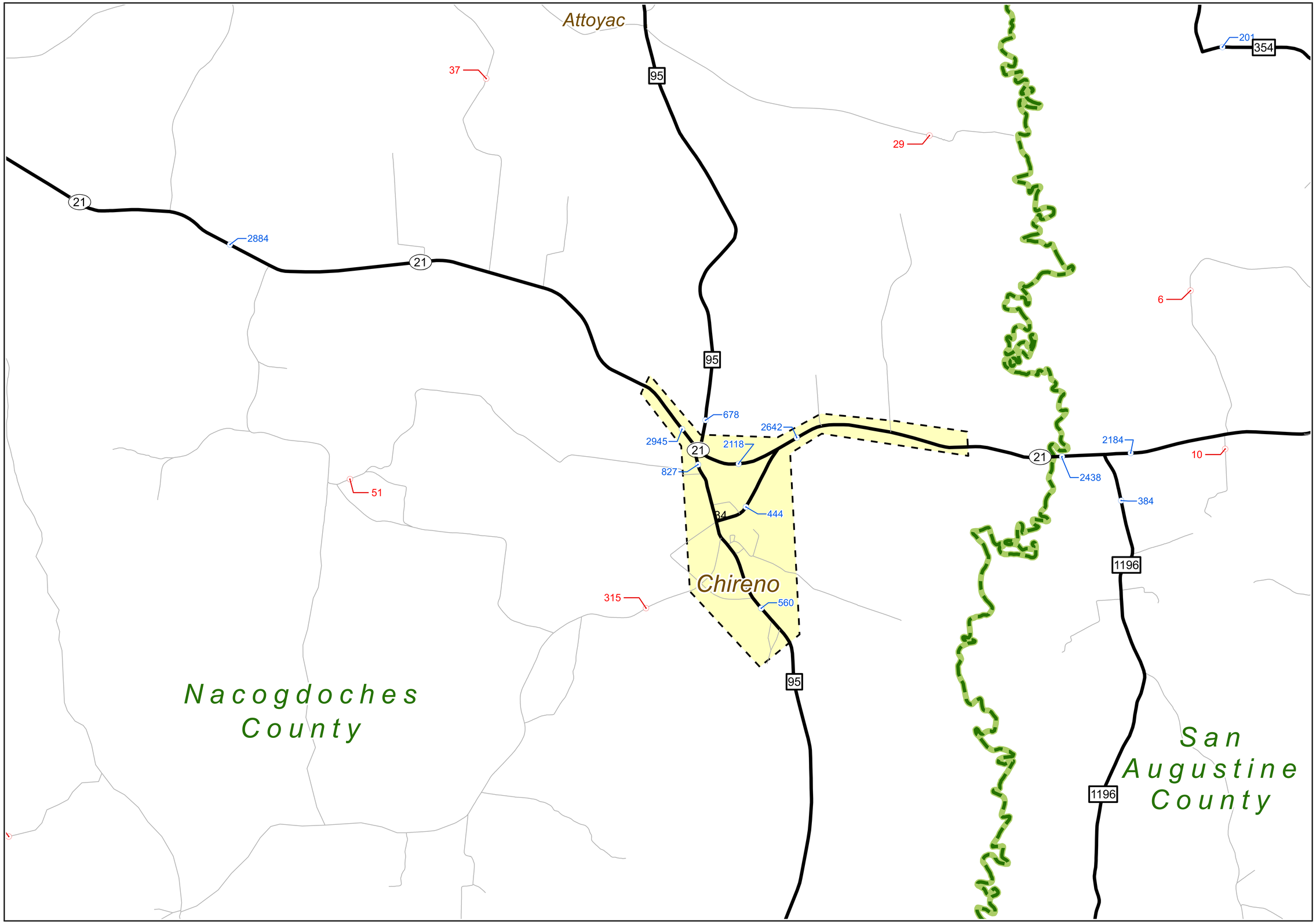

ADT	FM	RS	Dams
AADT	FS	SH	Lakes
Roads	IH	SL	Towns
BF	PR	SS	Cities
BI	RE	UA	District
BS	RM	UP	County
BU	RR	US	

COPYRIGHT 2014 by the Texas Department of Transporation. All rights reserved.

NOTICE: Volumes shown in red are 24-hour unadjusted axle counts divided by 2. Traffic volumes are not adjusted for trucks or seasonal variation.

NOTICE: This map has been prepared for internal use by the Texas Department of Transporation. Accuracy is limited to the validity of available data.

Miles
0 0.5 1

2013 LUFKIN URBAN TRAFFIC MAP

PREPARED BY THE
Texas Department of Transoportation
Transportation Planning and Programming Division
IN COOPERATION WITH THE
U.S. Department of Transportation

N

Texas Department of Transportation

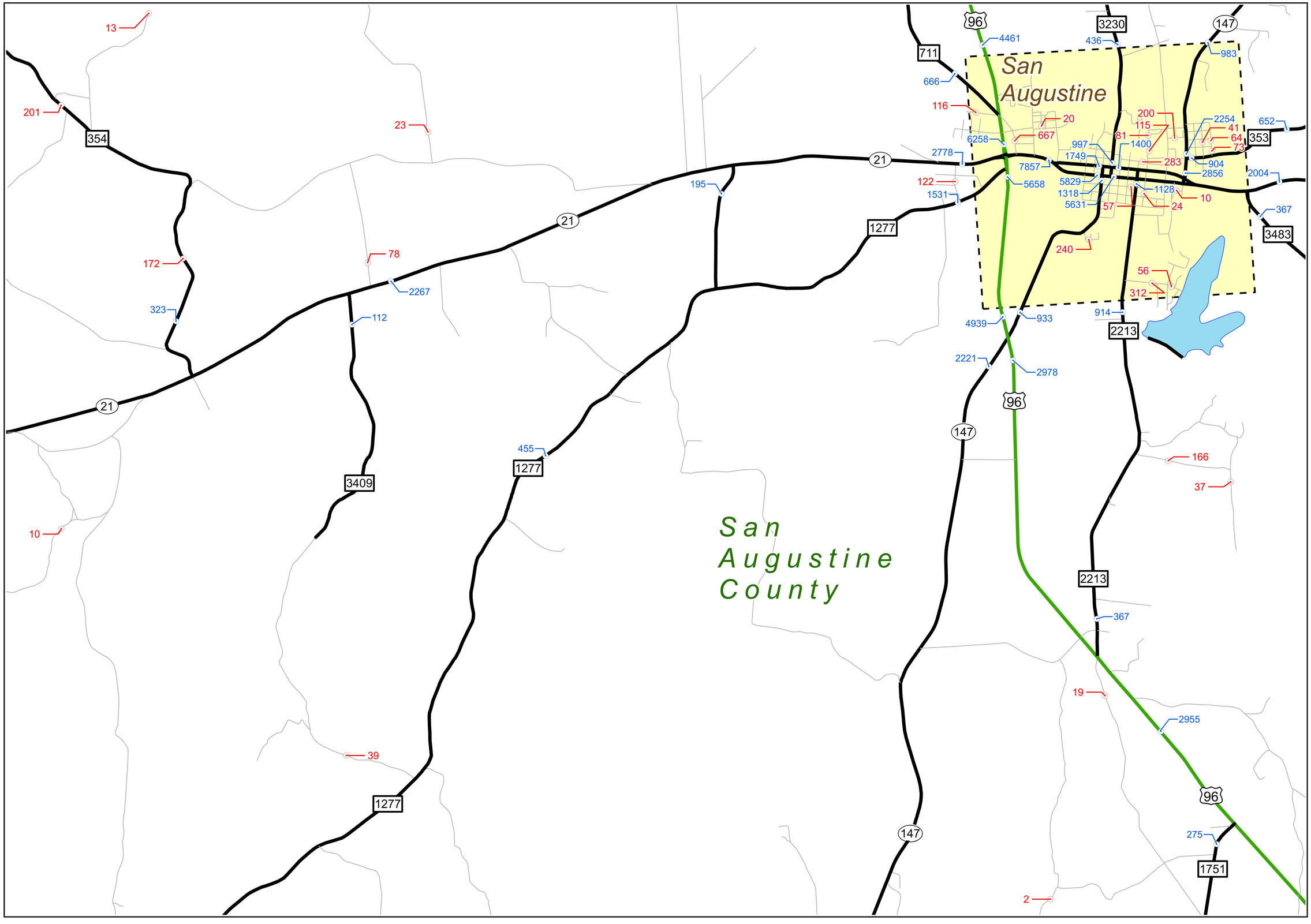

ADT — FM — RS — Dams
AADT — FS — SH — Lakes
Roads — IH — SL — Towns
BF — PR — SS — Cities
BI — RE — UA — District
BS — RM — UP — County
BU — RR — US

COPYRIGHT 2014 by the Texas Department of Transporation. All rights reserved.

NOTICE: Volumes shown in red are 24-hour unadjusted axle counts divided by 2. Traffic volumes are not adjusted for trucks or seasonal variation.

NOTICE: This map has been prepared for internal use by the Texas Department of Transporation. Accuracy is limited to the validity of available data.

Miles
0 0.5 1

2013 LUFKIN URBAN TRAFFIC MAP

PREPARED BY THE
Texas Department of Transoportation
Transportation Planning and Programming Division
IN COOPERATION WITH THE
U.S. Department of Transportation

N

Texas Department of Transportation

SHEET 33 OF 106 URBAN SHEETS

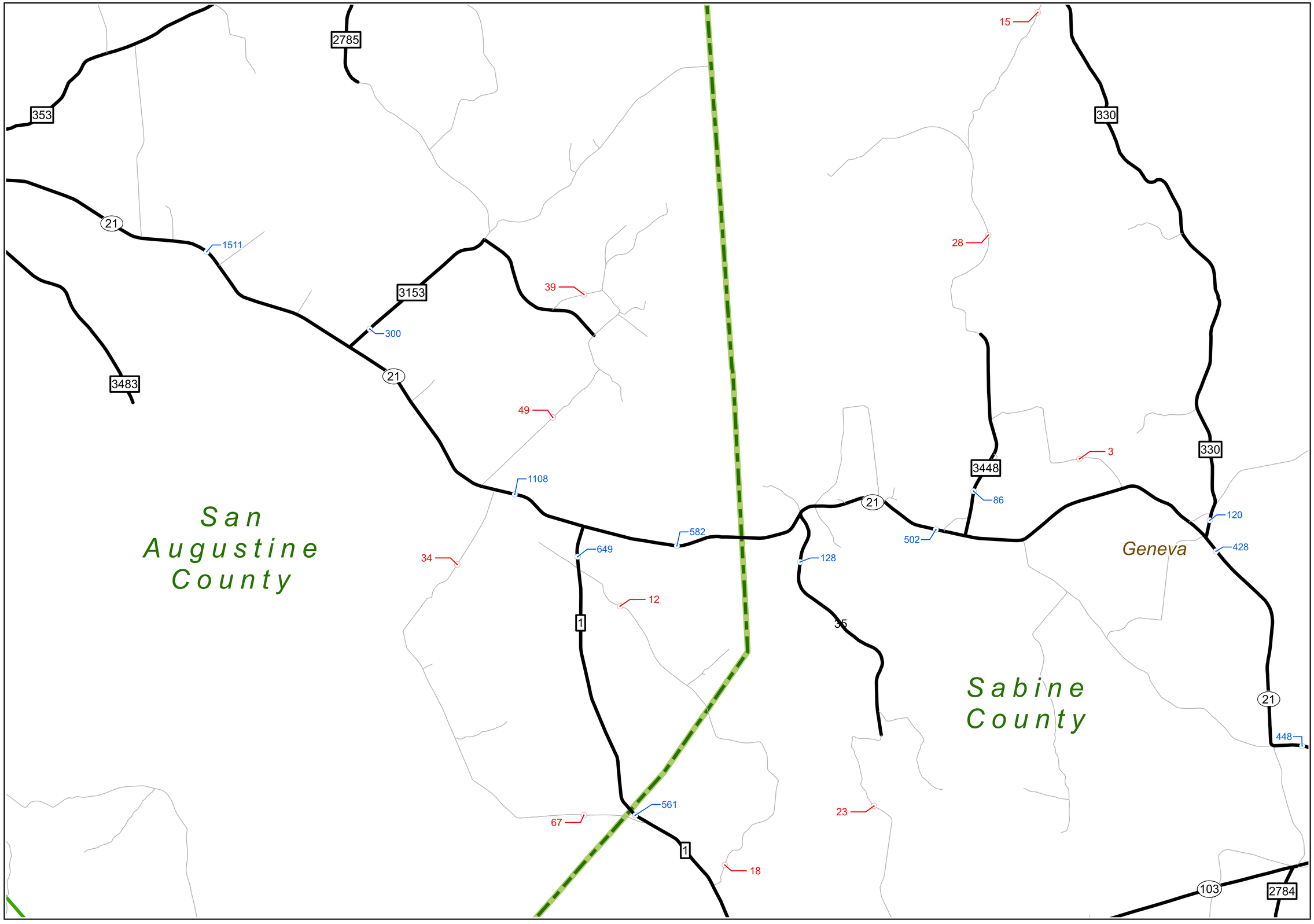

ADT	FM	RS	Dams
AADT	FS	SH	Lakes
Roads	IH	SL	Towns
BF	PR	SS	Cities
BI	RE	UA	District
BS	RM	UP	County
BU	RR	US	

COPYRIGHT 2014 by the Texas Department of Transporation. All rights reserved.

NOTICE: Volumes shown in red are 24-hour unadjusted axle counts divided by 2. Traffic volumes are not adjusted for trucks or seasonal variation.

NOTICE: This map has been prepared for internal use by the Texas Department of Transporation. Accuracy is limited to the validity of available data.

Miles
0 0.5 1

2013 LUFKIN URBAN TRAFFIC MAP

PREPARED BY THE
Texas Department of Transoportation
Transportation Planning and Programming Division
IN COOPERATION WITH THE
U.S. Department of Transportation

N

Texas Department of Transportation

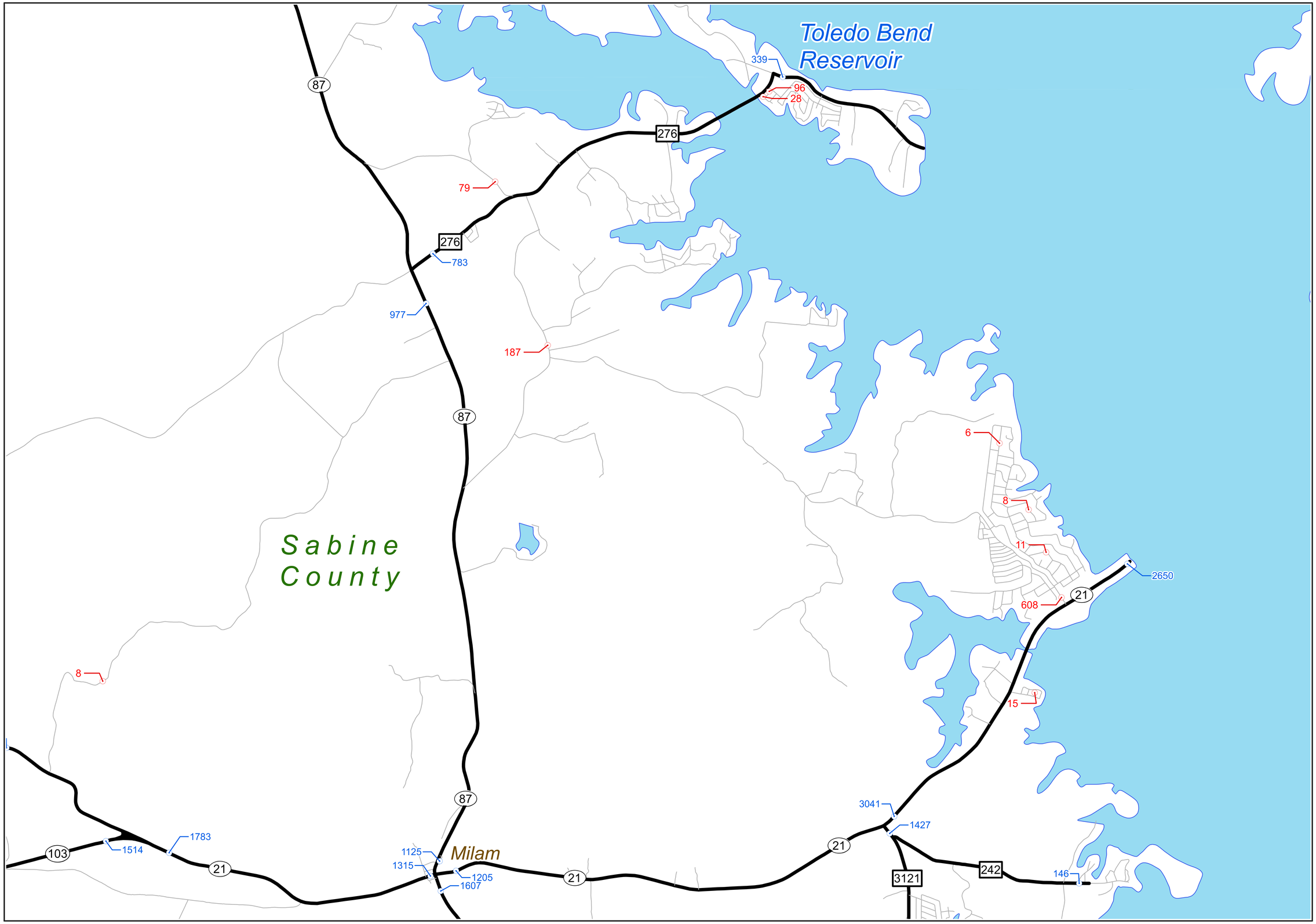

ADT	FM	RS	Dams
AADT	FS	SH	Lakes
Roads	IH	SL	Towns
BF	PR	SS	Cities
BI	RE	UA	District
BS	RM	UP	County
BU	RR	US	

COPYRIGHT 2014 by the Texas Department of Transporation. All rights reserved.

NOTICE: Volumes shown in red are 24-hour unadjusted axle counts divided by 2. Traffic volumes are not adjusted for trucks or seasonal variation.

NOTICE: This map has been prepared for internal use by the Texas Department of Transporation. Accuracy is limited to the validity of available data.

Miles
0 0.5 1

2013 LUFKIN URBAN TRAFFIC MAP

PREPARED BY THE
Texas Department of Transoportation
Transportation Planning and Programming Division
IN COOPERATION WITH THE
U.S. Department of Transportation

N

Texas Department of Transportation

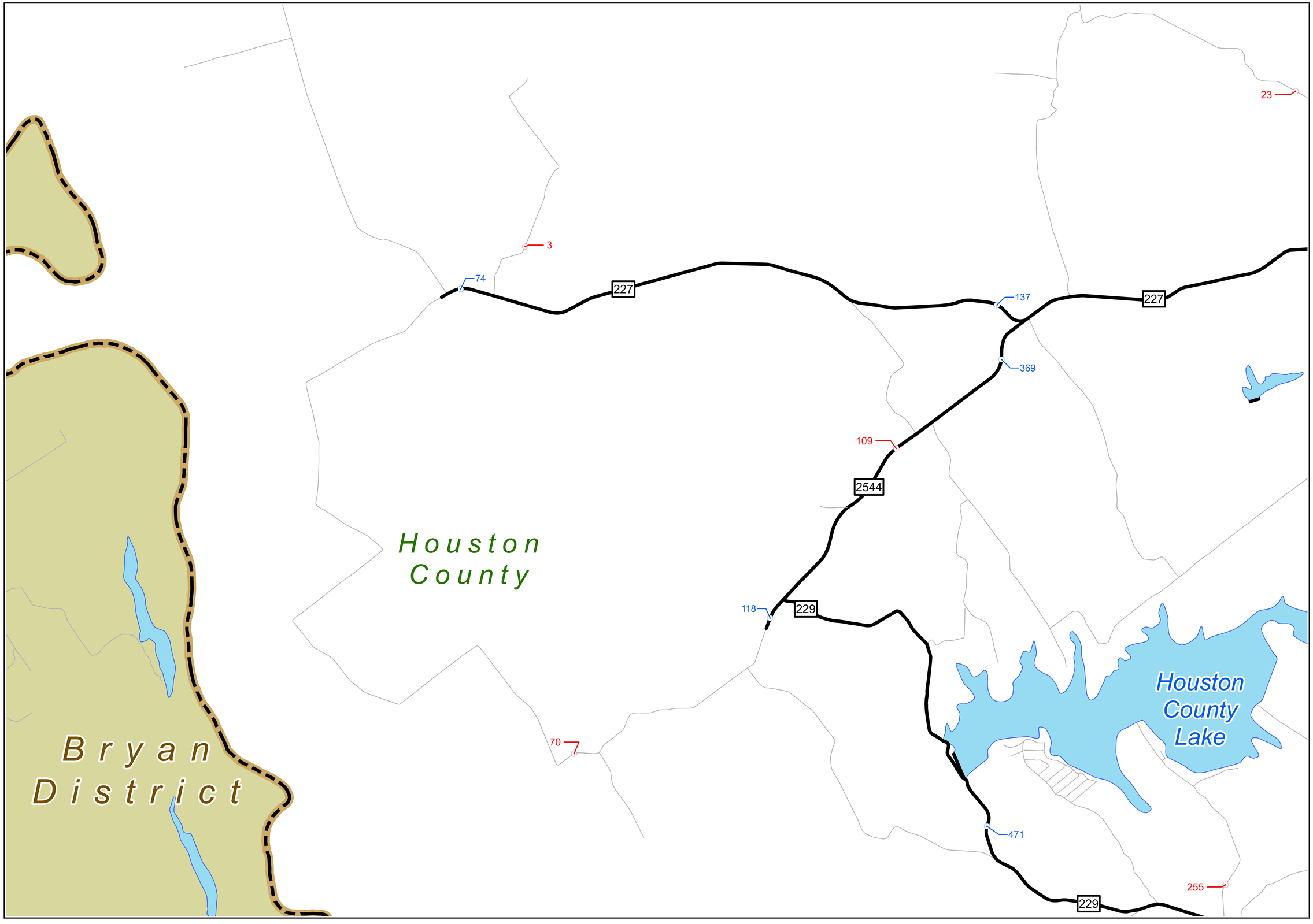

ADT	FM	RS	Dams
AADT	FS	SH	Lakes
Roads	IH	SL	Towns
BF	PR	SS	Cities
BI	RE	UA	District
BS	RM	UP	County
BU	RR	US	

COPYRIGHT 2014 by the Texas Department of Transporation. All rights reserved.

NOTICE: Volumes shown in red are 24-hour unadjusted axle counts divided by 2. Traffic volumes are not adjusted for trucks or seasonal variation.

NOTICE: This map has been prepared for internal use by the Texas Department of Transporation. Accuracy is limited to the validity of available data.

Miles
0 0.5 1

2013 LUFKIN URBAN TRAFFIC MAP

PREPARED BY THE
Texas Department of Transoportation
Transportation Planning and Programming Division
IN COOPERATION WITH THE
U.S. Department of Transportation

N

Texas Department of Transportation

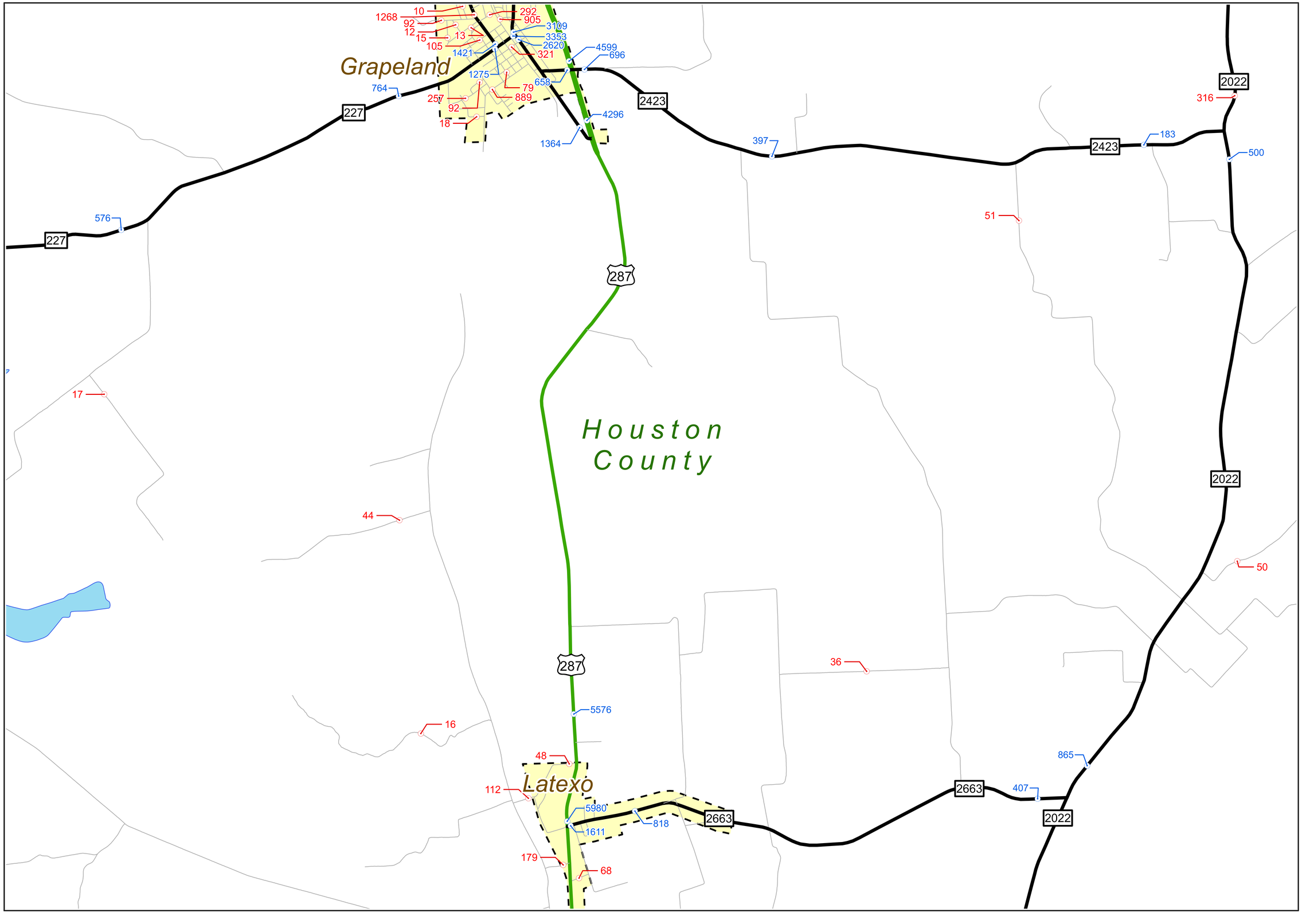

ADT — FM — RS — Dams
AADT — FS — SH — Lakes
Roads — IH — SL — Towns
BF — PR — SS — Cities
BI — RE — UA — District
BS — RM — UP — County
BU — RR — US

COPYRIGHT 2014 by the Texas Department of Transporation. All rights reserved.

NOTICE: Volumes shown in red are 24-hour unadjusted axle counts divided by 2. Traffic volumes are not adjusted for trucks or seasonal variation.

NOTICE: This map has been prepared for internal use by the Texas Department of Transporation. Accuracy is limited to the validity of available data.

Miles
0 0.5 1

2013 LUFKIN URBAN TRAFFIC MAP

PREPARED BY THE
Texas Department of Transoportation
Transportation Planning and Programming Division
IN COOPERATION WITH THE
U.S. Department of Transportation

N

Texas Department of Transportation

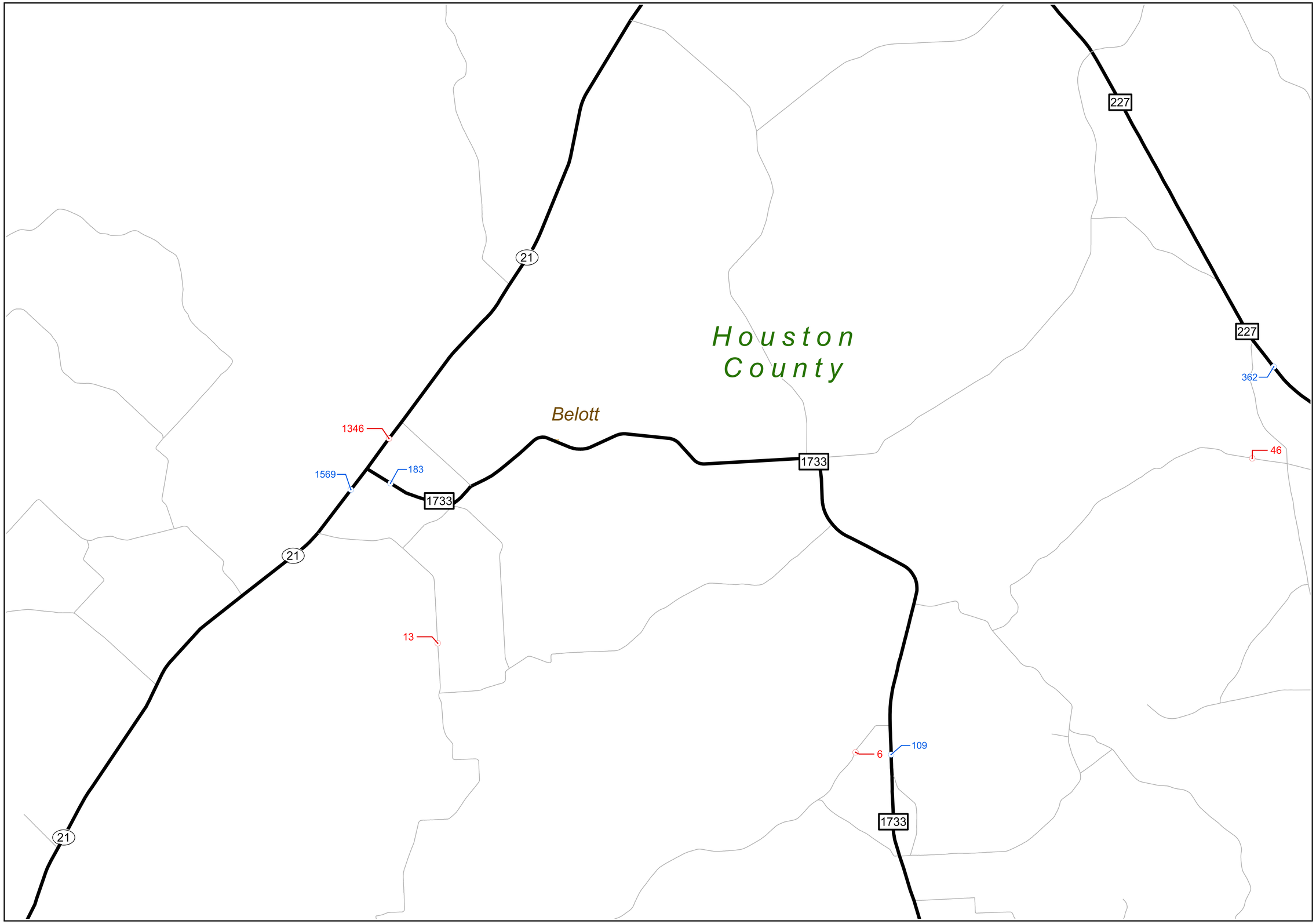

ADT	FM	RS	Dams
AADT	FS	SH	Lakes
Roads	IH	SL	Towns
BF	PR	SS	Cities
BI	RE	UA	District
BS	RM	UP	County
BU	RR	US	

COPYRIGHT 2014 by the Texas Department of Transporation. All rights reserved.

NOTICE: Volumes shown in red are 24-hour unadjusted axle counts divided by 2. Traffic volumes are not adjusted for trucks or seasonal variation.

NOTICE: This map has been prepared for internal use by the Texas Department of Transporation. Accuracy is limited to the validity of available data.

Miles
0 0.5 1

2013 LUFKIN URBAN TRAFFIC MAP

PREPARED BY THE
Texas Department of Transoportation
Transportation Planning and Programming Division
IN COOPERATION WITH THE
U.S. Department of Transportation

N

Texas Department of Transportation

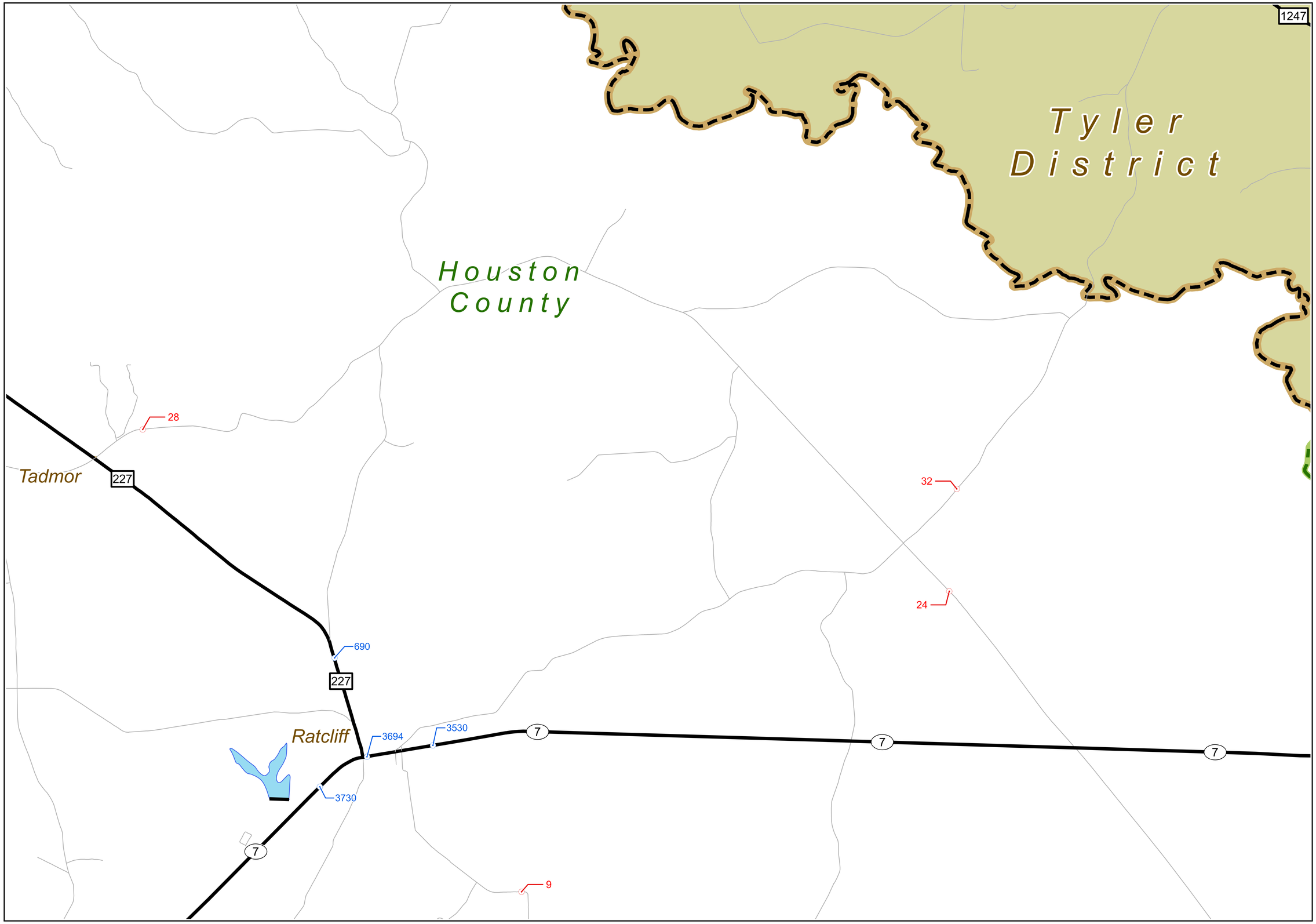

ADT	FM	RS	Dams
AADT	FS	SH	Lakes
Roads	IH	SL	Towns
BF	PR	SS	Cities
BI	RE	UA	District
BS	RM	UP	County
BU	RR	US	

COPYRIGHT 2014 by the Texas Department of Transporation. All rights reserved.

NOTICE: Volumes shown in red are 24-hour unadjusted axle counts divided by 2. Traffic volumes are not adjusted for trucks or seasonal variation.

NOTICE: This map has been prepared for internal use by the Texas Department of Transporation. Accuracy is limited to the validity of available data.

Miles
0 0.5 1

2013 LUFKIN URBAN TRAFFIC MAP

PREPARED BY THE
Texas Department of Transoportation
Transportation Planning and Programming Division
IN COOPERATION WITH THE
U.S. Department of Transportation

N

Texas Department of Transportation

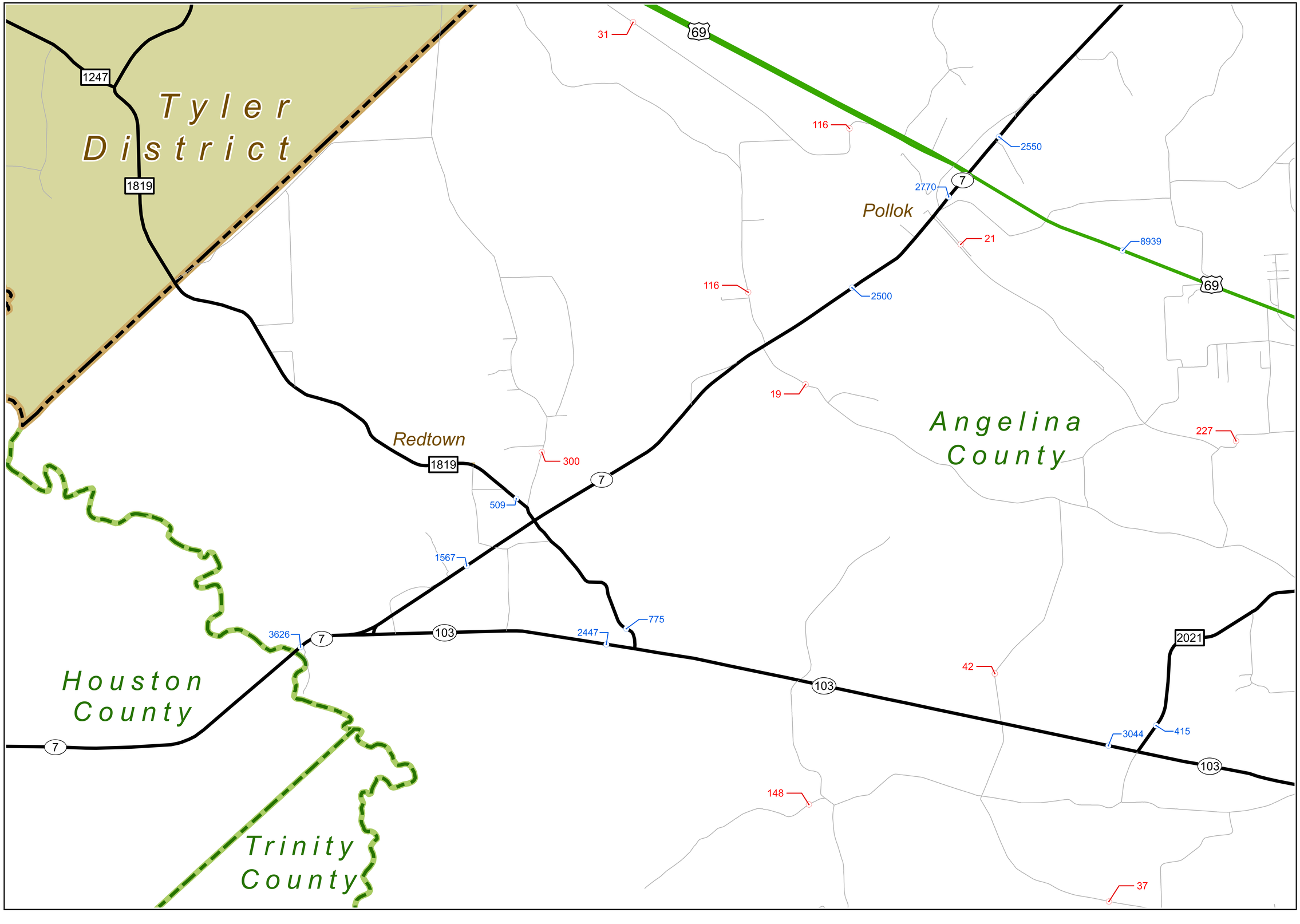

ADT	FM	RS	Dams
AADT	FS	SH	Lakes
Roads	IH	SL	Towns
BF	PR	SS	Cities
BI	RE	UA	District
BS	RM	UP	County
BU	RR	US	

COPYRIGHT 2014 by the Texas Department of Transporation. All rights reserved.

NOTICE: Volumes shown in red are 24-hour unadjusted axle counts divided by 2. Traffic volumes are not adjusted for trucks or seasonal variation.

NOTICE: This map has been prepared for internal use by the Texas Department of Transporation. Accuracy is limited to the validity of available data.

Miles
0 0.5 1

2013 LUFKIN URBAN TRAFFIC MAP

PREPARED BY THE
Texas Department of Transoportation
Transportation Planning and Programming Division
IN COOPERATION WITH THE
U.S. Department of Transportation

N

Texas Department of Transportation

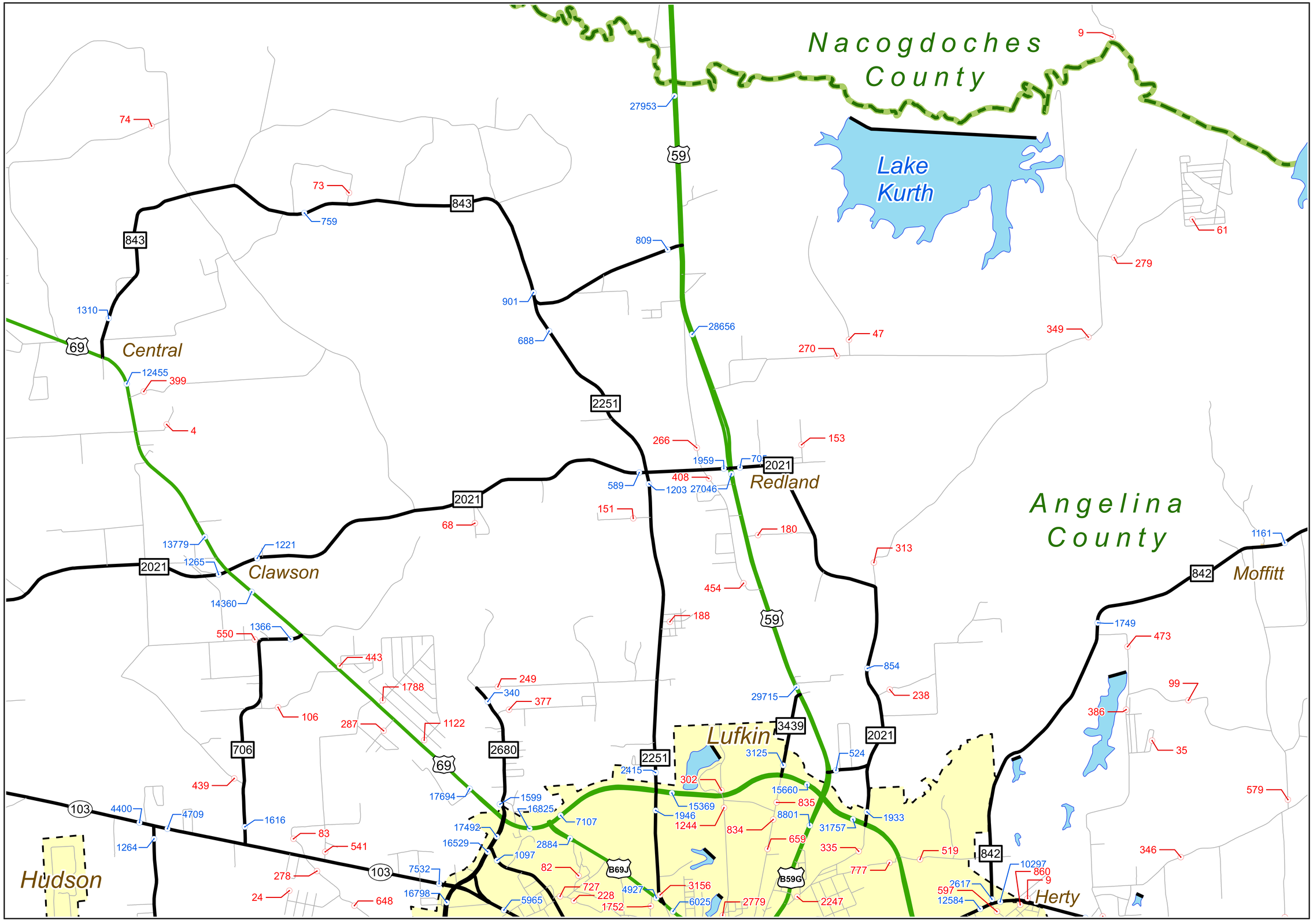

ADT	FM	RS	Dams
AADT	FS	SH	Lakes
Roads	IH	SL	Towns
BF	PR	SS	Cities
BI	RE	UA	District
BS	RM	UP	County
BU	RR	US	

COPYRIGHT 2014 by the Texas Department of Transporation. All rights reserved.

NOTICE: Volumes shown in red are 24-hour unadjusted axle counts divided by 2. Traffic volumes are not adjusted for trucks or seasonal variation.

NOTICE: This map has been prepared for internal use by the Texas Department of Transporation. Accuracy is limited to the validity of available data.

Miles
0 0.5 1

2013 LUFKIN URBAN TRAFFIC MAP

PREPARED BY THE
Texas Department of Transoportation
Transportation Planning and Programming Division
IN COOPERATION WITH THE
U.S. Department of Transportation

N

Texas Department of Transportation

SHEET 41 OF 106 URBAN SHEETS

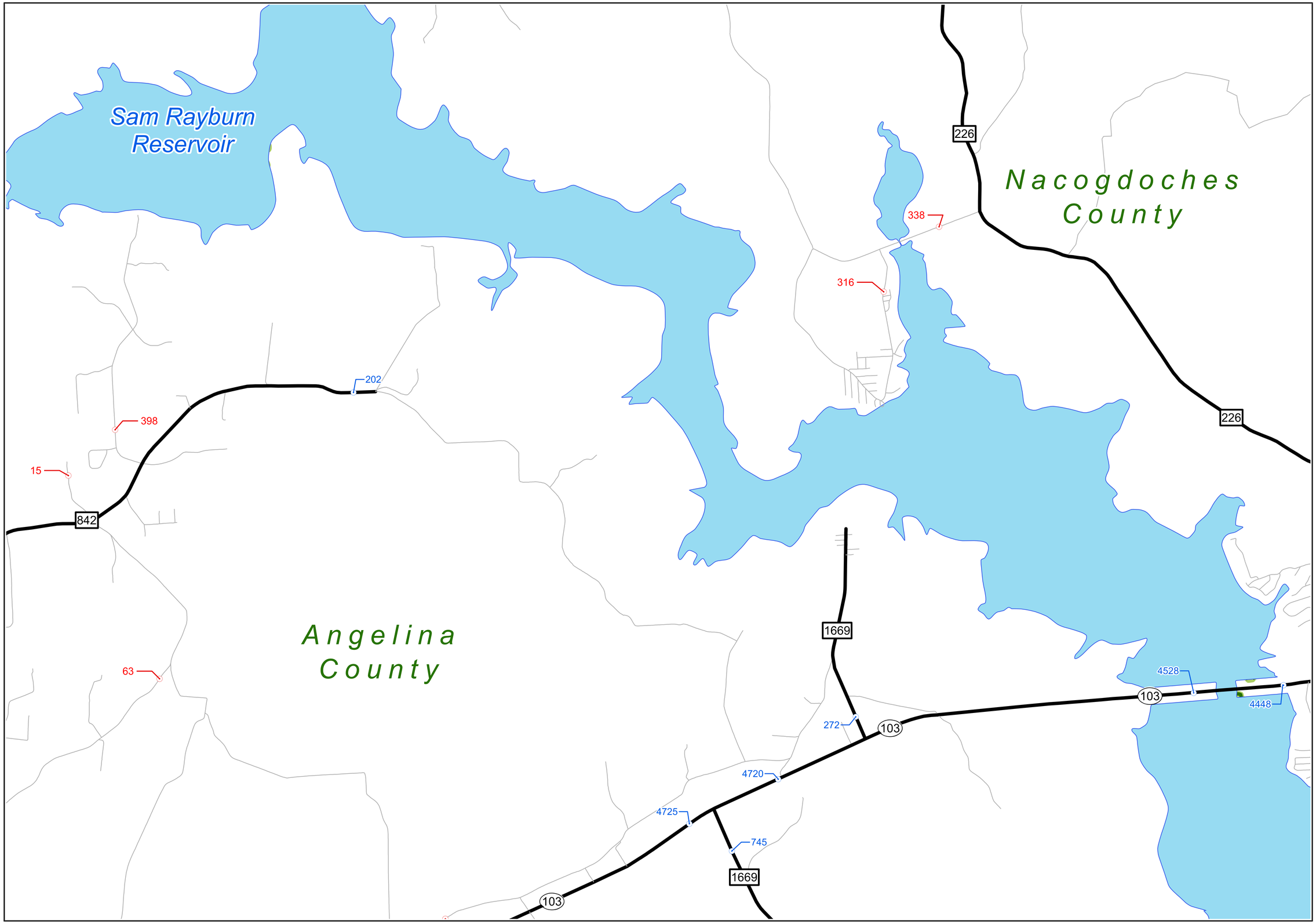

ADT — FM — RS — Dams
AADT — FS — SH — Lakes
Roads — IH — SL — Towns
BF — PR — SS — Cities
BI — RE — UA — District
BS — RM — UP — County
BU — RR — US

COPYRIGHT 2014 by the Texas Department of Transporation. All rights reserved.

NOTICE: Volumes shown in red are 24-hour unadjusted axle counts divided by 2. Traffic volumes are not adjusted for trucks or seasonal variation.

NOTICE: This map has been prepared for internal use by the Texas Department of Transporation. Accuracy is limited to the validity of available data.

Miles
0 0.5 1

2013 LUFKIN URBAN TRAFFIC MAP

PREPARED BY THE
Texas Department of Transoportation
Transportation Planning and Programming Division
IN COOPERATION WITH THE
U.S. Department of Transportation

N

Texas Department of Transportation

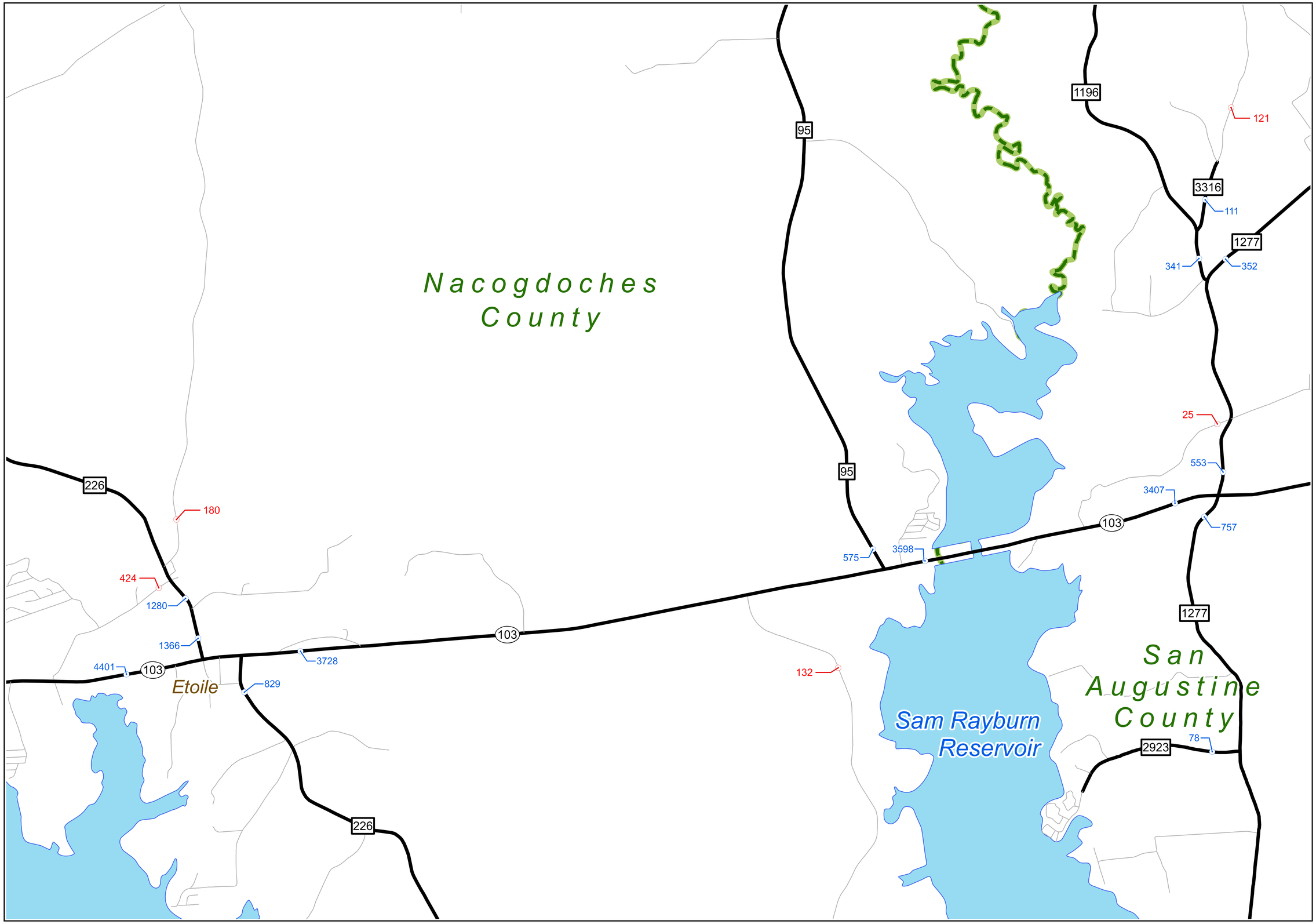

ADT	FM	RS	Dams
AADT	FS	SH	Lakes
Roads	IH	SL	Towns
BF	PR	SS	Cities
BI	RE	UA	District
BS	RM	UP	County
BU	RR	US	

COPYRIGHT 2014 by the Texas Department of Transporation. All rights reserved.

NOTICE: Volumes shown in red are 24-hour unadjusted axle counts divided by 2. Traffic volumes are not adjusted for trucks or seasonal variation.

NOTICE: This map has been prepared for internal use by the Texas Department of Transportation. Accuracy is limited to the validity of available data.

Miles
0 0.5 1

2013 LUFKIN URBAN TRAFFIC MAP

PREPARED BY THE
Texas Department of Transoportation
Transportation Planning and Programming Division
IN COOPERATION WITH THE
U.S. Department of Transportation

N

Texas Department of Transportation

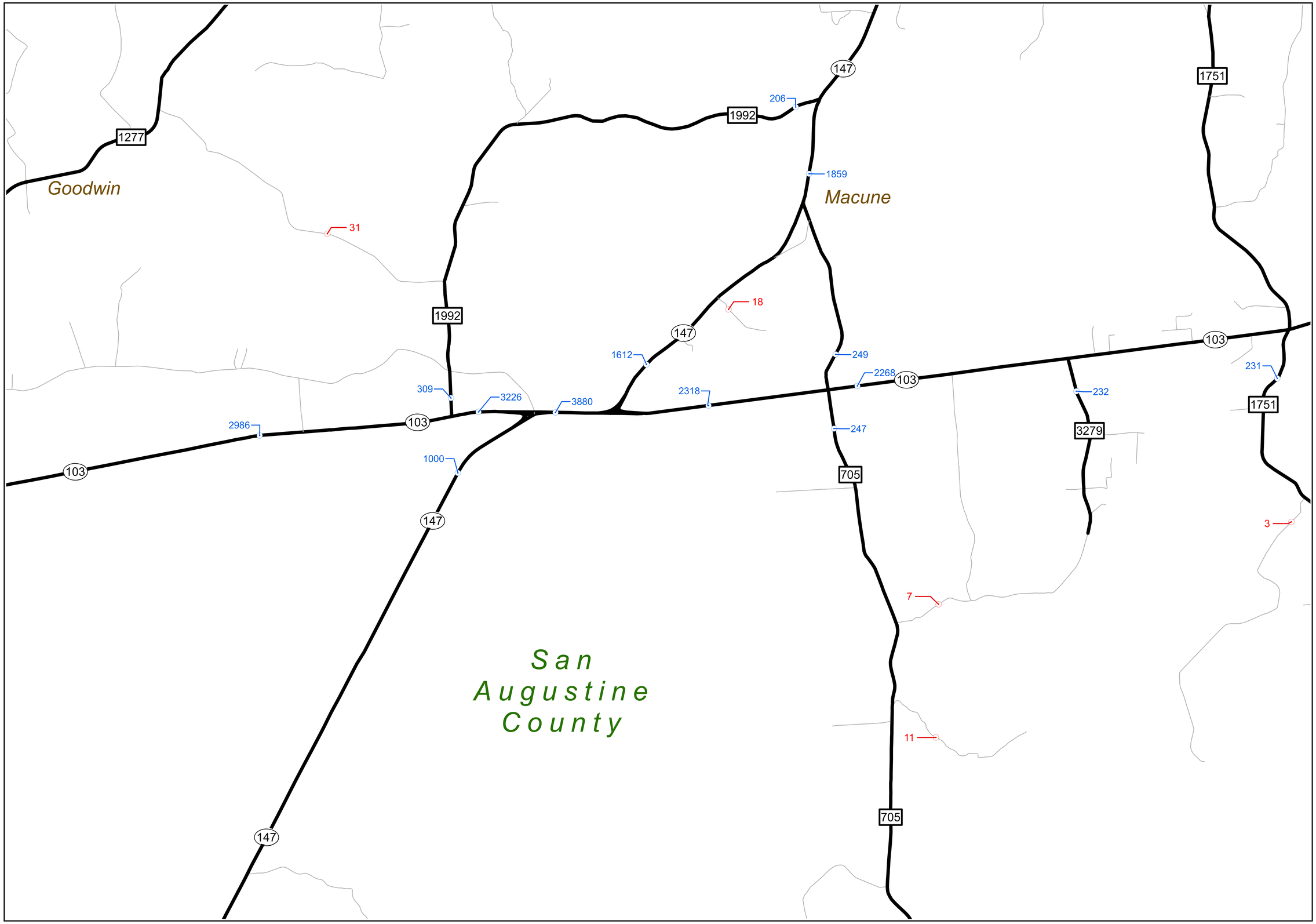

ADT	FM	RS	Dams
AADT	FS	SH	Lakes
Roads	IH	SL	Towns
BF	PR	SS	Cities
BI	RE	UA	District
BS	RM	UP	County
BU	RR	US	

COPYRIGHT 2014 by the Texas Department of Transporation. All rights reserved.

NOTICE: Volumes shown in red are 24-hour unadjusted axle counts divided by 2. Traffic volumes are not adjusted for trucks or seasonal variation.

NOTICE: This map has been prepared for internal use by the Texas Department of Transporation. Accuracy is limited to the validity of available data.

Miles
0 0.5 1

2013 LUFKIN URBAN TRAFFIC MAP

PREPARED BY THE
Texas Department of Transoportation
Transportation Planning and Programming Division
IN COOPERATION WITH THE
U.S. Department of Transportation

N

Texas Department of Transportation

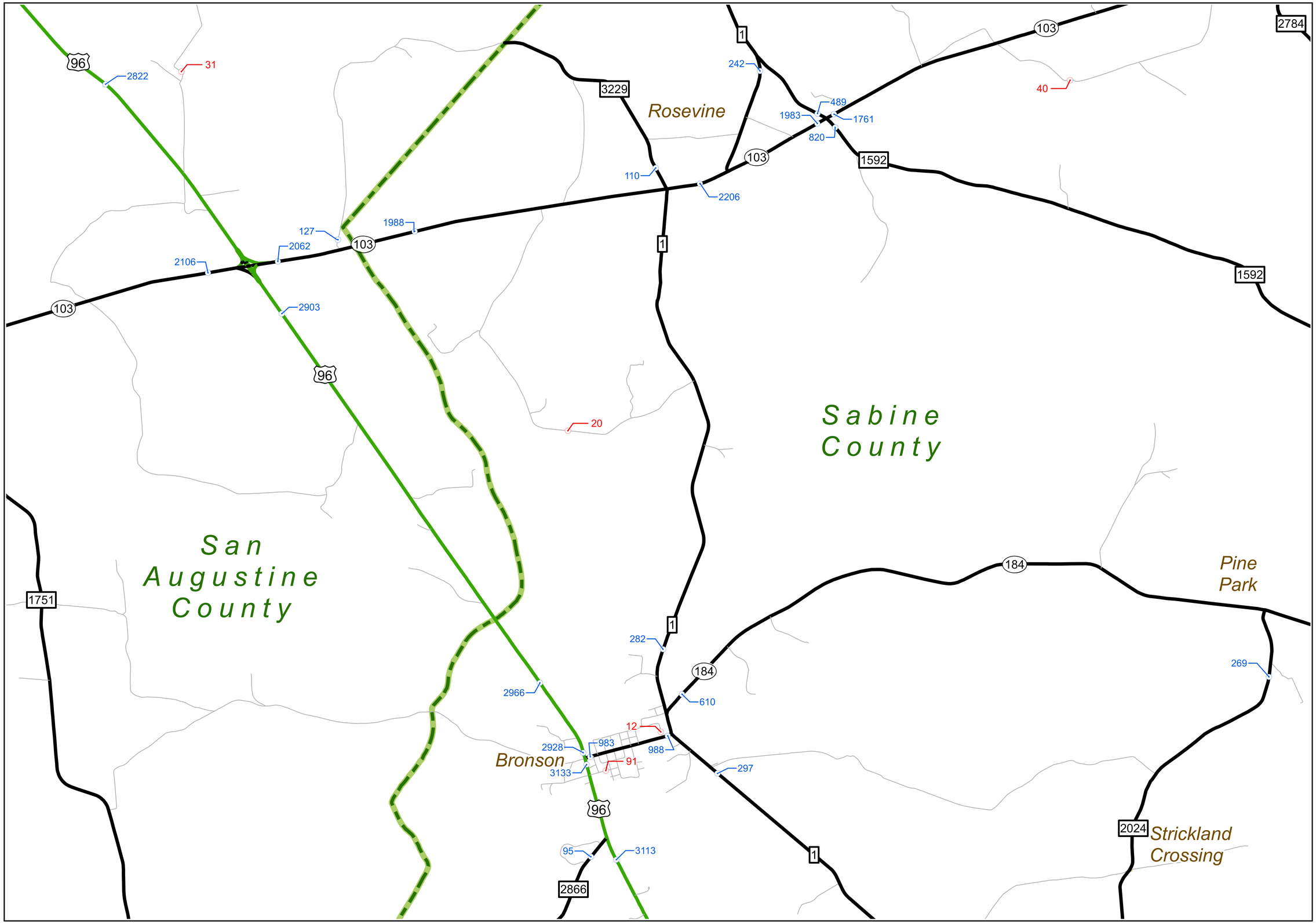

ADT — FM — RS — Dams
AADT — FS — SH — Lakes
Roads — IH — SL — Towns
BF — PR — SS — Cities
BI — RE — UA — District
BS — RM — UP — County
BU — RR — US

COPYRIGHT 2014 by the Texas Department of Transporation. All rights reserved.

NOTICE: Volumes shown in red are 24-hour unadjusted axle counts divided by 2. Traffic volumes are not adjusted for trucks or seasonal variation.

NOTICE: This map has been prepared for internal use by the Texas Department of Transporation. Accuracy is limited to the validity of available data.

Miles
0 0.5 1

2013 LUFKIN URBAN TRAFFIC MAP

PREPARED BY THE
Texas Department of Transoportation
Transportation Planning and Programming Division
IN COOPERATION WITH THE
U.S. Department of Transportation

N

Texas Department of Transportation

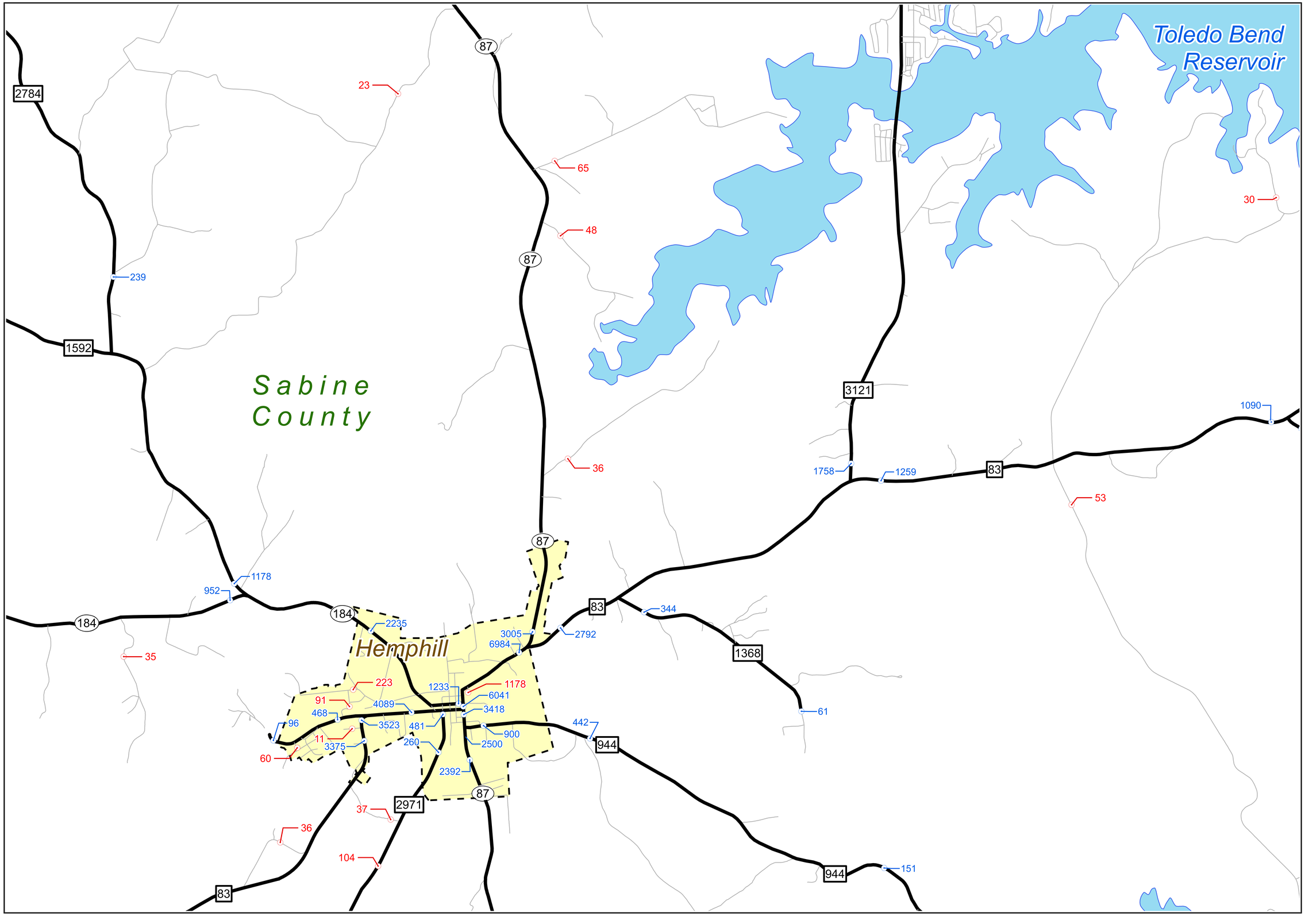

ADT — AADT — Roads — BF — BI — BS — BU
FM — FS — IH — PR — RE — RM — RR
RS — SH — SL — SS — UA — UP — US
Dams — Lakes — Towns — Cities — District — County

COPYRIGHT 2014 by the Texas Department of Transporation. All rights reserved.

NOTICE: Volumes shown in red are 24-hour unadjusted axle counts divided by 2. Traffic volumes are not adjusted for trucks or seasonal variation.

NOTICE: This map has been prepared for internal use by the Texas Department of Transportation. Accuracy is limited to the validity of available data.

Miles
0 0.5 1

2013 LUFKIN URBAN TRAFFIC MAP

PREPARED BY THE
Texas Department of Transoportation
Transportation Planning and Programming Division
IN COOPERATION WITH THE
U.S. Department of Transportation

N

Texas Department of Transportation

SHEET 46 OF 106 URBAN SHEETS

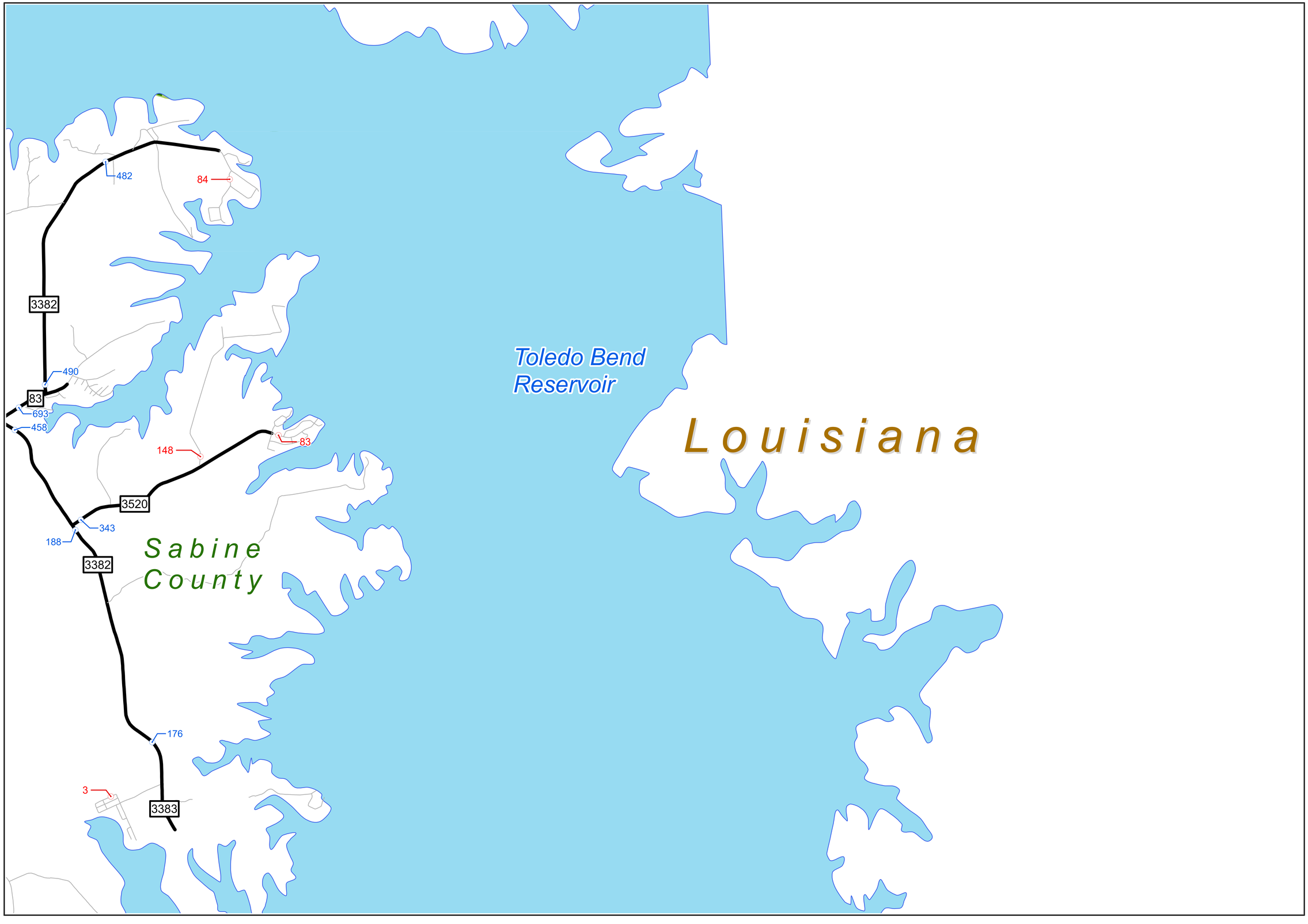

ADT	FM	RS	Dams
AADT	FS	SH	Lakes
Roads	IH	SL	Towns
BF	PR	SS	Cities
BI	RE	UA	District
BS	RM	UP	County
BU	RR	US	

COPYRIGHT 2014 by the Texas Department of Transporation. All rights reserved.

NOTICE: Volumes shown in red are 24-hour unadjusted axle counts divided by 2. Traffic volumes are not adjusted for trucks or seasonal variation.

NOTICE: This map has been prepared for internal use by the Texas Department of Transporation. Accuracy is limited to the validity of available data.

Miles
0 0.5 1

2013 LUFKIN URBAN TRAFFIC MAP

PREPARED BY THE
Texas Department of Transoportation
Transportation Planning and Programming Division
IN COOPERATION WITH THE
U.S. Department of Transportation

N

Texas Department of Transportation

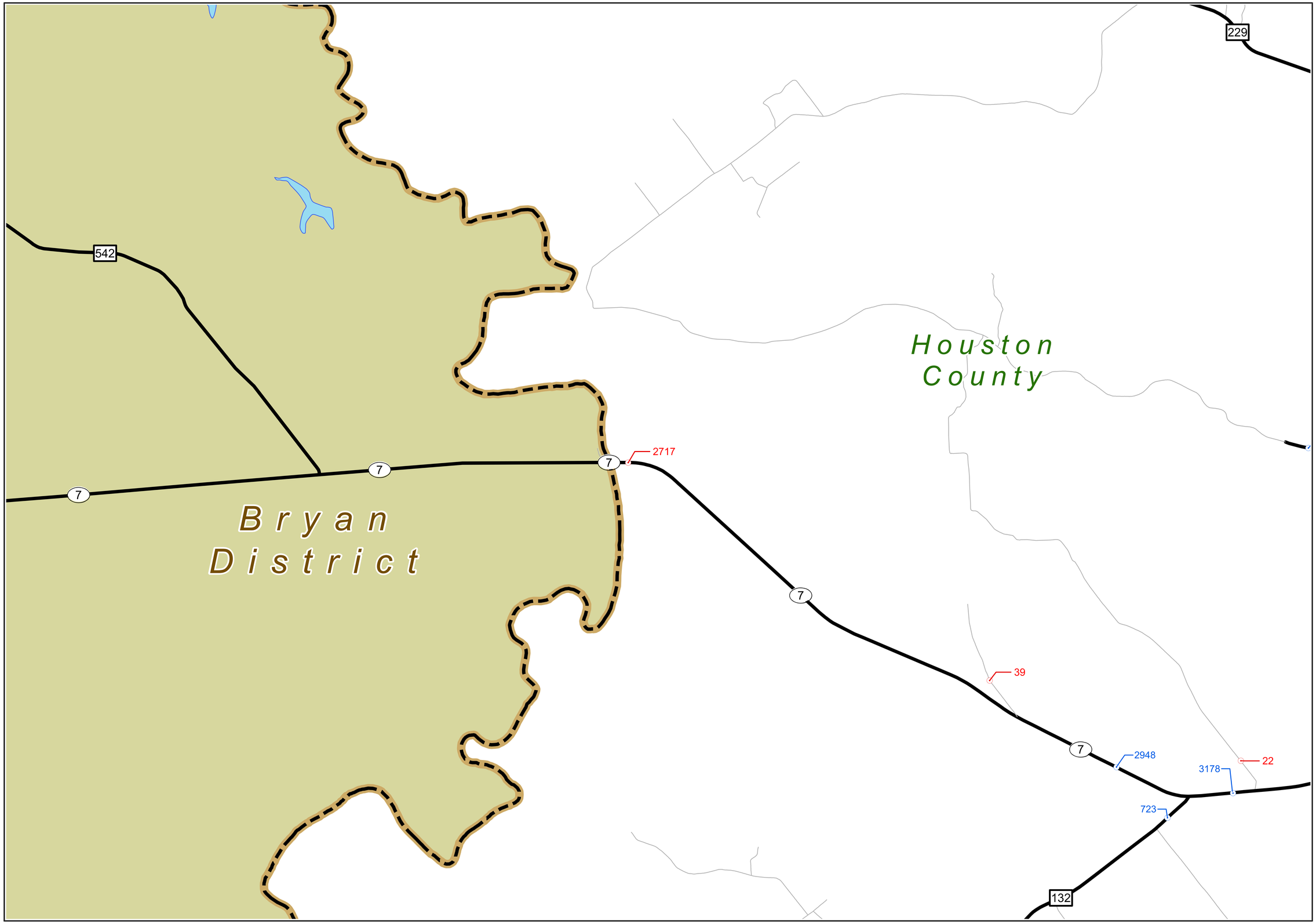

ADT	FM	RS	Dams
AADT	FS	SH	Lakes
Roads	IH	SL	Towns
BF	PR	SS	Cities
BI	RE	UA	District
BS	RM	UP	County
BU	RR	US	

COPYRIGHT 2014 by the Texas Department of Transporation. All rights reserved.

NOTICE: Volumes shown in red are 24-hour unadjusted axle counts divided by 2. Traffic volumes are not adjusted for trucks or seasonal variation.

NOTICE: This map has been prepared for internal use by the Texas Department of Transporation. Accuracy is limited to the validity of available data.

Miles
0 0.5 1

2013 LUFKIN URBAN TRAFFIC MAP

PREPARED BY THE
Texas Department of Transoportation
Transportation Planning and Programming Division
IN COOPERATION WITH THE
U.S. Department of Transportation

N

Texas Department of Transportation

SHEET 48 OF 106 URBAN SHEETS

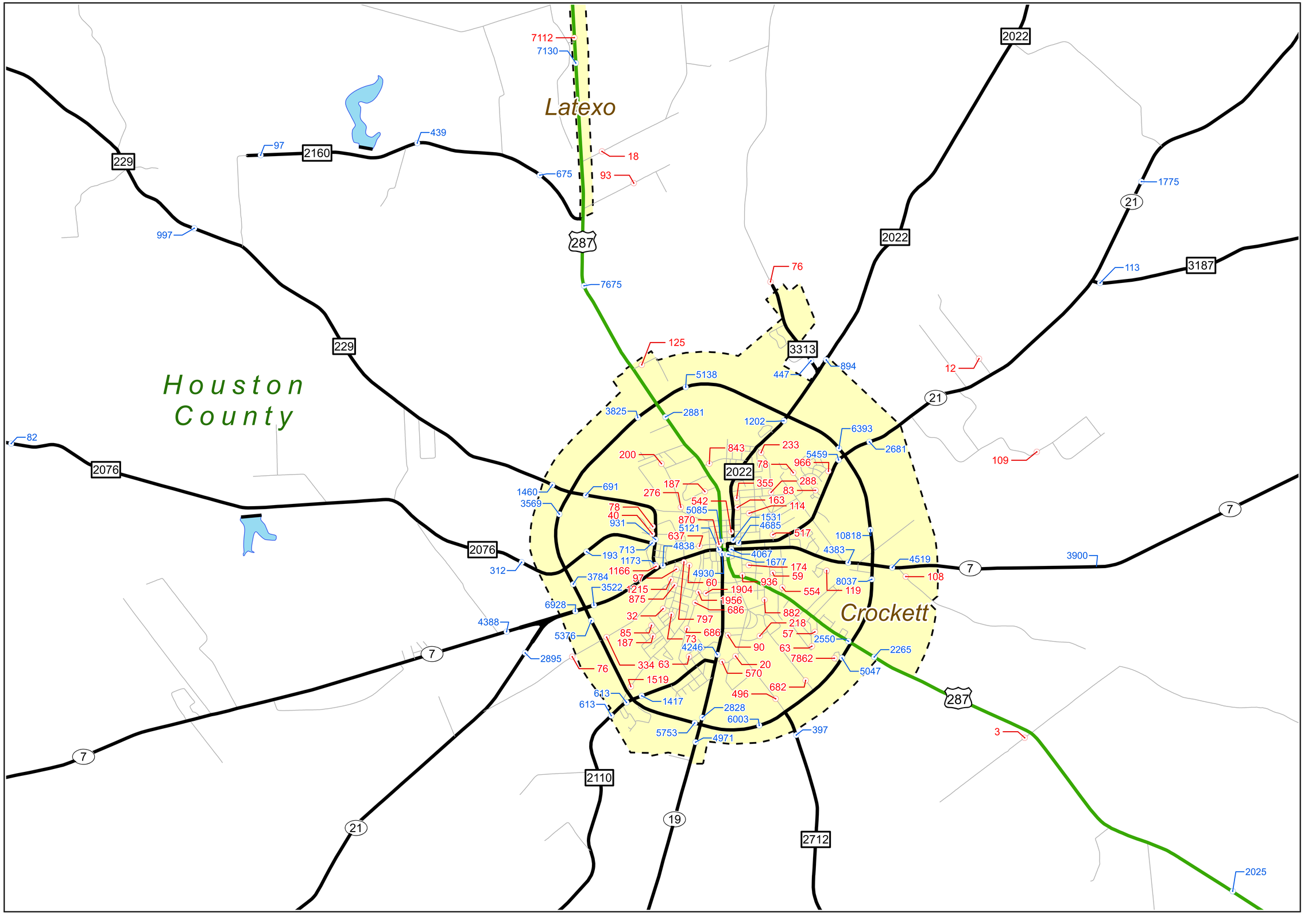

ADT	FM	RS	Dams
AADT	FS	SH	Lakes
Roads	IH	SL	Towns
BF	PR	SS	Cities
BI	RE	UA	District
BS	RM	UP	County
BU	RR	US	

COPYRIGHT 2014 by the Texas Department of Transporation. All rights reserved.

NOTICE: Volumes shown in red are 24-hour unadjusted axle counts divided by 2. Traffic volumes are not adjusted for trucks or seasonal variation.

NOTICE: This map has been prepared for internal use by the Texas Department of Transporation. Accuracy is limited to the validity of available data.

Miles
0 0.5 1

2013 LUFKIN URBAN TRAFFIC MAP

PREPARED BY THE
Texas Department of Transoportation
Transportation Planning and Programming Division
IN COOPERATION WITH THE
U.S. Department of Transportation

N

Texas Department of Transportation

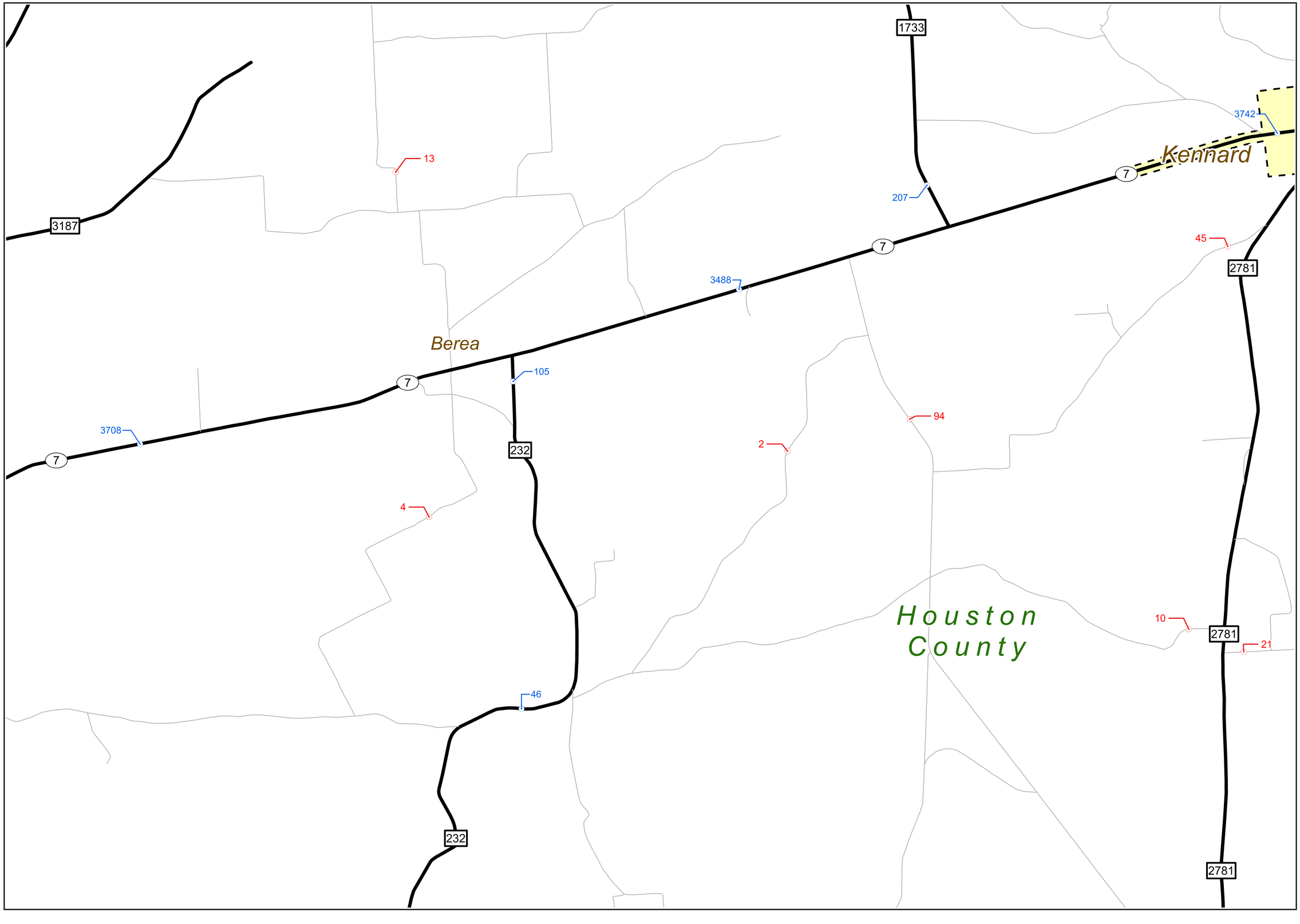

ADT	FM	RS	Dams
AADT	FS	SH	Lakes
Roads	IH	SL	Towns
BF	PR	SS	Cities
BI	RE	UA	District
BS	RM	UP	County
BU	RR	US	

COPYRIGHT 2014 by the Texas Department of Transporation. All rights reserved.

NOTICE: Volumes shown in red are 24-hour unadjusted axle counts divided by 2. Traffic volumes are not adjusted for trucks or seasonal variation.

NOTICE: This map has been prepared for internal use by the Texas Department of Transporation. Accuracy is limited to the validity of available data.

Miles
0 0.5 1

2013 LUFKIN URBAN TRAFFIC MAP

PREPARED BY THE
Texas Department of Transoportation
Transportation Planning and Programming Division
IN COOPERATION WITH THE
U.S. Department of Transportation

N

Texas Department of Transportation

SHEET 50 OF 106 URBAN SHEETS

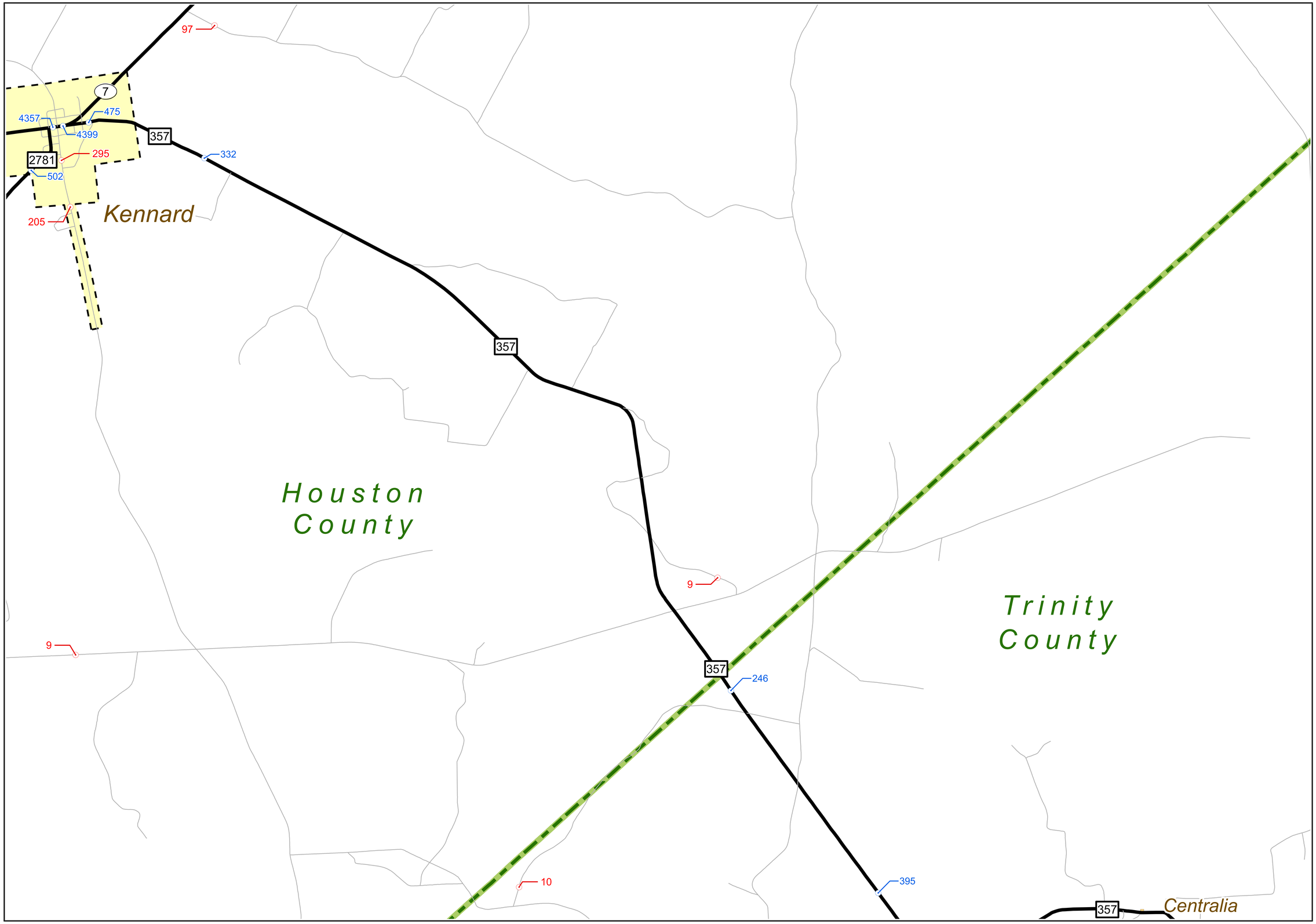

ADT	FM	RS	Dams
AADT	FS	SH	Lakes
Roads	IH	SL	Towns
BF	PR	SS	Cities
BI	RE	UA	District
BS	RM	UP	County
BU	RR	US	

COPYRIGHT 2014 by the Texas Department of Transporation.
All rights reserved.
NOTICE: Volumes shown in red are 24-hour unadjusted axle counts divided by 2. Traffic volumes are not adjusted for trucks or seasonal variation.
NOTICE: This map has been prepared for internal use by the Texas Department of Transporation. Accuracy is limited to the validity of available data.

Miles
0 0.5 1

2013 LUFKIN URBAN TRAFFIC MAP

PREPARED BY THE
Texas Department of Transoportation
Transportation Planning and Programming Division
IN COOPERATION WITH THE
U.S. Department of Transportation

N

Texas Department of Transportation

ADT — FM — RS — Dams
AADT — FS — SH — Lakes
Roads — IH — SL — Towns
BF — PR — SS — Cities
BI — RE — UA — District
BS — RM — UP — County
BU — RR — US

COPYRIGHT 2014 by the Texas Department of Transporation. All rights reserved.

NOTICE: Volumes shown in red are 24-hour unadjusted axle counts divided by 2. Traffic volumes are not adjusted for trucks or seasonal variation.

NOTICE: This map has been prepared for internal use by the Texas Department of Transporation. Accuracy is limited to the validity of available data.

Miles
0 0.5 1

2013 LUFKIN URBAN TRAFFIC MAP

PREPARED BY THE
Texas Department of Transoportation
Transportation Planning and Programming Division
IN COOPERATION WITH THE
U.S. Department of Transportation

N

Texas Department of Transportation

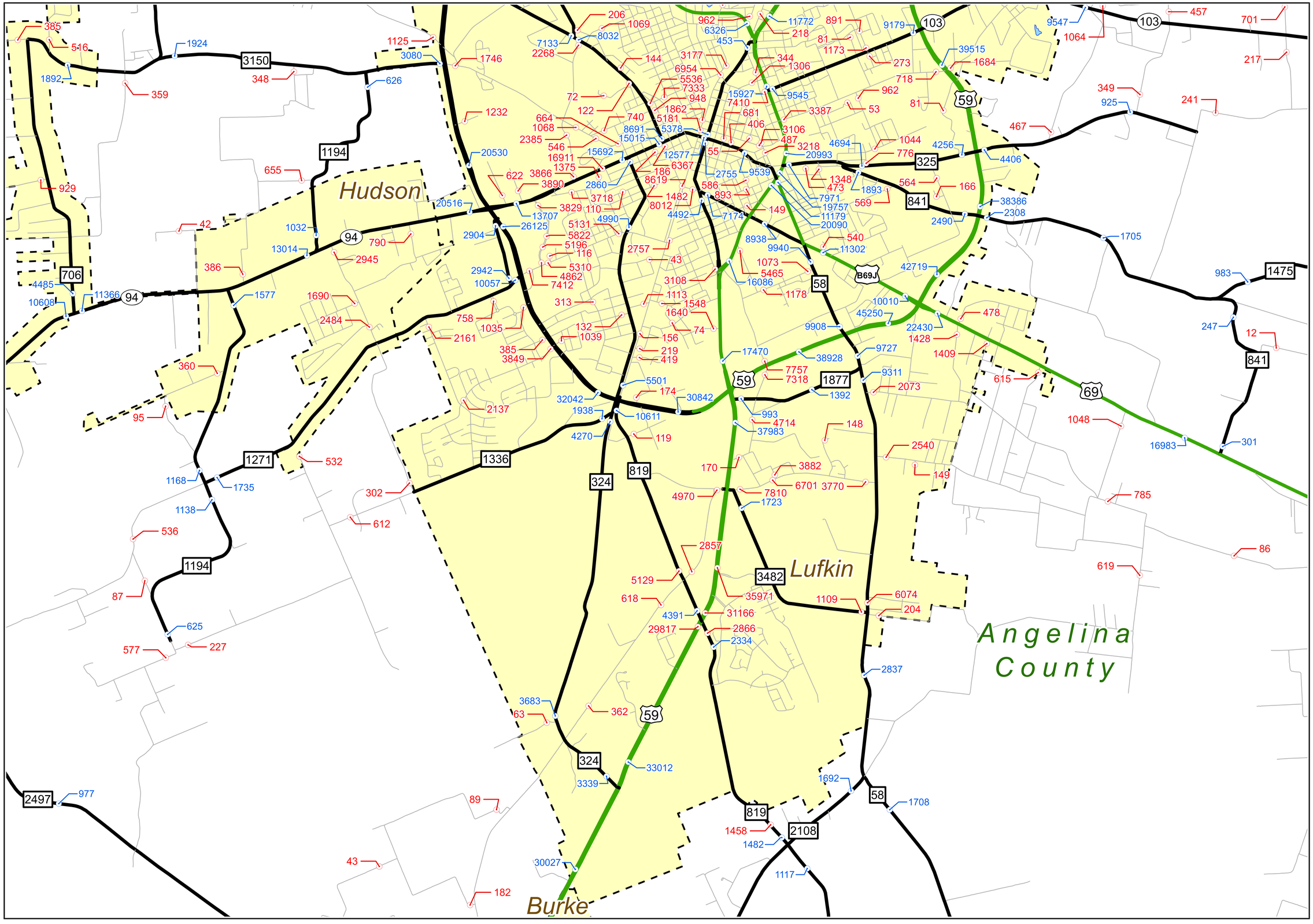

ADT — FM — RS — Dams
AADT — FS — SH — Lakes
Roads — IH — SL — Towns
BF — PR — SS — Cities
BI — RE — UA — District
BS — RM — UP — County
BU — RR — US

COPYRIGHT 2014 by the Texas Department of Transporation. All rights reserved.

NOTICE: Volumes shown in red are 24-hour unadjusted axle counts divided by 2. Traffic volumes are not adjusted for trucks or seasonal variation.

NOTICE: This map has been prepared for internal use by the Texas Department of Transporation. Accuracy is limited to the validity of available data.

Miles
0 0.5 1

2013 LUFKIN URBAN TRAFFIC MAP

PREPARED BY THE
Texas Department of Transportation
Transportation Planning and Programming Division
IN COOPERATION WITH THE
U.S. Department of Transportation

N

Texas Department of Transportation

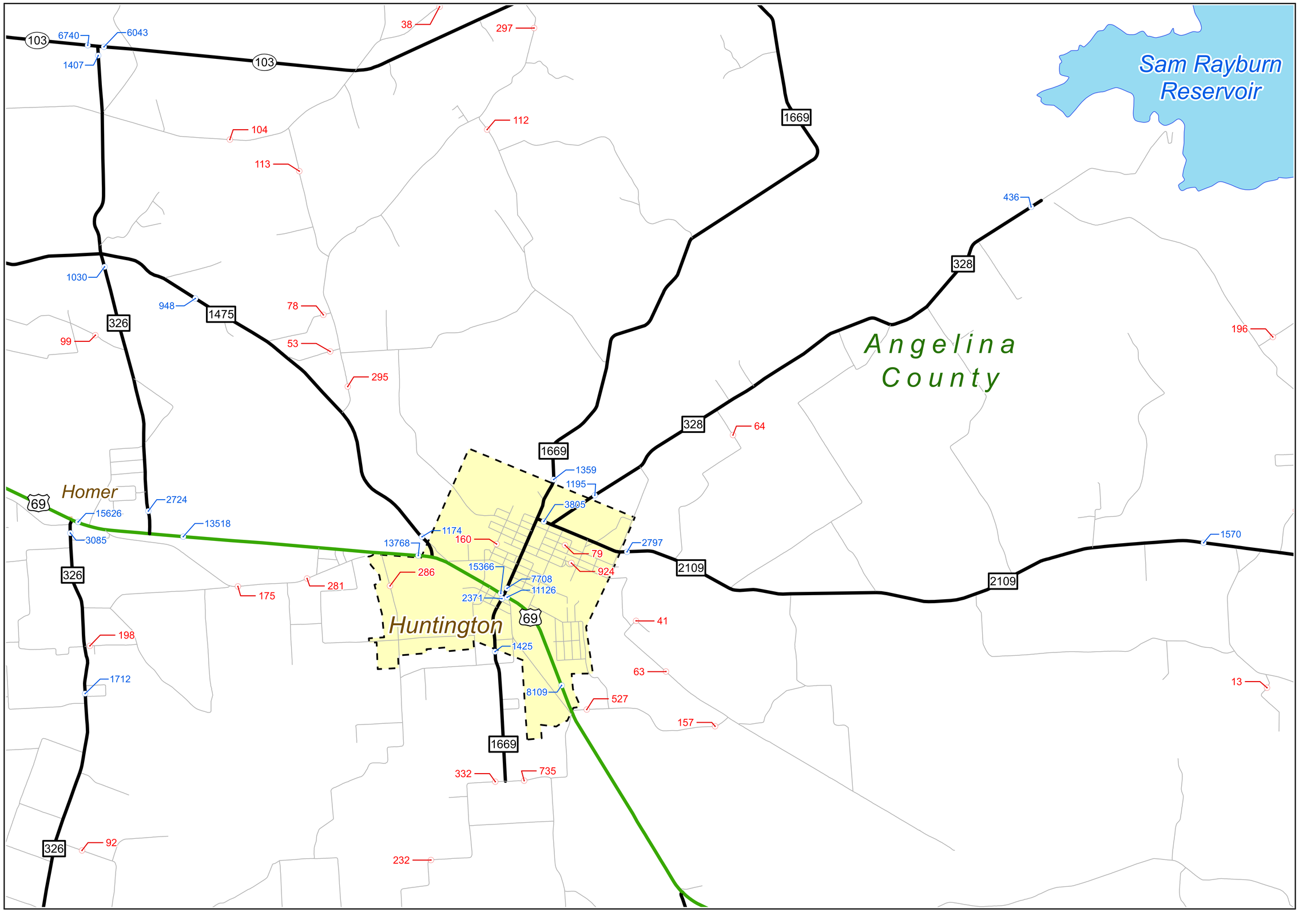

ADT — FM — RS — Dams
AADT — FS — SH — Lakes
Roads — IH — SL — Towns
BF — PR — SS — Cities
BI — RE — UA — District
BS — RM — UP — County
BU — RR — US

COPYRIGHT 2014 by the Texas Department of Transporation. All rights reserved.

NOTICE: Volumes shown in red are 24-hour unadjusted axle counts divided by 2. Traffic volumes are not adjusted for trucks or seasonal variation.

NOTICE: This map has been prepared for internal use by the Texas Department of Transporation. Accuracy is limited to the validity of available data.

Miles
0 0.5 1

2013 LUFKIN URBAN TRAFFIC MAP

PREPARED BY THE
Texas Department of Transoportation
Transportation Planning and Programming Division
IN COOPERATION WITH THE
U.S. Department of Transportation

N

Texas Department of Transportation

SHEET 54 OF 106 URBAN SHEETS

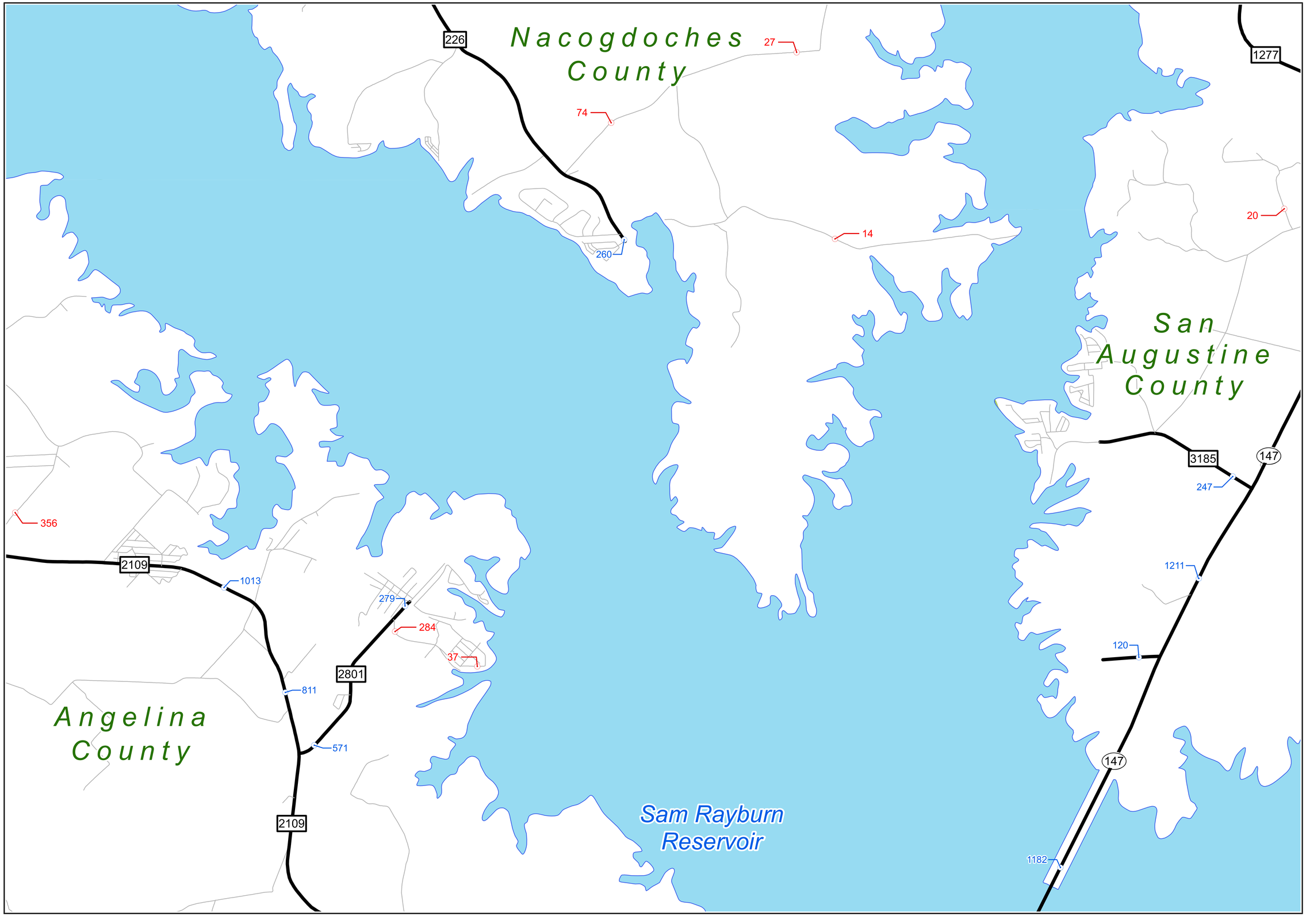

ADT	FM	RS	Dams
AADT	FS	SH	Lakes
Roads	IH	SL	Towns
BF	PR	SS	Cities
BI	RE	UA	District
BS	RM	UP	County
BU	RR	US	

COPYRIGHT 2014 by the Texas Department of Transporation. All rights reserved.

NOTICE: Volumes shown in red are 24-hour unadjusted axle counts divided by 2. Traffic volumes are not adjusted for trucks or seasonal variation.

NOTICE: This map has been prepared for internal use by the Texas Department of Transporation. Accuracy is limited to the validity of available data.

Miles
0 0.5 1

2013 LUFKIN URBAN TRAFFIC MAP

PREPARED BY THE
Texas Department of Transoportation
Transportation Planning and Programming Division
IN COOPERATION WITH THE
U.S. Department of Transportation

N

Texas Department of Transportation

SHEET 55 OF 106 URBAN SHEETS

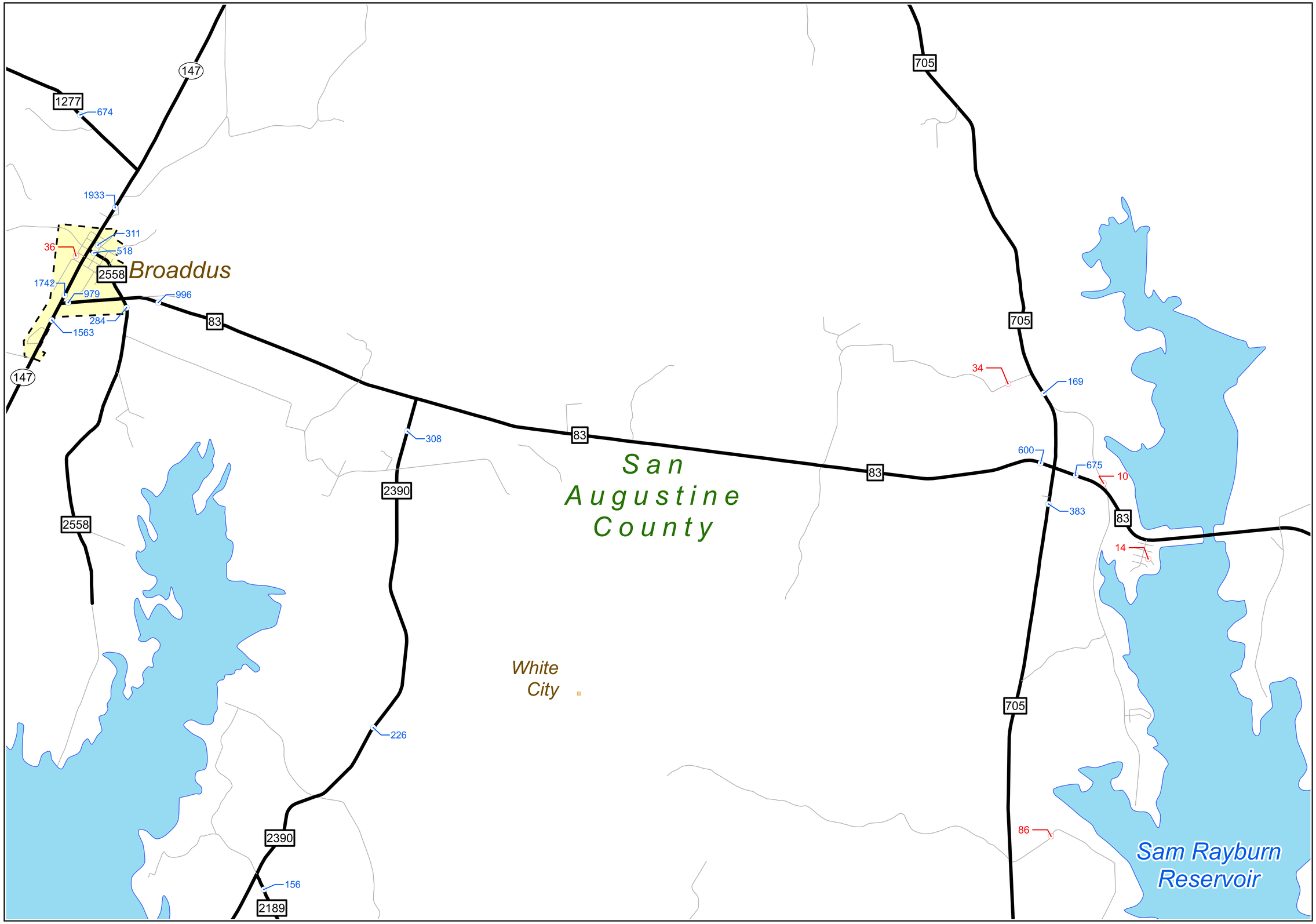

ADT	FM	RS	Dams
AADT	FS	SH	Lakes
Roads	IH	SL	Towns
BF	PR	SS	Cities
BI	RE	UA	District
BS	RM	UP	County
BU	RR	US	

COPYRIGHT 2014 by the Texas Department of Transporation. All rights reserved.

NOTICE: Volumes shown in red are 24-hour unadjusted axle counts divided by 2. Traffic volumes are not adjusted for trucks or seasonal variation.

NOTICE: This map has been prepared for internal use by the Texas Department of Transporation. Accuracy is limited to the validity of available data.

Miles
0 0.5 1

2013 LUFKIN URBAN TRAFFIC MAP

PREPARED BY THE
Texas Department of Transoportation
Transportation Planning and Programming Division
IN COOPERATION WITH THE
U.S. Department of Transportation

N

Texas Department of Transportation

SHEET 56 OF 106 URBAN SHEETS

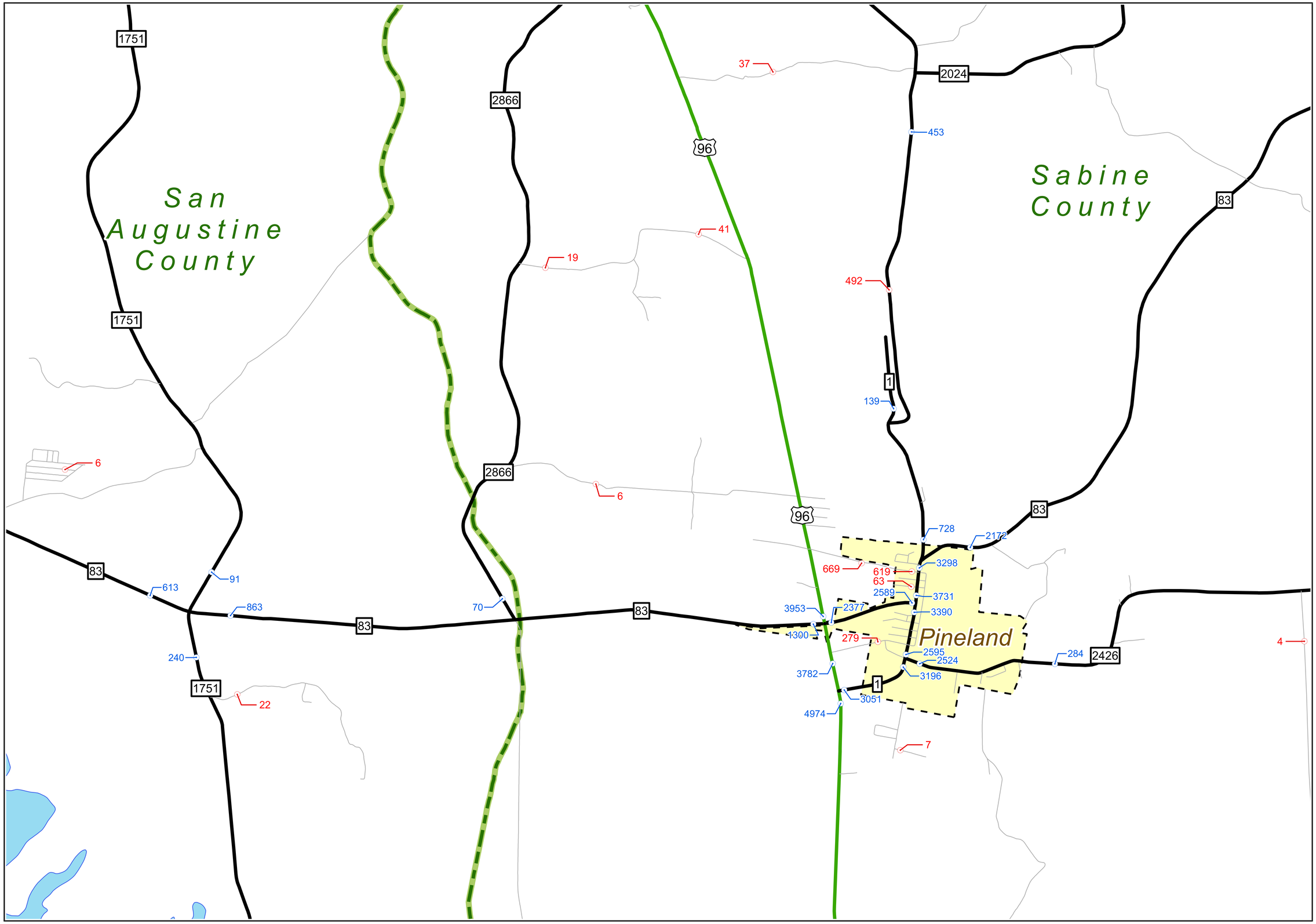

ADT — FM — RS — Dams
AADT — FS — SH — Lakes
Roads — IH — SL — Towns
BF — PR — SS — Cities
BI — RE — UA — District
BS — RM — UP — County
BU — RR — US

COPYRIGHT 2014 by the Texas Department of Transporation. All rights reserved.

NOTICE: Volumes shown in red are 24-hour unadjusted axle counts divided by 2. Traffic volumes are not adjusted for trucks or seasonal variation.

NOTICE: This map has been prepared for internal use by the Texas Department of Transporation. Accuracy is limited to the validity of available data.

Miles
0 0.5 1

2013 LUFKIN URBAN TRAFFIC MAP

PREPARED BY THE
Texas Department of Transoportation
Transportation Planning and Programming Division
IN COOPERATION WITH THE
U.S. Department of Transportation

N

Texas Department of Transportation

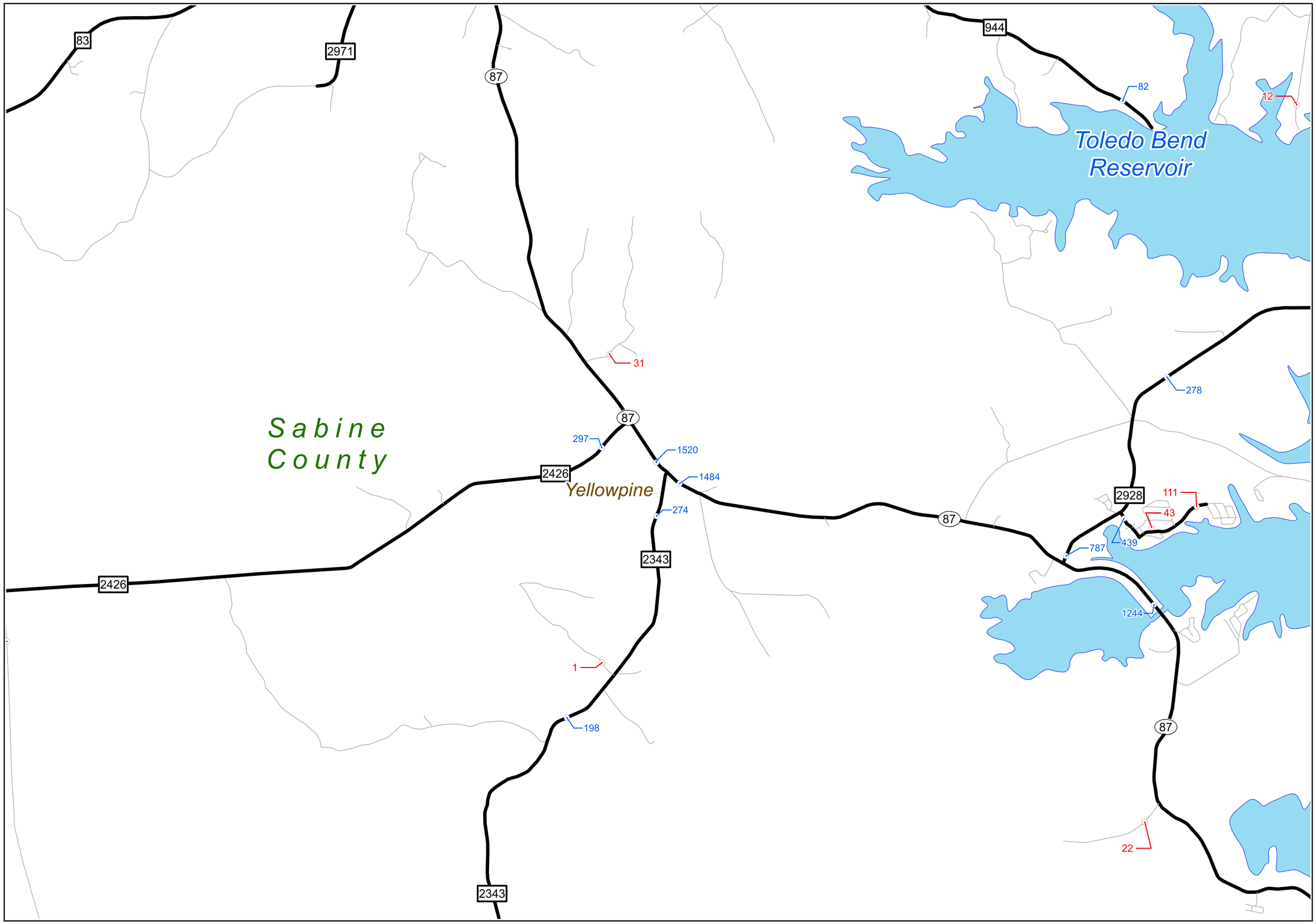

ADT — FM — RS — Dams
AADT — FS — SH — Lakes
Roads — IH — SL — Towns
BF — PR — SS — Cities
BI — RE — UA — District
BS — RM — UP — County
BU — RR — US

COPYRIGHT 2014 by the Texas Department of Transporation. All rights reserved.

NOTICE: Volumes shown in red are 24-hour unadjusted axle counts divided by 2. Traffic volumes are not adjusted for trucks or seasonal variation.

NOTICE: This map has been prepared for internal use by the Texas Department of Transporation. Accuracy is limited to the validity of available data.

Miles
0 0.5 1

2013 LUFKIN URBAN TRAFFIC MAP

PREPARED BY THE
Texas Department of Transoportation
Transportation Planning and Programming Division
IN COOPERATION WITH THE
U.S. Department of Transportation

N

Texas Department of Transportation

SHEET 58 OF 106 URBAN SHEETS

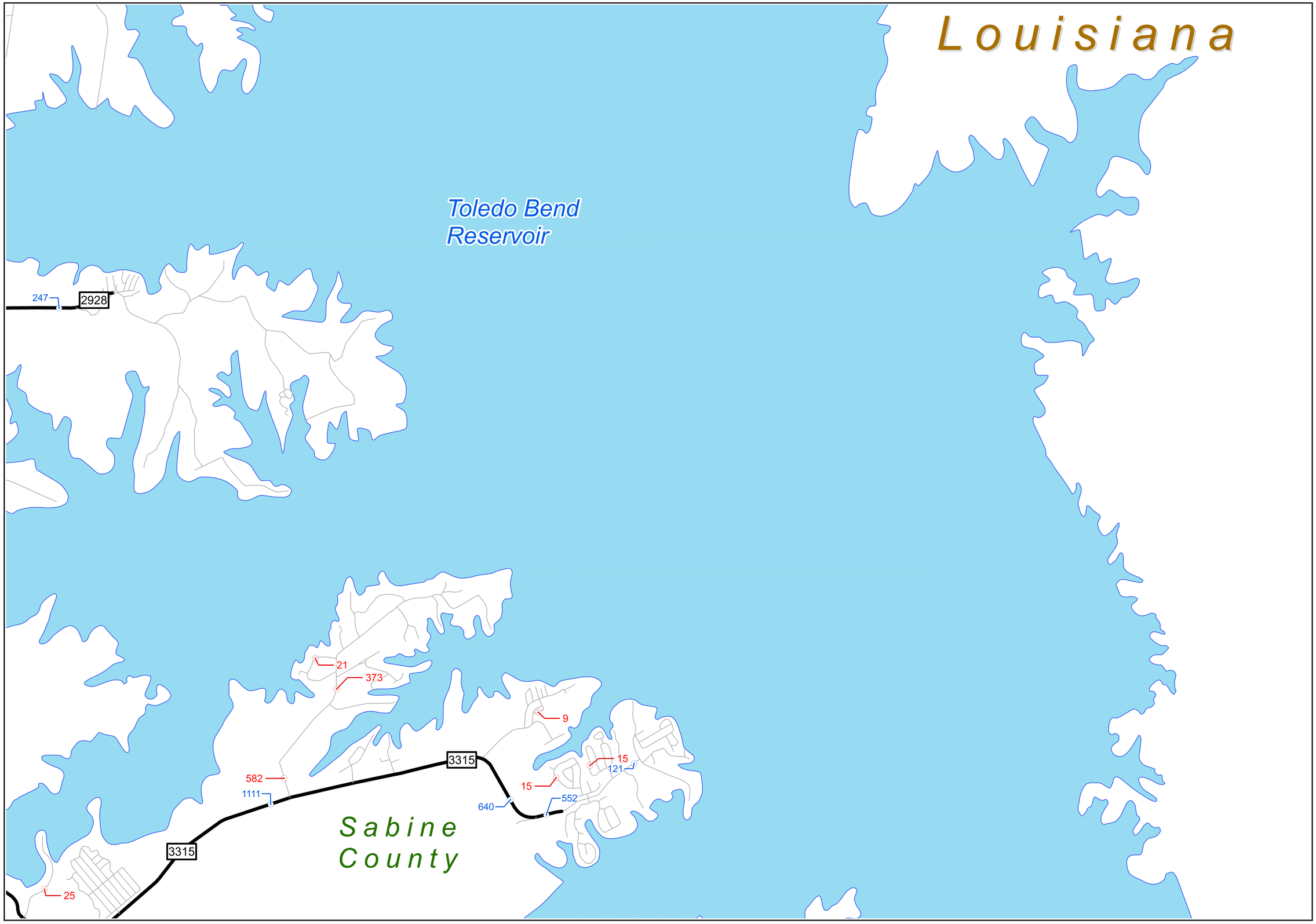

ADT	FM	RS	Dams
AADT	FS	SH	Lakes
Roads	IH	SL	Towns
BF	PR	SS	Cities
BI	RE	UA	District
BS	RM	UP	County
BU	RR	US	

COPYRIGHT 2014 by the Texas Department of Transporation. All rights reserved.

NOTICE: Volumes shown in red are 24-hour unadjusted axle counts divided by 2. Traffic volumes are not adjusted for trucks or seasonal variation.

NOTICE: This map has been prepared for internal use by the Texas Department of Transporation. Accuracy is limited to the validity of available data.

Miles
0 0.5 1

2013 LUFKIN URBAN TRAFFIC MAP

PREPARED BY THE
Texas Department of Transoportation
Transportation Planning and Programming Division
IN COOPERATION WITH THE
U.S. Department of Transportation

N

Texas Department of Transportation

ADT — FM — RS — Dams
AADT — FS — SH — Lakes
Roads — IH — SL — Towns
BF — PR — SS — Cities
BI — RE — UA — District
BS — RM — UP — County
BU — RR — US

COPYRIGHT 2014 by the Texas Department of Transporation. All rights reserved.

NOTICE: Volumes shown in red are 24-hour unadjusted axle counts divided by 2. Traffic volumes are not adjusted for trucks or seasonal variation.

NOTICE: This map has been prepared for internal use by the Texas Department of Transporation. Accuracy is limited to the validity of available data.

Miles
0 0.5 1

2013 LUFKIN URBAN TRAFFIC MAP

PREPARED BY THE
Texas Department of Transoportation
Transportation Planning and Programming Division
IN COOPERATION WITH THE
U.S. Department of Transportation

N

Texas Department of Transportation

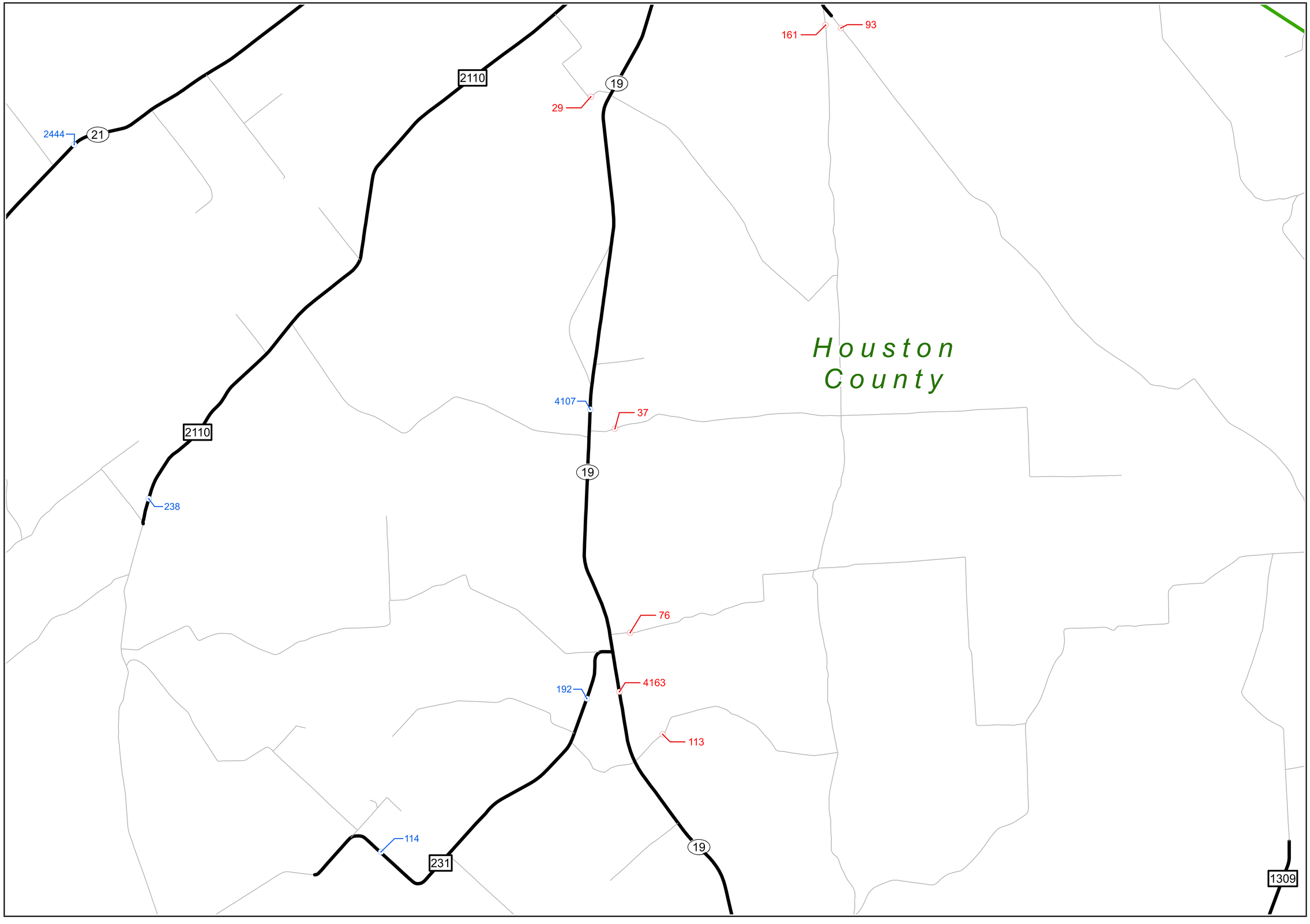

ADT — FM — RS — Dams
AADT — FS — SH — Lakes
Roads — IH — SL — Towns
BF — PR — SS — Cities
BI — RE — UA — District
BS — RM — UP — County
BU — RR — US

COPYRIGHT 2014 by the Texas Department of Transporation. All rights reserved.

NOTICE: Volumes shown in red are 24-hour unadjusted axle counts divided by 2. Traffic volumes are not adjusted for trucks or seasonal variation.

NOTICE: This map has been prepared for internal use by the Texas Department of Transporation. Accuracy is limited to the validity of available data.

Miles
0 0.5 1

2013 LUFKIN URBAN TRAFFIC MAP

PREPARED BY THE
Texas Department of Transoportation
Transportation Planning and Programming Division
IN COOPERATION WITH THE
U.S. Department of Transportation

N

Texas Department of Transportation

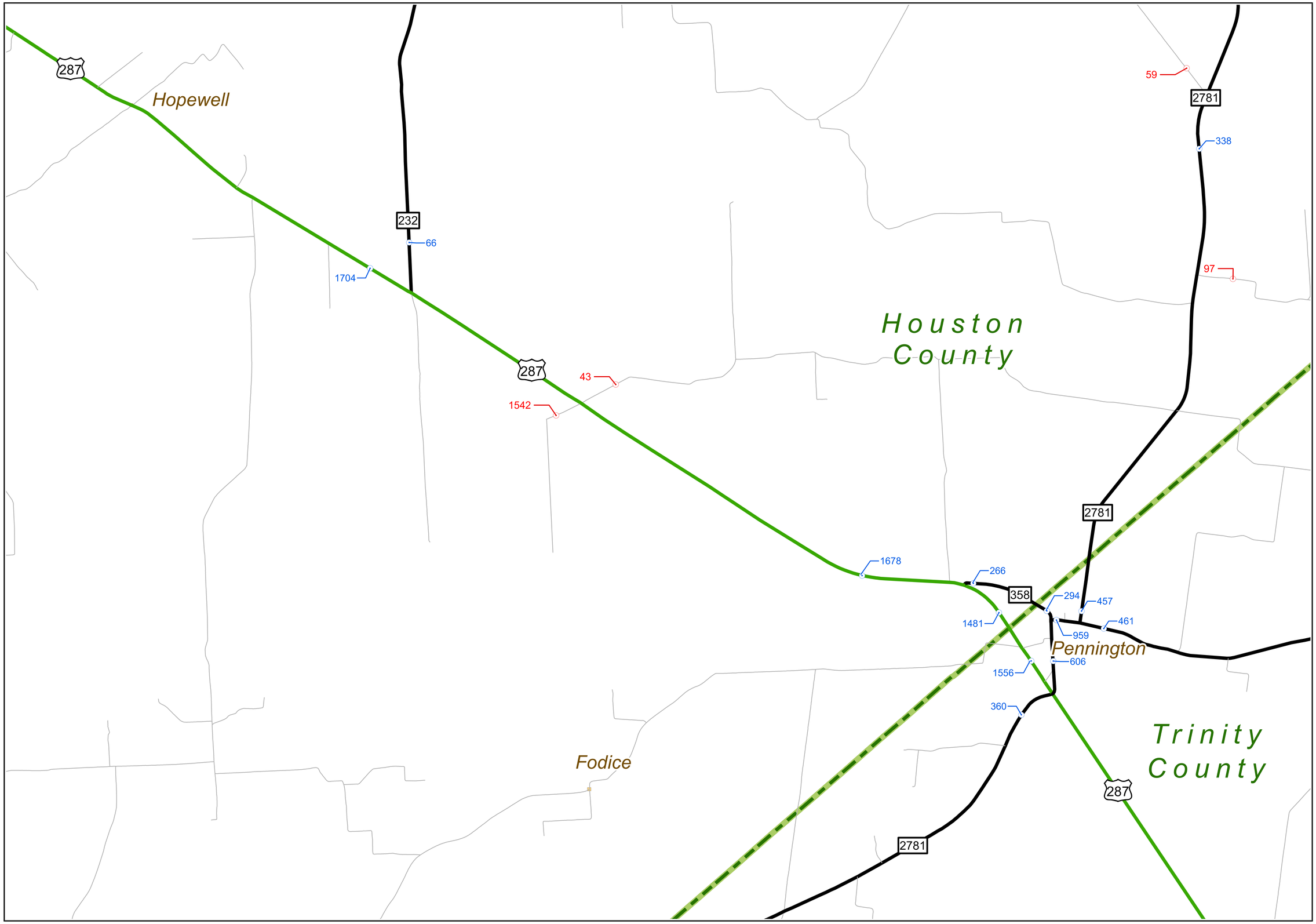

ADT	FM	RS	Dams
AADT	FS	SH	Lakes
Roads	IH	SL	Towns
BF	PR	SS	Cities
BI	RE	UA	District
BS	RM	UP	County
BU	RR	US	

COPYRIGHT 2014 by the Texas Department of Transporation. All rights reserved.

NOTICE: Volumes shown in red are 24-hour unadjusted axle counts divided by 2. Traffic volumes are not adjusted for trucks or seasonal variation.

NOTICE: This map has been prepared for internal use by the Texas Department of Transporation. Accuracy is limited to the validity of available data.

Miles
0 0.5 1

2013 LUFKIN URBAN TRAFFIC MAP

PREPARED BY THE
Texas Department of Transoportation
Transportation Planning and Programming Division
IN COOPERATION WITH THE
U.S. Department of Transportation

N

Texas Department of Transportation

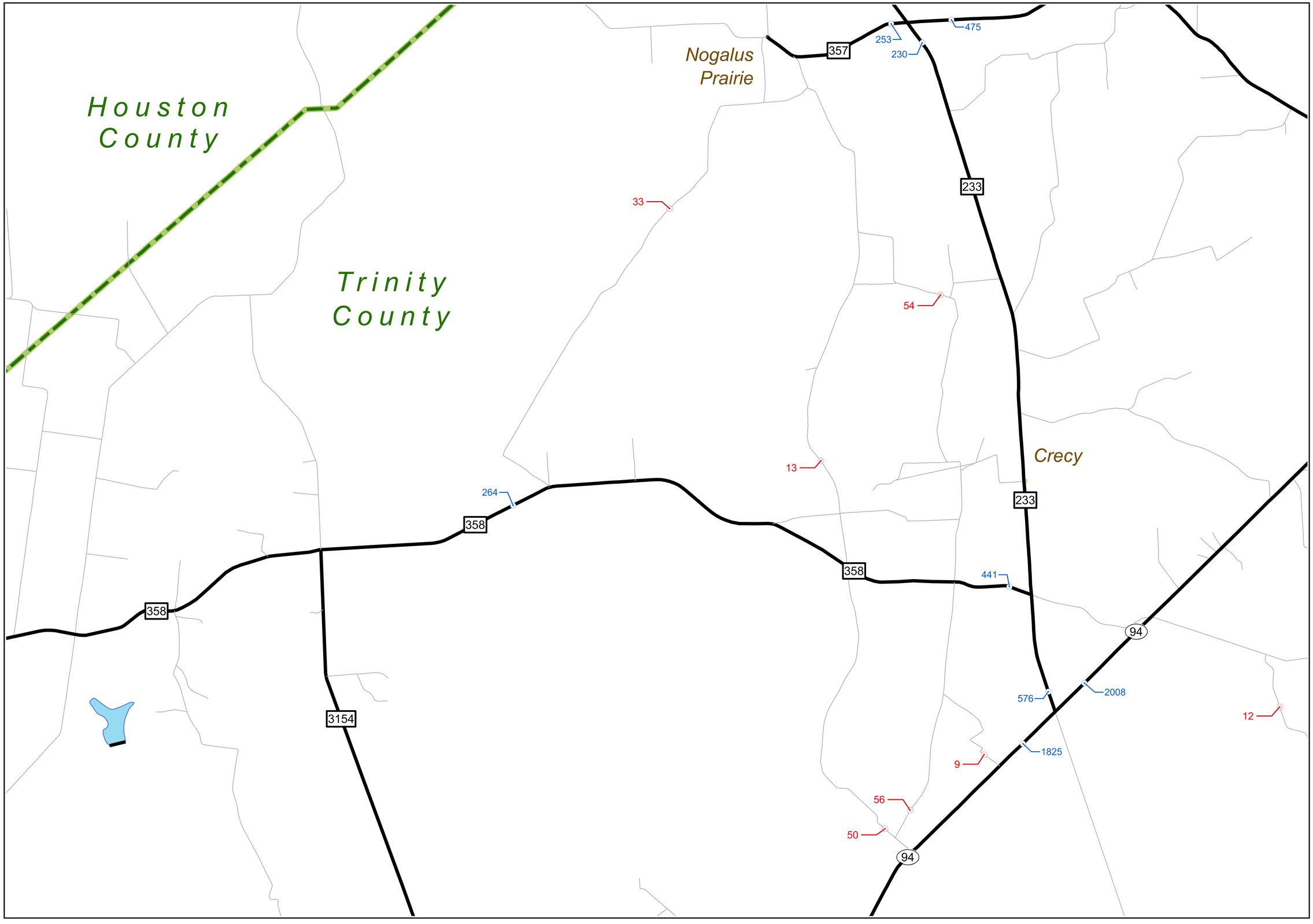

ADT	FM	RS	Dams
AADT	FS	SH	Lakes
Roads	IH	SL	Towns
BF	PR	SS	Cities
BI	RE	UA	District
BS	RM	UP	County
BU	RR	US	

COPYRIGHT 2014 by the Texas Department of Transporation. All rights reserved.

NOTICE: Volumes shown in red are 24-hour unadjusted axle counts divided by 2. Traffic volumes are not adjusted for trucks or seasonal variation.

NOTICE: This map has been prepared for internal use by the Texas Department of Transporation. Accuracy is limited to the validity of available data.

Miles
0 0.5 1

2013 LUFKIN URBAN TRAFFIC MAP

PREPARED BY THE
Texas Department of Transoportation
Transportation Planning and Programming Division
IN COOPERATION WITH THE
U.S. Department of Transportation

N

Texas Department of Transportation

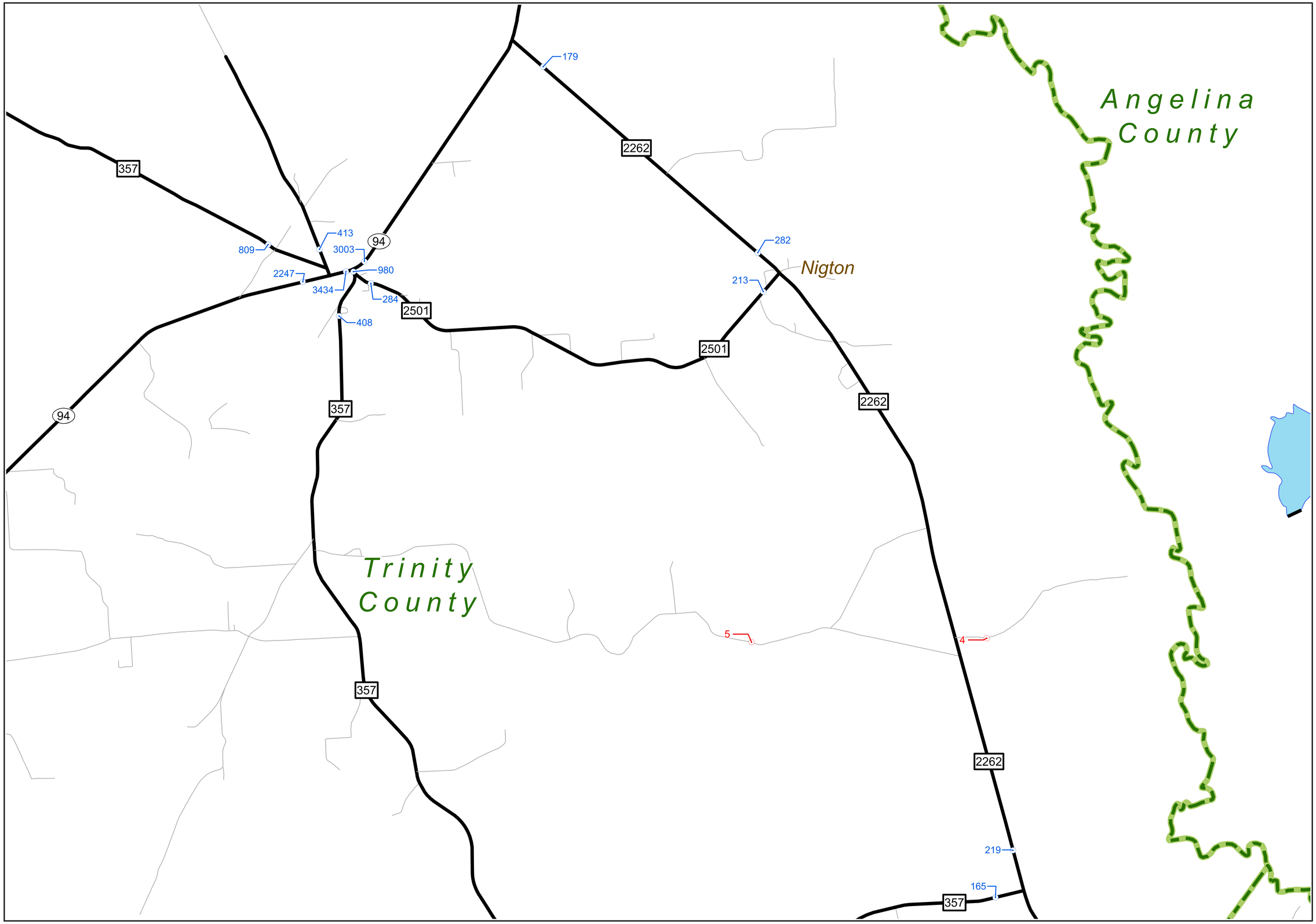

ADT — FM — RS — Dams
AADT — FS — SH — Lakes
Roads — IH — SL — Towns
BF — PR — SS — Cities
BI — RE — UA — District
BS — RM — UP — County
BU — RR — US

COPYRIGHT 2014 by the Texas Department of Transporation. All rights reserved.

NOTICE: Volumes shown in red are 24-hour unadjusted axle counts divided by 2. Traffic volumes are not adjusted for trucks or seasonal variation.

NOTICE: This map has been prepared for internal use by the Texas Department of Transportation. Accuracy is limited to the validity of available data.

Miles
0 0.5 1

2013 LUFKIN URBAN TRAFFIC MAP

PREPARED BY THE
Texas Department of Transoportation
Transportation Planning and Programming Division
IN COOPERATION WITH THE
U.S. Department of Transportation

N

Texas Department of Transportation

SHEET 64 OF 106 URBAN SHEETS

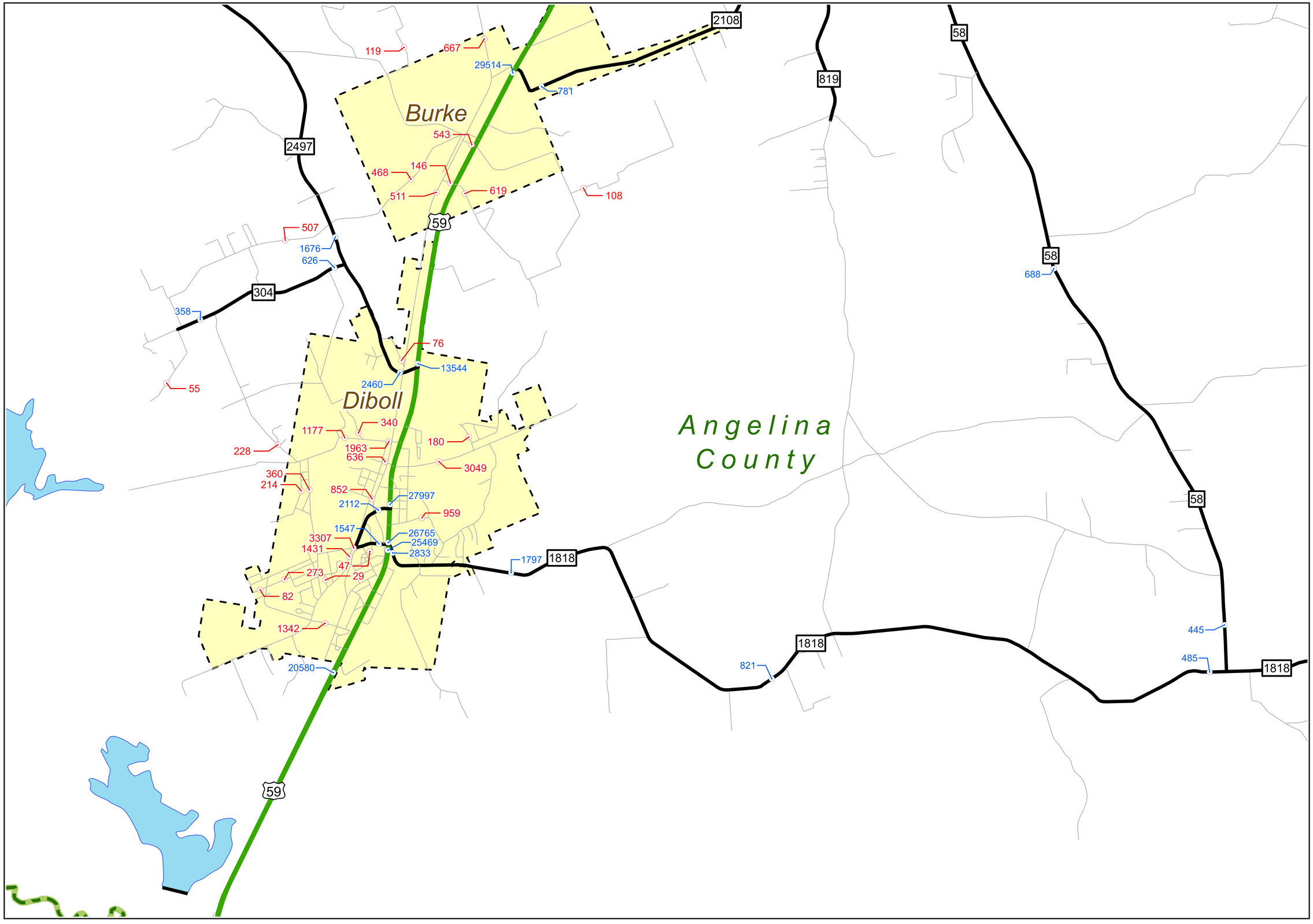

ADT	FM	RS	Dams
AADT	FS	SH	Lakes
Roads	IH	SL	Towns
BF	PR	SS	Cities
BI	RE	UA	District
BS	RM	UP	County
BU	RR	US	

COPYRIGHT 2014 by the Texas Department of Transporation. All rights reserved.

NOTICE: Volumes shown in red are 24-hour unadjusted axle counts divided by 2. Traffic volumes are not adjusted for trucks or seasonal variation.

NOTICE: This map has been prepared for internal use by the Texas Department of Transporation. Accuracy is limited to the validity of available data.

Miles
0 0.5 1

2013 LUFKIN URBAN TRAFFIC MAP

PREPARED BY THE
Texas Department of Transoportation
Transportation Planning and Programming Division
IN COOPERATION WITH THE
U.S. Department of Transportation

N

Texas Department of Transportation

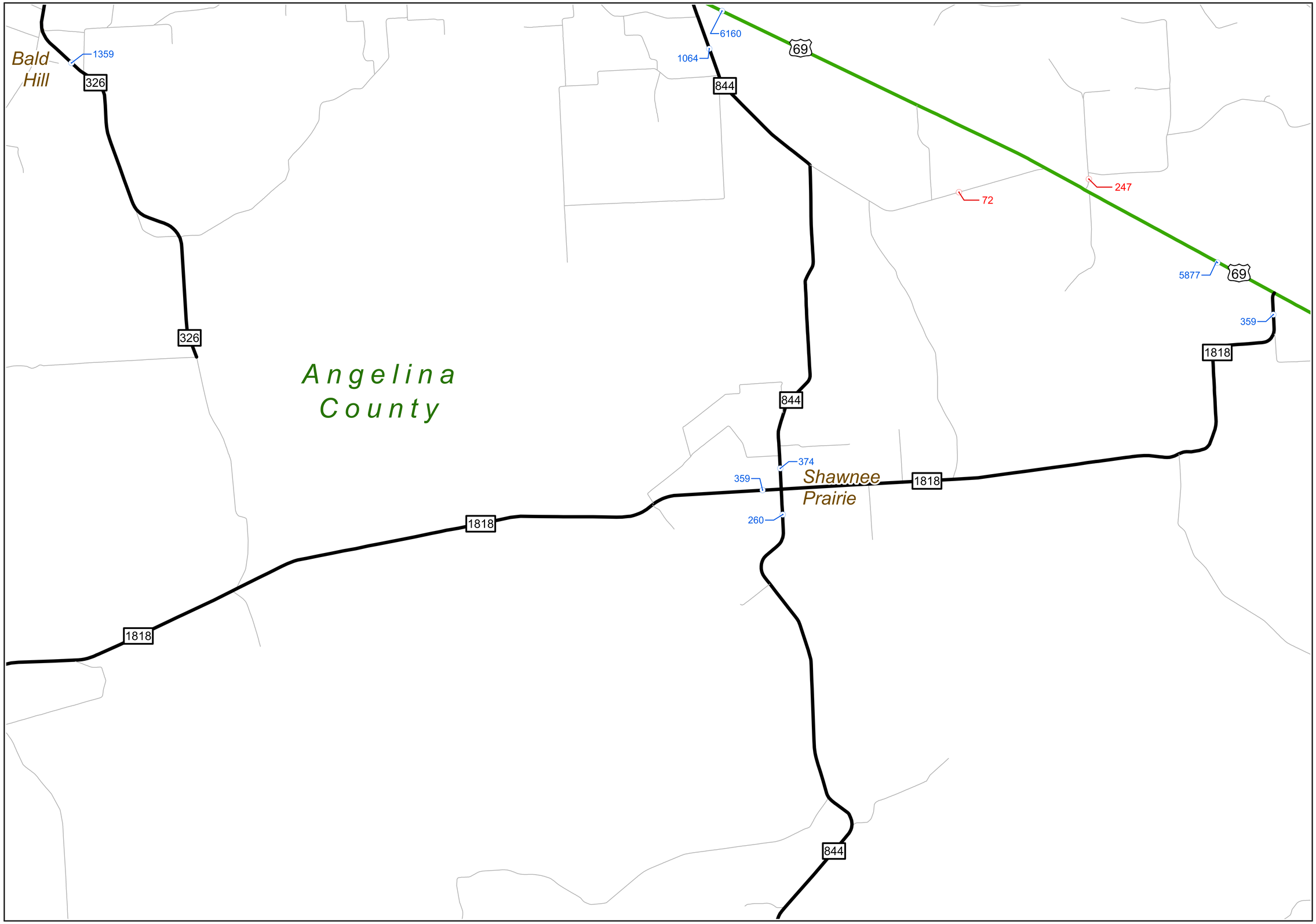

ADT — FM — RS — Dams
AADT — FS — SH — Lakes
Roads — IH — SL — Towns
BF — PR — SS — Cities
BI — RE — UA — District
BS — RM — UP — County
BU — RR — US

COPYRIGHT 2014 by the Texas Department of Transporation. All rights reserved.

NOTICE: Volumes shown in red are 24-hour unadjusted axle counts divided by 2. Traffic volumes are not adjusted for trucks or seasonal variation.

NOTICE: This map has been prepared for internal use by the Texas Department of Transporation. Accuracy is limited to the validity of available data.

Miles
0 0.5 1

2013 LUFKIN URBAN TRAFFIC MAP

PREPARED BY THE
Texas Department of Transoportation
Transportation Planning and Programming Division
IN COOPERATION WITH THE
U.S. Department of Transportation

N

Texas Department of Transportation

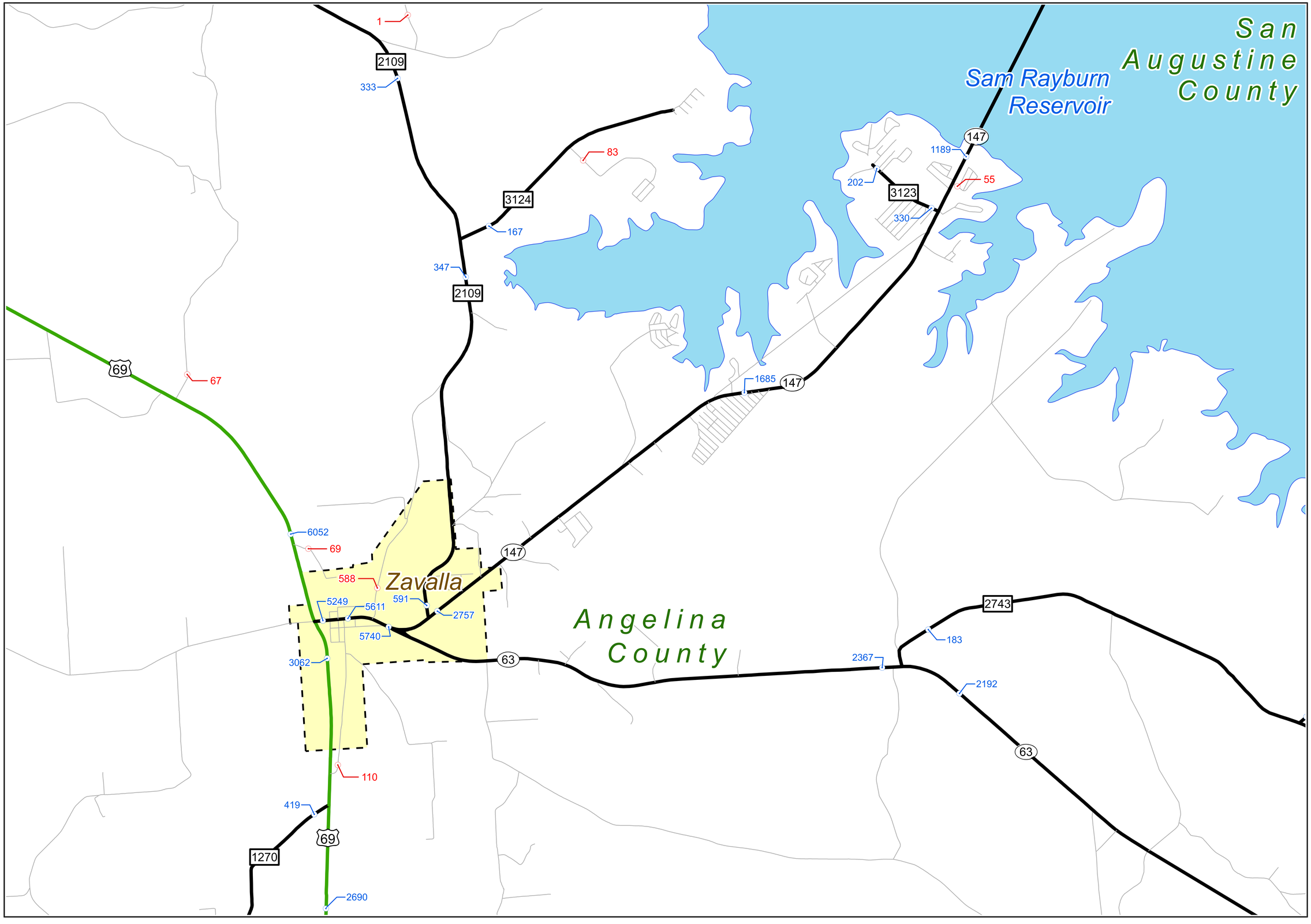

ADT — FM — RS — Dams
AADT — FS — SH — Lakes
Roads — IH — SL — Towns
BF — PR — SS — Cities
BI — RE — UA — District
BS — RM — UP — County
BU — RR — US

COPYRIGHT 2014 by the Texas Department of Transporation. All rights reserved.

NOTICE: Volumes shown in red are 24-hour unadjusted axle counts divided by 2. Traffic volumes are not adjusted for trucks or seasonal variation.

NOTICE: This map has been prepared for internal use by the Texas Department of Transporation. Accuracy is limited to the validity of available data.

Miles
0 0.5 1

2013 LUFKIN URBAN TRAFFIC MAP

PREPARED BY THE
Texas Department of Transoportation
Transportation Planning and Programming Division
IN COOPERATION WITH THE
U.S. Department of Transportation

N

Texas Department of Transportation

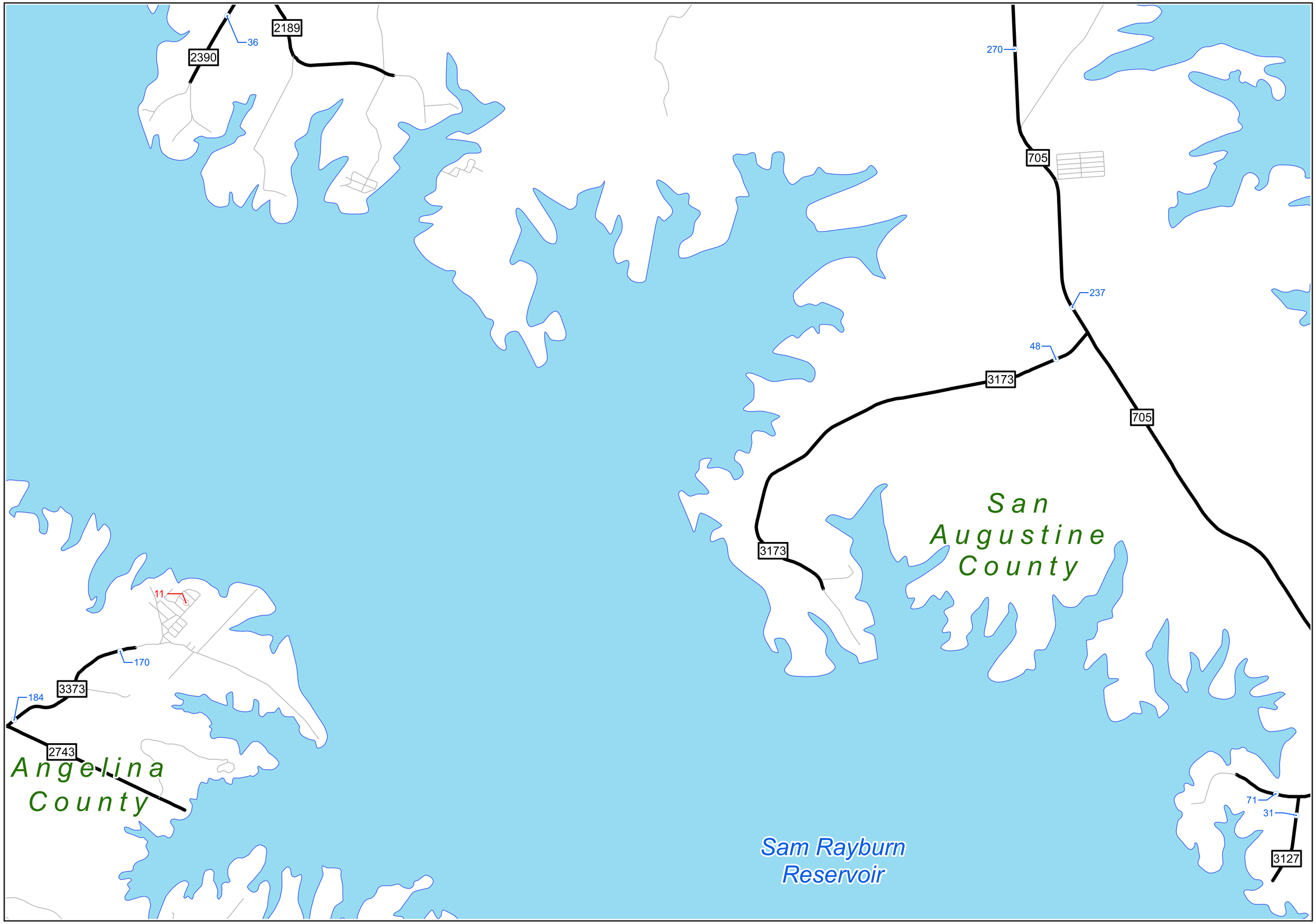

ADT — FM — RS — Dams
AADT — FS — SH — Lakes
Roads — IH — SL — Towns
BF — PR — SS — Cities
BI — RE — UA — District
BS — RM — UP — County
BU — RR — US

COPYRIGHT 2014 by the Texas Department of Transporation. All rights reserved.
NOTICE: Volumes shown in red are 24-hour unadjusted axle counts divided by 2. Traffic volumes are not adjusted for trucks or seasonal variation.
NOTICE: This map has been prepared for internal use by the Texas Department of Transporation. Accuracy is limited to the validity of available data.

Miles
0 0.5 1

2013 LUFKIN URBAN TRAFFIC MAP

PREPARED BY THE
Texas Department of Transoportation
Transportation Planning and Programming Division
IN COOPERATION WITH THE
U.S. Department of Transportation

N

Texas Department of Transportation

SHEET 68 OF 106 URBAN SHEETS

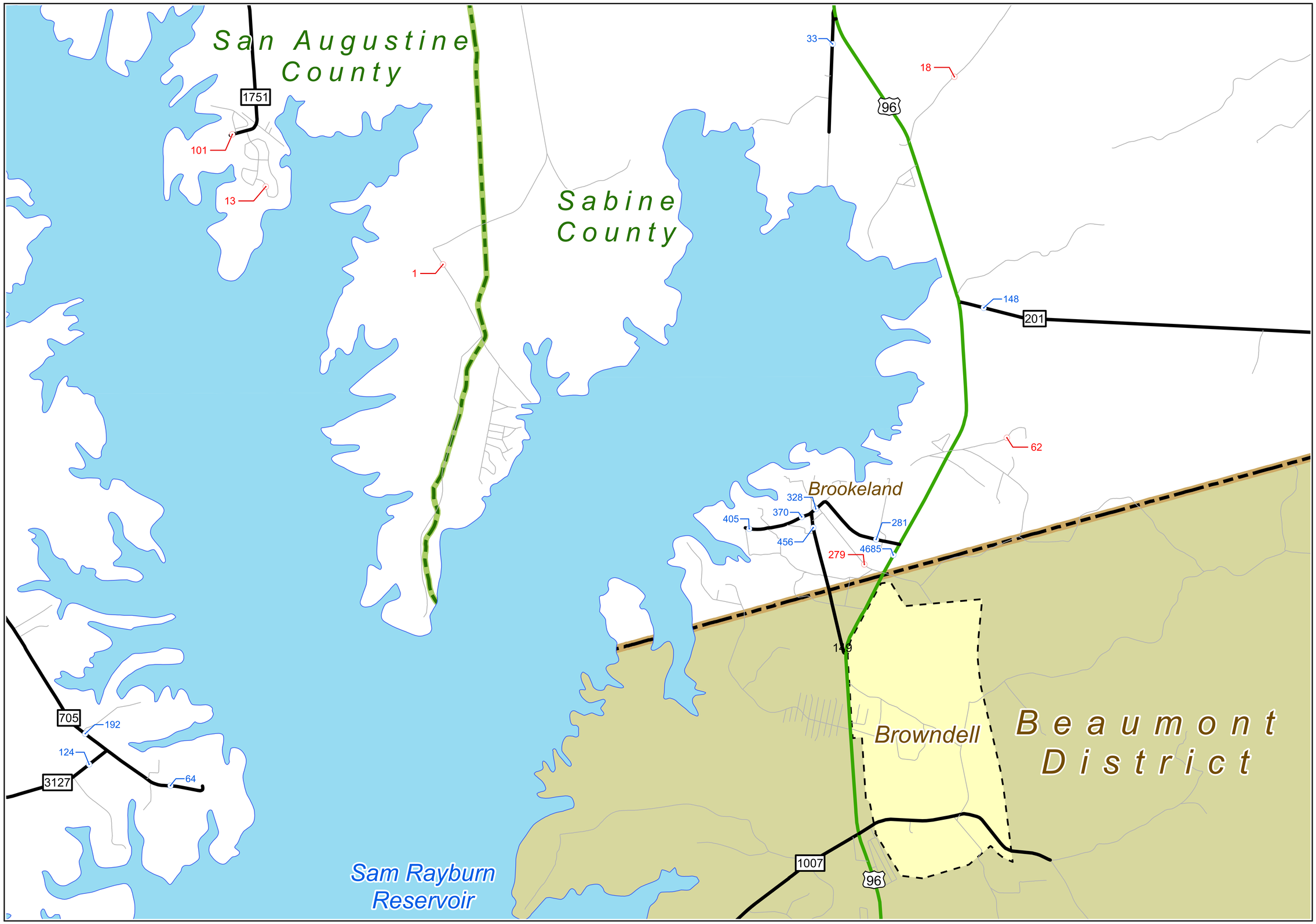

ADT	FM	RS	Dams
AADT	FS	SH	Lakes
Roads	IH	SL	Towns
BF	PR	SS	Cities
BI	RE	UA	District
BS	RM	UP	County
BU	RR	US	

COPYRIGHT 2014 by the Texas Department of Transporation. All rights reserved.

NOTICE: Volumes shown in red are 24-hour unadjusted axle counts divided by 2. Traffic volumes are not adjusted for trucks or seasonal variation.

NOTICE: This map has been prepared for internal use by the Texas Department of Transporation. Accuracy is limited to the validity of available data.

Miles
0 0.5 1

2013 LUFKIN URBAN TRAFFIC MAP

PREPARED BY THE
Texas Department of Transoportation
Transportation Planning and Programming Division
IN COOPERATION WITH THE
U.S. Department of Transportation

N

Texas Department of Transportation

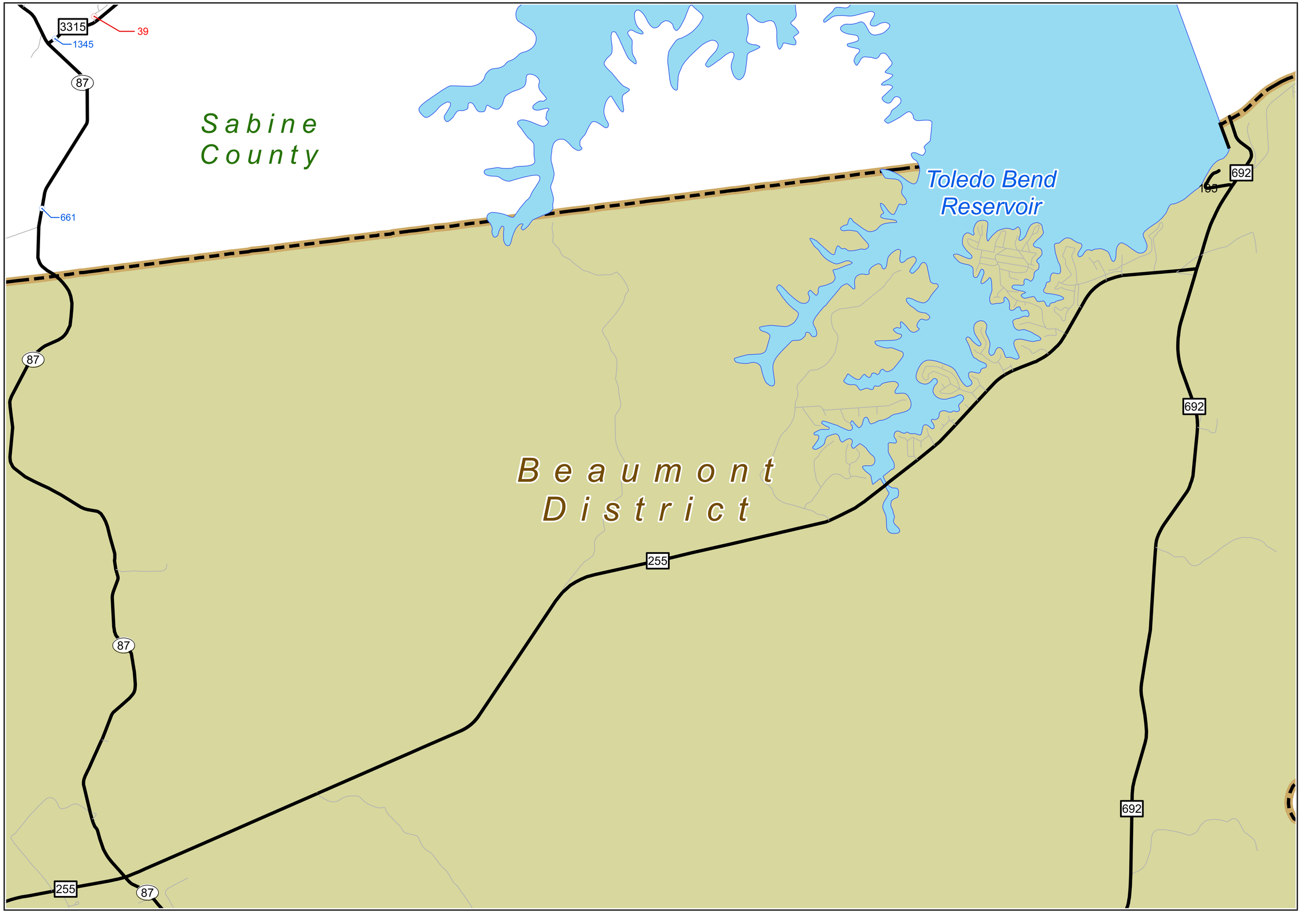

ADT	FM	RS	Dams
AADT	FS	SH	Lakes
Roads	IH	SL	Towns
BF	PR	SS	Cities
BI	RE	UA	District
BS	RM	UP	County
BU	RR	US	

COPYRIGHT 2014 by the Texas Department of Transporation. All rights reserved.

NOTICE: Volumes shown in red are 24-hour unadjusted axle counts divided by 2. Traffic volumes are not adjusted for trucks or seasonal variation.

NOTICE: This map has been prepared for internal use by the Texas Department of Transporation. Accuracy is limited to the validity of available data.

Miles
0 0.5 1

2013 LUFKIN URBAN TRAFFIC MAP

PREPARED BY THE
Texas Department of Transoportation
Transportation Planning and Programming Division
IN COOPERATION WITH THE
U.S. Department of Transportation

N

Texas Department of Transportation

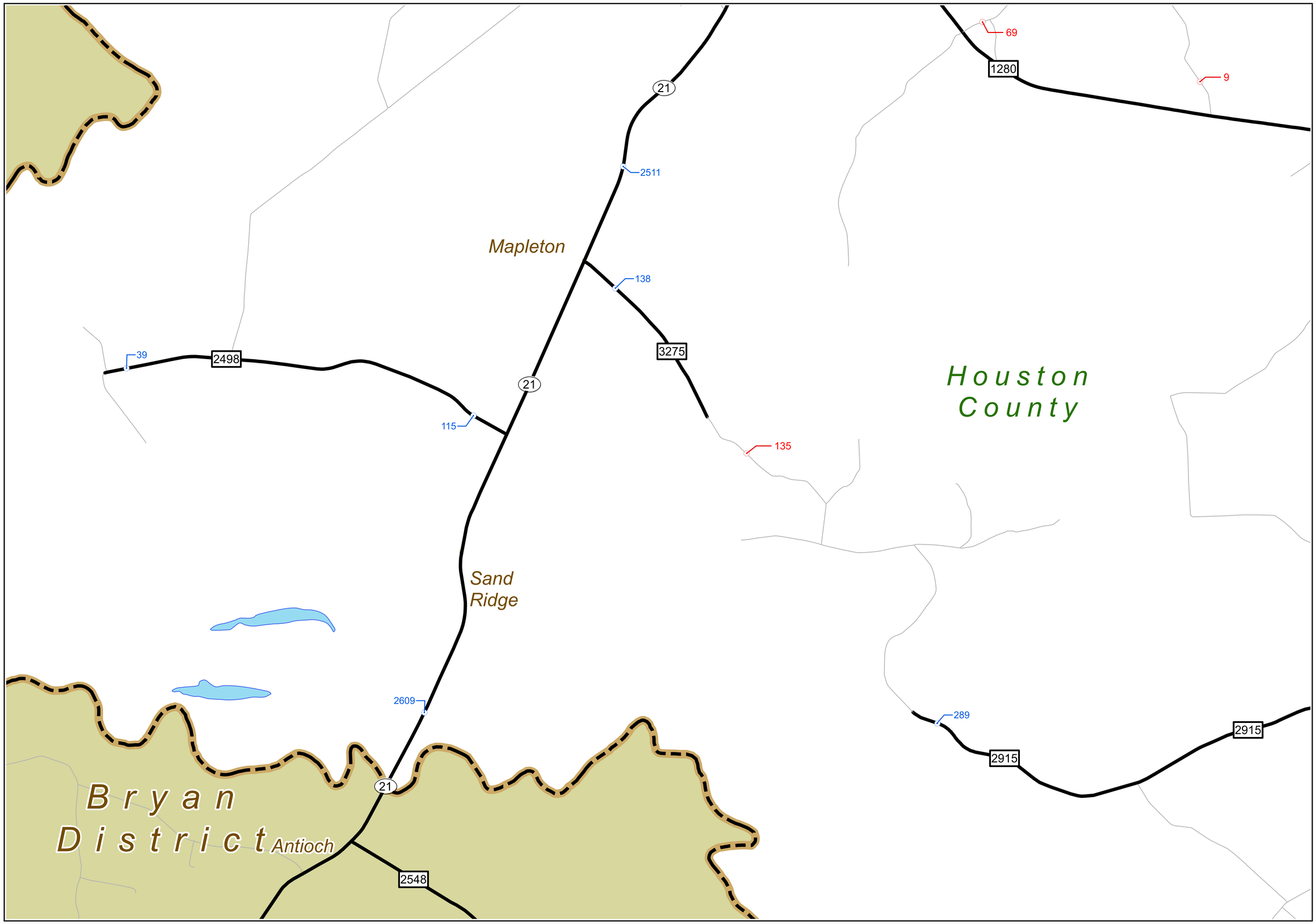

ADT	FM	RS	Dams
AADT	FS	SH	Lakes
Roads	IH	SL	Towns
BF	PR	SS	Cities
BI	RE	UA	District
BS	RM	UP	County
BU	RR	US	

COPYRIGHT 2014 by the Texas Department of Transporation. All rights reserved.

NOTICE: Volumes shown in red are 24-hour unadjusted axle counts divided by 2. Traffic volumes are not adjusted for trucks or seasonal variation.

NOTICE: This map has been prepared for internal use by the Texas Department of Transporation. Accuracy is limited to the validity of available data.

Miles
0 0.5 1

2013 LUFKIN URBAN TRAFFIC MAP

PREPARED BY THE
Texas Department of Transoportation
Transportation Planning and Programming Division
IN COOPERATION WITH THE
U.S. Department of Transportation

N

Texas Department of Transportation

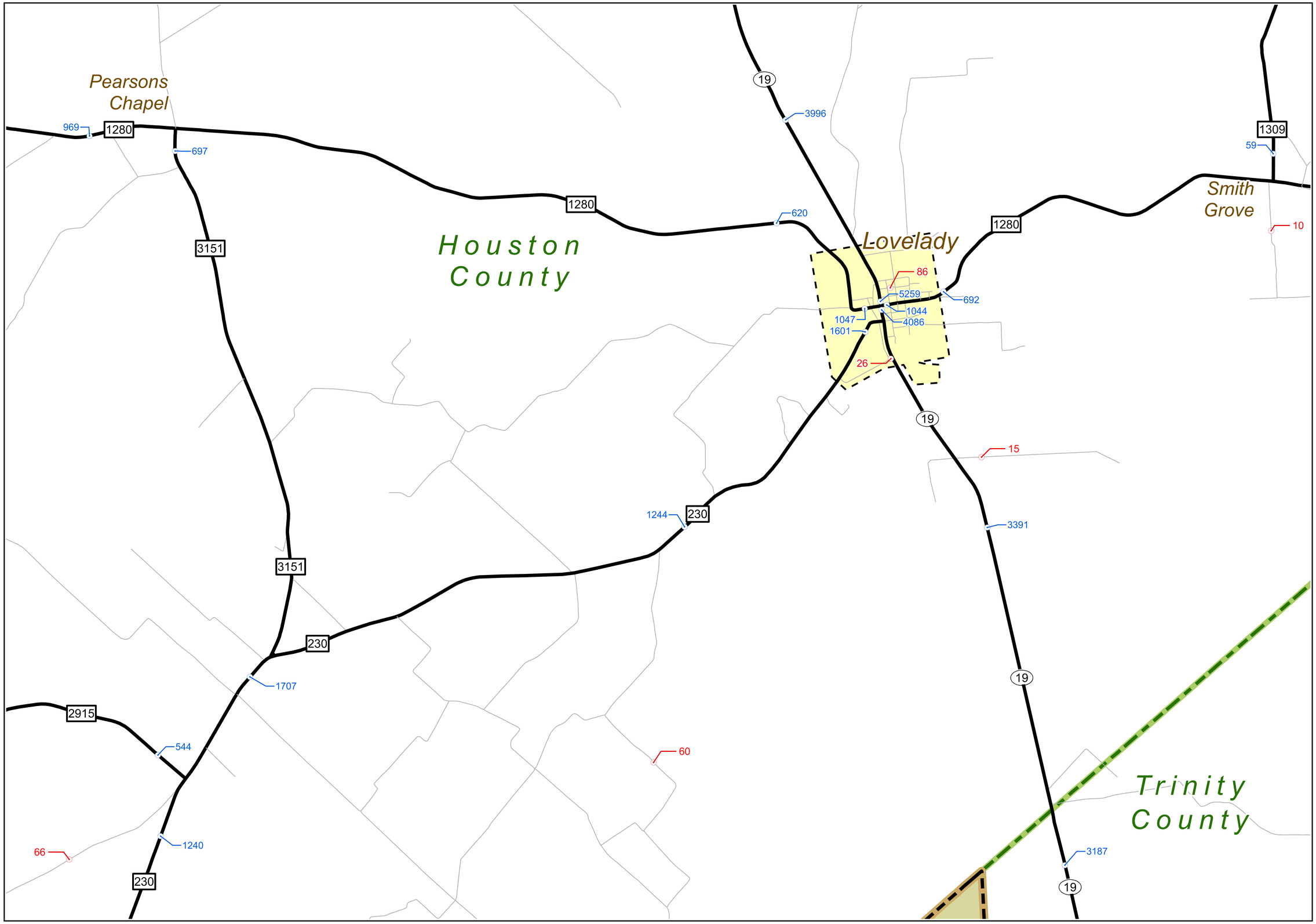

ADT — FM — RS — Dams
AADT — FS — SH — Lakes
Roads — IH — SL — Towns
BF — PR — SS — Cities
BI — RE — UA — District
BS — RM — UP — County
BU — RR — US

COPYRIGHT 2014 by the Texas Department of Transporation. All rights reserved.

NOTICE: Volumes shown in red are 24-hour unadjusted axle counts divided by 2. Traffic volumes are not adjusted for trucks or seasonal variation.

NOTICE: This map has been prepared for internal use by the Texas Department of Transporation. Accuracy is limited to the validity of available data.

Miles
0 0.5 1

2013 LUFKIN URBAN TRAFFIC MAP

PREPARED BY THE
Texas Department of Transoportation
Transportation Planning and Programming Division
IN COOPERATION WITH THE
U.S. Department of Transportation

N

Texas Department of Transportation

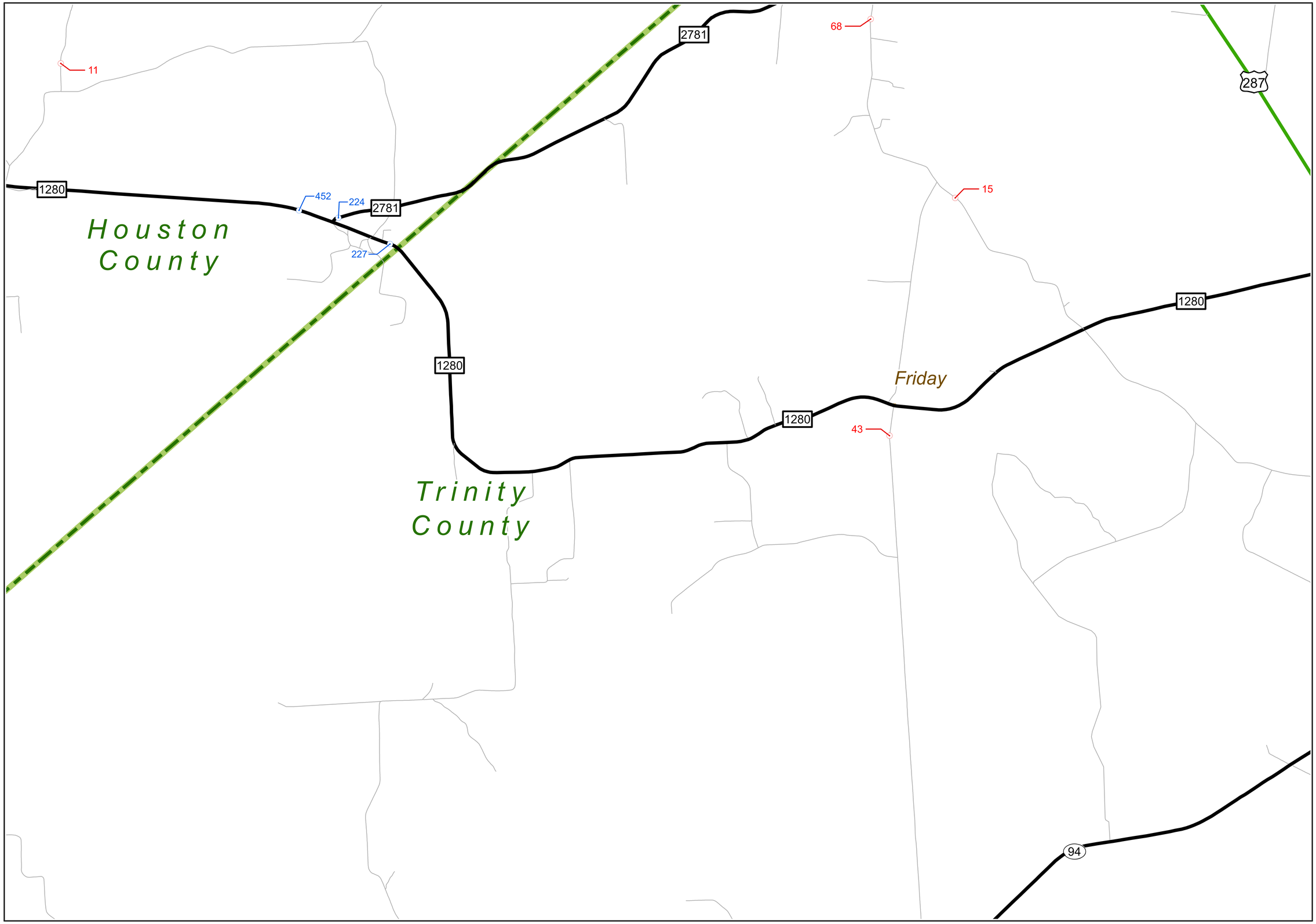

ADT	FM	RS	Dams
AADT	FS	SH	Lakes
Roads	IH	SL	Towns
BF	PR	SS	Cities
BI	RE	UA	District
BS	RM	UP	County
BU	RR	US	

COPYRIGHT 2014 by the Texas Department of Transporation. All rights reserved.

NOTICE: Volumes shown in red are 24-hour unadjusted axle counts divided by 2. Traffic volumes are not adjusted for trucks or seasonal variation.

NOTICE: This map has been prepared for internal use by the Texas Department of Transporation. Accuracy is limited to the validity of available data.

Miles
0 0.5 1

2013 LUFKIN URBAN TRAFFIC MAP

PREPARED BY THE
Texas Department of Transoportation
Transportation Planning and Programming Division
IN COOPERATION WITH THE
U.S. Department of Transportation

N

Texas Department of Transportation

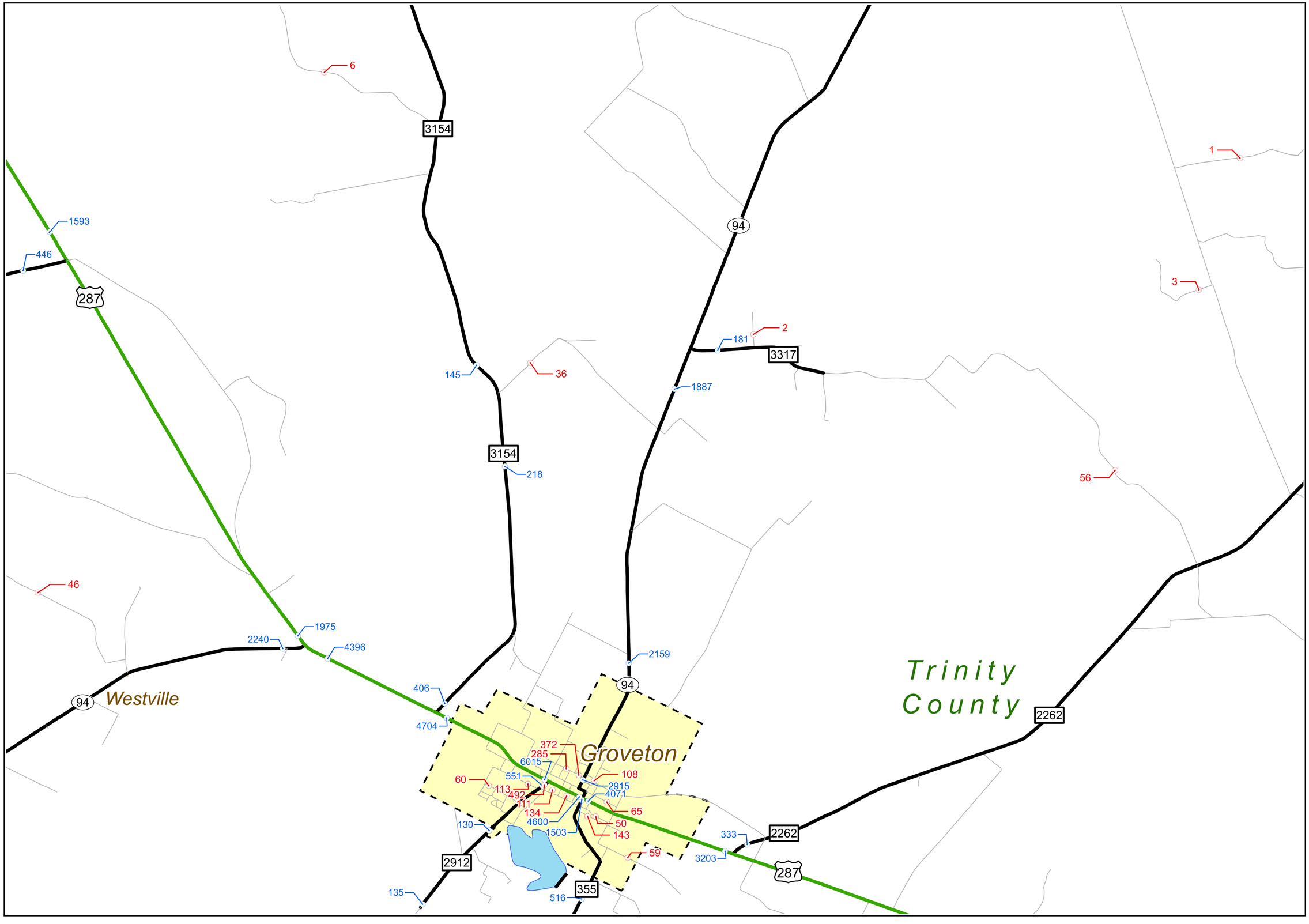

ADT — FM — RS — Dams
AADT — FS — SH — Lakes
Roads — IH — SL — Towns
BF — PR — SS — Cities
BI — RE — UA — District
BS — RM — UP — County
BU — RR — US

COPYRIGHT 2014 by the Texas Department of Transporation. All rights reserved.

NOTICE: Volumes shown in red are 24-hour unadjusted axle counts divided by 2. Traffic volumes are not adjusted for trucks or seasonal variation.

NOTICE: This map has been prepared for internal use by the Texas Department of Transporation. Accuracy is limited to the validity of available data.

Miles
0 0.5 1

2013 LUFKIN URBAN TRAFFIC MAP

PREPARED BY THE
Texas Department of Transoportation
Transportation Planning and Programming Division
IN COOPERATION WITH THE
U.S. Department of Transportation

N

Texas Department of Transportation

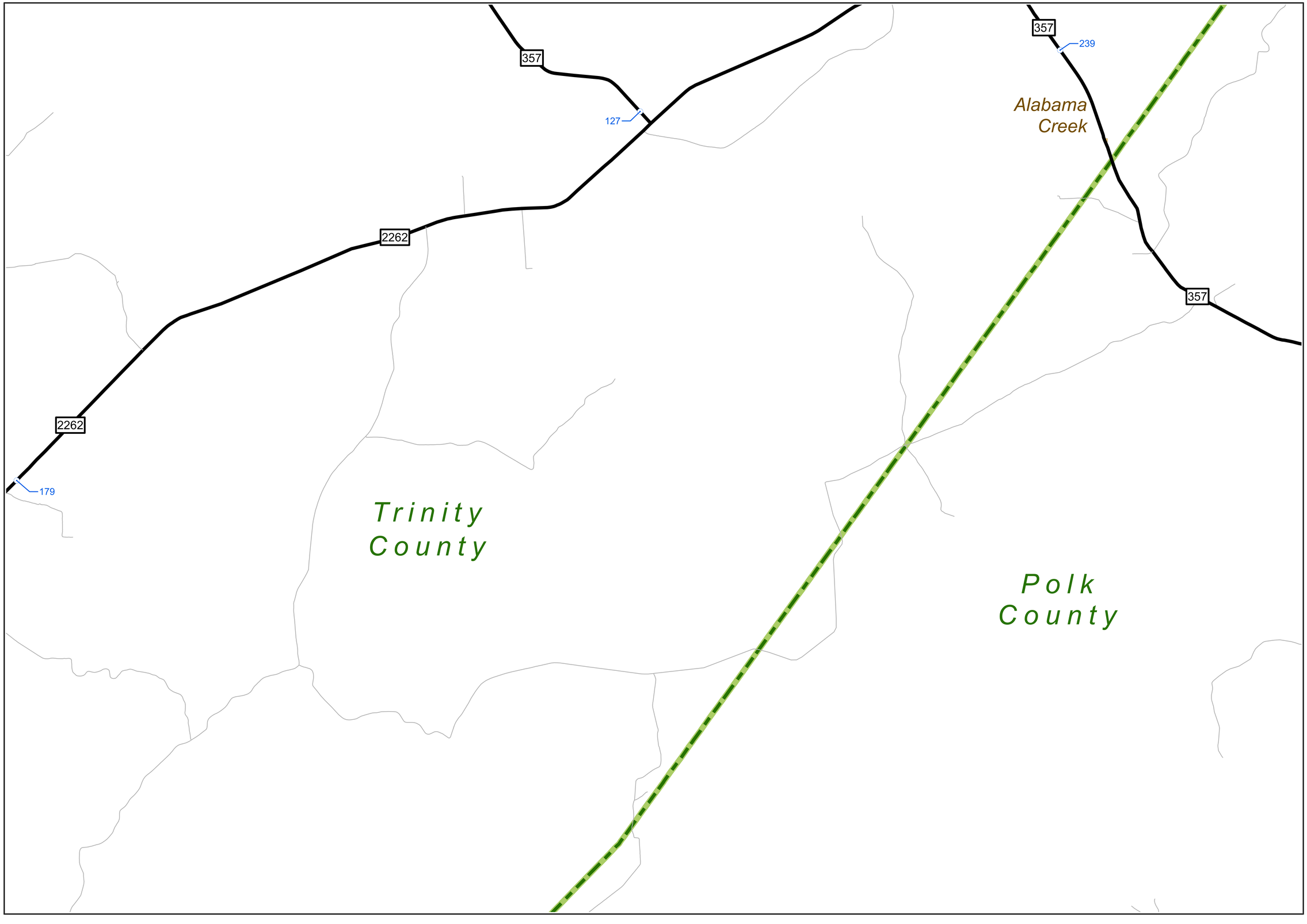

ADT — FM — RS — Dams
AADT — FS — SH — Lakes
Roads — IH — SL — Towns
BF — PR — SS — Cities
BI — RE — UA — District
BS — RM — UP — County
BU — RR — US

COPYRIGHT 2014 by the Texas Department of Transporation. All rights reserved.

NOTICE: Volumes shown in red are 24-hour unadjusted axle counts divided by 2. Traffic volumes are not adjusted for trucks or seasonal variation.

NOTICE: This map has been prepared for internal use by the Texas Department of Transporation. Accuracy is limited to the validity of available data.

Miles
0 0.5 1

2013 LUFKIN URBAN TRAFFIC MAP

PREPARED BY THE
Texas Department of Transoportation
Transportation Planning and Programming Division
IN COOPERATION WITH THE
U.S. Department of Transportation

N

Texas Department of Transportation

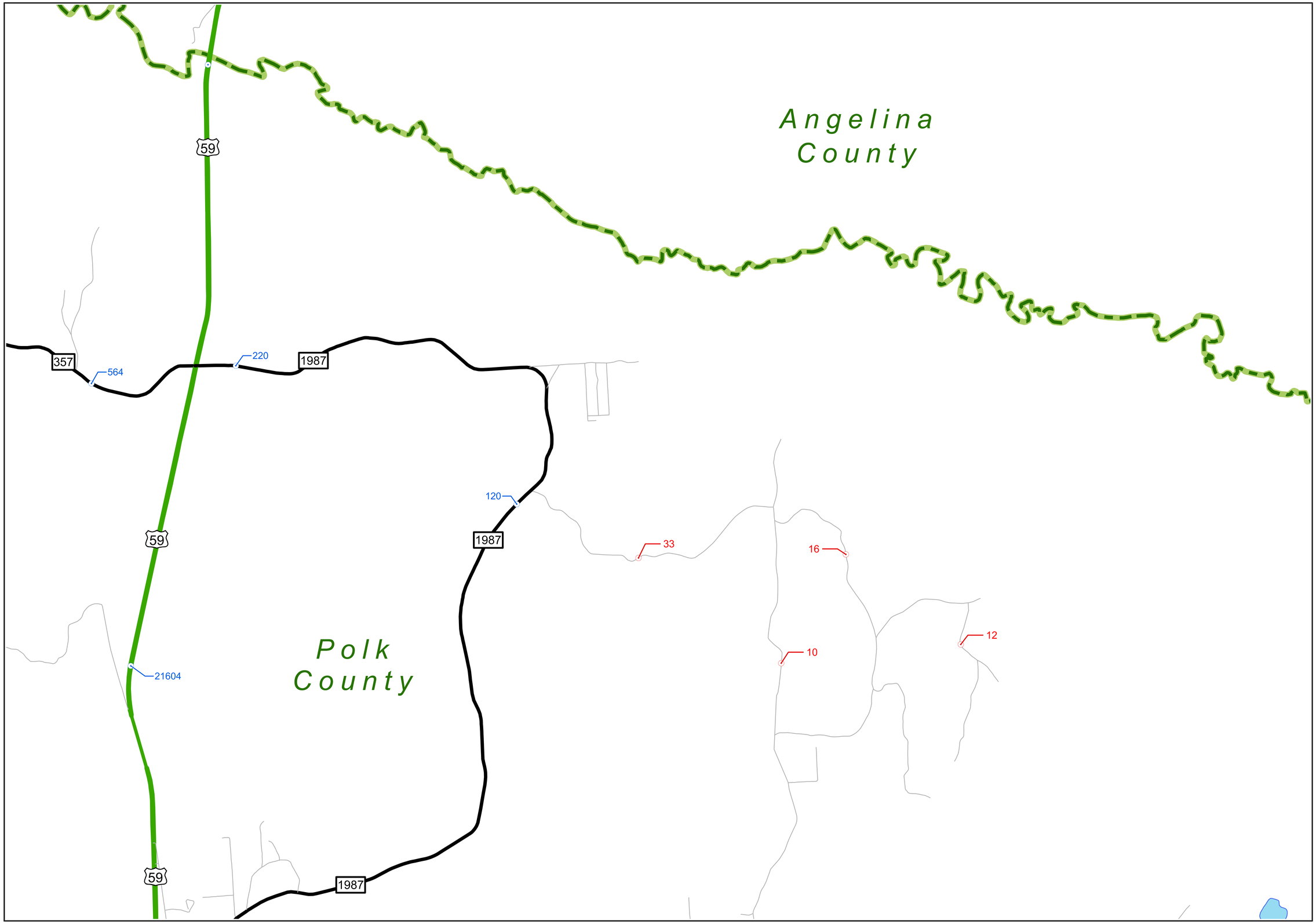

ADT — FM — RS — Dams
AADT — FS — SH — Lakes
Roads — IH — SL — Towns
BF — PR — SS — Cities
BI — RE — UA — District
BS — RM — UP — County
BU — RR — US

COPYRIGHT 2014 by the Texas Department of Transporation. All rights reserved.

NOTICE: Volumes shown in red are 24-hour unadjusted axle counts divided by 2. Traffic volumes are not adjusted for trucks or seasonal variation.

NOTICE: This map has been prepared for internal use by the Texas Department of Transporation. Accuracy is limited to the validity of available data.

Miles
0 0.5 1

2013 LUFKIN URBAN TRAFFIC MAP

PREPARED BY THE
Texas Department of Transoportation
Transportation Planning and Programming Division
IN COOPERATION WITH THE
U.S. Department of Transportation

N

Texas Department of Transportation

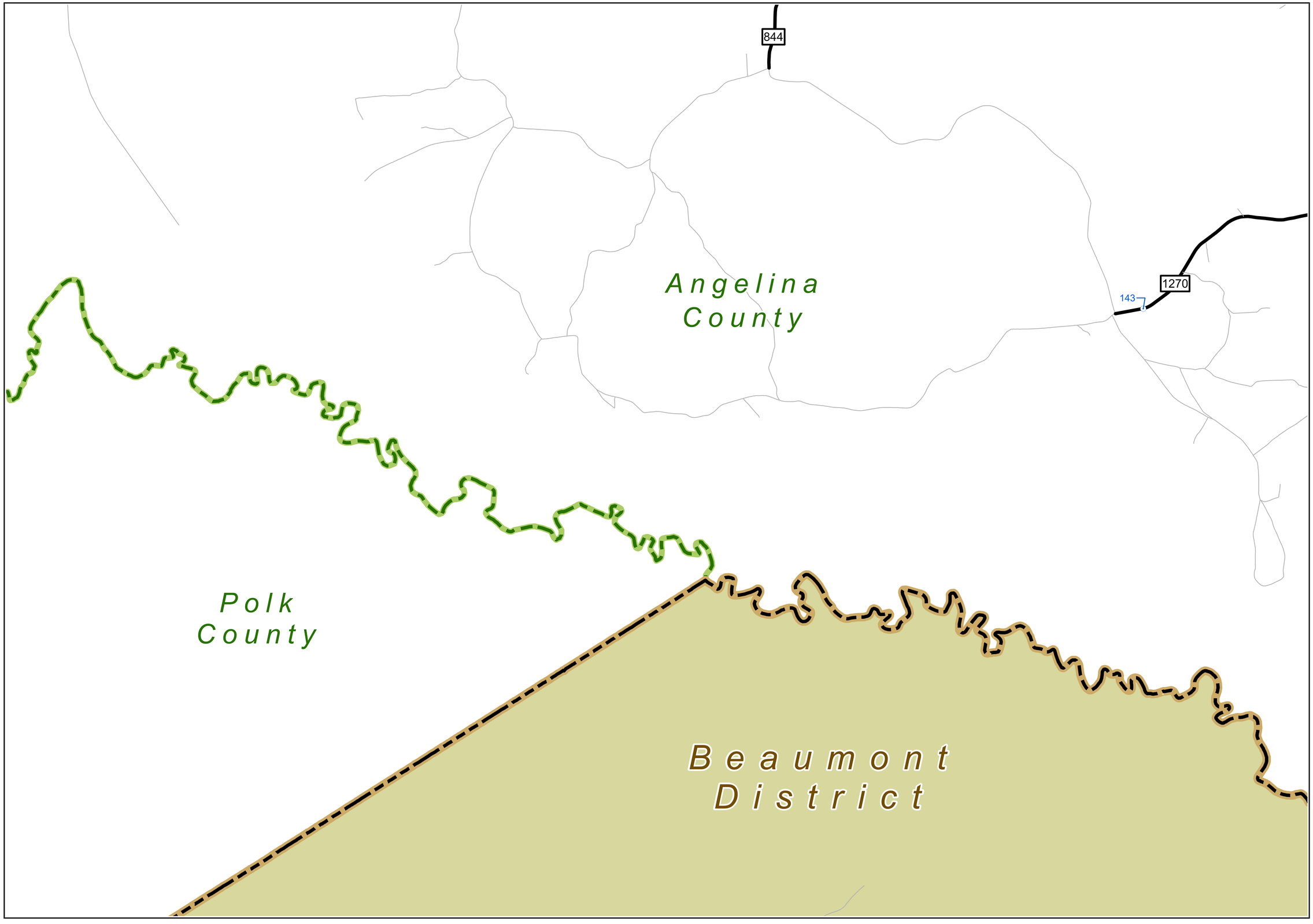

ADT
AADT
Roads
BF
BI
BS
BU
FM
FS
IH
PR
RE
RM
RR
RS
SH
SL
SS
UA
UP
US
Dams
Lakes
Towns
Cities
District
County

COPYRIGHT 2014 by the Texas Department of Transporation. All rights reserved.

NOTICE: Volumes shown in red are 24-hour unadjusted axle counts divided by 2. Traffic volumes are not adjusted for trucks or seasonal variation.

NOTICE: This map has been prepared for internal use by the Texas Department of Transporation. Accuracy is limited to the validity of available data.

Miles
0 0.5 1

2013 LUFKIN URBAN TRAFFIC MAP

PREPARED BY THE
Texas Department of Transoportation
Transportation Planning and Programming Division
IN COOPERATION WITH THE
U.S. Department of Transportation

N

Texas Department of Transportation

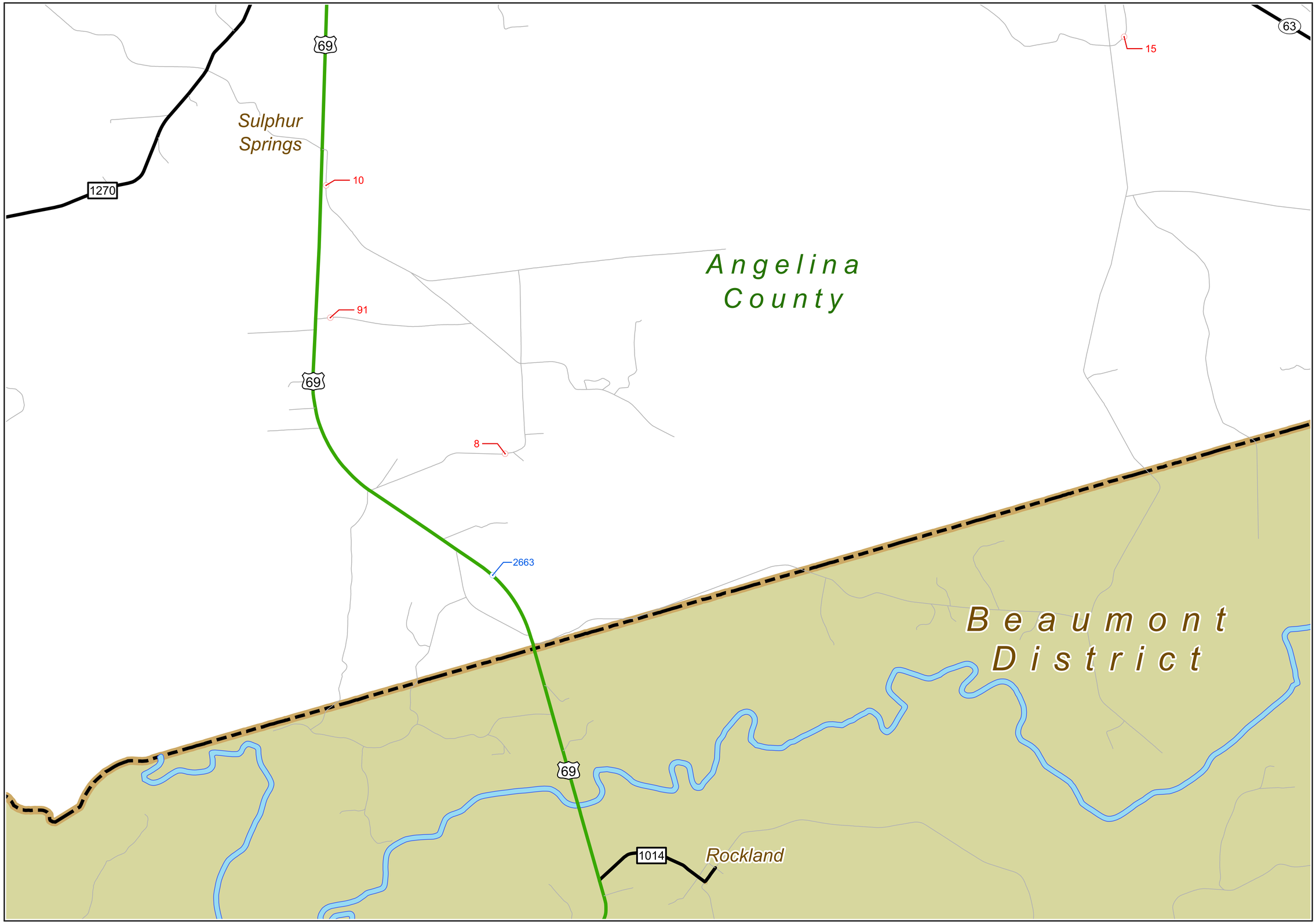

ADT	FM	RS	Dams
AADT	FS	SH	Lakes
Roads	IH	SL	Towns
BF	PR	SS	Cities
BI	RE	UA	District
BS	RM	UP	County
BU	RR	US	

COPYRIGHT 2014 by the Texas Department of Transporation.
All rights reserved.

NOTICE: Volumes shown in red are 24-hour unadjusted axle counts divided by 2. Traffic volumes are not adjusted for trucks or seasonal variation.

NOTICE: This map has been prepared for internal use by the Texas Department of Transporation. Accuracy is limited to the validity of available data.

Miles
0 0.5 1

2013 LUFKIN URBAN TRAFFIC MAP

PREPARED BY THE
Texas Department of Transoportation
Transportation Planning and Programming Division
IN COOPERATION WITH THE
U.S. Department of Transportation

N

Texas Department of Transportation

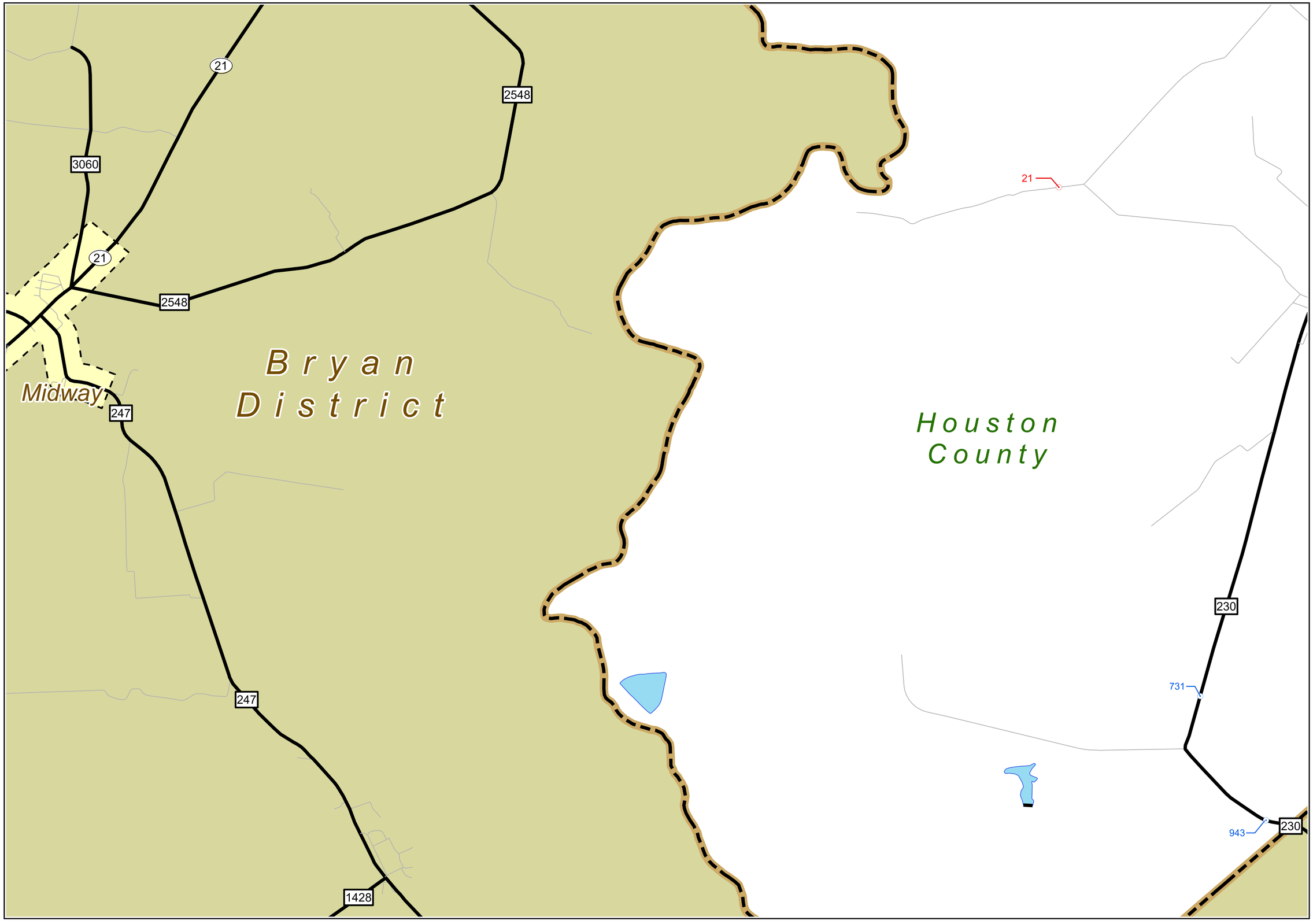

ADT	FM	RS	Dams
AADT	FS	SH	Lakes
Roads	IH	SL	Towns
BF	PR	SS	Cities
BI	RE	UA	District
BS	RM	UP	County
BU	RR	US	

COPYRIGHT 2014 by the Texas Department of Transporation. All rights reserved.

NOTICE: Volumes shown in red are 24-hour unadjusted axle counts divided by 2. Traffic volumes are not adjusted for trucks or seasonal variation.

NOTICE: This map has been prepared for internal use by the Texas Department of Transporation. Accuracy is limited to the validity of available data.

Miles
0 0.5 1

2013 LUFKIN URBAN TRAFFIC MAP

PREPARED BY THE
Texas Department of Transoportation
Transportation Planning and Programming Division
IN COOPERATION WITH THE
U.S. Department of Transportation

N

Texas Department of Transportation

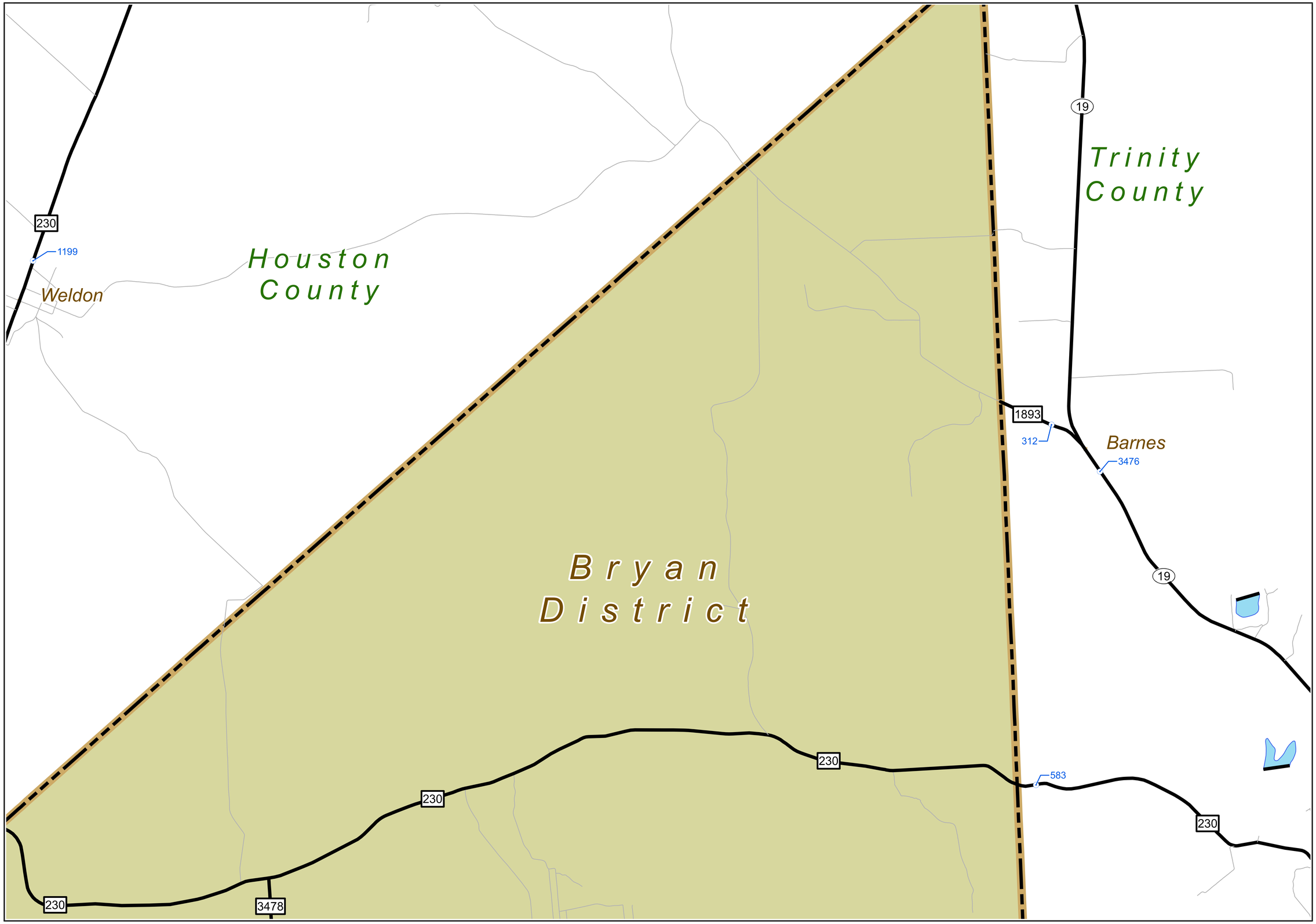

ADT	FM	RS	Dams
AADT	FS	SH	Lakes
Roads	IH	SL	Towns
BF	PR	SS	Cities
BI	RE	UA	District
BS	RM	UP	County
BU	RR	US	

COPYRIGHT 2014 by the Texas Department of Transporation. All rights reserved.

NOTICE: Volumes shown in red are 24-hour unadjusted axle counts divided by 2. Traffic volumes are not adjusted for trucks or seasonal variation.

NOTICE: This map has been prepared for internal use by the Texas Department of Transporation. Accuracy is limited to the validity of available data.

Miles
0 0.5 1

2013 LUFKIN URBAN TRAFFIC MAP

PREPARED BY THE
Texas Department of Transoportation
Transportation Planning and Programming Division
IN COOPERATION WITH THE
U.S. Department of Transportation

N

Texas Department of Transportation

SHEET 80 OF 106 URBAN SHEETS

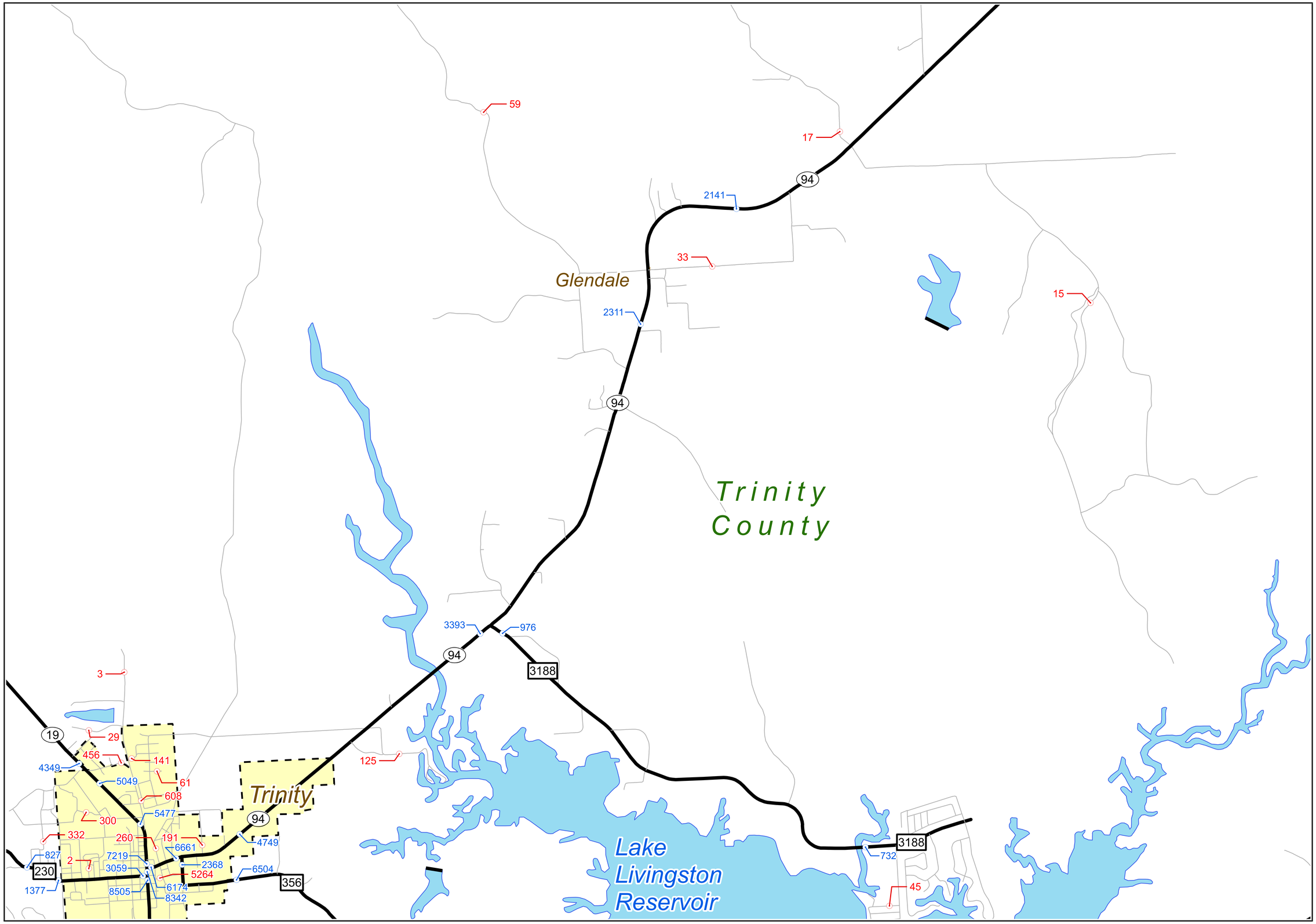

ADT	FM	RS	Dams
AADT	FS	SH	Lakes
Roads	IH	SL	Towns
BF	PR	SS	Cities
BI	RE	UA	District
BS	RM	UP	County
BU	RR	US	

COPYRIGHT 2014 by the Texas Department of Transporation. All rights reserved.

NOTICE: Volumes shown in red are 24-hour unadjusted axle counts divided by 2. Traffic volumes are not adjusted for trucks or seasonal variation.

NOTICE: This map has been prepared for internal use by the Texas Department of Transporation. Accuracy is limited to the validity of available data.

Miles
0 0.5 1

2013 LUFKIN URBAN TRAFFIC MAP

PREPARED BY THE
Texas Department of Transoportation
Transportation Planning and Programming Division
IN COOPERATION WITH THE
U.S. Department of Transportation

N

Texas Department of Transportation

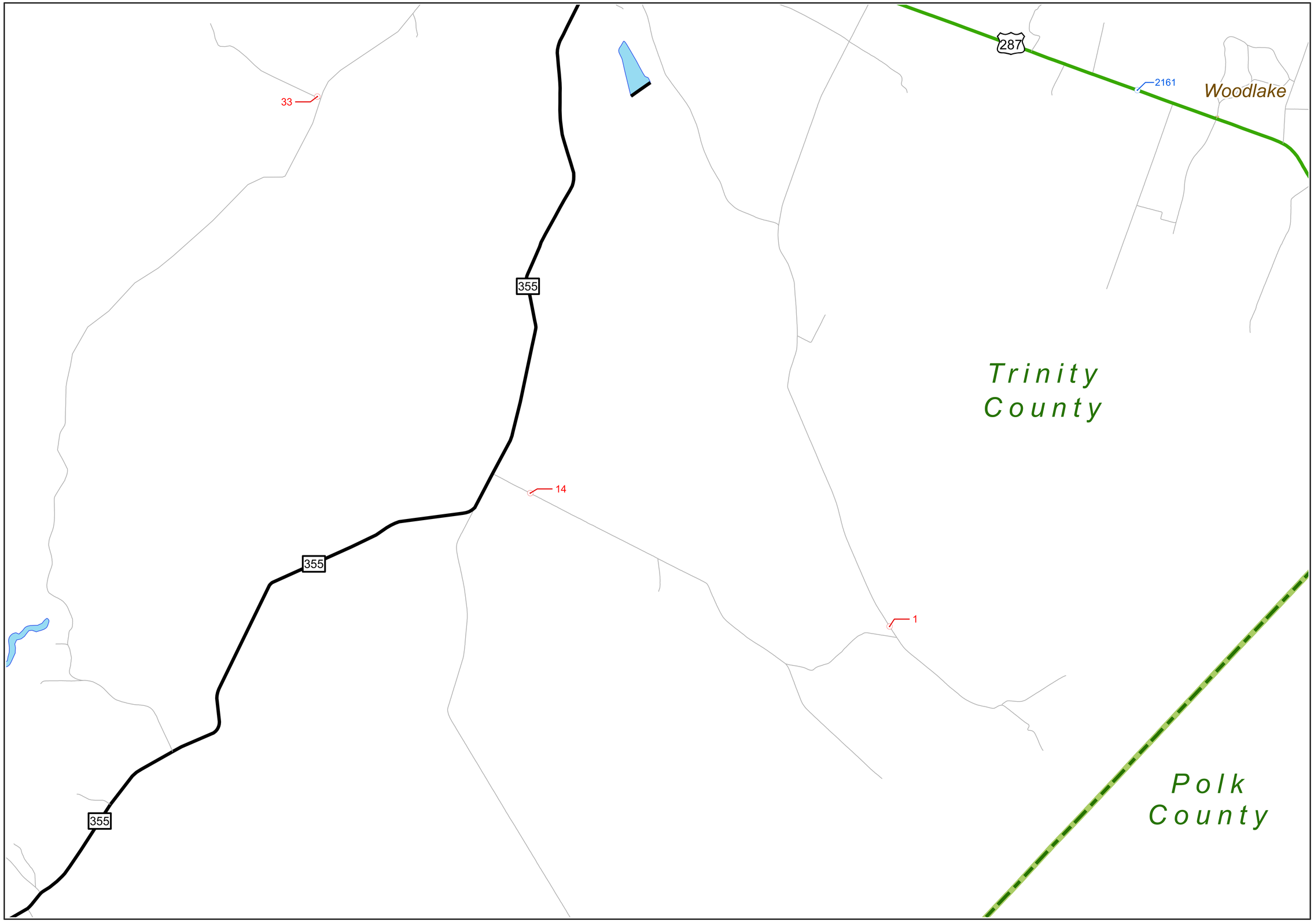

ADT — FM — RS — Dams
AADT — FS — SH — Lakes
Roads — IH — SL — Towns
BF — PR — SS — Cities
BI — RE — UA — District
BS — RM — UP — County
BU — RR — US

COPYRIGHT 2014 by the Texas Department of Transporation.
All rights reserved.
NOTICE: Volumes shown in red are 24-hour unadjusted axle counts divided by 2. Traffic volumes are not adjusted for trucks or seasonal variation.
NOTICE: This map has been prepared for internal use by the Texas Department of Transporation. Accuracy is limited to the validity of available data.

Miles
0 0.5 1

2013 LUFKIN URBAN TRAFFIC MAP

PREPARED BY THE
Texas Department of Transoportation
Transportation Planning and Programming Division
IN COOPERATION WITH THE
U.S. Department of Transportation

N

Texas Department of Transportation

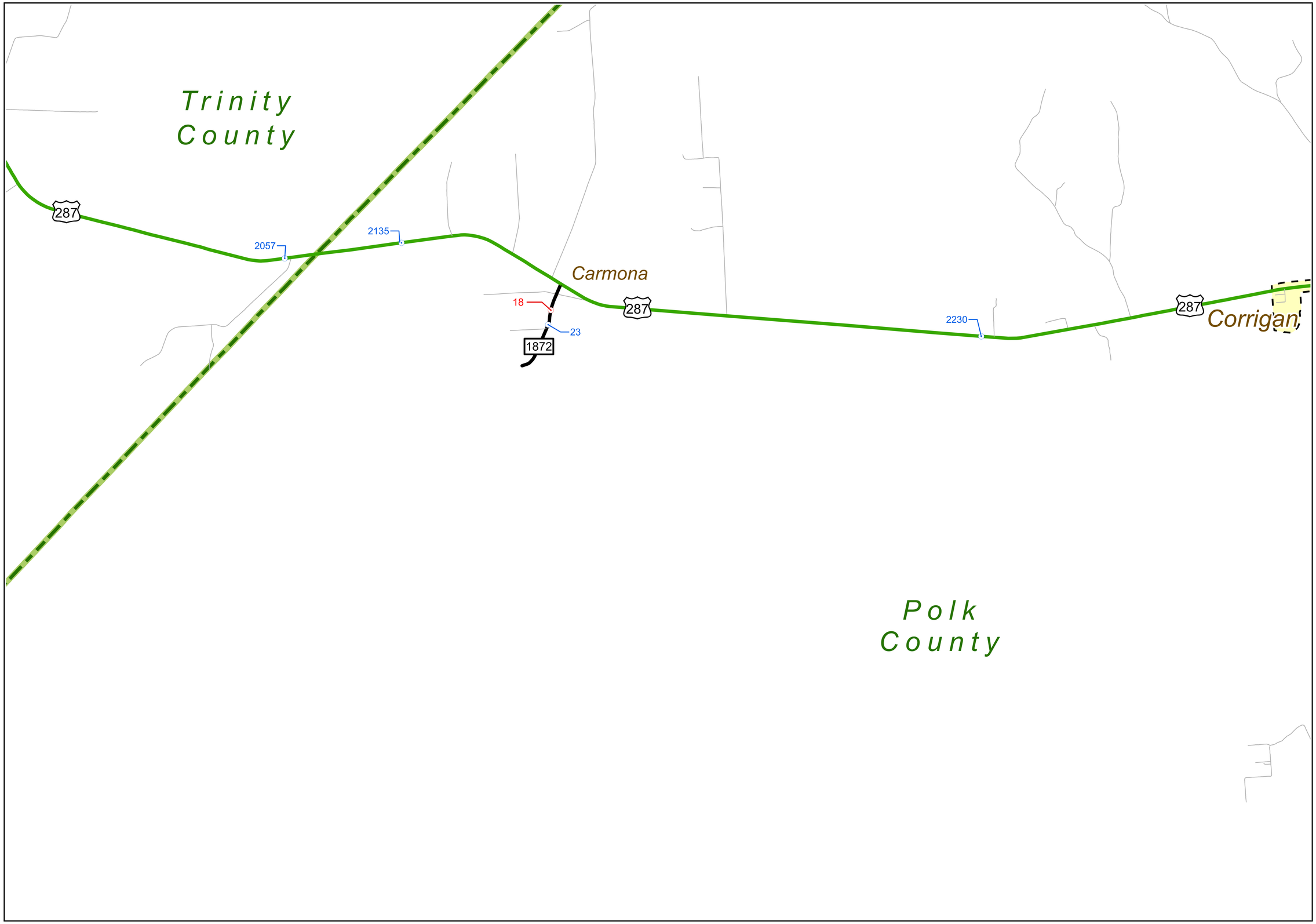

ADT	FM	RS	Dams
AADT	FS	SH	Lakes
Roads	IH	SL	Towns
BF	PR	SS	Cities
BI	RE	UA	District
BS	RM	UP	County
BU	RR	US	

COPYRIGHT 2014 by the Texas Department of Transporation. All rights reserved.

NOTICE: Volumes shown in red are 24-hour unadjusted axle counts divided by 2. Traffic volumes are not adjusted for trucks or seasonal variation.

NOTICE: This map has been prepared for internal use by the Texas Department of Transporation. Accuracy is limited to the validity of available data.

Miles
0 0.5 1

2013 LUFKIN URBAN TRAFFIC MAP

PREPARED BY THE
Texas Department of Transoportation
Transportation Planning and Programming Division
IN COOPERATION WITH THE
U.S. Department of Transportation

N

Texas Department of Transportation

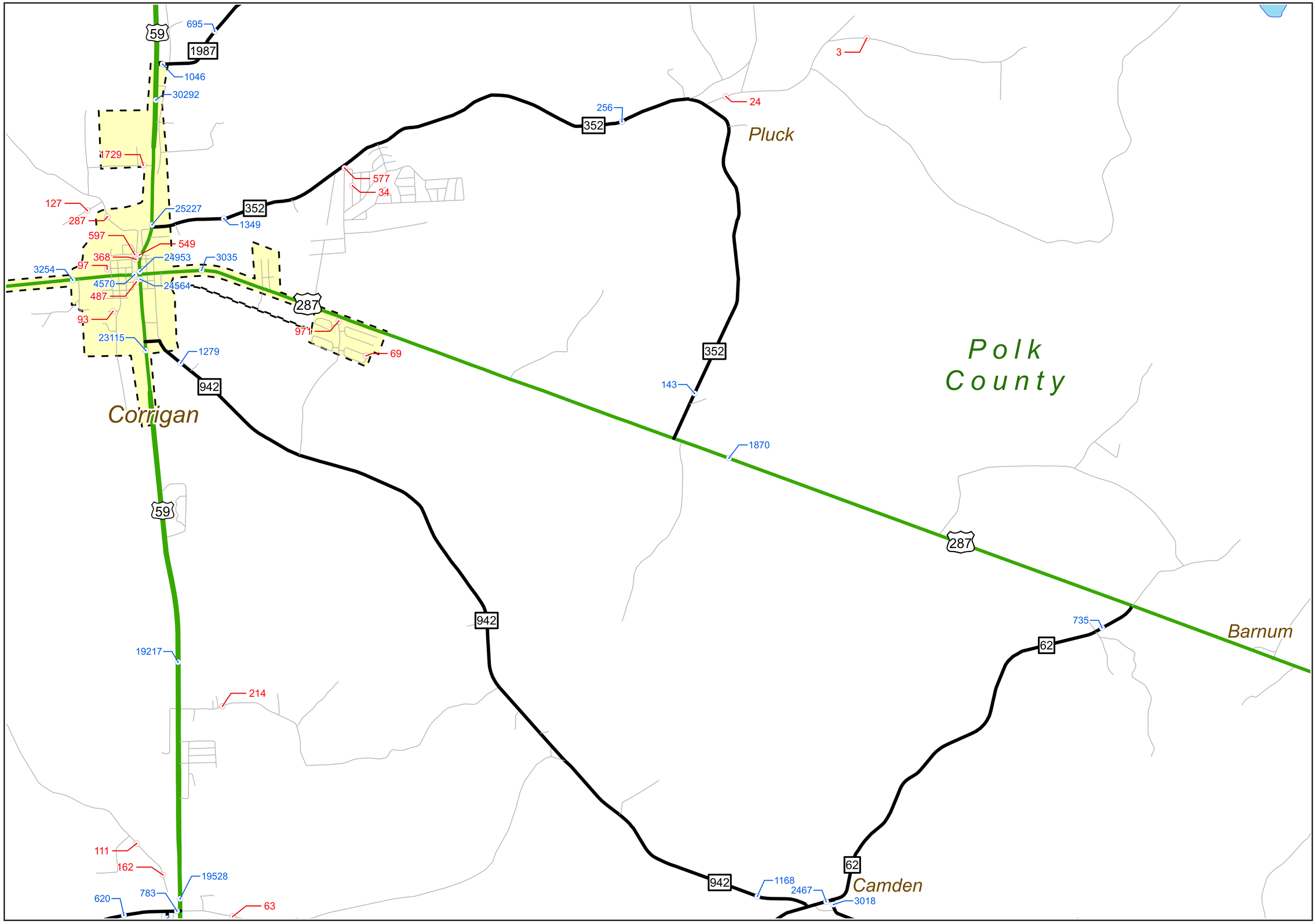

ADT — FM — RS — Dams
AADT — FS — SH — Lakes
Roads — IH — SL — Towns
BF — PR — SS — Cities
BI — RE — UA — District
BS — RM — UP — County
BU — RR — US

COPYRIGHT 2014 by the Texas Department of Transporation. All rights reserved.

NOTICE: Volumes shown in red are 24-hour unadjusted axle counts divided by 2. Traffic volumes are not adjusted for trucks or seasonal variation.

NOTICE: This map has been prepared for internal use by the Texas Department of Transporation. Accuracy is limited to the validity of available data.

Miles
0 0.5 1

2013 LUFKIN URBAN TRAFFIC MAP

PREPARED BY THE
Texas Department of Transoportation
Transportation Planning and Programming Division
IN COOPERATION WITH THE
U.S. Department of Transportation

N

Texas Department of Transportation

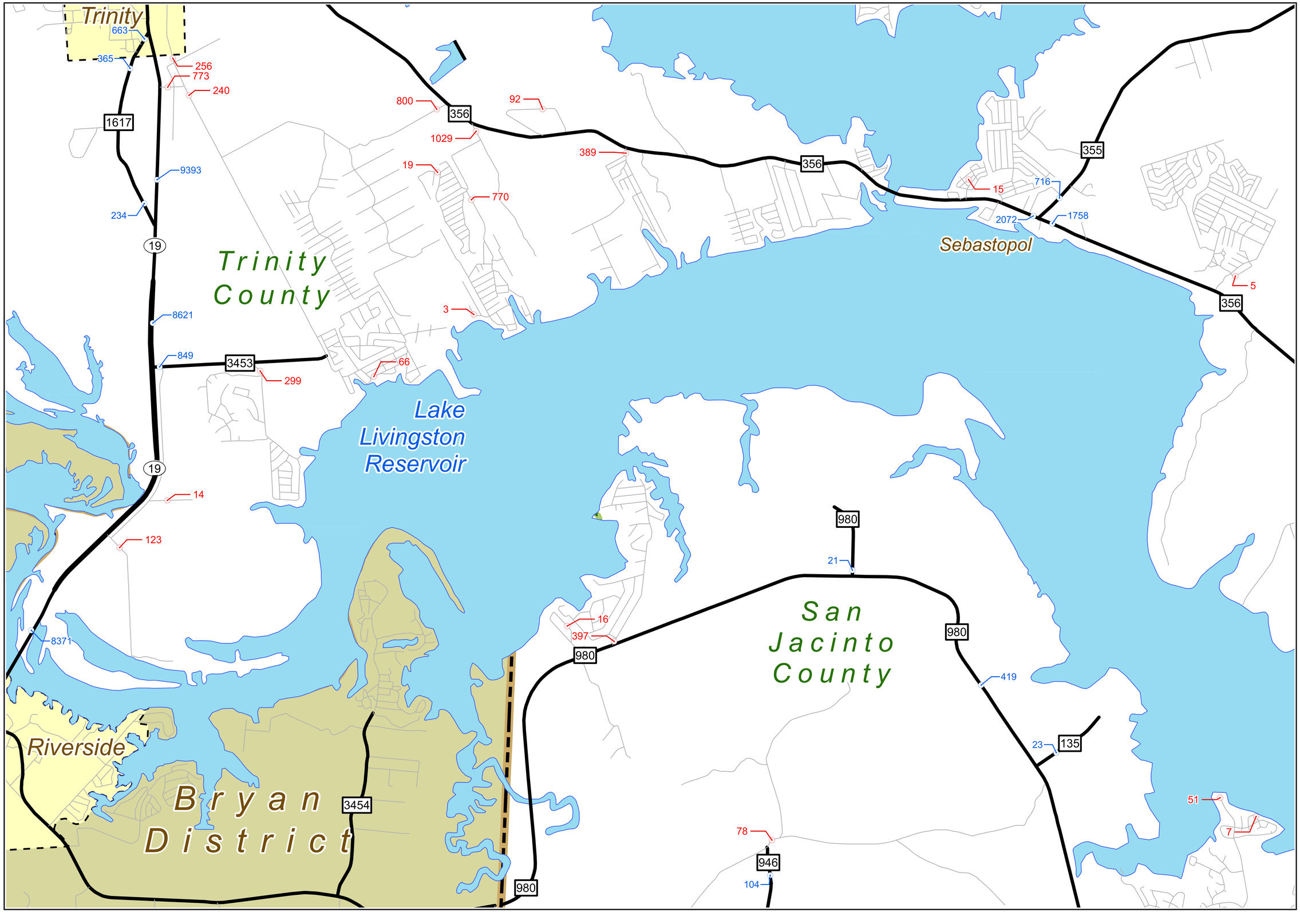

ADT — FM — RS — Dams
AADT — FS — SH — Lakes
Roads — IH — SL — Towns
BF — PR — SS — Cities
BI — RE — UA — District
BS — RM — UP — County
BU — RR — US

COPYRIGHT 2014 by the Texas Department of Transporation. All rights reserved.
NOTICE: Volumes shown in red are 24-hour unadjusted axle counts divided by 2. Traffic volumes are not adjusted for trucks or seasonal variation.
NOTICE: This map has been prepared for internal use by the Texas Department of Transporation. Accuracy is limited to the validity of available data.

Miles
0 0.5 1

2013 LUFKIN URBAN TRAFFIC MAP

PREPARED BY THE
Texas Department of Transoportation
Transportation Planning and Programming Division
IN COOPERATION WITH THE
U.S. Department of Transportation

N

Texas Department of Transportation

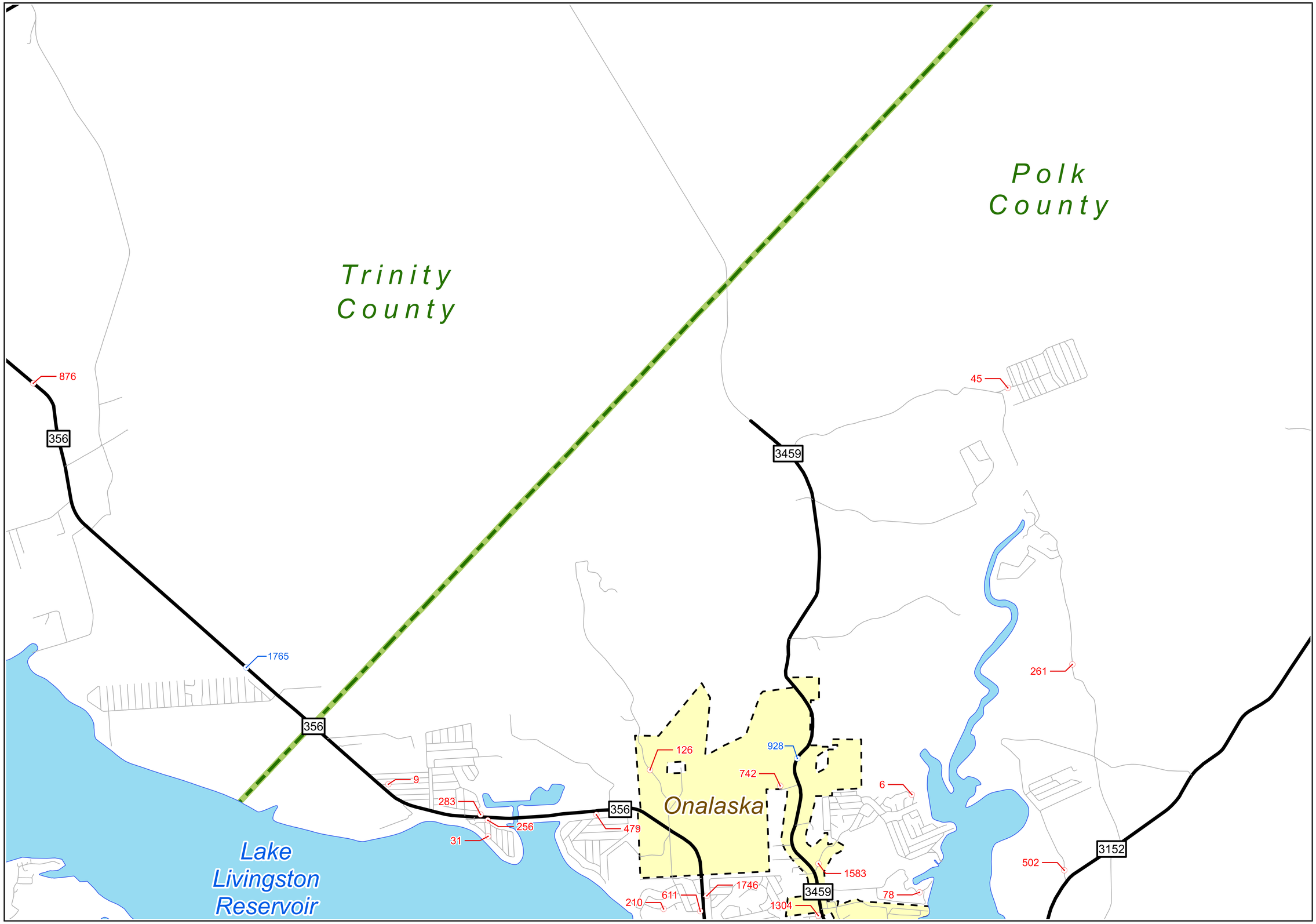

ADT — FM — RS — Dams
AADT — FS — SH — Lakes
Roads — IH — SL — Towns
BF — PR — SS — Cities
BI — RE — UA — District
BS — RM — UP — County
BU — RR — US

COPYRIGHT 2014 by the Texas Department of Transporation. All rights reserved.

NOTICE: Volumes shown in red are 24-hour unadjusted axle counts divided by 2. Traffic volumes are not adjusted for trucks or seasonal variation.

NOTICE: This map has been prepared for internal use by the Texas Department of Transporation. Accuracy is limited to the validity of available data.

Miles
0 0.5 1

2013 LUFKIN URBAN TRAFFIC MAP

PREPARED BY THE
Texas Department of Transoportation
Transportation Planning and Programming Division
IN COOPERATION WITH THE
U.S. Department of Transportation

N

Texas Department of Transportation

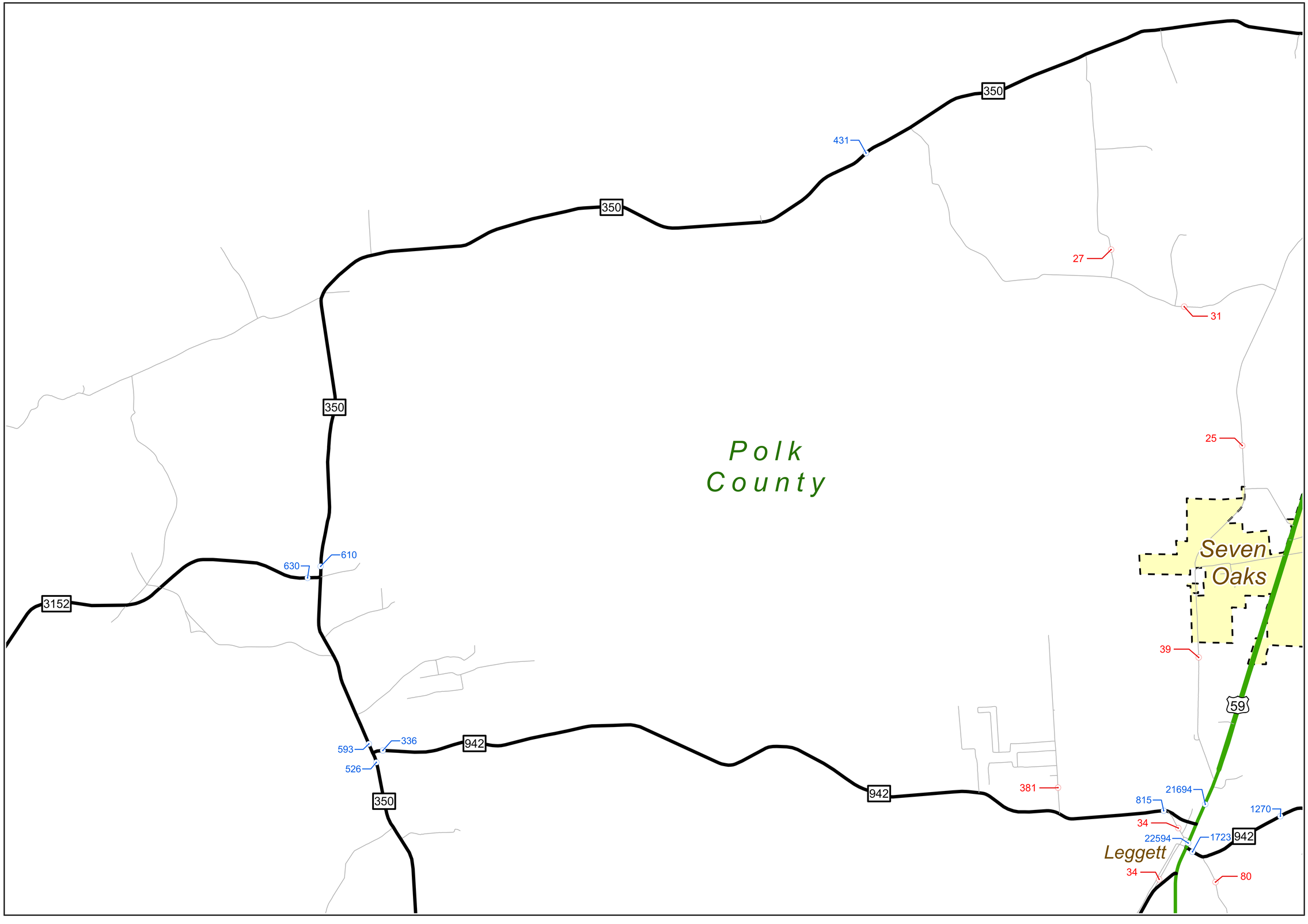

ADT	FM	RS	Dams
AADT	FS	SH	Lakes
Roads	IH	SL	Towns
BF	PR	SS	Cities
BI	RE	UA	District
BS	RM	UP	County
BU	RR	US	

COPYRIGHT 2014 by the Texas Department of Transporation. All rights reserved.

NOTICE: Volumes shown in red are 24-hour unadjusted axle counts divided by 2. Traffic volumes are not adjusted for trucks or seasonal variation.

NOTICE: This map has been prepared for internal use by the Texas Department of Transporation. Accuracy is limited to the validity of available data.

Miles
0 0.5 1

2013 LUFKIN URBAN TRAFFIC MAP

PREPARED BY THE
Texas Department of Transoportation
Transportation Planning and Programming Division
IN COOPERATION WITH THE
U.S. Department of Transportation

N

Texas Department of Transportation

SHEET 87 OF 106 URBAN SHEETS

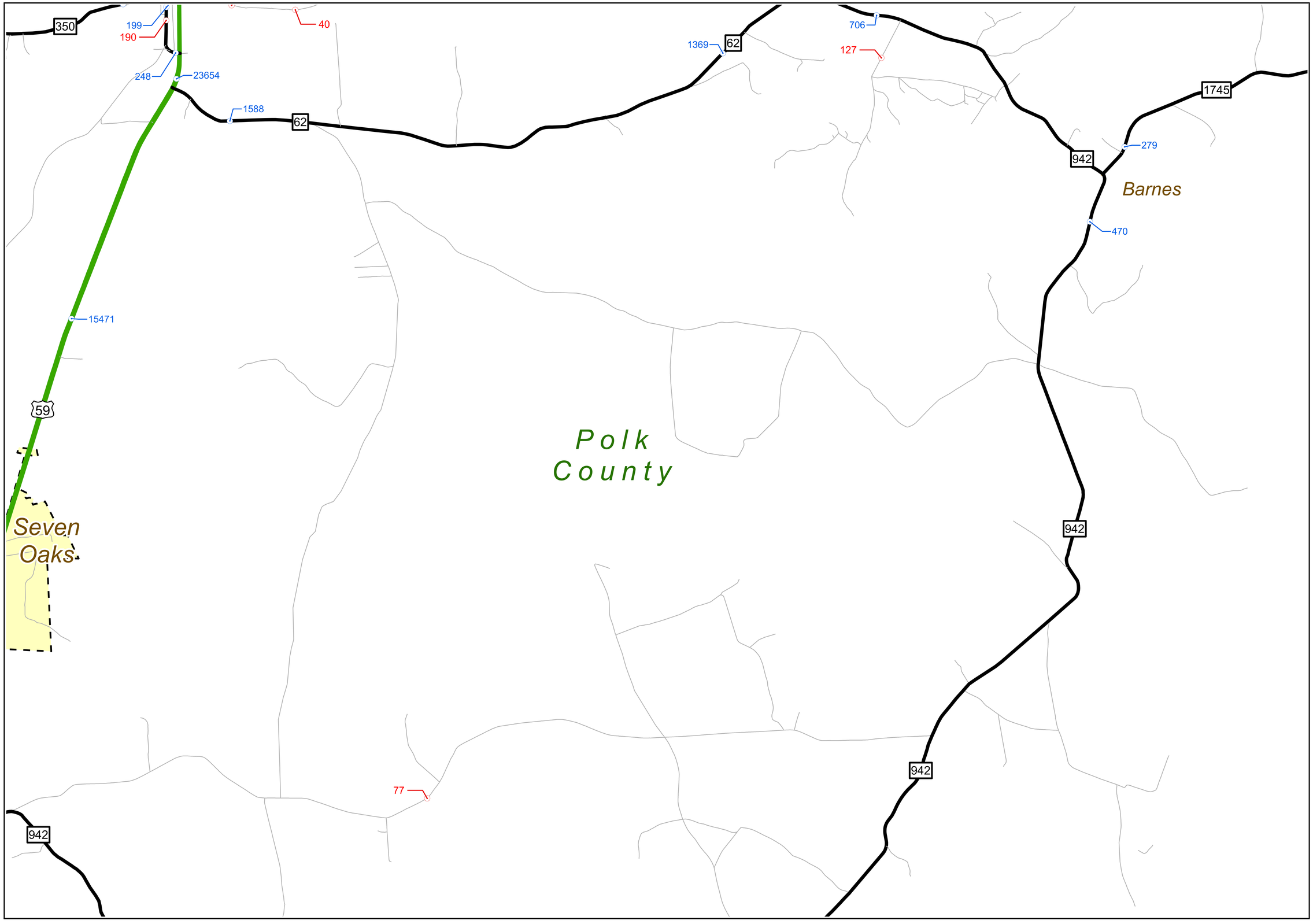

ADT	FM	RS	Dams
AADT	FS	SH	Lakes
Roads	IH	SL	Towns
BF	PR	SS	Cities
BI	RE	UA	District
BS	RM	UP	County
BU	RR	US	

COPYRIGHT 2014 by the Texas Department of Transporation. All rights reserved.

NOTICE: Volumes shown in red are 24-hour unadjusted axle counts divided by 2. Traffic volumes are not adjusted for trucks or seasonal variation.

NOTICE: This map has been prepared for internal use by the Texas Department of Transporation. Accuracy is limited to the validity of available data.

Miles
0 0.5 1

2013 LUFKIN URBAN TRAFFIC MAP

PREPARED BY THE
Texas Department of Transoportation
Transportation Planning and Programming Division
IN COOPERATION WITH THE
U.S. Department of Transportation

N

Texas Department of Transportation

SHEET 88 OF 106 URBAN SHEETS

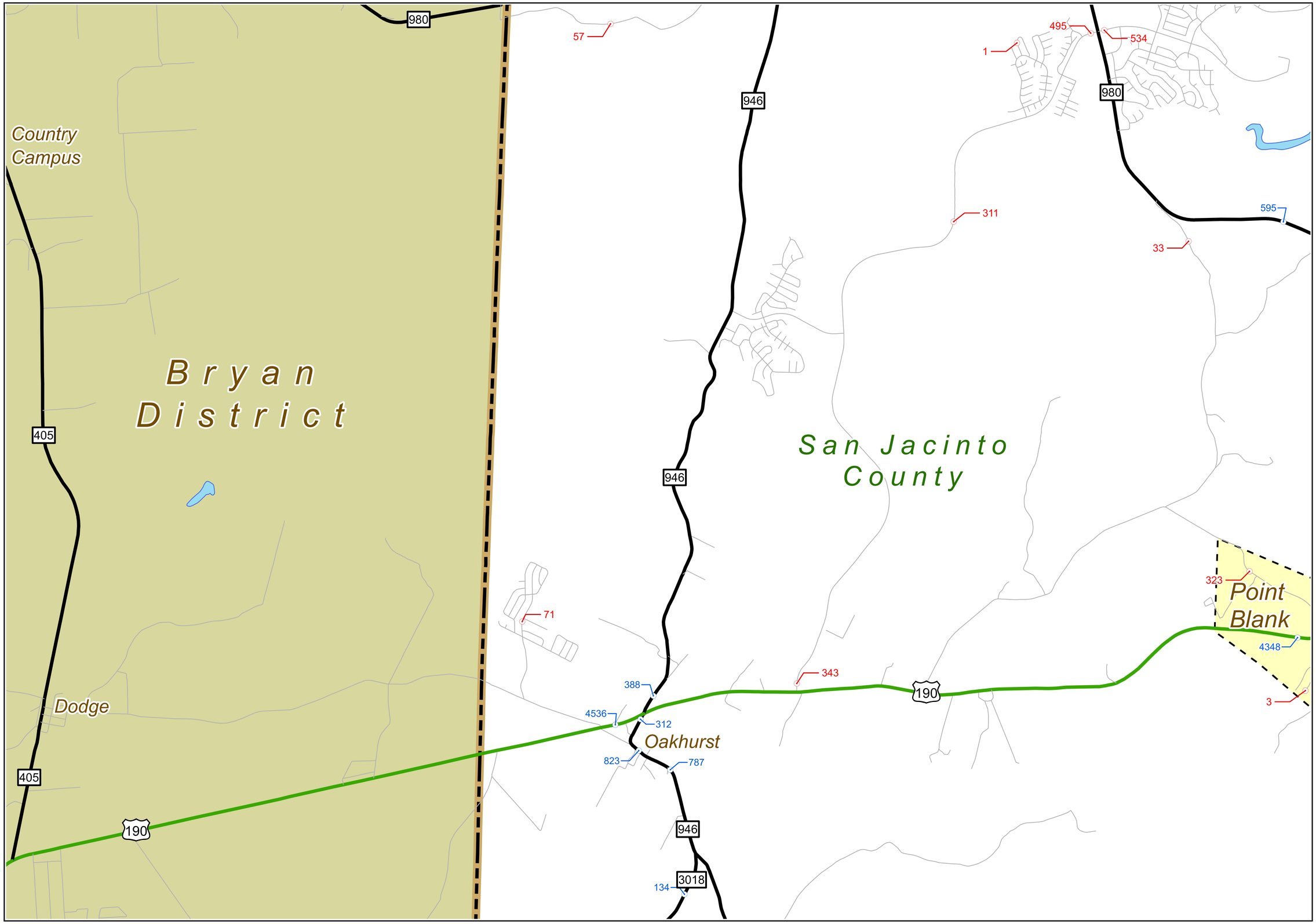

ADT	FM	RS	Dams
AADT	FS	SH	Lakes
Roads	IH	SL	Towns
BF	PR	SS	Cities
BI	RE	UA	District
BS	RM	UP	County
BU	RR	US	

COPYRIGHT 2014 by the Texas Department of Transporation. All rights reserved.

NOTICE: Volumes shown in red are 24-hour unadjusted axle counts divided by 2. Traffic volumes are not adjusted for trucks or seasonal variation.

NOTICE: This map has been prepared for internal use by the Texas Department of Transporation. Accuracy is limited to the validity of available data.

Miles
0 0.5 1

2013 LUFKIN URBAN TRAFFIC MAP

PREPARED BY THE
Texas Department of Transoportation
Transportation Planning and Programming Division
IN COOPERATION WITH THE
U.S. Department of Transportation

N

Texas Department of Transportation

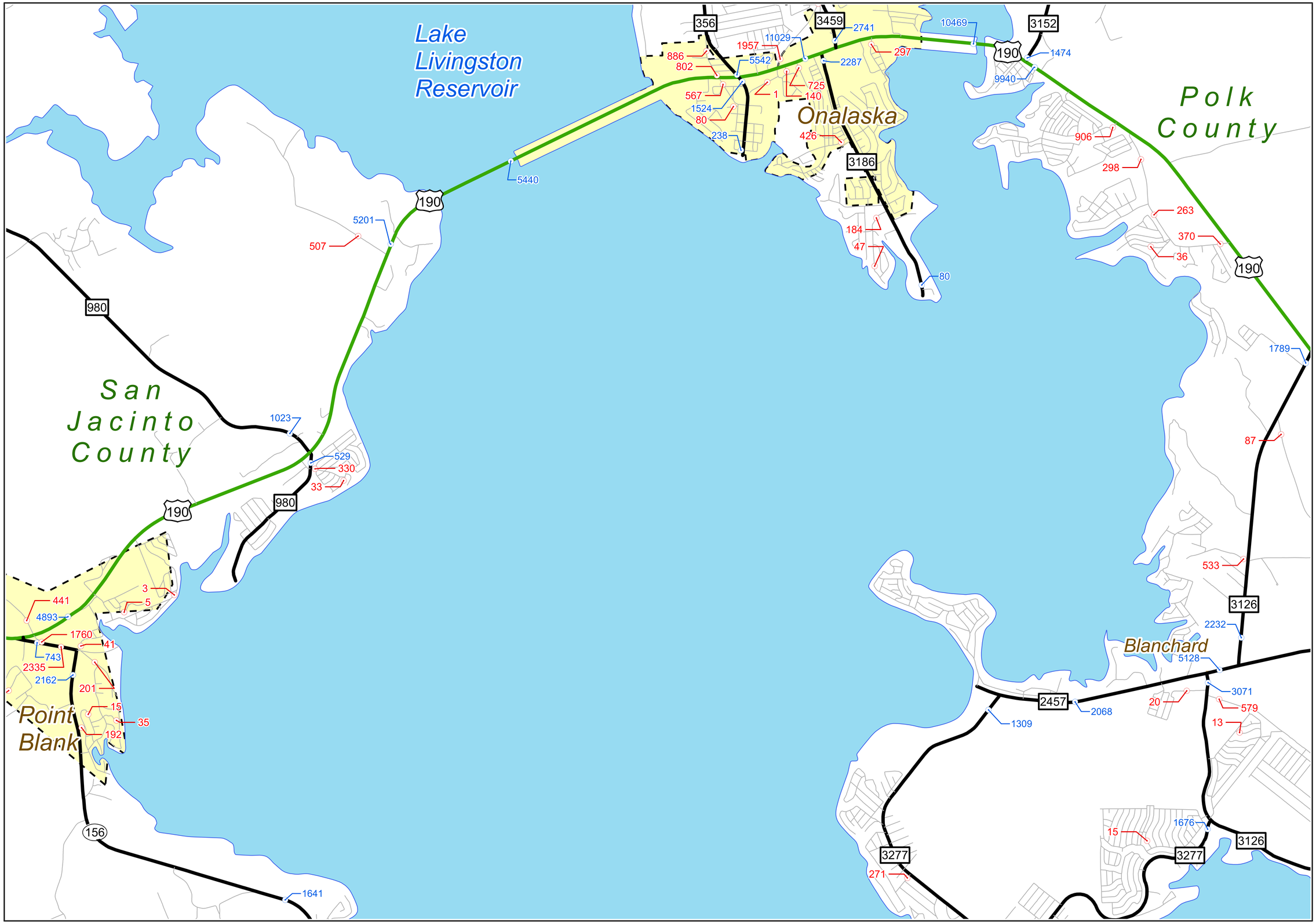

ADT — FM — RS — Dams
AADT — FS — SH — Lakes
Roads — IH — SL — Towns
BF — PR — SS — Cities
BI — RE — UA — District
BS — RM — UP — County
BU — RR — US

COPYRIGHT 2014 by the Texas Department of Transporation. All rights reserved.

NOTICE: Volumes shown in red are 24-hour unadjusted axle counts divided by 2. Traffic volumes are not adjusted for trucks or seasonal variation.

NOTICE: This map has been prepared for internal use by the Texas Department of Transporation. Accuracy is limited to the validity of available data.

Miles
0 0.5 1

2013 LUFKIN URBAN TRAFFIC MAP

PREPARED BY THE
Texas Department of Transoportation
Transportation Planning and Programming Division
IN COOPERATION WITH THE
U.S. Department of Transportation

N

Texas Department of Transportation

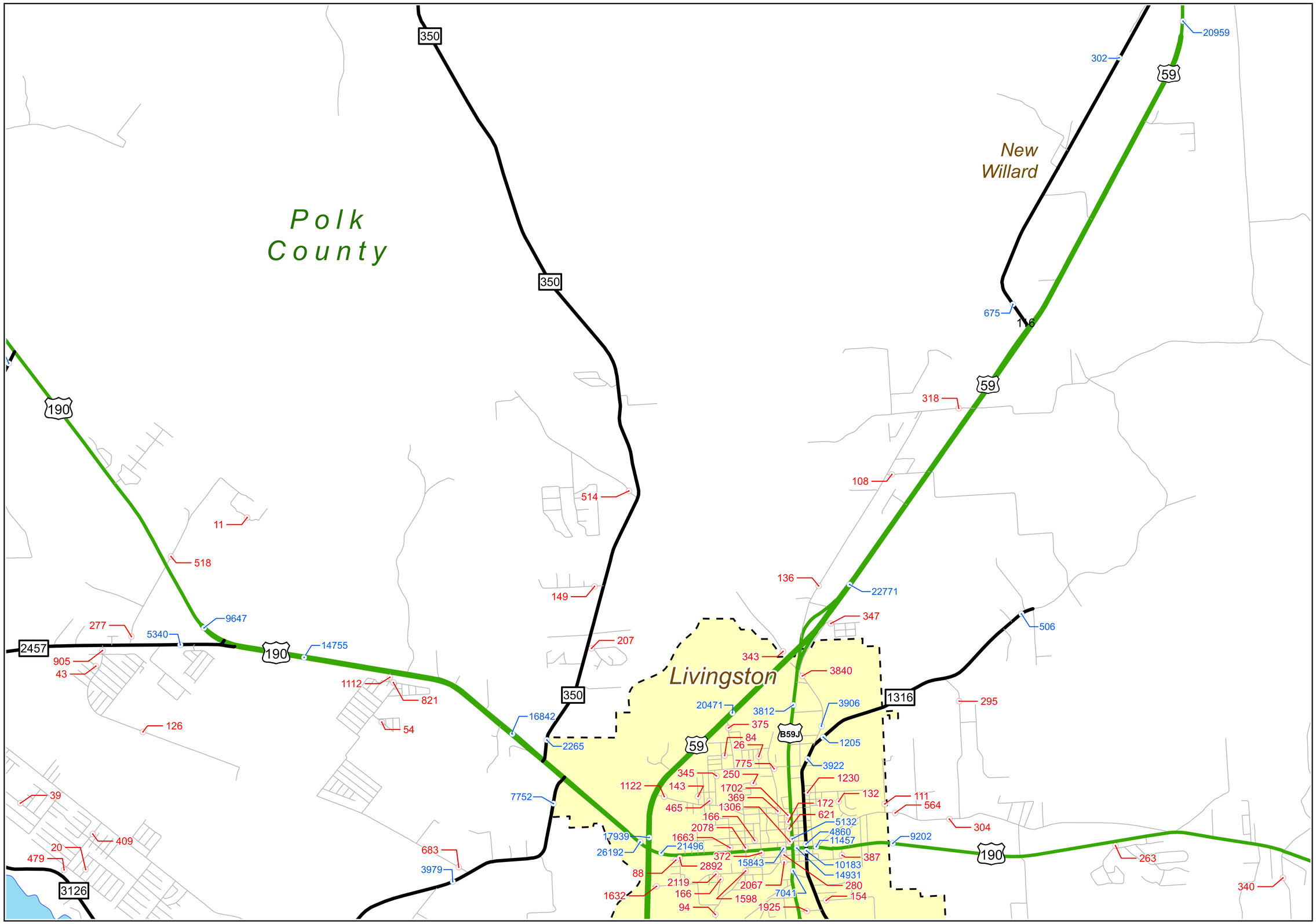

ADT — FM — RS — Dams
AADT — FS — SH — Lakes
Roads — IH — SL — Towns
BF — PR — SS — Cities
BI — RE — UA — District
BS — RM — UP — County
BU — RR — US

COPYRIGHT 2014 by the Texas Department of Transporation. All rights reserved.

NOTICE: Volumes shown in red are 24-hour unadjusted axle counts divided by 2. Traffic volumes are not adjusted for trucks or seasonal variation.

NOTICE: This map has been prepared for internal use by the Texas Department of Transporation. Accuracy is limited to the validity of available data.

Miles
0 0.5 1

2013 LUFKIN URBAN TRAFFIC MAP

PREPARED BY THE
Texas Department of Transoportation
Transportation Planning and Programming Division
IN COOPERATION WITH THE
U.S. Department of Transportation

N

Texas Department of Transportation

SHEET 91 OF 106 URBAN SHEETS

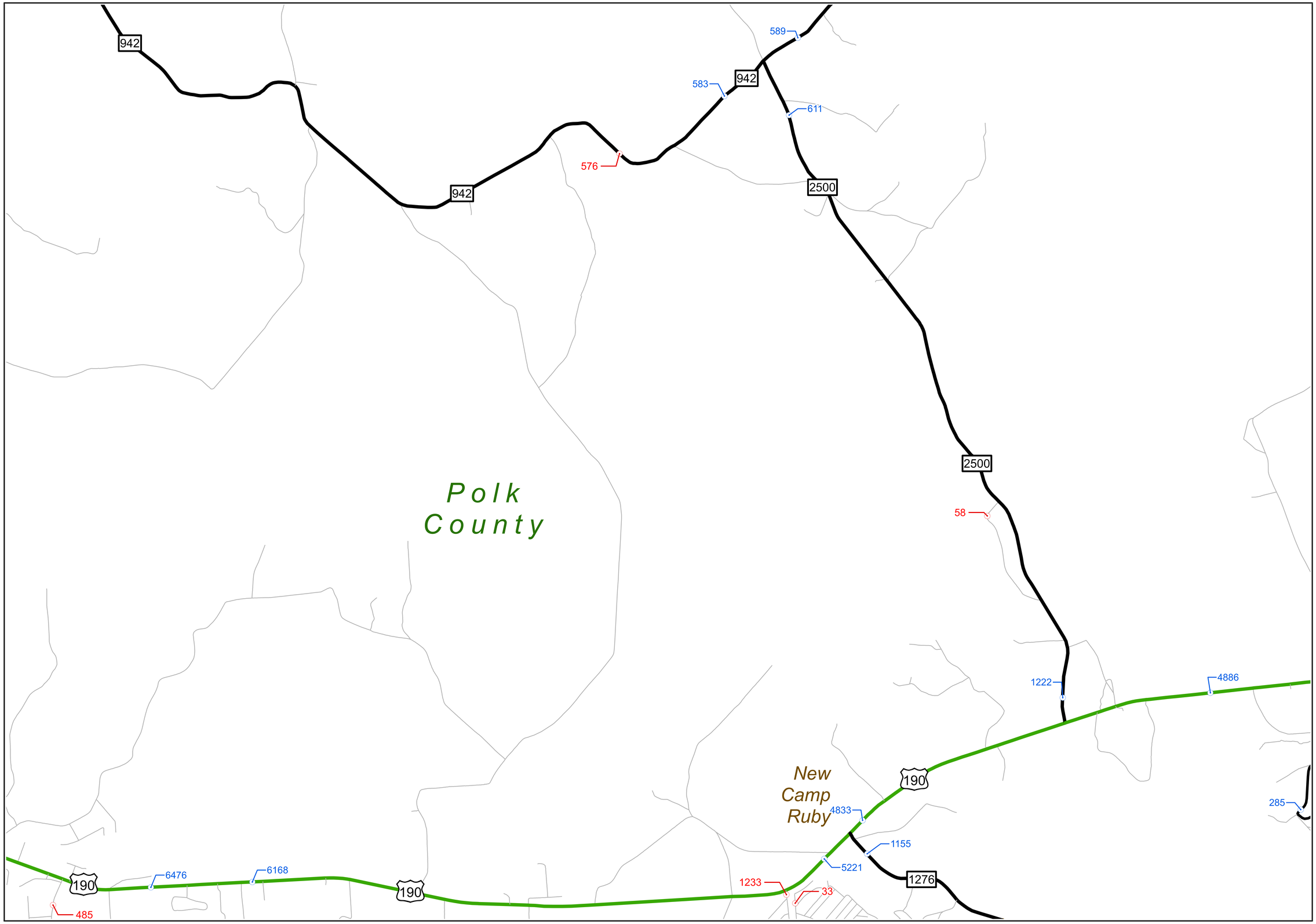

ADT — FM — RS — Dams
AADT — FS — SH — Lakes
Roads — IH — SL — Towns
BF — PR — SS — Cities
BI — RE — UA — District
BS — RM — UP — County
BU — RR — US

COPYRIGHT 2014 by the Texas Department of Transporation.
All rights reserved.
NOTICE: Volumes shown in red are 24-hour unadjusted axle counts divided by 2. Traffic volumes are not adjusted for trucks or seasonal variation.
NOTICE: This map has been prepared for internal use by the Texas Department of Transporation. Accuracy is limited to the validity of available data.

Miles
0 0.5 1

2013 LUFKIN URBAN TRAFFIC MAP

PREPARED BY THE
Texas Department of Transoportation
Transportation Planning and Programming Division
IN COOPERATION WITH THE
U.S. Department of Transportation

N

Texas Department of Transportation

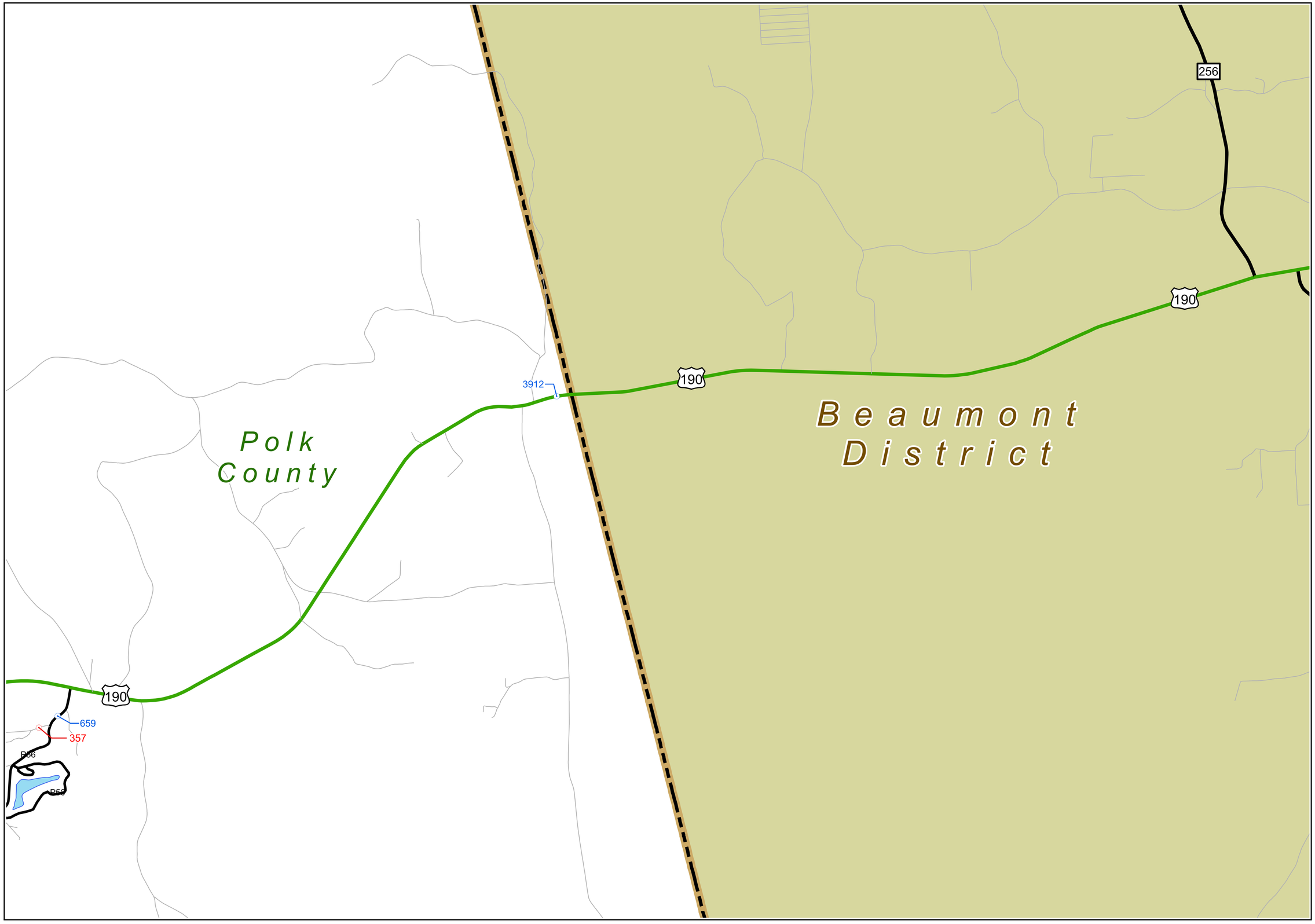

ADT	FM	RS	Dams
AADT	FS	SH	Lakes
Roads	IH	SL	Towns
BF	PR	SS	Cities
BI	RE	UA	District
BS	RM	UP	County
BU	RR	US	

COPYRIGHT 2014 by the Texas Department of Transporation. All rights reserved.

NOTICE: Volumes shown in red are 24-hour unadjusted axle counts divided by 2. Traffic volumes are not adjusted for trucks or seasonal variation.

NOTICE: This map has been prepared for internal use by the Texas Department of Transporation. Accuracy is limited to the validity of available data.

Miles
0 0.5 1

2013 LUFKIN URBAN TRAFFIC MAP

PREPARED BY THE
Texas Department of Transoportation
Transportation Planning and Programming Division
IN COOPERATION WITH THE
U.S. Department of Transportation

N

Texas Department of Transportation

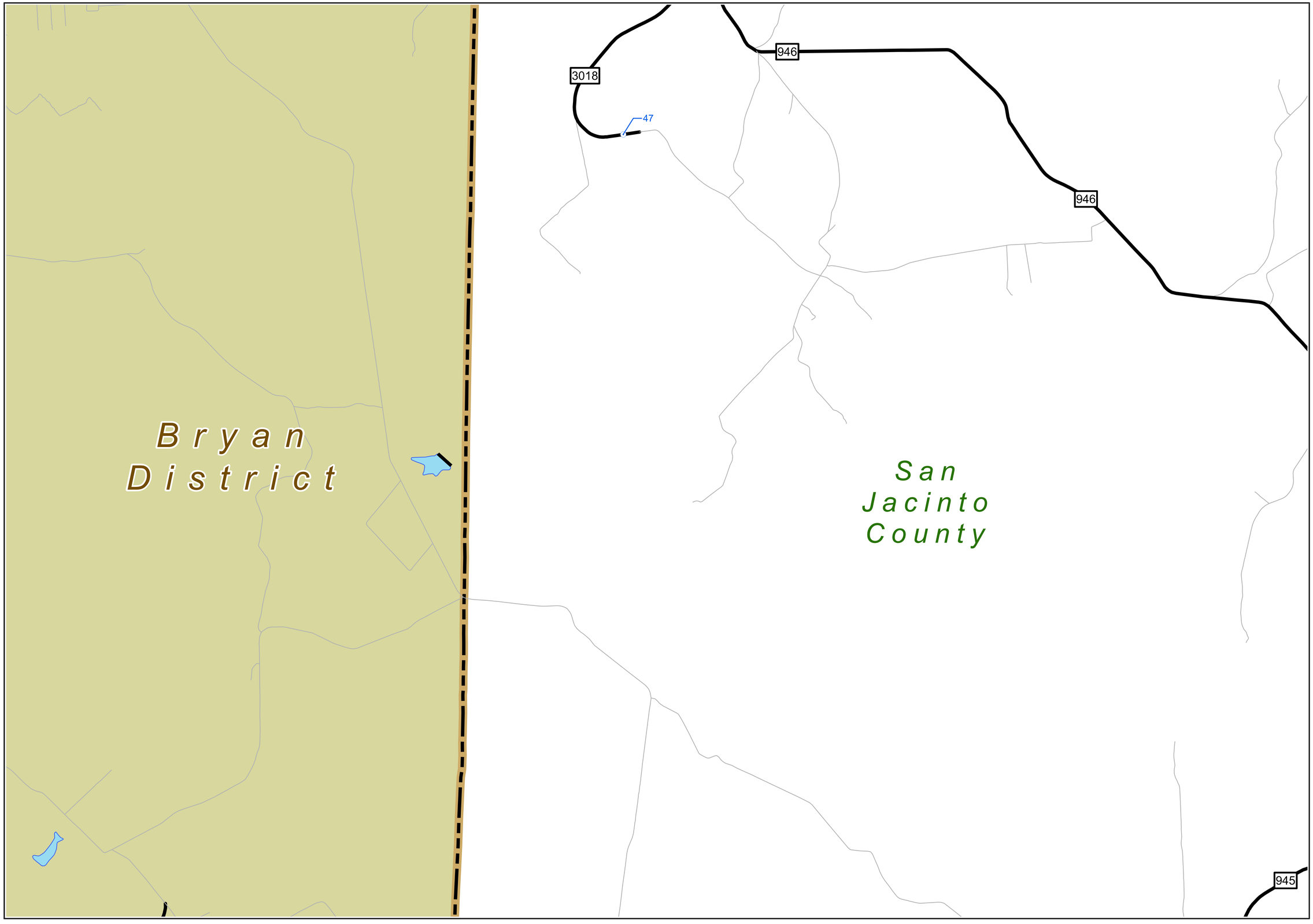

ADT — FM — RS — Dams
AADT — FS — SH — Lakes
Roads — IH — SL — Towns
BF — PR — SS — Cities
BI — RE — UA — District
BS — RM — UP — County
BU — RR — US

COPYRIGHT 2014 by the Texas Department of Transporation.
All rights reserved.
NOTICE: Volumes shown in red are 24-hour unadjusted axle counts divided by 2. Traffic volumes are not adjusted for trucks or seasonal variation.
NOTICE: This map has been prepared for internal use by the Texas Department of Transporation. Accuracy is limited to the validity of available data.

Miles
0 0.5 1

2013 LUFKIN URBAN TRAFFIC MAP

PREPARED BY THE
Texas Department of Transoportation
Transportation Planning and Programming Division
IN COOPERATION WITH THE
U.S. Department of Transportation

N

Texas Department of Transportation

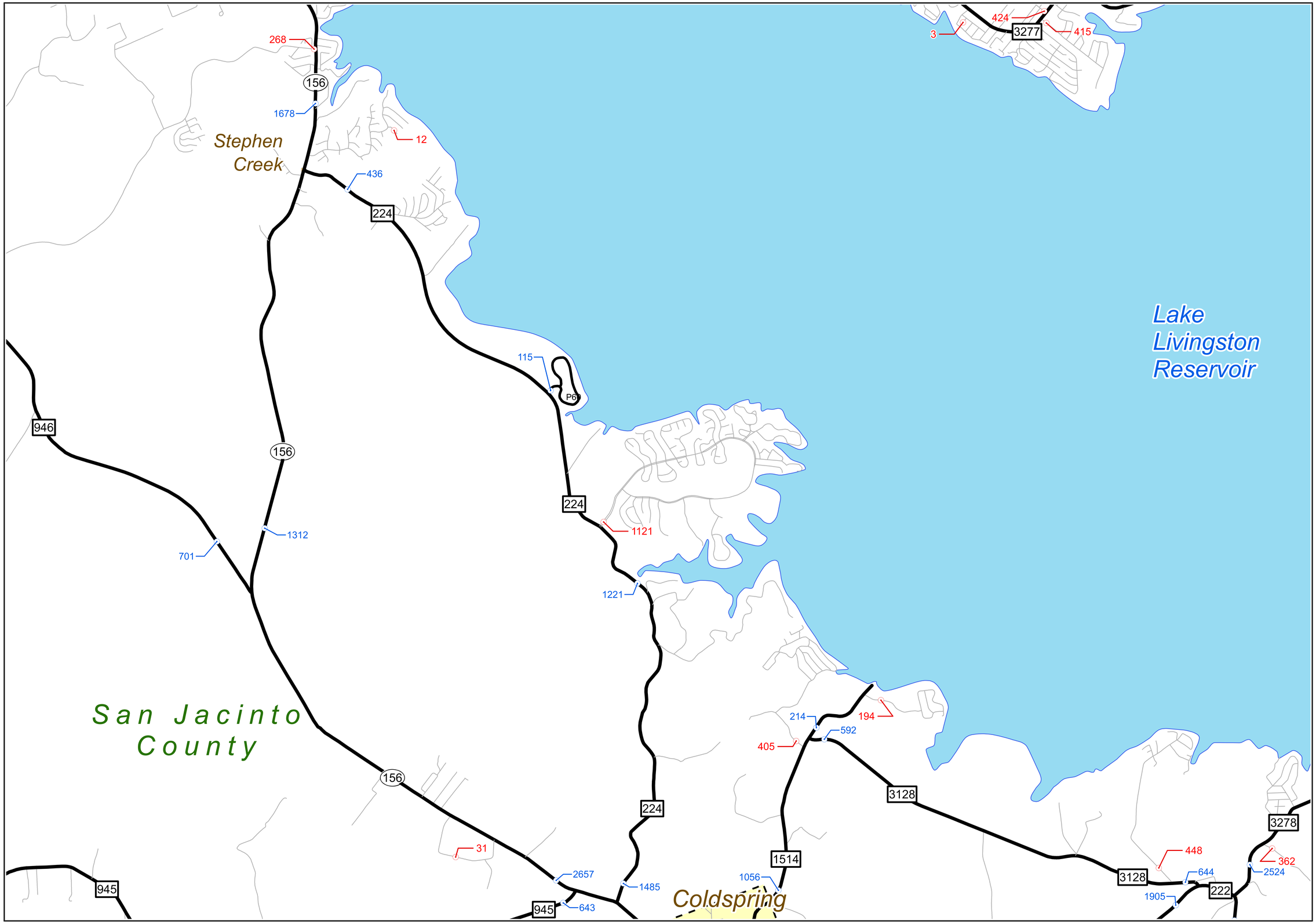

ADT	FM	RS	Dams
AADT	FS	SH	Lakes
Roads	IH	SL	Towns
BF	PR	SS	Cities
BI	RE	UA	District
BS	RM	UP	County
BU	RR	US	

COPYRIGHT 2014 by the Texas Department of Transporation. All rights reserved.

NOTICE: Volumes shown in red are 24-hour unadjusted axle counts divided by 2. Traffic volumes are not adjusted for trucks or seasonal variation.

NOTICE: This map has been prepared for internal use by the Texas Department of Transporation. Accuracy is limited to the validity of available data.

Miles
0 0.5 1

2013 LUFKIN URBAN TRAFFIC MAP

PREPARED BY THE
Texas Department of Transoportation
Transportation Planning and Programming Division
IN COOPERATION WITH THE
U.S. Department of Transportation

N

Texas Department of Transportation

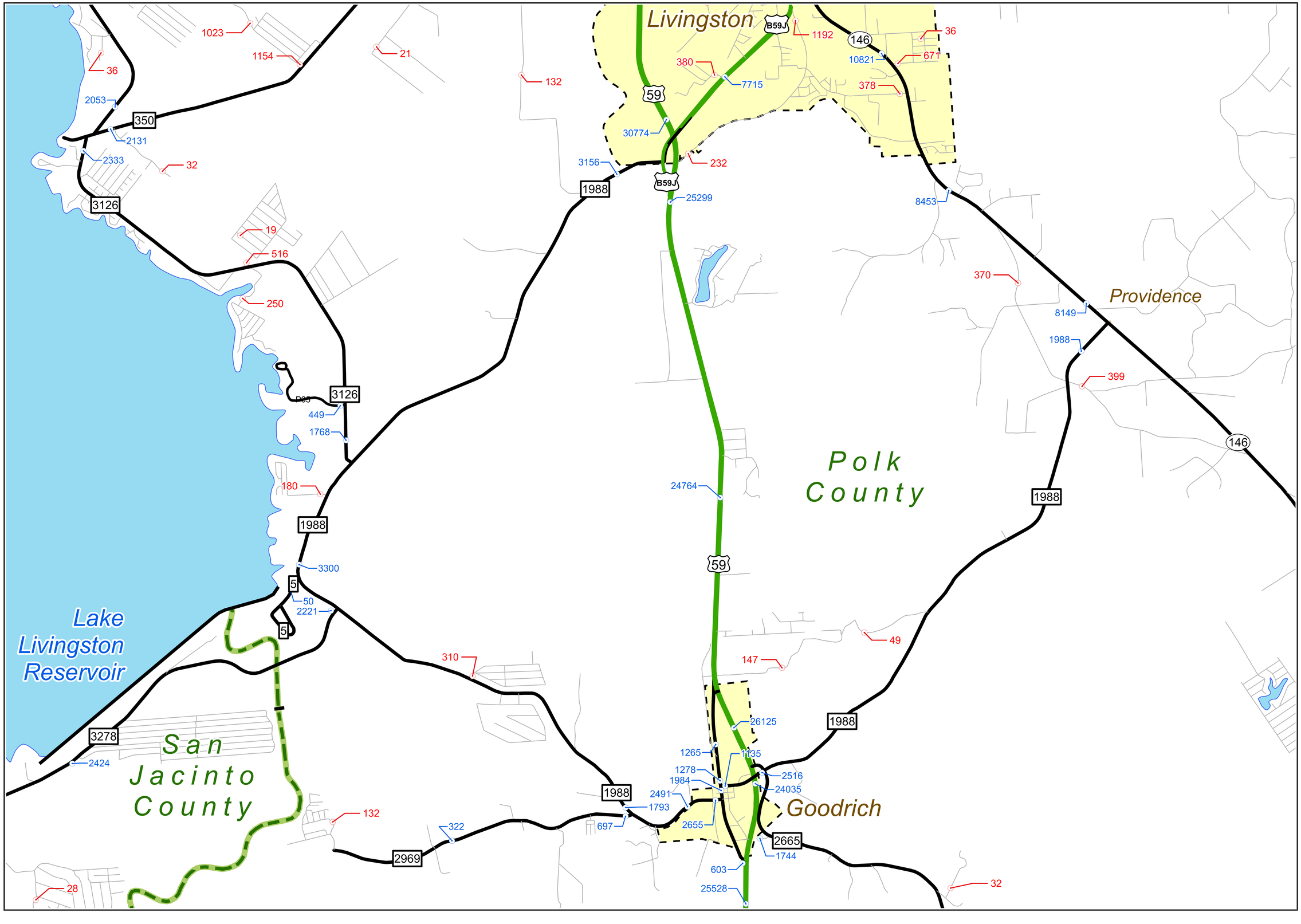

ADT — FM — RS — Dams
AADT — FS — SH — Lakes
Roads — IH — SL — Towns
BF — PR — SS — Cities
BI — RE — UA — District
BS — RM — UP — County
BU — RR — US

COPYRIGHT 2014 by the Texas Department of Transporation. All rights reserved.

NOTICE: Volumes shown in red are 24-hour unadjusted axle counts divided by 2. Traffic volumes are not adjusted for trucks or seasonal variation.

NOTICE: This map has been prepared for internal use by the Texas Department of Transporation. Accuracy is limited to the validity of available data.

Miles
0 0.5 1

2013 LUFKIN URBAN TRAFFIC MAP

PREPARED BY THE
Texas Department of Transoportation
Transportation Planning and Programming Division
IN COOPERATION WITH THE
U.S. Department of Transportation

N

Texas Department of Transportation

SHEET 96 OF 106 URBAN SHEETS

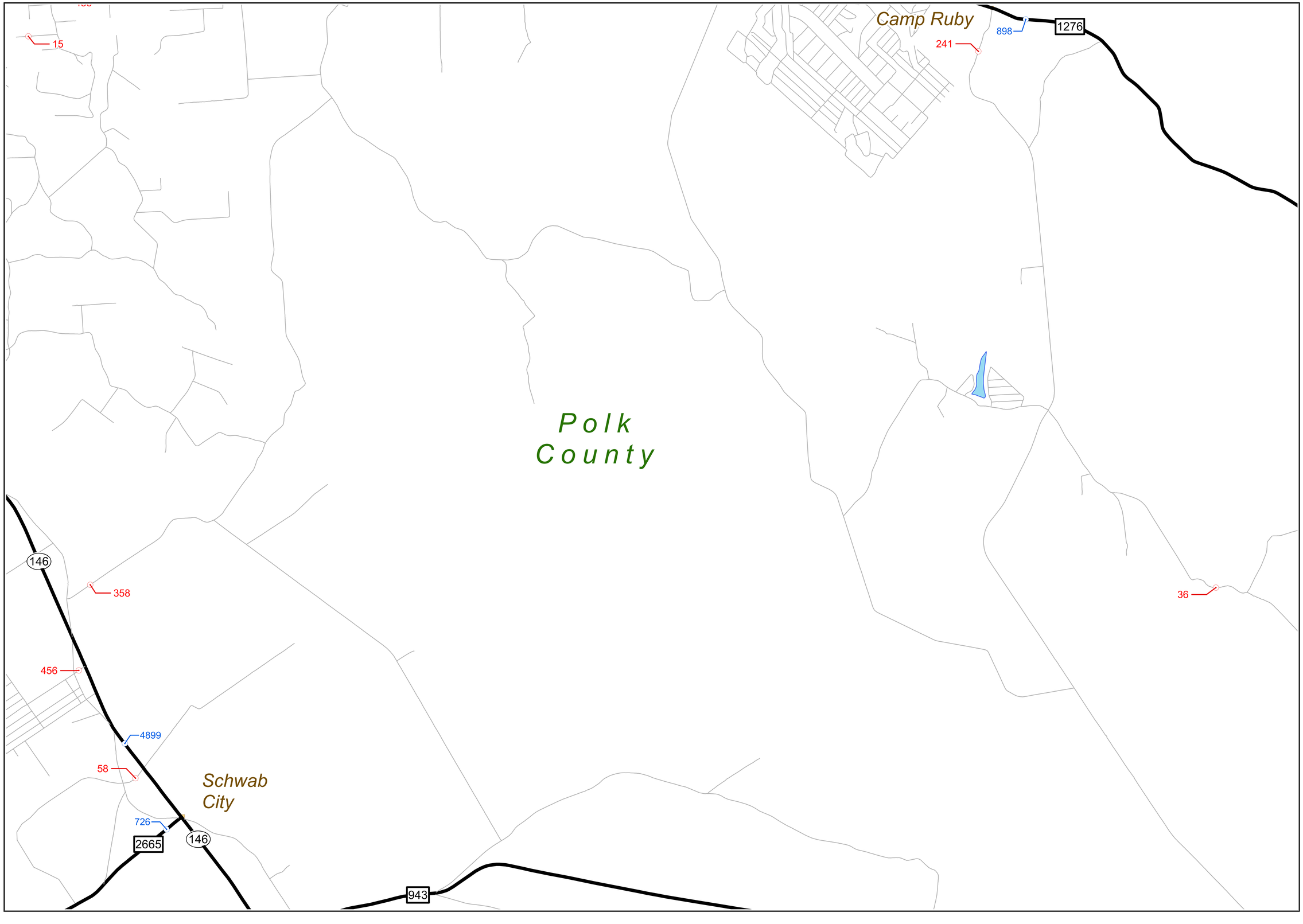

ADT	FM	RS	Dams
AADT	FS	SH	Lakes
Roads	IH	SL	Towns
BF	PR	SS	Cities
BI	RE	UA	District
BS	RM	UP	County
BU	RR	US	

COPYRIGHT 2014 by the Texas Department of Transporation. All rights reserved.

NOTICE: Volumes shown in red are 24-hour unadjusted axle counts divided by 2. Traffic volumes are not adjusted for trucks or seasonal variation.

NOTICE: This map has been prepared for internal use by the Texas Department of Transporation. Accuracy is limited to the validity of available data.

Miles
0 0.5 1

2013 LUFKIN URBAN TRAFFIC MAP

PREPARED BY THE
Texas Department of Transoportation
Transportation Planning and Programming Division
IN COOPERATION WITH THE
U.S. Department of Transportation

N

Texas Department of Transportation

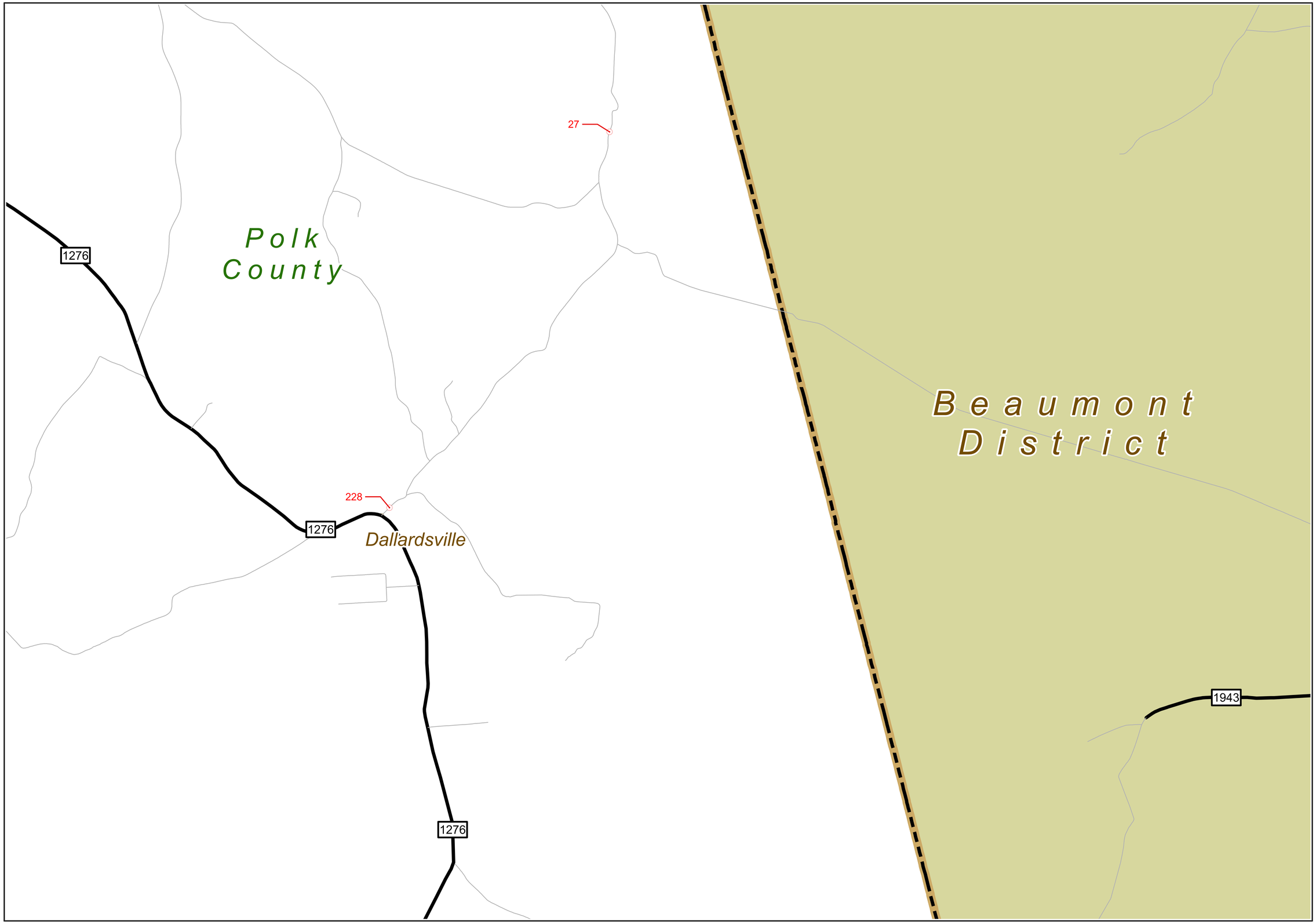

ADT	FM	RS	Dams
AADT	FS	SH	Lakes
Roads	IH	SL	Towns
BF	PR	SS	Cities
BI	RE	UA	District
BS	RM	UP	County
BU	RR	US	

COPYRIGHT 2014 by the Texas Department of Transporation. All rights reserved.

NOTICE: Volumes shown in red are 24-hour unadjusted axle counts divided by 2. Traffic volumes are not adjusted for trucks or seasonal variation.

NOTICE: This map has been prepared for internal use by the Texas Department of Transporation. Accuracy is limited to the validity of available data.

Miles
0 0.5 1

2013 LUFKIN URBAN TRAFFIC MAP

PREPARED BY THE
Texas Department of Transoportation
Transportation Planning and Programming Division
IN COOPERATION WITH THE
U.S. Department of Transportation

N

Texas Department of Transportation

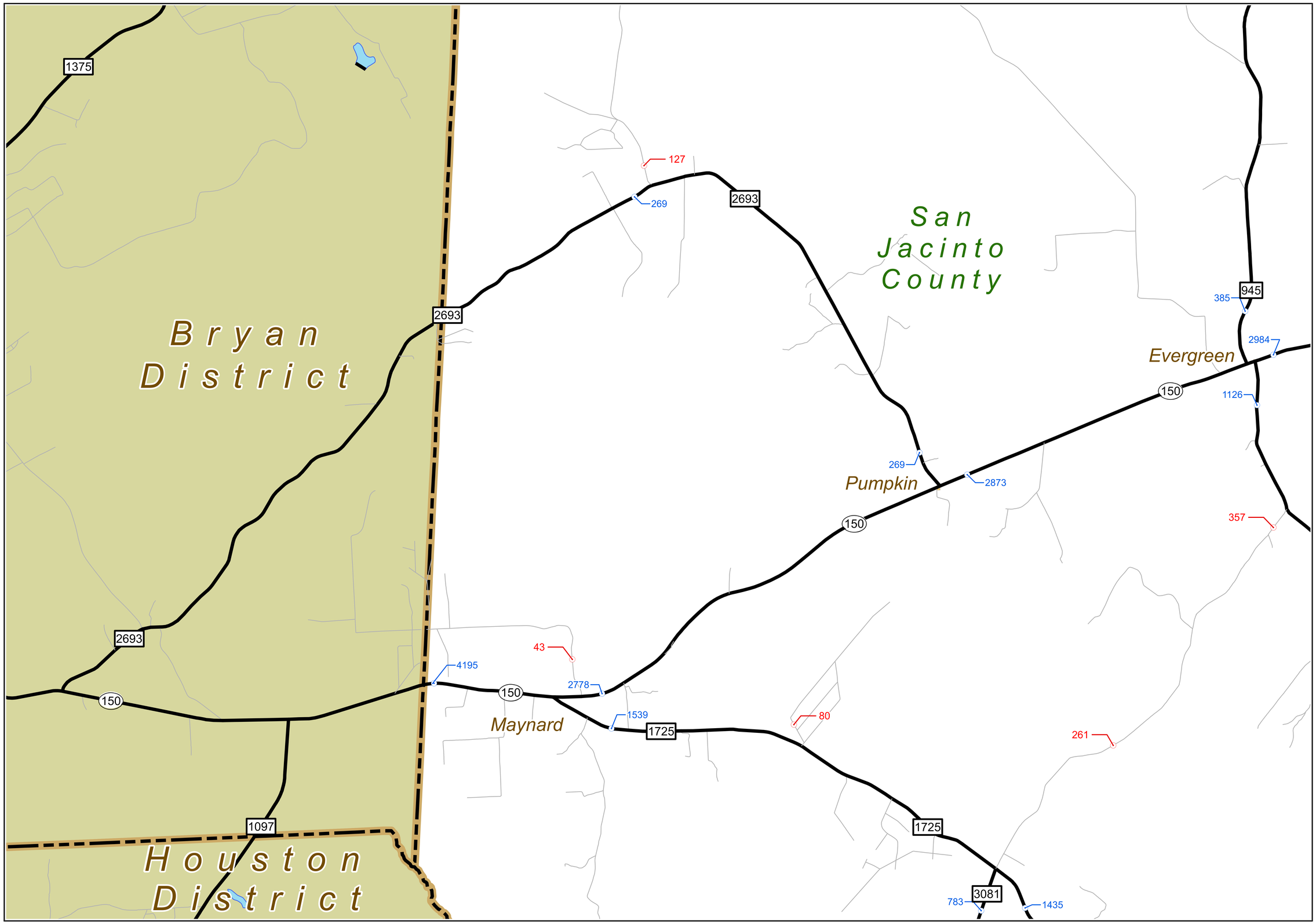

ADT — AADT — Roads — BF — BI — BS — BU
FM — FS — IH — PR — RE — RM — RR
RS — SH — SL — SS — UA — UP — US
Dams — Lakes — Towns — Cities — District — County

COPYRIGHT 2014 by the Texas Department of Transporation. All rights reserved.

NOTICE: Volumes shown in red are 24-hour unadjusted axle counts divided by 2. Traffic volumes are not adjusted for trucks or seasonal variation.

NOTICE: This map has been prepared for internal use by the Texas Department of Transportation. Accuracy is limited to the validity of available data.

Miles
0 0.5 1

2013 LUFKIN URBAN TRAFFIC MAP

PREPARED BY THE
Texas Department of Transoportation
Transportation Planning and Programming Division
IN COOPERATION WITH THE
U.S. Department of Transportation

N

Texas Department of Transportation

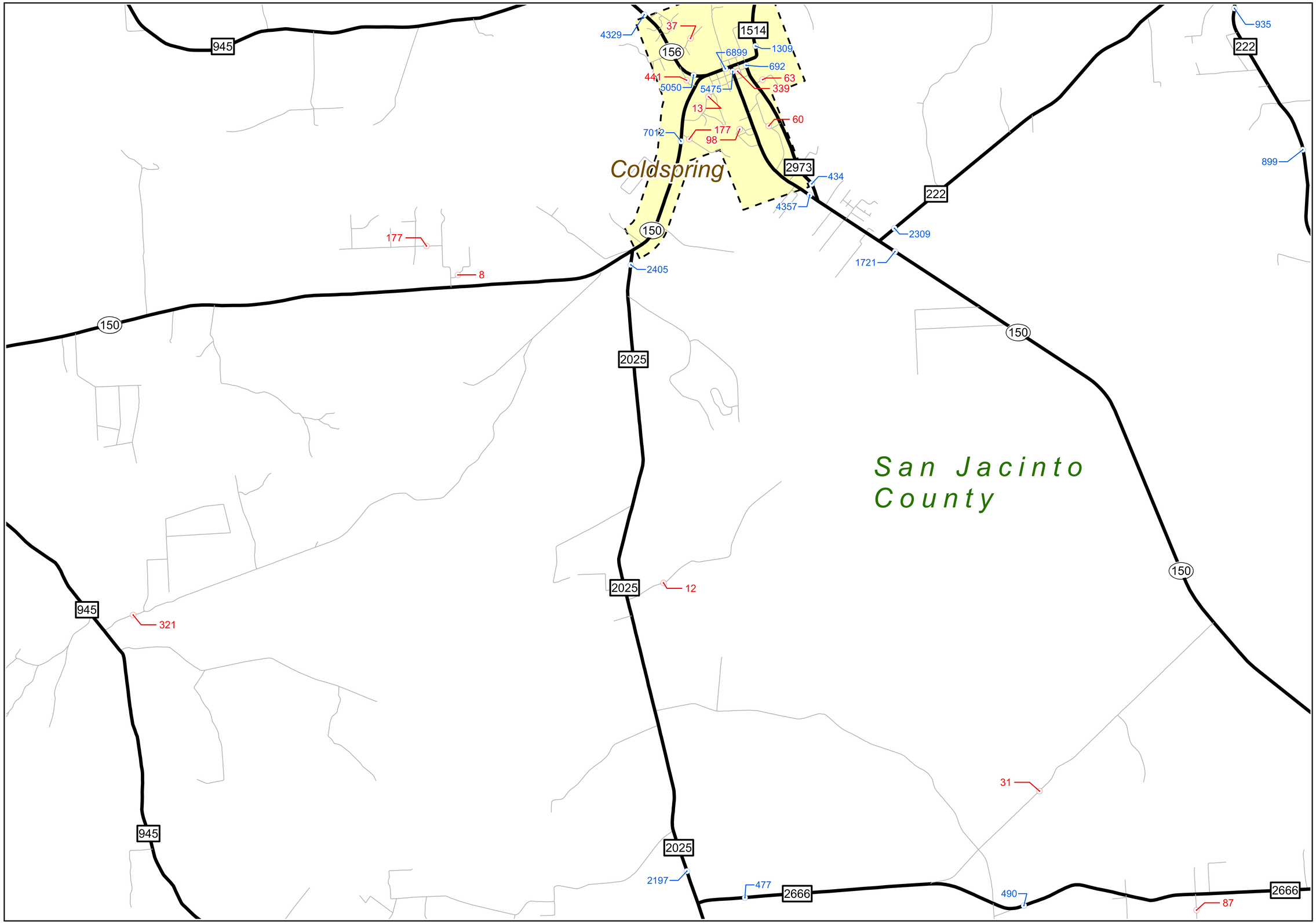

ADT — FM — RS — Dams
AADT — FS — SH — Lakes
Roads — IH — SL — Towns
BF — PR — SS — Cities
BI — RE — UA — District
BS — RM — UP — County
BU — RR — US

COPYRIGHT 2014 by the Texas Department of Transporation. All rights reserved.

NOTICE: Volumes shown in red are 24-hour unadjusted axle counts divided by 2. Traffic volumes are not adjusted for trucks or seasonal variation.

NOTICE: This map has been prepared for internal use by the Texas Department of Transporation. Accuracy is limited to the validity of available data.

Miles
0 0.5 1

2013 LUFKIN URBAN TRAFFIC MAP

PREPARED BY THE
Texas Department of Transoportation
Transportation Planning and Programming Division
IN COOPERATION WITH THE
U.S. Department of Transportation

N

Texas Department of Transportation

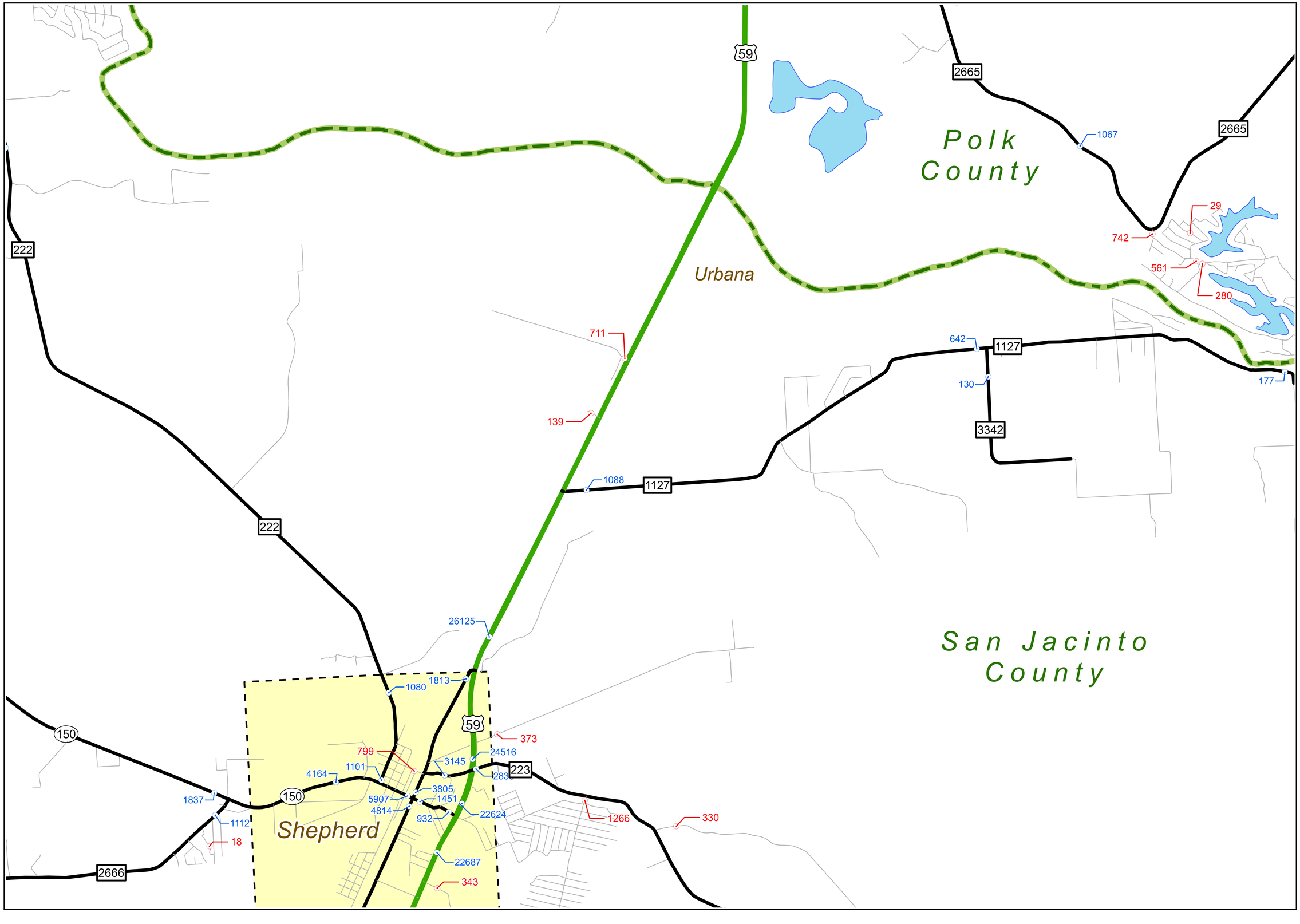

ADT — FM — RS — Dams
AADT — FS — SH — Lakes
Roads — IH — SL — Towns
BF — PR — SS — Cities
BI — RE — UA — District
BS — RM — UP — County
BU — RR — US

COPYRIGHT 2014 by the Texas Department of Transporation. All rights reserved.
NOTICE: Volumes shown in red are 24-hour unadjusted axle counts divided by 2. Traffic volumes are not adjusted for trucks or seasonal variation.
NOTICE: This map has been prepared for internal use by the Texas Department of Transporation. Accuracy is limited to the validity of available data.

Miles
0 0.5 1

2013 LUFKIN URBAN TRAFFIC MAP

PREPARED BY THE
Texas Department of Transoportation
Transportation Planning and Programming Division
IN COOPERATION WITH THE
U.S. Department of Transportation

N

Texas Department of Transportation

SHEET 101 OF 106 URBAN SHEETS

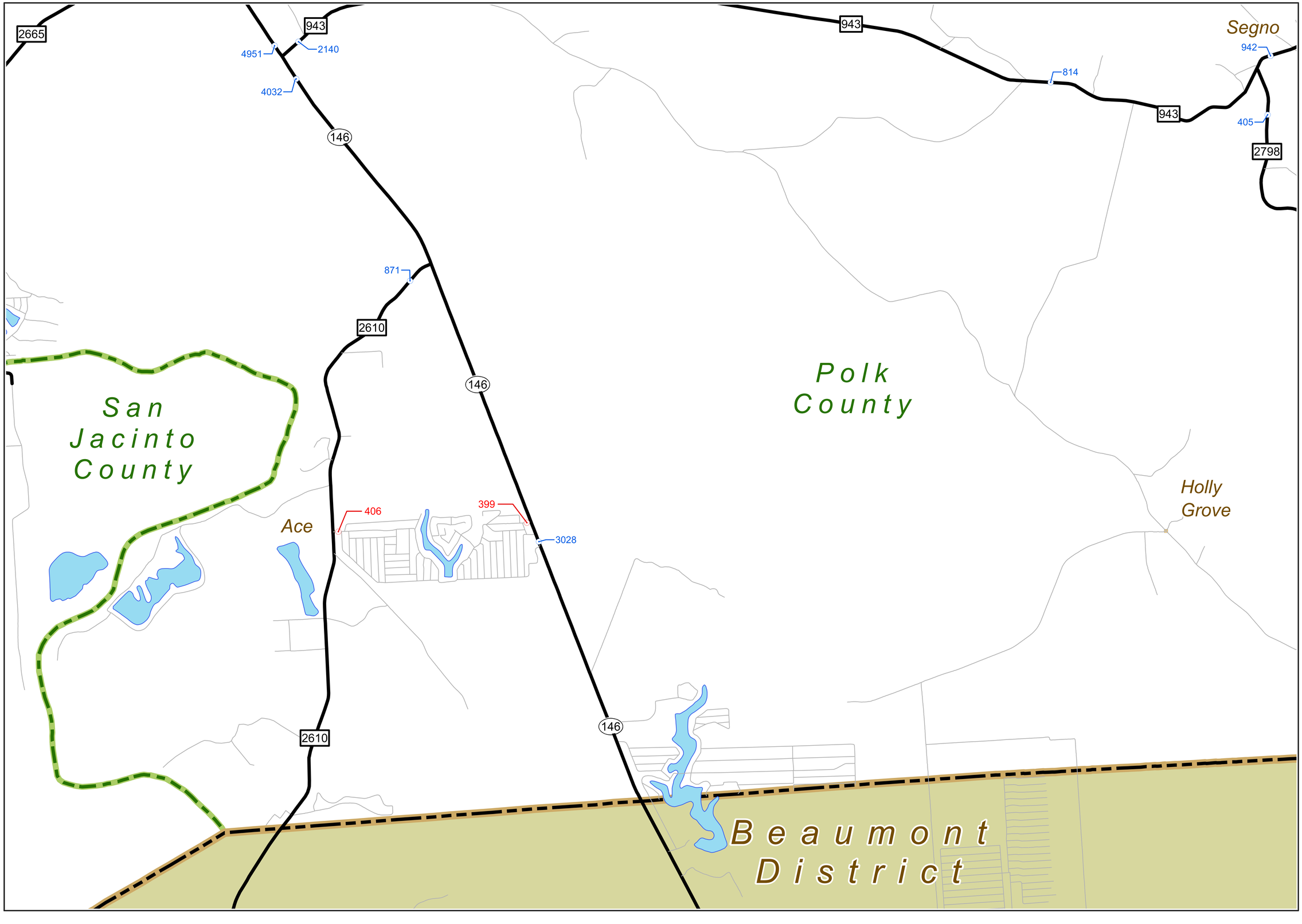

ADT — FM — RS — Dams
AADT — FS — SH — Lakes
Roads — IH — SL — Towns
BF — PR — SS — Cities
BI — RE — UA — District
BS — RM — UP — County
BU — RR — US

COPYRIGHT 2014 by the Texas Department of Transporation. All rights reserved.

NOTICE: Volumes shown in red are 24-hour unadjusted axle counts divided by 2. Traffic volumes are not adjusted for trucks or seasonal variation.

NOTICE: This map has been prepared for internal use by the Texas Department of Transporation. Accuracy is limited to the validity of available data.

Miles
0 0.5 1

2013 LUFKIN URBAN TRAFFIC MAP

PREPARED BY THE
Texas Department of Transoportation
Transportation Planning and Programming Division
IN COOPERATION WITH THE
U.S. Department of Transportation

N

Texas Department of Transportation

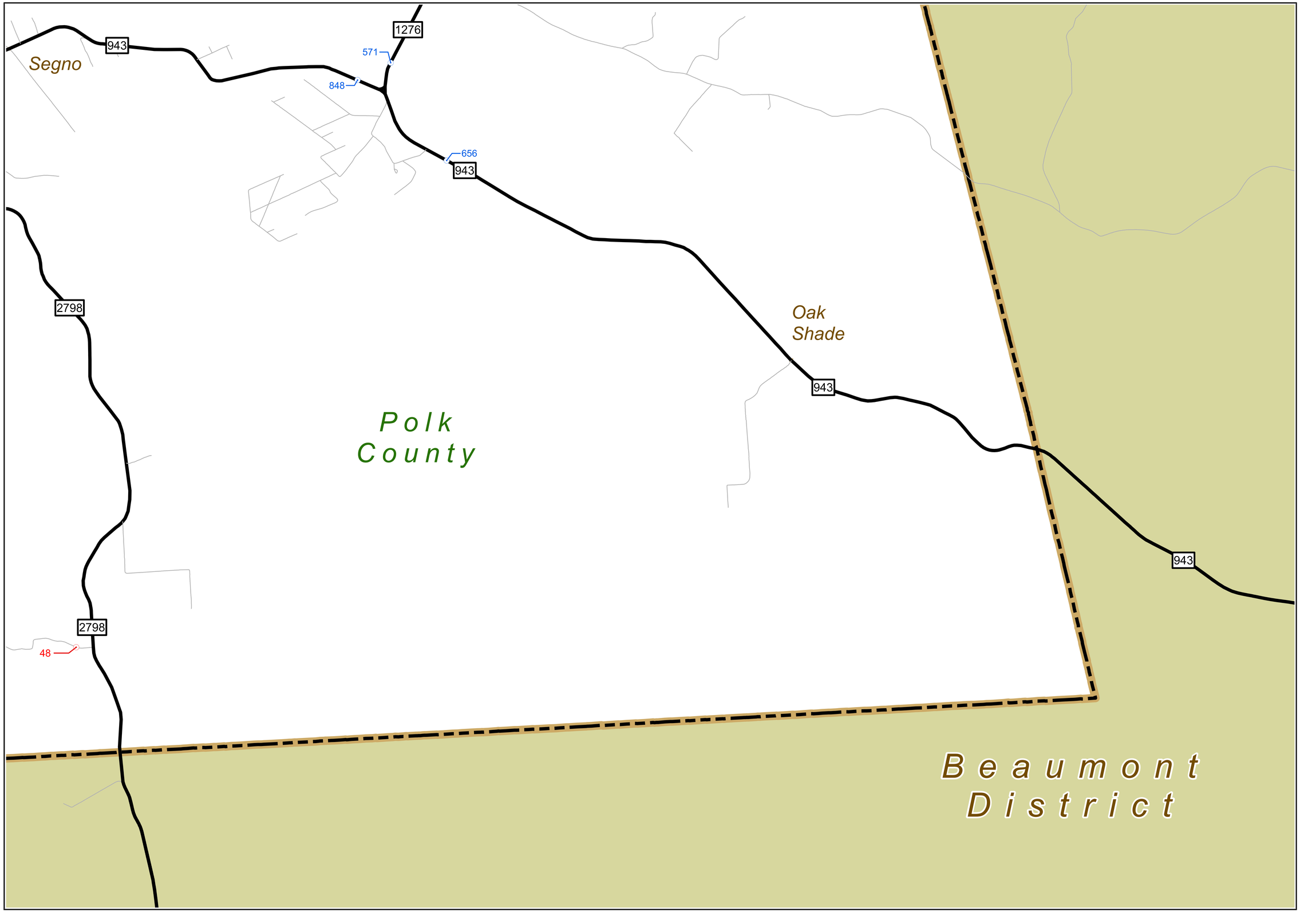

ADT
AADT
Roads
BF
BI
BS
BU
FM
FS
IH
PR
RE
RM
RR
RS
SH
SL
SS
UA
UP
US
Dams
Lakes
Towns
Cities
District
County

COPYRIGHT 2014 by the Texas Department of Transporation.
All rights reserved.
NOTICE: Volumes shown in red are 24-hour unadjusted axle counts divided by 2. Traffic volumes are not adjusted for trucks or seasonal variation.
NOTICE: This map has been prepared for internal use by the Texas Department of Transporation. Accuracy is limited to the validity of available data.

Miles
0 0.5 1

2013 LUFKIN URBAN TRAFFIC MAP

PREPARED BY THE
Texas Department of Transoportation
Transportation Planning and Programming Division
IN COOPERATION WITH THE
U.S. Department of Transportation

N

Texas Department of Transportation

SHEET 103 OF 106 URBAN SHEETS

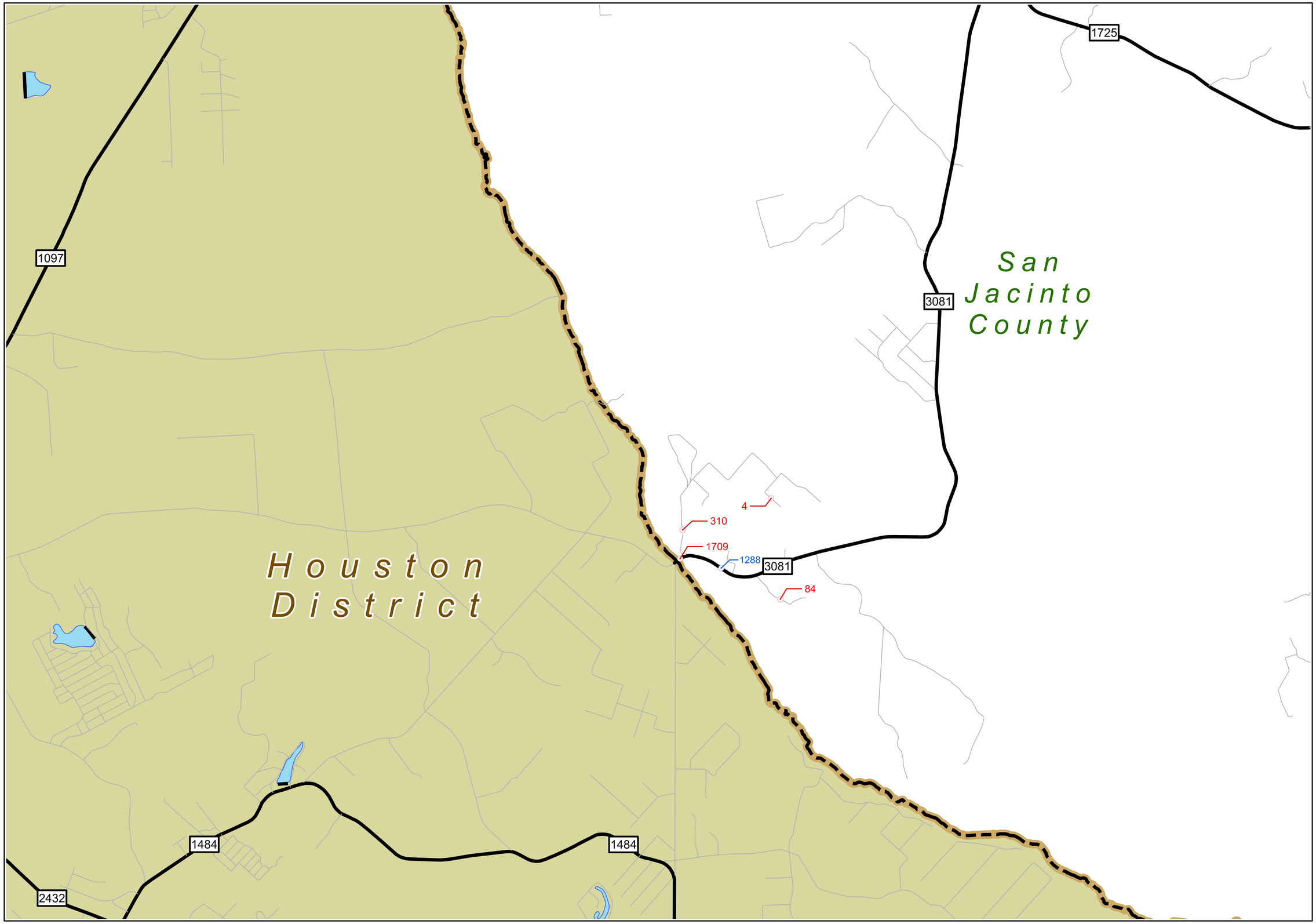

ADT	FM	RS	Dams
AADT	FS	SH	Lakes
Roads	IH	SL	Towns
BF	PR	SS	Cities
BI	RE	UA	District
BS	RM	UP	County
BU	RR	US	

COPYRIGHT 2014 by the Texas Department of Transporation. All rights reserved.

NOTICE: Volumes shown in red are 24-hour unadjusted axle counts divided by 2. Traffic volumes are not adjusted for trucks or seasonal variation.

NOTICE: This map has been prepared for internal use by the Texas Department of Transportation. Accuracy is limited to the validity of available data.

Miles
0 0.5 1

2013 LUFKIN URBAN TRAFFIC MAP

PREPARED BY THE
Texas Department of Transoportation
Transportation Planning and Programming Division
IN COOPERATION WITH THE
U.S. Department of Transportation

N

Texas Department of Transportation

SHEET 104 OF 106 URBAN SHEETS

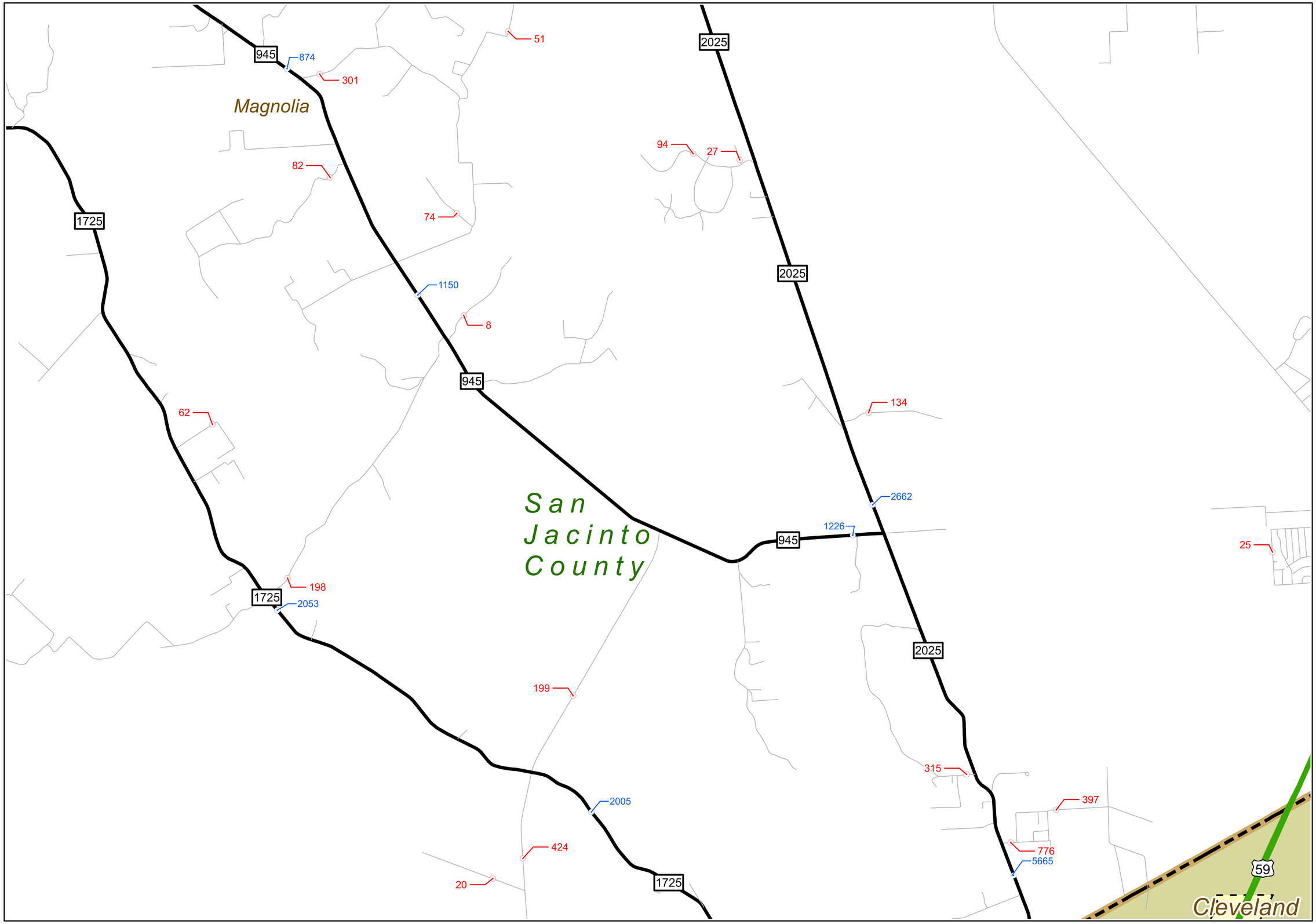

ADT	FM	RS	Dams
AADT	FS	SH	Lakes
Roads	IH	SL	Towns
BF	PR	SS	Cities
BI	RE	UA	District
BS	RM	UP	County
BU	RR	US	

COPYRIGHT 2014 by the Texas Department of Transporation. All rights reserved.

NOTICE: Volumes shown in red are 24-hour unadjusted axle counts divided by 2. Traffic volumes are not adjusted for trucks or seasonal variation.

NOTICE: This map has been prepared for internal use by the Texas Department of Transporation. Accuracy is limited to the validity of available data.

Miles
0 0.5 1

2013 LUFKIN URBAN TRAFFIC MAP

PREPARED BY THE
Texas Department of Transoportation
Transportation Planning and Programming Division
IN COOPERATION WITH THE
U.S. Department of Transportation

N

Texas Department of Transportation

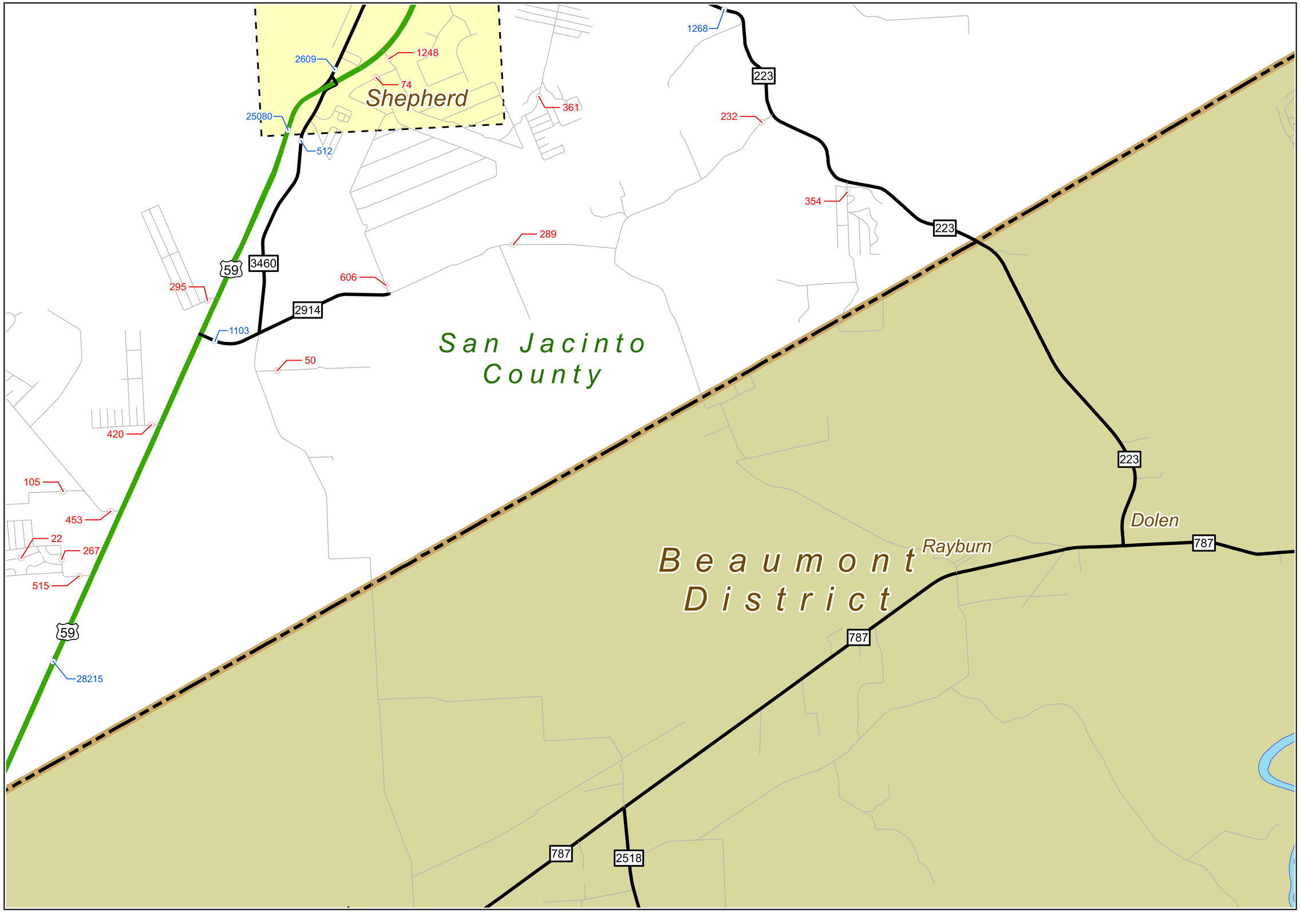

ADT — FM — RS — Dams
AADT — FS — SH — Lakes
Roads — IH — SL — Towns
BF — PR — SS — Cities
BI — RE — UA — District
BS — RM — UP — County
BU — RR — US

COPYRIGHT 2014 by the Texas Department of Transporation. All rights reserved.

NOTICE: Volumes shown in red are 24-hour unadjusted axle counts divided by 2. Traffic volumes are not adjusted for trucks or seasonal variation.

NOTICE: This map has been prepared for internal use by the Texas Department of Transporation. Accuracy is limited to the validity of available data.

Miles
0 0.5 1

2013 LUFKIN URBAN TRAFFIC MAP

PREPARED BY THE
Texas Department of Transoportation
Transportation Planning and Programming Division
IN COOPERATION WITH THE
U.S. Department of Transportation

N

Texas Department of Transportation