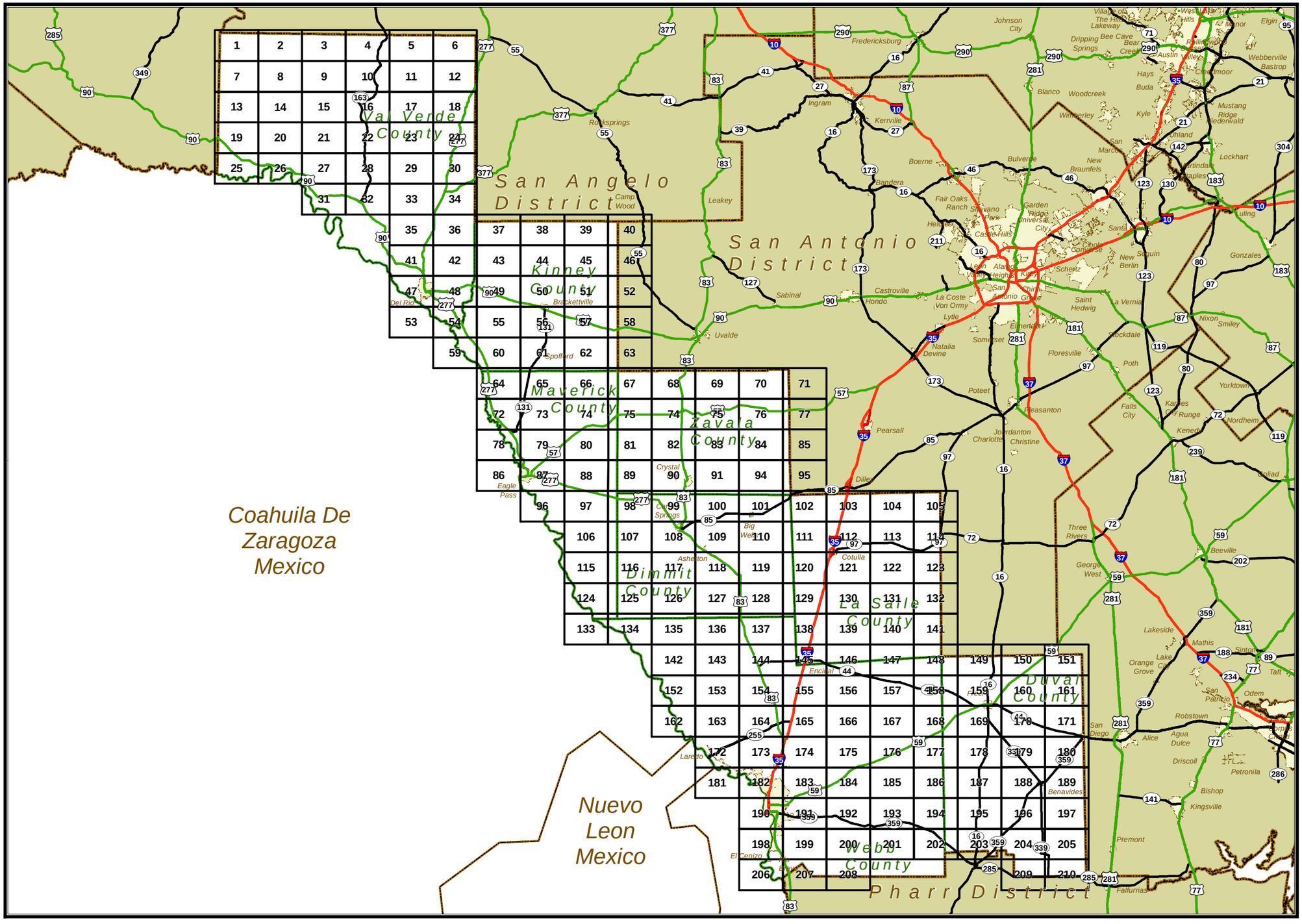

LAREDO URBAN KEY TO SHEETS

PREPARED BY THE

Texas Department of Transportation
Transportation Planning and Programming Division

IN COOPERATION WITH THE

U.S. Department of Transportation

N

COPYRIGHT 2014 by the Texas Department of Transportation.
All rights reserved.

NOTICE: This map has been prepared for internal use within the Texas Department of Transportation. Accuracy is limited to the validity of available data.

Texas Department of Transportation

KEY TO URBAN SHEETS

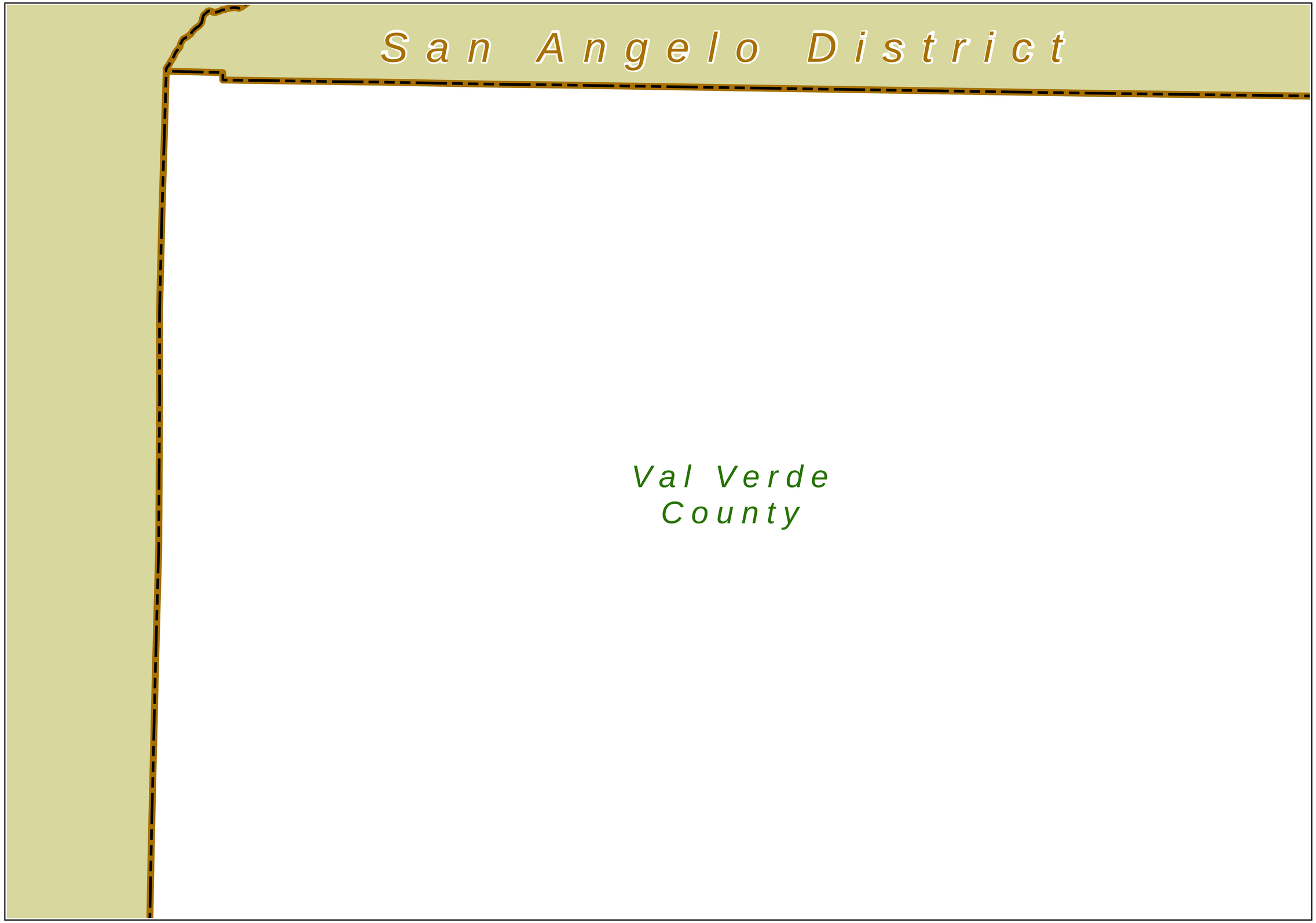

AADT — FM — SH — District
ADT — FS — SL — County
Towns — IH — SS
Streets — PR — UA
BF — RE — UP
BI — RM — US
BS — RR — Lakes
BU — RS — Cities

COPYRIGHT 2014 by the Texas Department of Transportation.
All rights reserved.

NOTICE: This map has been prepared for internal use within the Texas Department of Transportation. Accuracy is limited to the validity of available data.

NOTICE: Volumes shown in red are 24-hour unadjusted axle counts divided by 2. Traffic volumes are not adjusted for trucks or seasonal variations.

Miles
0 1

2013 LAREDO URBAN TRAFFIC MAP

PREPARED BY THE
Texas Department of Transportation
Transportation Planning and Programming Division
IN COOPERATION WITH THE
U.S. Department of Transportation

N

Texas Department of Transportation

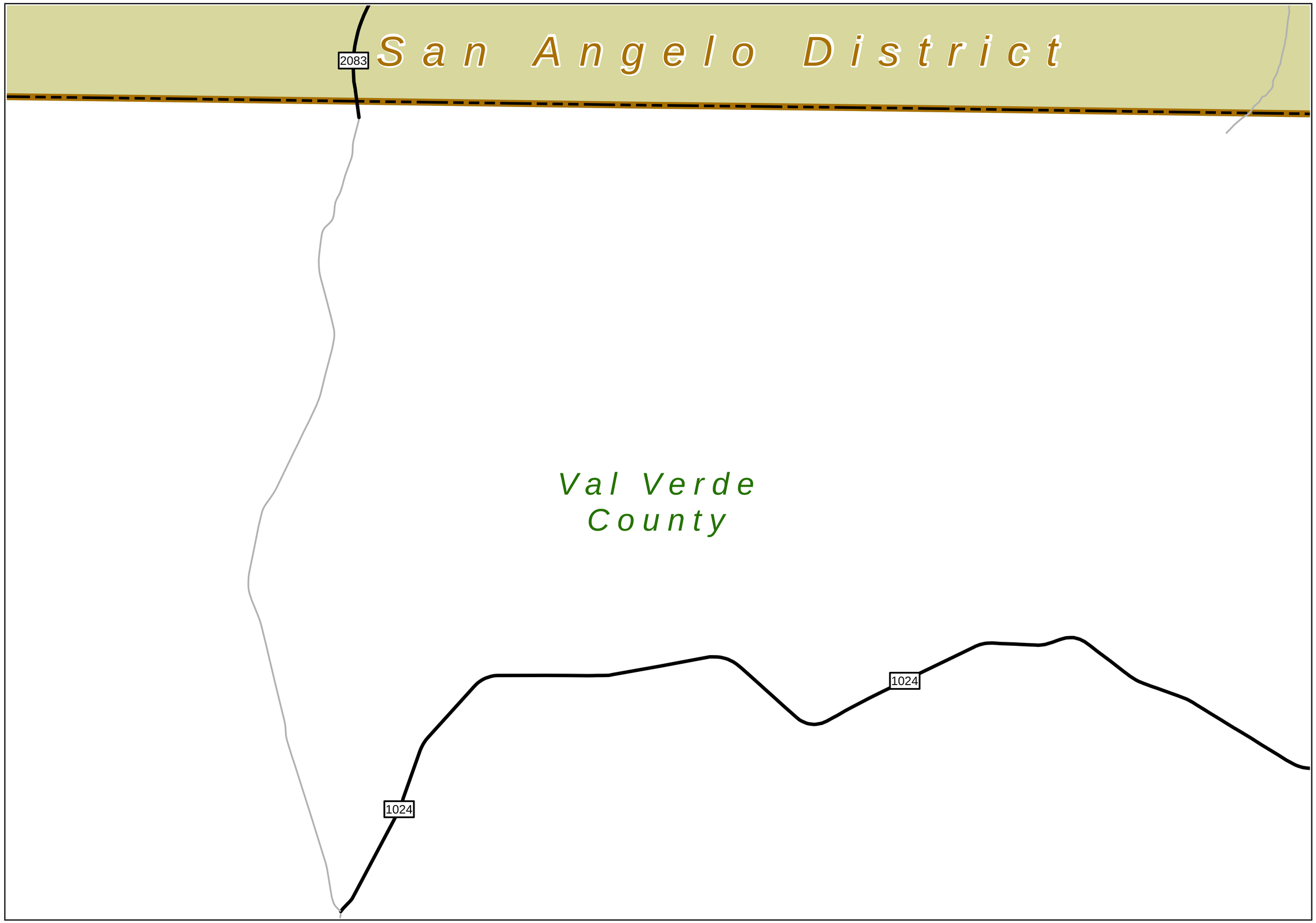

AADT — FM — SH — District
ADT — FS — SL — County
Towns — IH — SS
Streets — PR — UA
BF — RE — UP
BI — RM — US
BS — RR — Lakes
BU — RS — Cities

COPYRIGHT 2014 by the Texas Department of Transportation. All rights reserved.

NOTICE: This map has been prepared for internal use within the Texas Department of Transportation. Accuracy is limited to the validity of available data.

NOTICE: Volumes shown in red are 24-hour unadjusted axle counts divided by 2. Traffic volumes are not adjusted for trucks or seasonal variations.

Miles
0 1

2013 LAREDO URBAN TRAFFIC MAP

PREPARED BY THE
Texas Department of Transportation
Transportation Planning and Programming Division
IN COOPERATION WITH THE
U.S. Department of Transportation

N

Texas Department of Transportation

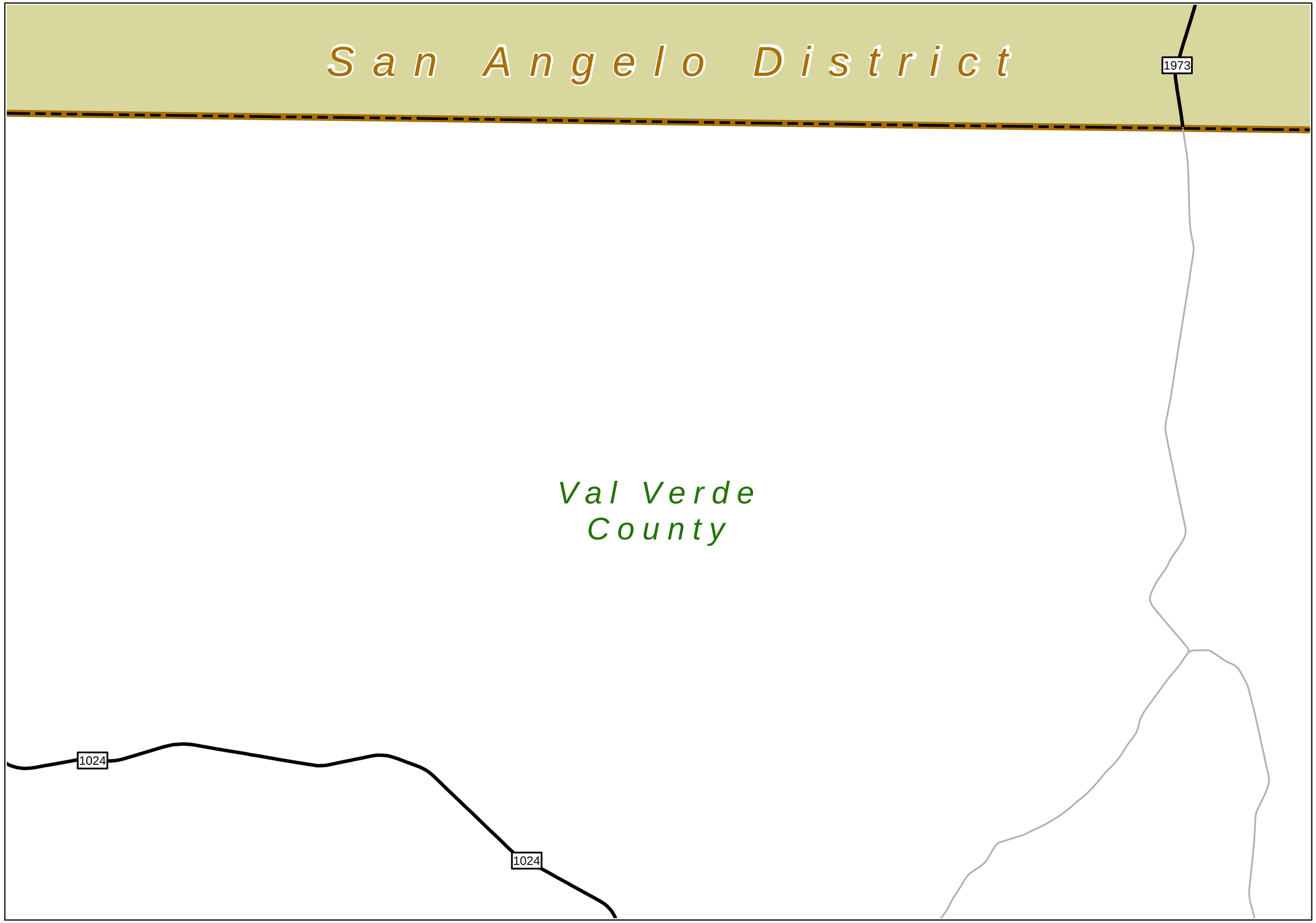

AADT — FM — SH — District
ADT — FS — SL — County
Towns — IH — SS
Streets — PR — UA
BF — RE — UP
BI — RM — US
BS — RR — Lakes
BU — RS — Cities

COPYRIGHT 2014 by the Texas Department of Transportation. All rights reserved.

NOTICE: This map has been prepared for internal use within the Texas Department of Transportation. Accuracy is limited to the validity of available data.

NOTICE: Volumes shown in red are 24-hour unadjusted axle counts divided by 2. Traffic volumes are not adjusted for trucks or seasonal variations.

Miles
0 1

2013 LAREDO URBAN TRAFFIC MAP

PREPARED BY THE
Texas Department of Transportation
Transportation Planning and Programming Division
IN COOPERATION WITH THE
U.S. Department of Transportation

N

Texas Department of Transportation

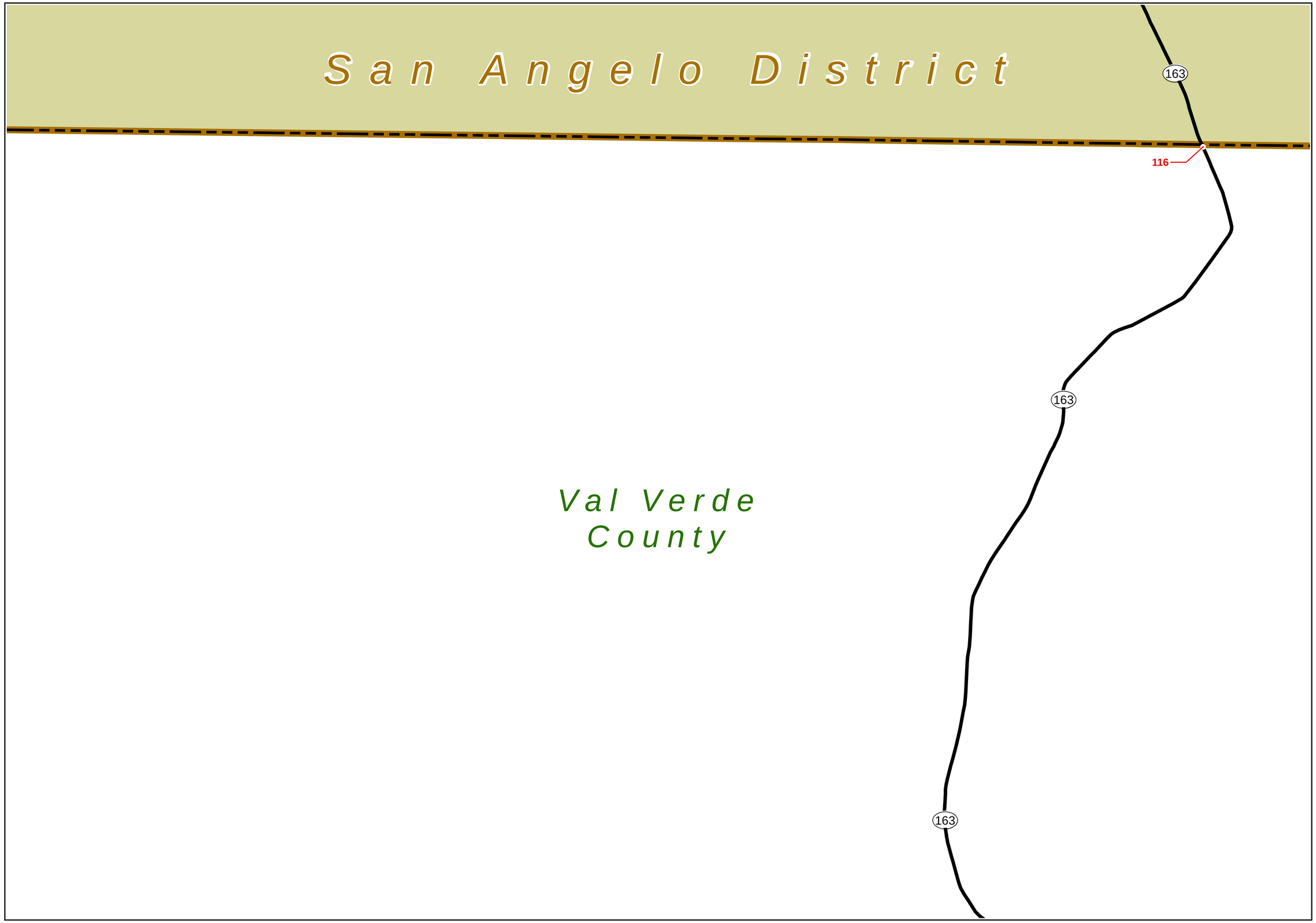

AADT — FM — SH — District
ADT — FS — SL — County
Towns — IH — SS
Streets — PR — UA
BF — RE — UP
BI — RM — US
BS — RR — Lakes
BU — RS — Cities

COPYRIGHT 2014 by the Texas Department of Transportation.
All rights reserved.

NOTICE: This map has been prepared for internal use within the Texas Department of Transportation. Accuracy is limited to the validity of available data.

NOTICE: Volumes shown in red are 24-hour unadjusted axle counts divided by 2. Traffic volumes are not adjusted for trucks or seasonal variations.

Miles
0 1

2013 LAREDO URBAN TRAFFIC MAP

PREPARED BY THE
Texas Department of Transportation
Transportation Planning and Programming Division
IN COOPERATION WITH THE
U.S. Department of Transportation

N

Texas Department of Transportation

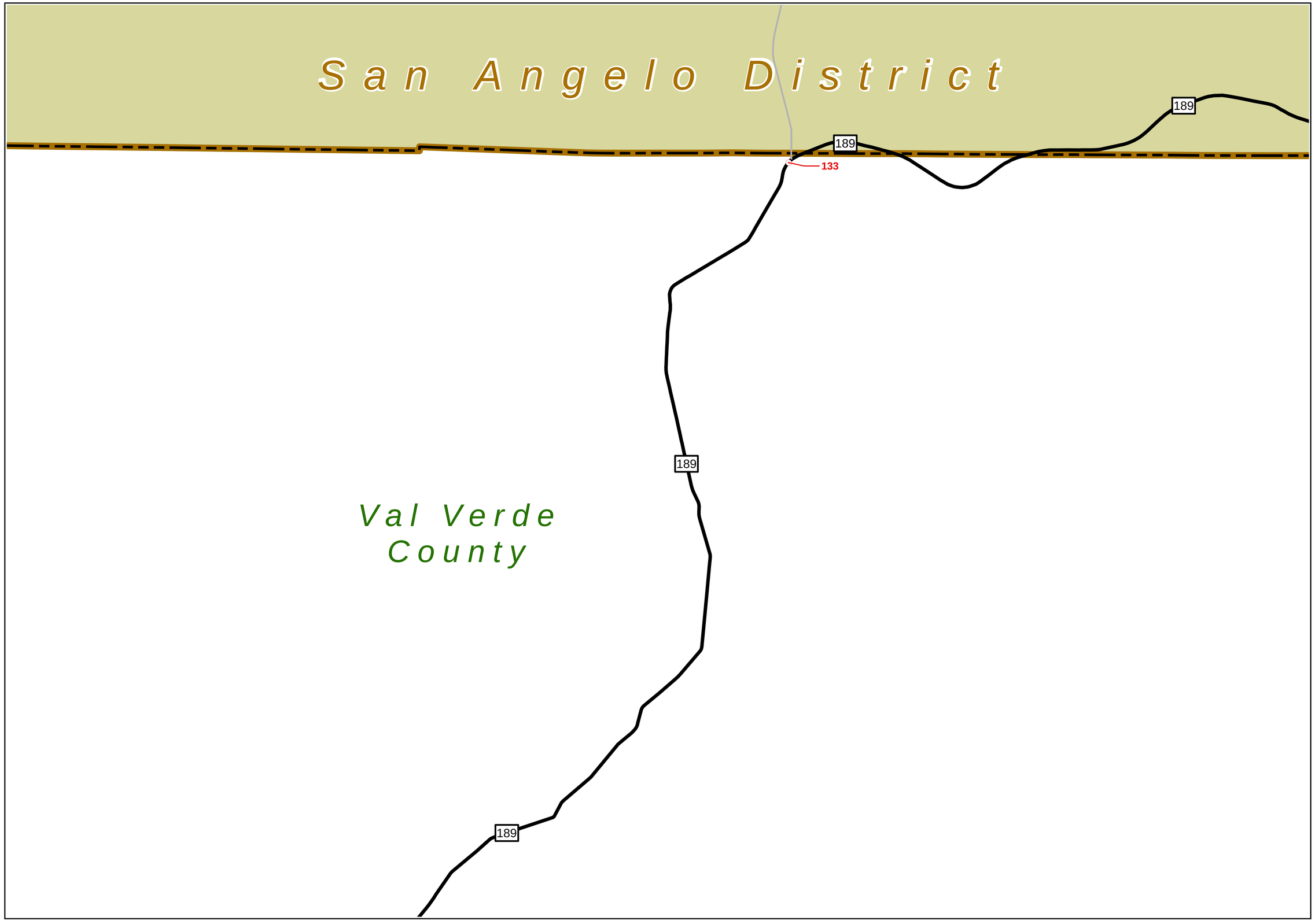

AADT — FM — SH — District
ADT — FS — SL — County
Towns — IH — SS
Streets — PR — UA
BF — RE — UP
BI — RM — US
BS — RR — Lakes
BU — RS — Cities

COPYRIGHT 2014 by the Texas Department of Transportation.
All rights reserved.

NOTICE: This map has been prepared for internal use within the Texas Department of Transportation. Accuracy is limited to the validity of available data.

NOTICE: Volumes shown in red are 24-hour unadjusted axle counts divided by 2. Traffic volumes are not adjusted for trucks or seasonal variations.

Miles
0 1

2013 LAREDO URBAN TRAFFIC MAP

PREPARED BY THE
Texas Department of Transportation
Transportation Planning and Programming Division
IN COOPERATION WITH THE
U.S. Department of Transportation

N

Texas Department of Transportation

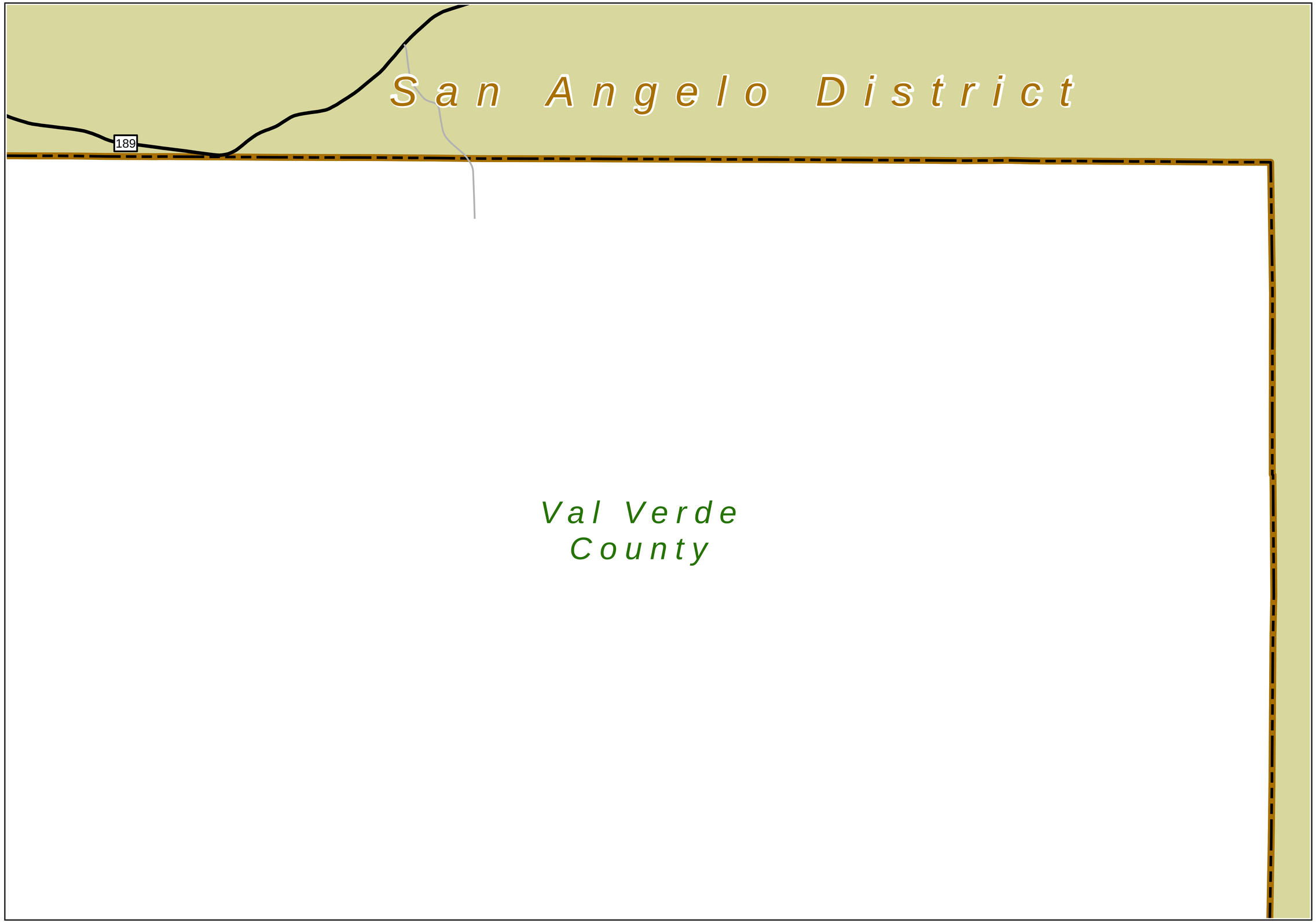

AADT — FM — SH — District
ADT — FS — SL — County
Towns — IH — SS
Streets — PR — UA
BF — RE — UP
BI — RM — US
BS — RR — Lakes
BU — RS — Cities

COPYRIGHT 2014 by the Texas Department of Transportation. All rights reserved.

NOTICE: This map has been prepared for internal use within the Texas Department of Transportation. Accuracy is limited to the validity of available data.

NOTICE: Volumes shown in red are 24-hour unadjusted axle counts divided by 2. Traffic volumes are not adjusted for trucks or seasonal variations.

Miles
0 1

2013 LAREDO URBAN TRAFFIC MAP

PREPARED BY THE
Texas Department of Transportation
Transportation Planning and Programming Division
IN COOPERATION WITH THE
U.S. Department of Transportation

N

Texas Department of Transportation

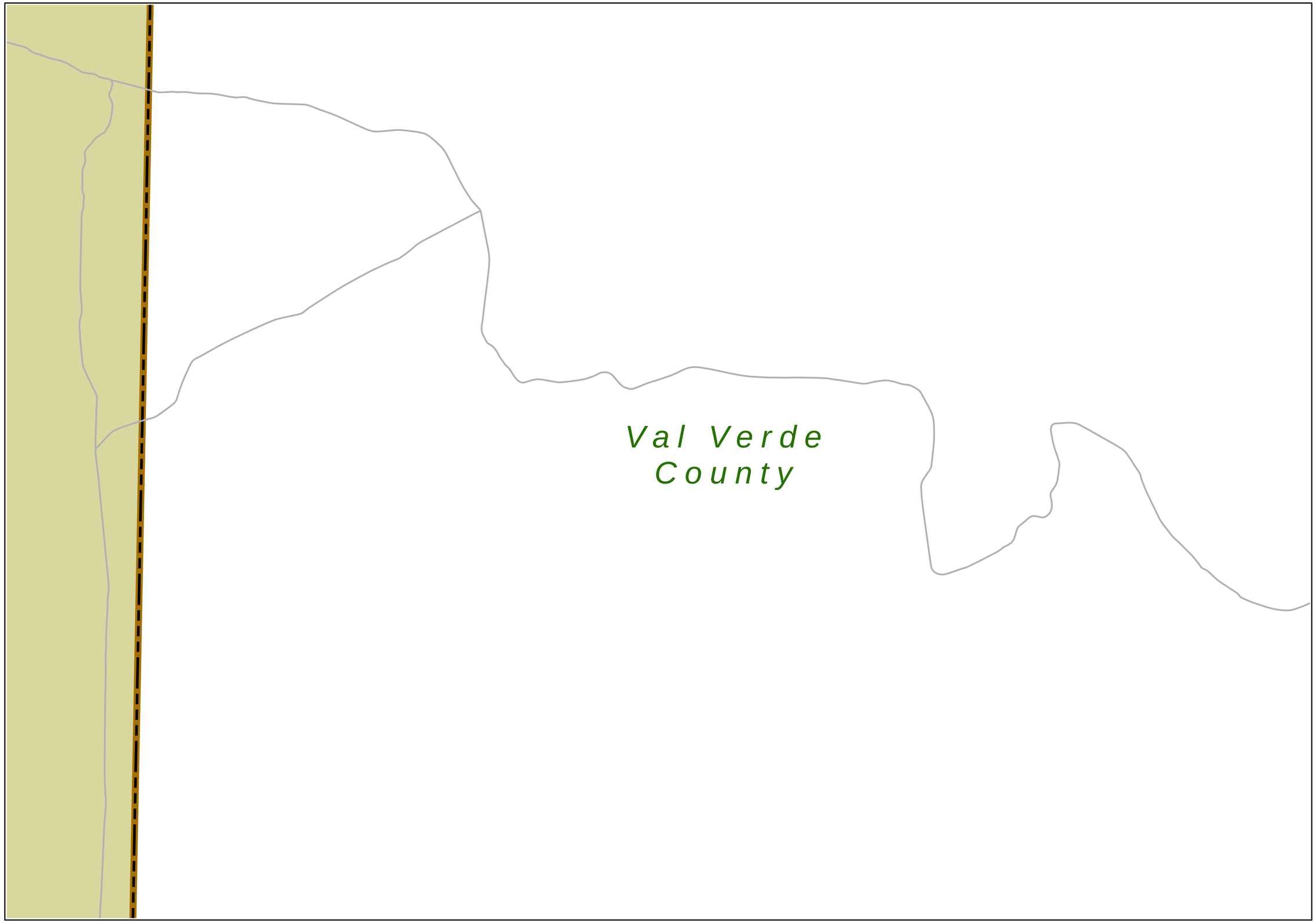

AADT — FM — SH — District
ADT — FS — SL — County
Towns — IH — SS
Streets — PR — UA
BF — RE — UP
BI — RM — US
BS — RR — Lakes
BU — RS — Cities

COPYRIGHT 2014 by the Texas Department of Transportation.
All rights reserved.

NOTICE: This map has been prepared for internal use within the Texas Department of Transportation. Accuracy is limited to the validity of available data.

NOTICE: Volumes shown in red are 24-hour unadjusted axle counts divided by 2. Traffic volumes are not adjusted for trucks or seasonal variations.

Miles
0 1

2013 LAREDO URBAN TRAFFIC MAP

PREPARED BY THE
Texas Department of Transportation
Transportation Planning and Programming Division
IN COOPERATION WITH THE
U.S. Department of Transportation

N

Texas Department of Transportation

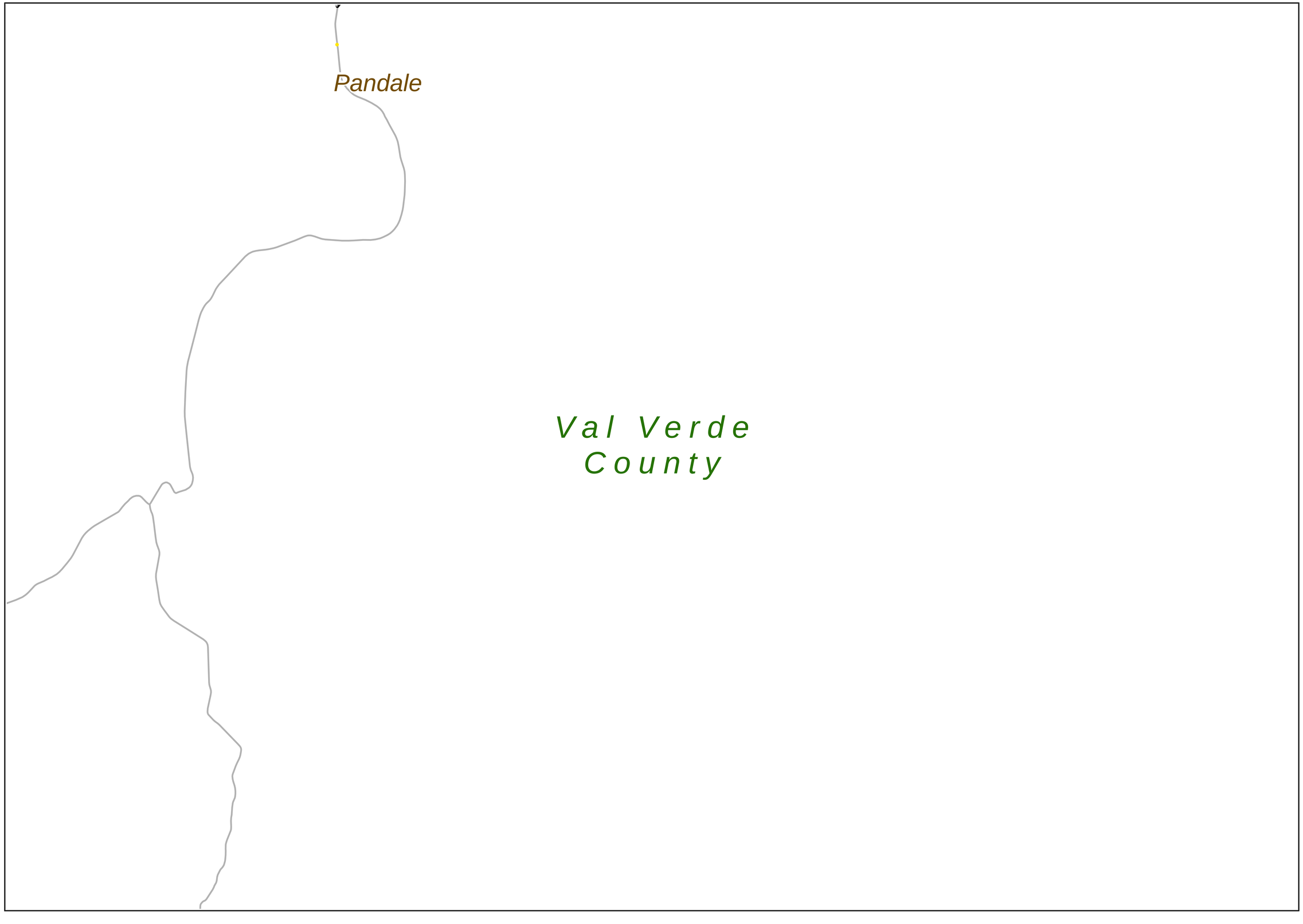

AADT — FM — SH — District
ADT — FS — SL — County
Towns — IH — SS
Streets — PR — UA
BF — RE — UP
BI — RM — US
BS — RR — Lakes
BU — RS — Cities

COPYRIGHT 2014 by the Texas Department of Transportation.
All rights reserved.

NOTICE: This map has been prepared for internal use within the Texas Department of Transportation. Accuracy is limited to the validity of available data.

NOTICE: Volumes shown in red are 24-hour unadjusted axle counts divided by 2. Traffic volumes are not adjusted for trucks or seasonal variations.

Miles
0 1

2013 LAREDO URBAN TRAFFIC MAP

PREPARED BY THE
Texas Department of Transportation
Transportation Planning and Programming Division
IN COOPERATION WITH THE
U.S. Department of Transportation

N

Texas Department of Transportation

AADT — FM — SH — District
ADT — FS — SL — County
Towns — IH — SS
Streets — PR — UA
BF — RE — UP
BI — RM — US
BS — RR — Lakes
BU — RS — Cities

COPYRIGHT 2014 by the Texas Department of Transportation.
All rights reserved.

NOTICE: This map has been prepared for internal use within the Texas Department of Transportation. Accuracy is limited to the validity of available data.

NOTICE: Volumes shown in red are 24-hour unadjusted axle counts divided by 2. Traffic volumes are not adjusted for trucks or seasonal variations.

Miles
0 1

2013 LAREDO URBAN TRAFFIC MAP

PREPARED BY THE
Texas Department of Transportation
Transportation Planning and Programming Division
IN COOPERATION WITH THE
U.S. Department of Transportation

N

Texas Department of Transportation

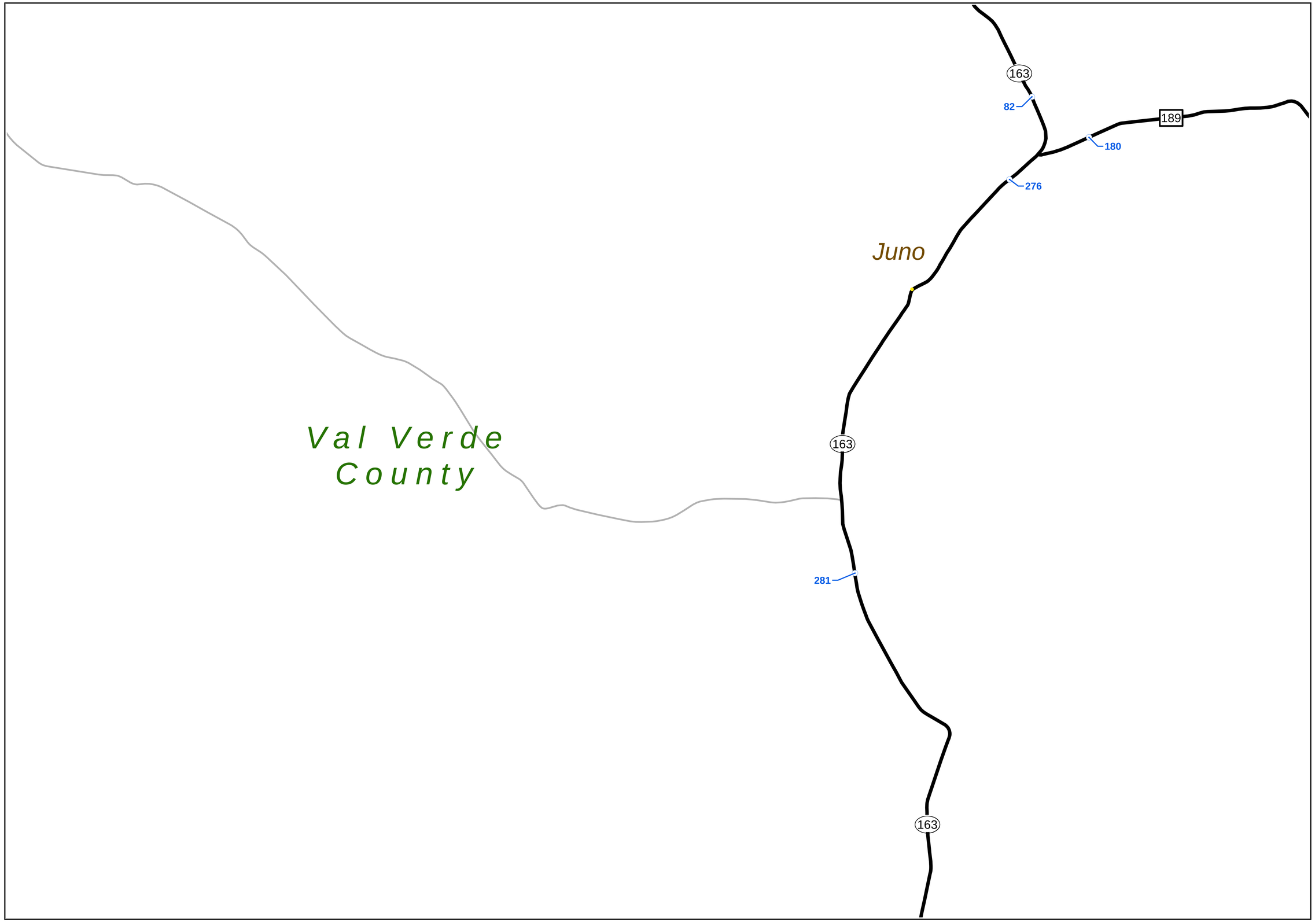

AADT FM SH District
ADT FS SL County
Towns IH SS
Streets PR UA
BF RE UP
BI RM US
BS RR Lakes
BU RS Cities

COPYRIGHT 2014 by the Texas Department of Transportation.
All rights reserved.

NOTICE: This map has been prepared for internal use within the Texas Department of Transportation. Accuracy is limited to the validity of available data.

NOTICE: Volumes shown in red are 24-hour unadjusted axle counts divided by 2. Traffic volumes are not adjusted for trucks or seasonal variations.

Miles
0 1

2013 LAREDO URBAN TRAFFIC MAP

PREPARED BY THE
Texas Department of Transportation
Transportation Planning and Programming Division
IN COOPERATION WITH THE
U.S. Department of Transportation

N

Texas Department of Transportation



AADT FM SH District
ADT FS SL County
Towns IH SS
Streets PR UA
BF RE UP
BI RM US
BS RR Lakes
BU RS Cities

COPYRIGHT 2014 by the Texas Department of Transportation.
All rights reserved.

NOTICE: This map has been prepared for internal use within the Texas Department of Transportation. Accuracy is limited to the validity of available data.

NOTICE: Volumes shown in red are 24-hour unadjusted axle counts divided by 2. Traffic volumes are not adjusted for trucks or seasonal variations.

Miles
0 1

2013 LAREDO URBAN TRAFFIC MAP

PREPARED BY THE
Texas Department of Transportation
Transportation Planning and Programming Division
IN COOPERATION WITH THE
U.S. Department of Transportation

N

Texas Department of Transportation

AADT — FM — SH — District
ADT — FS — SL — County
Towns — IH — SS
Streets — PR — UA
BF — RE — UP
BI — RM — US
BS — RR — Lakes
BU — RS — Cities

COPYRIGHT 2014 by the Texas Department of Transportation.
All rights reserved.

NOTICE: This map has been prepared for internal use within the Texas Department of Transportation. Accuracy is limited to the validity of available data.

NOTICE: Volumes shown in red are 24-hour unadjusted axle counts divided by 2. Traffic volumes are not adjusted for trucks or seasonal variations.

Miles
0 1

2013 LAREDO URBAN TRAFFIC MAP

PREPARED BY THE
Texas Department of Transportation
Transportation Planning and Programming Division
IN COOPERATION WITH THE
U.S. Department of Transportation

N

Texas Department of Transportation

AADT — FM — SH — District
ADT — FS — SL — County
Towns — IH — SS
Streets — PR — UA
BF — RE — UP
BI — RM — US
BS — RR — Lakes
BU — RS — Cities

COPYRIGHT 2014 by the Texas Department of Transportation.
All rights reserved.

NOTICE: This map has been prepared for internal use within the Texas Department of Transportation. Accuracy is limited to the validity of available data.

NOTICE: Volumes shown in red are 24-hour unadjusted axle counts divided by 2. Traffic volumes are not adjusted for trucks or seasonal variations.

Miles
0 1

2013 LAREDO URBAN TRAFFIC MAP

PREPARED BY THE
Texas Department of Transportation
Transportation Planning and Programming Division
IN COOPERATION WITH THE
U.S. Department of Transportation

N

Texas Department of Transportation

AADT — FM — SH — District
ADT — FS — SL — County
Towns — IH — SS
Streets — PR — UA
BF — RE — UP
BI — RM — US
BS — RR — Lakes
BU — RS — Cities

COPYRIGHT 2014 by the Texas Department of Transportation.
All rights reserved.

NOTICE: This map has been prepared for internal use within the Texas Department of Transportation. Accuracy is limited to the validity of available data.

NOTICE: Volumes shown in red are 24-hour unadjusted axle counts divided by 2. Traffic volumes are not adjusted for trucks or seasonal variations.

Miles
0 1

2013 LAREDO URBAN TRAFFIC MAP

PREPARED BY THE
Texas Department of Transportation
Transportation Planning and Programming Division
IN COOPERATION WITH THE
U.S. Department of Transportation

N

Texas Department of Transportation

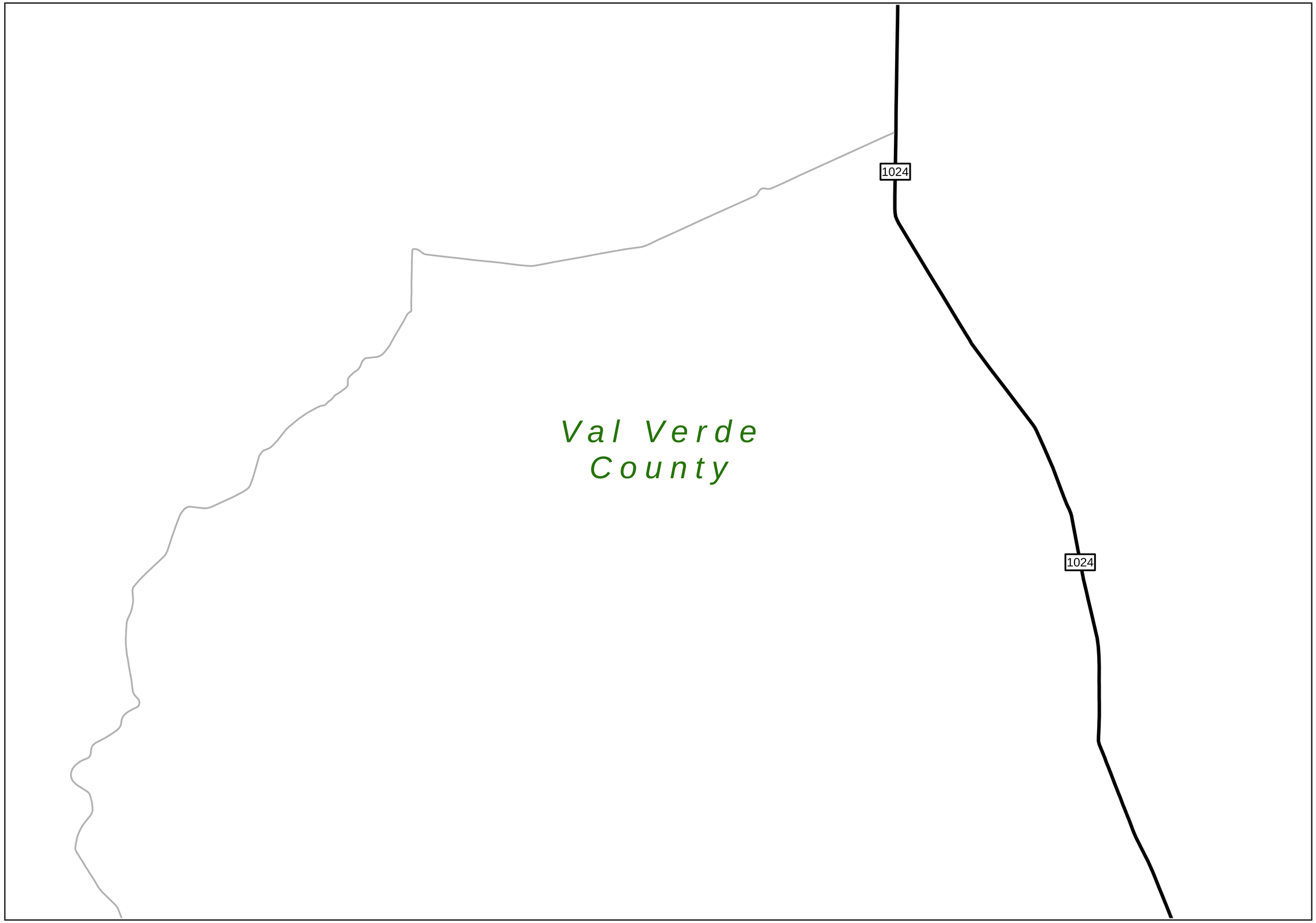

AADT FM SH District
ADT FS SL County
Towns IH SS
Streets PR UA
BF RE UP
BI RM US
BS RR Lakes
BU RS Cities

COPYRIGHT 2014 by the Texas Department of Transportation.
All rights reserved.

NOTICE: This map has been prepared for internal use within the Texas Department of Transportation. Accuracy is limited to the validity of available data.

NOTICE: Volumes shown in red are 24-hour unadjusted axle counts divided by 2. Traffic volumes are not adjusted for trucks or seasonal variations.

Miles
0 1

2013 LAREDO URBAN TRAFFIC MAP

PREPARED BY THE
Texas Department of Transportation
Transportation Planning and Programming Division
IN COOPERATION WITH THE
U.S. Department of Transportation

N

Texas Department of Transportation

AADT — FM — SH — District
ADT — FS — SL — County
Towns — IH — SS
Streets — PR — UA
BF — RE — UP
BI — RM — US
BS — RR — Lakes
BU — RS — Cities

COPYRIGHT 2014 by the Texas Department of Transportation.
All rights reserved.

NOTICE: This map has been prepared for internal use within the Texas Department of Transportation. Accuracy is limited to the validity of available data.

NOTICE: Volumes shown in red are 24-hour unadjusted axle counts divided by 2. Traffic volumes are not adjusted for trucks or seasonal variations.

Miles
0 1

2013 LAREDO URBAN TRAFFIC MAP

PREPARED BY THE
Texas Department of Transportation
Transportation Planning and Programming Division
IN COOPERATION WITH THE
U.S. Department of Transportation

N

Texas Department of Transportation

AADT FM SH District
ADT FS SL County
Towns IH SS
Streets PR UA
BF RE UP
BI RM US
BS RR Lakes
BU RS Cities

COPYRIGHT 2014 by the Texas Department of Transportation.
All rights reserved.

NOTICE: This map has been prepared for internal use within the Texas Department of Transportation. Accuracy is limited to the validity of available data.

NOTICE: Volumes shown in red are 24-hour unadjusted axle counts divided by 2. Traffic volumes are not adjusted for trucks or seasonal variations.

Miles
0 1

2013 LAREDO URBAN TRAFFIC MAP

PREPARED BY THE
Texas Department of Transportation
Transportation Planning and Programming Division
IN COOPERATION WITH THE
U.S. Department of Transportation

N

Texas Department of Transportation

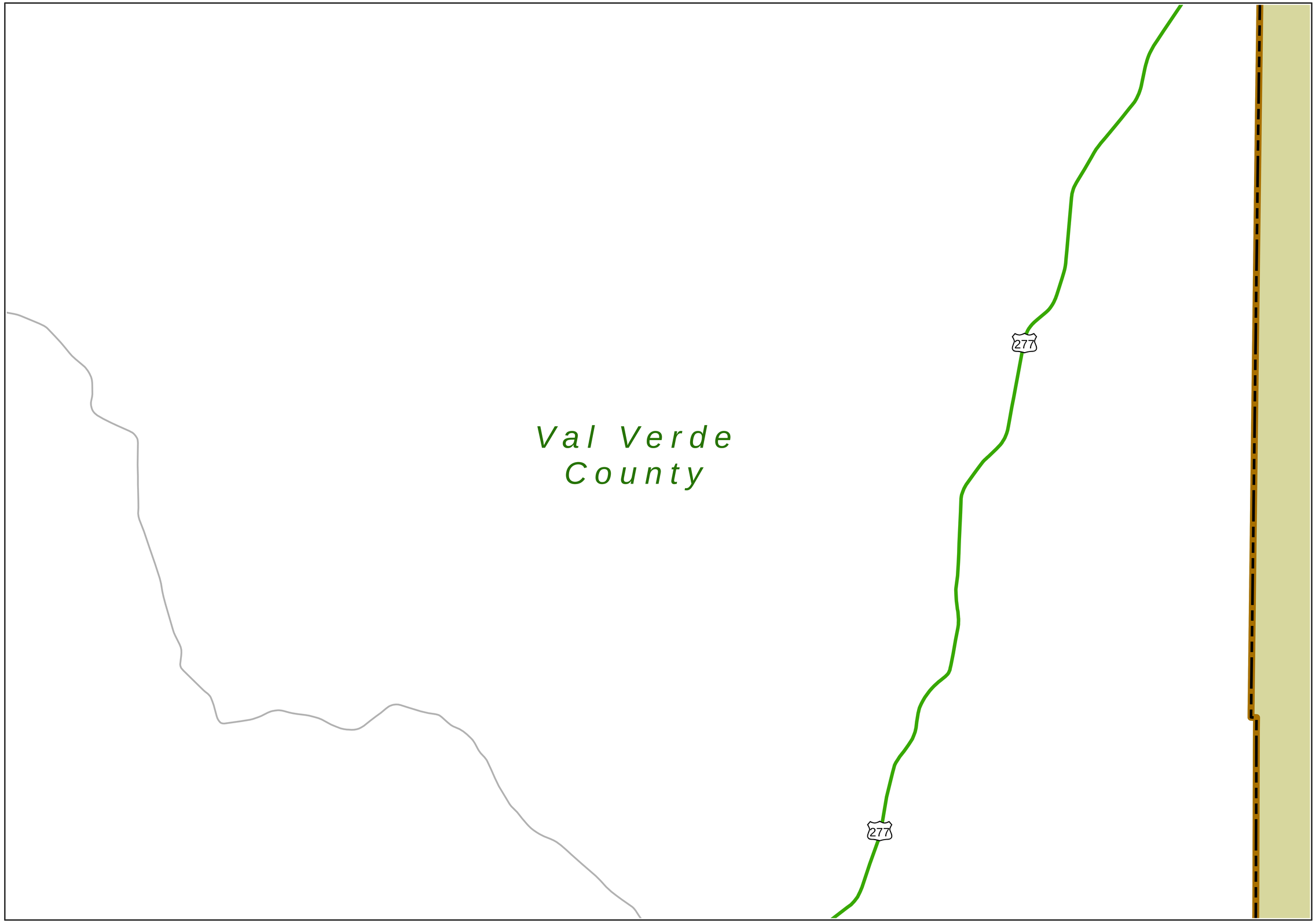

AADT FM SH District
ADT FS SL County
Towns IH SS
Streets PR UA
BF RE UP
BI RM US
BS RR Lakes
BU RS Cities

COPYRIGHT 2014 by the Texas Department of Transportation.
All rights reserved.

NOTICE: This map has been prepared for internal use within the Texas Department of Transportation. Accuracy is limited to the validity of available data.

NOTICE: Volumes shown in red are 24-hour unadjusted axle counts divided by 2. Traffic volumes are not adjusted for trucks or seasonal variations.

Miles
0 1

2013 LAREDO URBAN TRAFFIC MAP

PREPARED BY THE
Texas Department of Transportation
Transportation Planning and Programming Division
IN COOPERATION WITH THE
U.S. Department of Transportation

N

Texas Department of Transportation

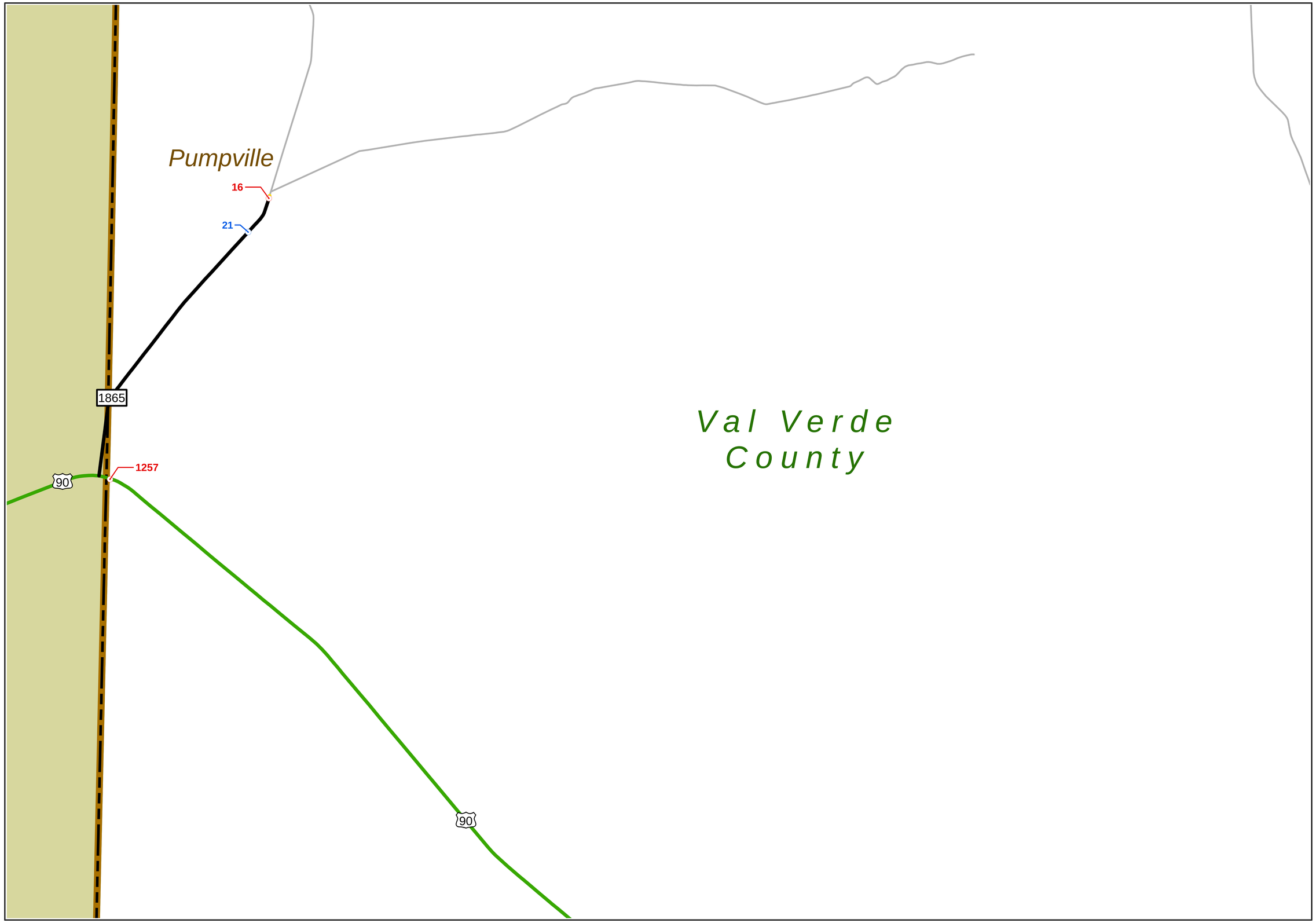

AADT FM SH District
ADT FS SL County
Towns IH SS
Streets PR UA
BF RE UP
BI RM US
BS RR Lakes
BU RS Cities

COPYRIGHT 2014 by the Texas Department of Transportation.
All rights reserved.

NOTICE: This map has been prepared for internal use within the Texas Department of Transportation. Accuracy is limited to the validity of available data.

NOTICE: Volumes shown in red are 24-hour unadjusted axle counts divided by 2. Traffic volumes are not adjusted for trucks or seasonal variations.

Miles
0 1

2013 LAREDO URBAN TRAFFIC MAP

PREPARED BY THE
Texas Department of Transportation
Transportation Planning and Programming Division
IN COOPERATION WITH THE
U.S. Department of Transportation

N

Texas Department of Transportation

AADT
ADT
Towns
Streets
BF
BI
BS
BU
FM
FS
IH
PR
RE
RM
RR
RS
SH
SL
SS
UA
UP
US
Lakes
Cities
District
County

COPYRIGHT 2014 by the Texas Department of Transportation.
All rights reserved.

NOTICE: This map has been prepared for internal use within the Texas Department of Transportation. Accuracy is limited to the validity of available data.

NOTICE: Volumes shown in red are 24-hour unadjusted axle counts divided by 2. Traffic volumes are not adjusted for trucks or seasonal variations.

Miles
0
1

2013 LAREDO URBAN TRAFFIC MAP

PREPARED BY THE
Texas Department of Transportation
Transportation Planning and Programming Division
IN COOPERATION WITH THE
U.S. Department of Transportation

N

Texas Department of Transportation

AADT FM SH District
ADT FS SL County
Towns IH SS
Streets PR UA
BF RE UP
BI RM US
BS RR Lakes
BU RS Cities

COPYRIGHT 2014 by the Texas Department of Transportation.
All rights reserved.

NOTICE: This map has been prepared for internal use within the Texas Department of Transportation. Accuracy is limited to the validity of available data.

NOTICE: Volumes shown in red are 24-hour unadjusted axle counts divided by 2. Traffic volumes are not adjusted for trucks or seasonal variations.

Miles
0 1

2013 LAREDO URBAN TRAFFIC MAP

PREPARED BY THE
Texas Department of Transportation
Transportation Planning and Programming Division
IN COOPERATION WITH THE
U.S. Department of Transportation

N

Texas Department of Transportation

AADT — FM — SH — District
ADT — FS — SL — County
Towns — IH — SS
Streets — PR — UA
BF — RE — UP
BI — RM — US
BS — RR — Lakes
BU — RS — Cities

COPYRIGHT 2014 by the Texas Department of Transportation.
All rights reserved.

NOTICE: This map has been prepared for internal use within the Texas Department of Transportation. Accuracy is limited to the validity of available data.

NOTICE: Volumes shown in red are 24-hour unadjusted axle counts divided by 2. Traffic volumes are not adjusted for trucks or seasonal variations.

Miles
0 1

2013 LAREDO URBAN TRAFFIC MAP

PREPARED BY THE
Texas Department of Transportation
Transportation Planning and Programming Division
IN COOPERATION WITH THE
U.S. Department of Transportation

N

Texas Department of Transportation

AADT — FM — SH — District
ADT — FS — SL — County
Towns — IH — SS
Streets — PR — UA
BF — RE — UP
BI — RM — US
BS — RR — Lakes
BU — RS — Cities

COPYRIGHT 2014 by the Texas Department of Transportation.
All rights reserved.

NOTICE: This map has been prepared for internal use within the Texas Department of Transportation. Accuracy is limited to the validity of available data.

NOTICE: Volumes shown in red are 24-hour unadjusted axle counts divided by 2. Traffic volumes are not adjusted for trucks or seasonal variations.

Miles
0 1

2013 LAREDO URBAN TRAFFIC MAP

PREPARED BY THE
Texas Department of Transportation
Transportation Planning and Programming Division
IN COOPERATION WITH THE
U.S. Department of Transportation

N

Texas Department of Transportation

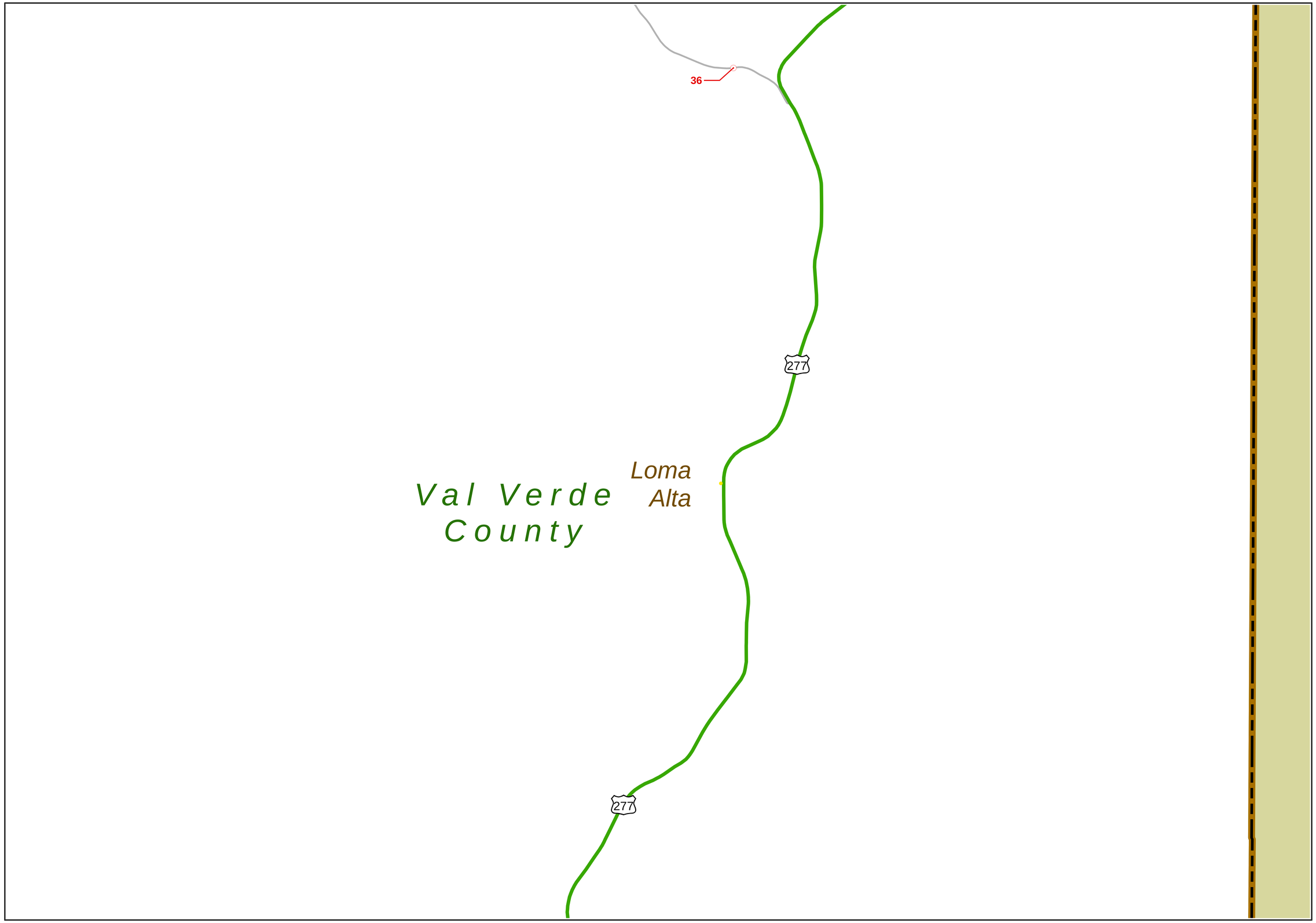

AADT FM SH District
ADT FS SL County
Towns IH SS
Streets PR UA
BF RE UP
BI RM US
BS RR Lakes
BU RS Cities

COPYRIGHT 2014 by the Texas Department of Transportation.
All rights reserved.

NOTICE: This map has been prepared for internal use within the Texas Department of Transportation. Accuracy is limited to the validity of available data.

NOTICE: Volumes shown in red are 24-hour unadjusted axle counts divided by 2. Traffic volumes are not adjusted for trucks or seasonal variations.

Miles
0 1

2013 LAREDO URBAN TRAFFIC MAP

PREPARED BY THE
Texas Department of Transportation
Transportation Planning and Programming Division
IN COOPERATION WITH THE
U.S. Department of Transportation

N

Texas Department of Transportation

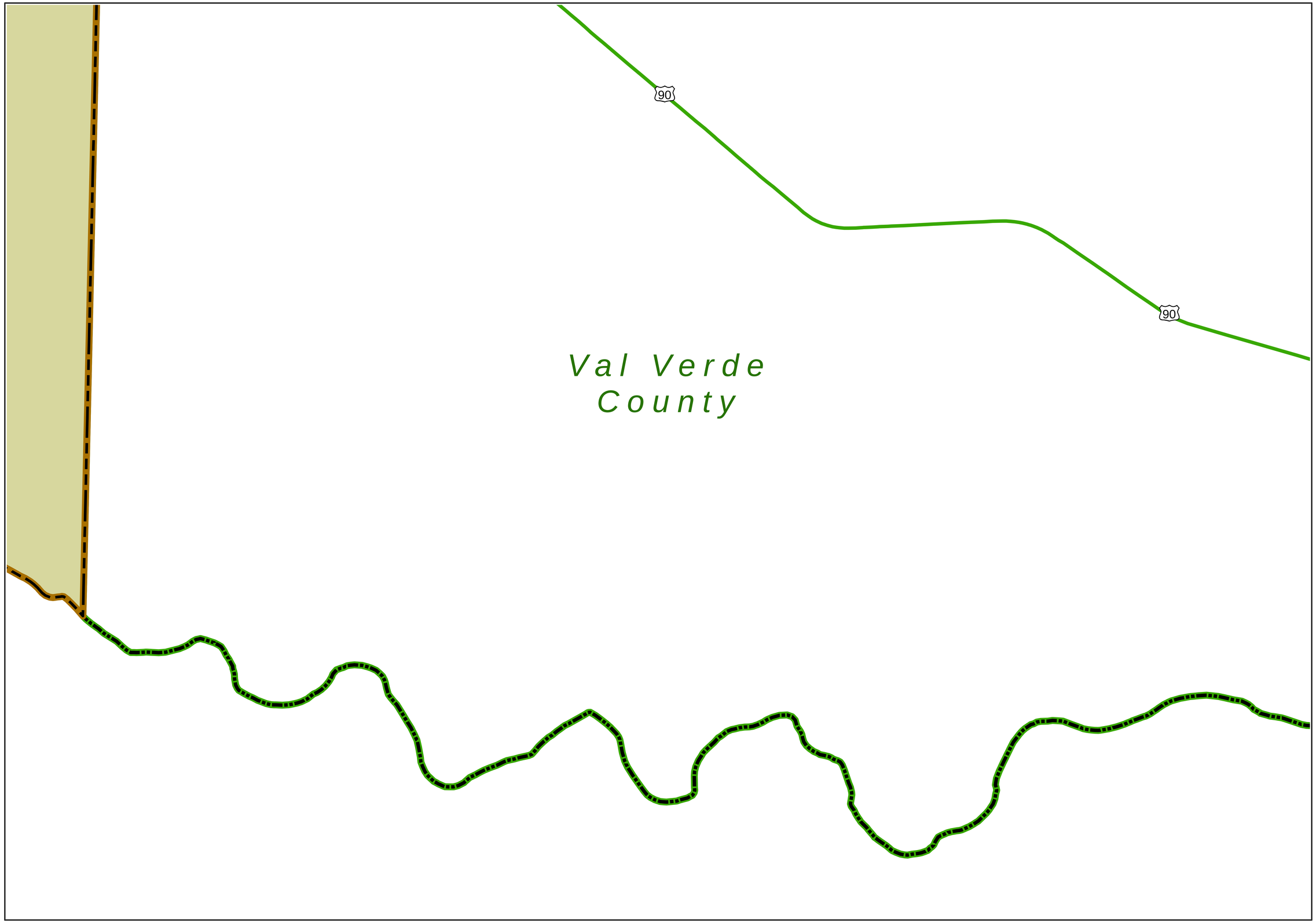

AADT FM SH District
ADT FS SL County
Towns IH SS
Streets PR UA
BF RE UP
BI RM US
BS RR Lakes
BU RS Cities

COPYRIGHT 2014 by the Texas Department of Transportation.
All rights reserved.

NOTICE: This map has been prepared for internal use within the Texas Department of Transportation. Accuracy is limited to the validity of available data.

NOTICE: Volumes shown in red are 24-hour unadjusted axle counts divided by 2. Traffic volumes are not adjusted for trucks or seasonal variations.

Miles
0 1

2013 LAREDO URBAN TRAFFIC MAP

PREPARED BY THE
Texas Department of Transportation
Transportation Planning and Programming Division
IN COOPERATION WITH THE
U.S. Department of Transportation

N

Texas Department of Transportation

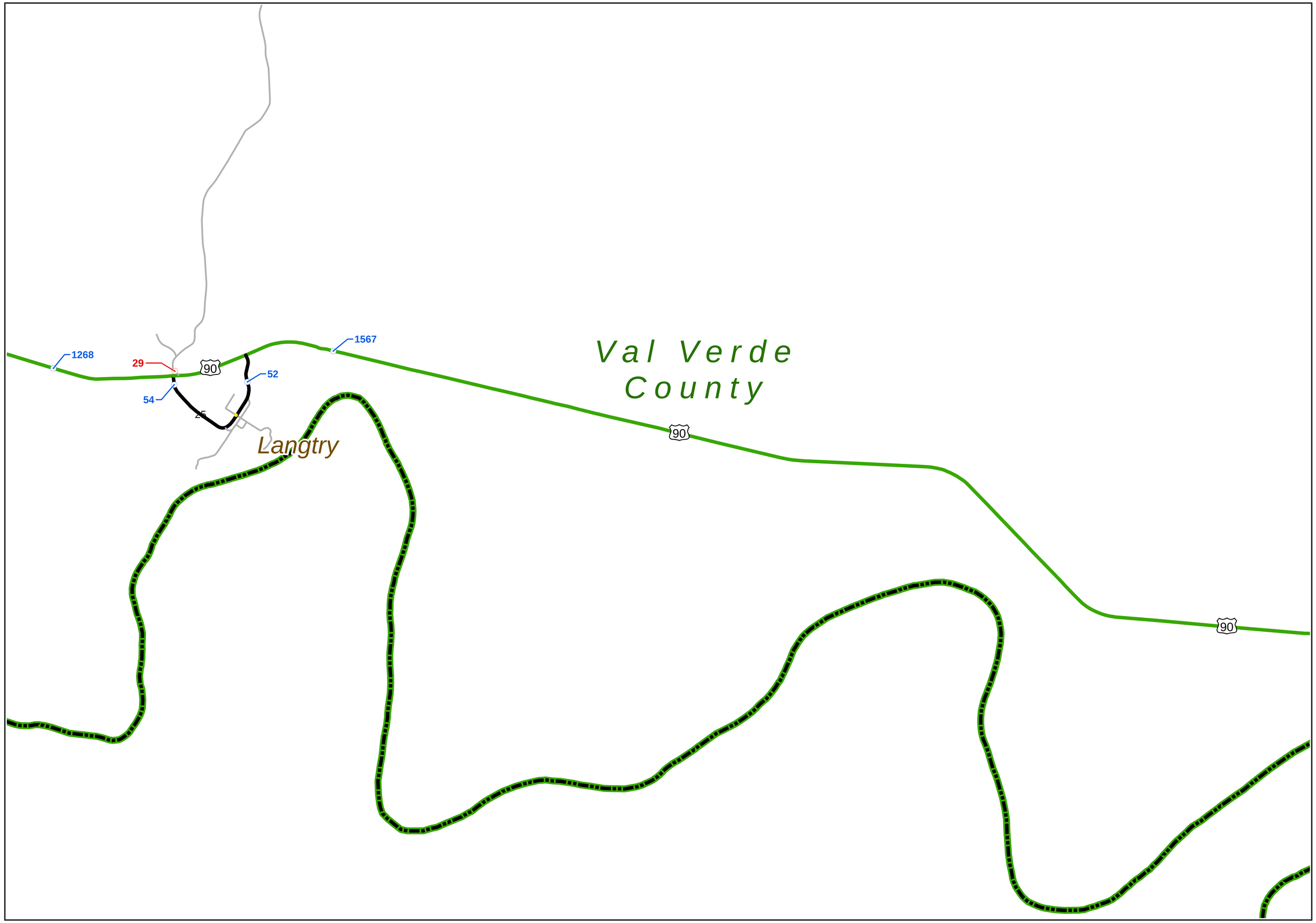

AADT FM SH District
ADT FS SL County
Towns IH SS
Streets PR UA
BF RE UP
BI RM US
BS RR Lakes
BU RS Cities

COPYRIGHT 2014 by the Texas Department of Transportation.
All rights reserved.

NOTICE: This map has been prepared for internal use within the Texas Department of Transportation. Accuracy is limited to the validity of available data.

NOTICE: Volumes shown in red are 24-hour unadjusted axle counts divided by 2. Traffic volumes are not adjusted for trucks or seasonal variations.

Miles
0 1

2013 LAREDO URBAN TRAFFIC MAP

PREPARED BY THE
Texas Department of Transportation
Transportation Planning and Programming Division
IN COOPERATION WITH THE
U.S. Department of Transportation

N

Texas Department of Transportation

AADT — FM — SH — District
ADT — FS — SL — County
Towns — IH — SS
Streets — PR — UA
BF — RE — UP
BI — RM — US
BS — RR — Lakes
BU — RS — Cities

COPYRIGHT 2014 by the Texas Department of Transportation. All rights reserved.

NOTICE: This map has been prepared for internal use within the Texas Department of Transportation. Accuracy is limited to the validity of available data.

NOTICE: Volumes shown in red are 24-hour unadjusted axle counts divided by 2. Traffic volumes are not adjusted for trucks or seasonal variations.

Miles
0 1

2013 LAREDO URBAN TRAFFIC MAP

PREPARED BY THE
Texas Department of Transportation
Transportation Planning and Programming Division
IN COOPERATION WITH THE
U.S. Department of Transportation

N

Texas Department of Transportation

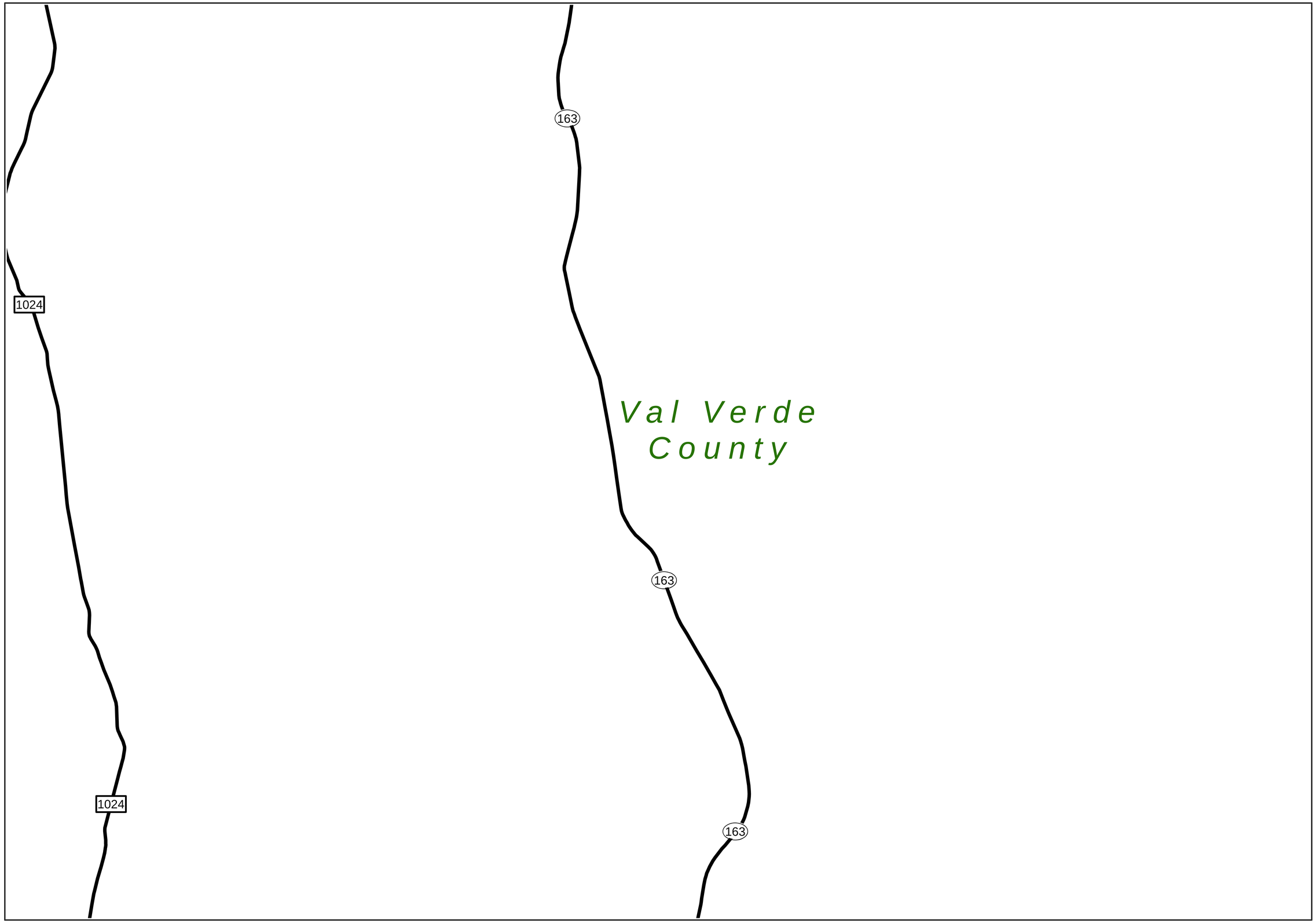

AADT
ADT
Towns
Streets
BF
BI
BS
BU
FM
FS
IH
PR
RE
RM
RR
RS
SH
SL
SS
UA
UP
US
Lakes
Cities
District
County

COPYRIGHT 2014 by the Texas Department of Transportation.
All rights reserved.

NOTICE: This map has been prepared for internal use within the Texas Department of Transportation. Accuracy is limited to the validity of available data.

NOTICE: Volumes shown in red are 24-hour unadjusted axle counts divided by 2. Traffic volumes are not adjusted for trucks or seasonal variations.

Miles
0
1

2013 LAREDO URBAN TRAFFIC MAP

PREPARED BY THE
Texas Department of Transportation
Transportation Planning and Programming Division
IN COOPERATION WITH THE
U.S. Department of Transportation

N

Texas Department of Transportation

AADT — FM — SH — District
ADT — FS — SL — County
Towns — IH — SS
Streets — PR — UA
BF — RE — UP
BI — RM — US
BS — RR — Lakes
BU — RS — Cities

COPYRIGHT 2014 by the Texas Department of Transportation.
All rights reserved.

NOTICE: This map has been prepared for internal use within the Texas Department of Transportation. Accuracy is limited to the validity of available data.

NOTICE: Volumes shown in red are 24-hour unadjusted axle counts divided by 2. Traffic volumes are not adjusted for trucks or seasonal variations.

Miles
0 1

2013 LAREDO URBAN TRAFFIC MAP

PREPARED BY THE
Texas Department of Transportation
Transportation Planning and Programming Division
IN COOPERATION WITH THE
U.S. Department of Transportation

N

Texas Department of Transportation

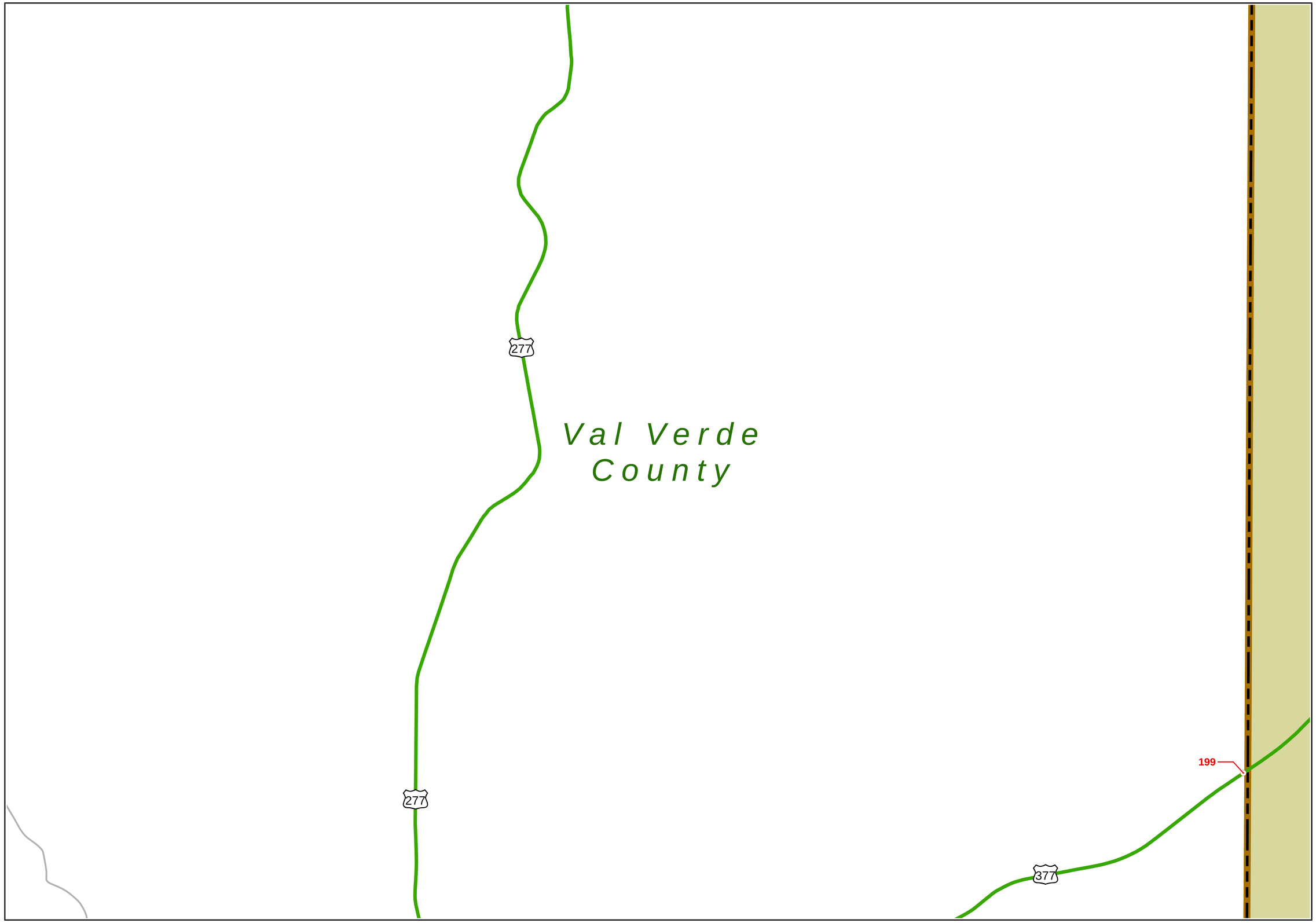

AADT FM SH District
ADT FS SL County
Towns IH SS
Streets PR UA
BF RE UP
BI RM US
BS RR Lakes
BU RS Cities

COPYRIGHT 2014 by the Texas Department of Transportation.
All rights reserved.

NOTICE: This map has been prepared for internal use within the Texas Department of Transportation. Accuracy is limited to the validity of available data.

NOTICE: Volumes shown in red are 24-hour unadjusted axle counts divided by 2. Traffic volumes are not adjusted for trucks or seasonal variations.

Miles
0 1

2013 LAREDO URBAN TRAFFIC MAP

PREPARED BY THE
Texas Department of Transportation
Transportation Planning and Programming Division
IN COOPERATION WITH THE
U.S. Department of Transportation

N

Texas Department of Transportation

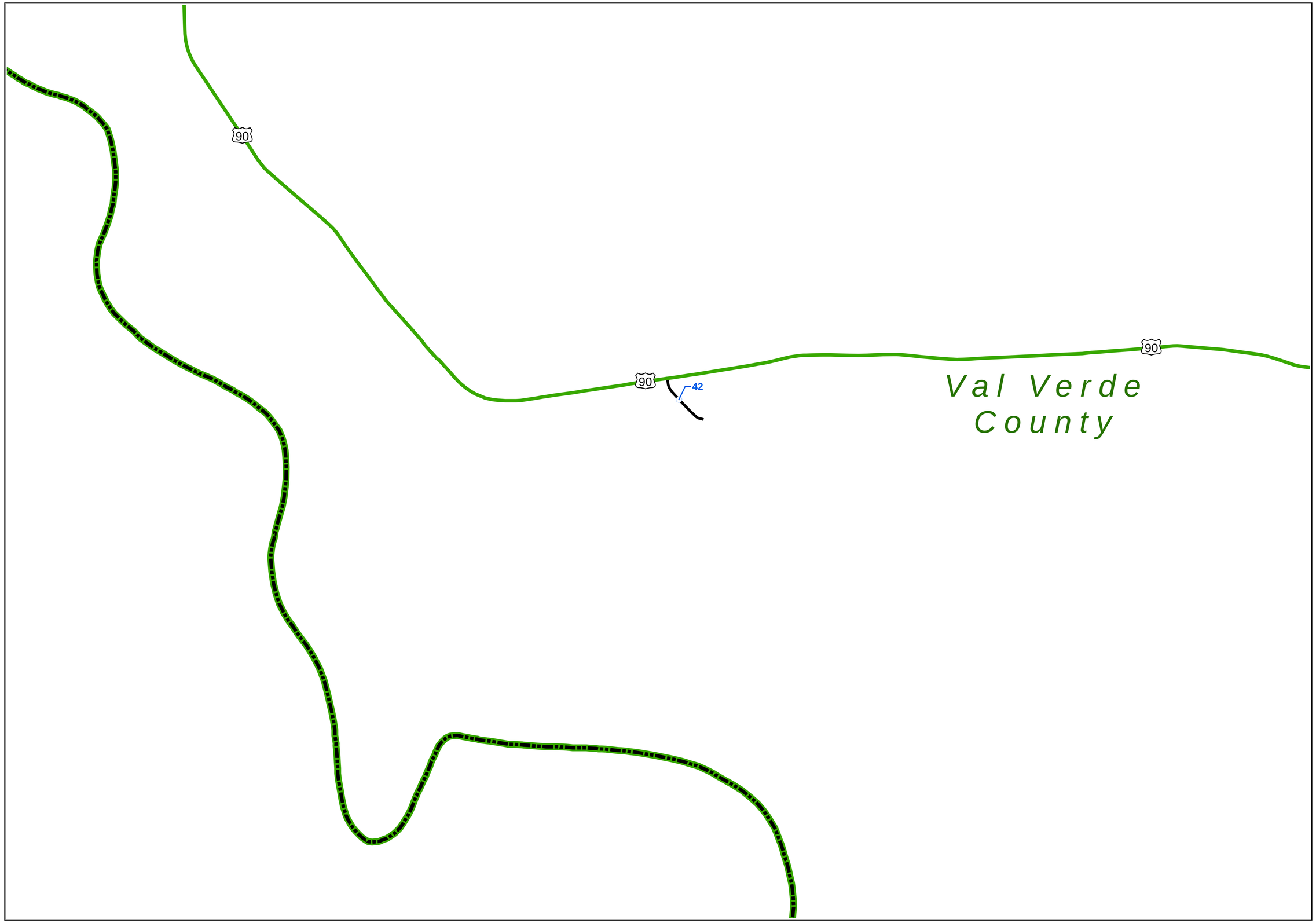

AADT — FM — SH — District
ADT — FS — SL — County
Towns — IH — SS
Streets — PR — UA
BF — RE — UP
BI — RM — US
BS — RR — Lakes
BU — RS — Cities

COPYRIGHT 2014 by the Texas Department of Transportation.
All rights reserved.

NOTICE: This map has been prepared for internal use within the Texas Department of Transportation. Accuracy is limited to the validity of available data.

NOTICE: Volumes shown in red are 24-hour unadjusted axle counts divided by 2. Traffic volumes are not adjusted for trucks or seasonal variations.

Miles
0 1

2013 LAREDO URBAN TRAFFIC MAP

PREPARED BY THE
Texas Department of Transportation
Transportation Planning and Programming Division
IN COOPERATION WITH THE
U.S. Department of Transportation

N

Texas Department of Transportation

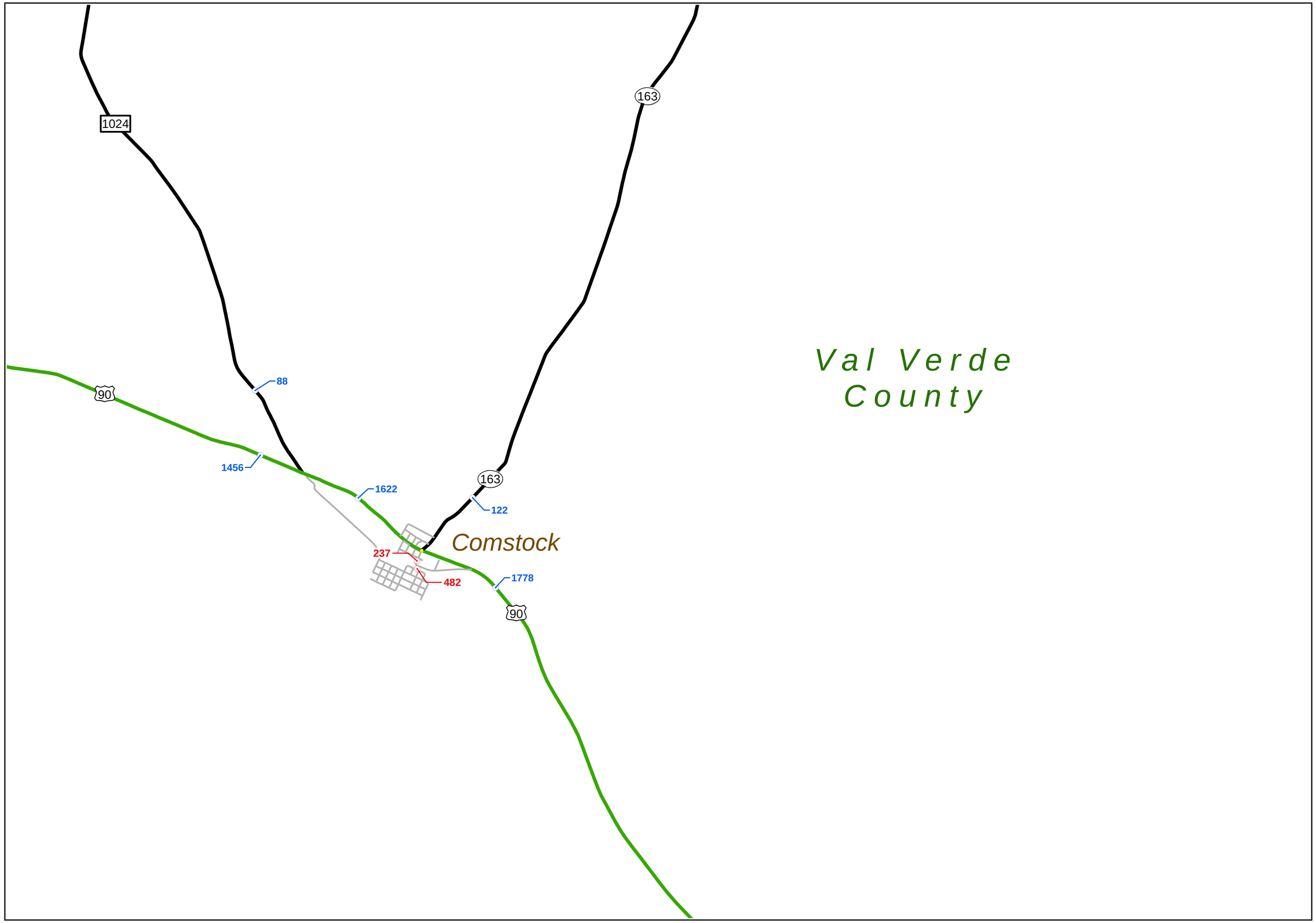

AADT FM SH District
ADT FS SL County
Towns IH SS
Streets PR UA
BF RE UP
BI RM US
BS RR Lakes
BU RS Cities

COPYRIGHT 2014 by the Texas Department of Transportation.
All rights reserved.

NOTICE: This map has been prepared for internal use within the Texas Department of Transportation. Accuracy is limited to the validity of available data.

NOTICE: Volumes shown in red are 24-hour unadjusted axle counts divided by 2. Traffic volumes are not adjusted for trucks or seasonal variations.

Miles
0 1

2013 LAREDO URBAN TRAFFIC MAP

PREPARED BY THE
Texas Department of Transportation
Transportation Planning and Programming Division
IN COOPERATION WITH THE
U.S. Department of Transportation

N

Texas Department of Transportation

AADT — FM — SH — District
ADT — FS — SL — County
Towns — IH — SS
Streets — PR — UA
BF — RE — UP
BI — RM — US
BS — RR — Lakes
BU — RS — Cities

COPYRIGHT 2014 by the Texas Department of Transportation.
All rights reserved.

NOTICE: This map has been prepared for internal use within the Texas Department of Transportation. Accuracy is limited to the validity of available data.

NOTICE: Volumes shown in red are 24-hour unadjusted axle counts divided by 2. Traffic volumes are not adjusted for trucks or seasonal variations.

Miles
0 1

2013 LAREDO URBAN TRAFFIC MAP

PREPARED BY THE
Texas Department of Transportation
Transportation Planning and Programming Division
IN COOPERATION WITH THE
U.S. Department of Transportation

N

Texas Department of Transportation

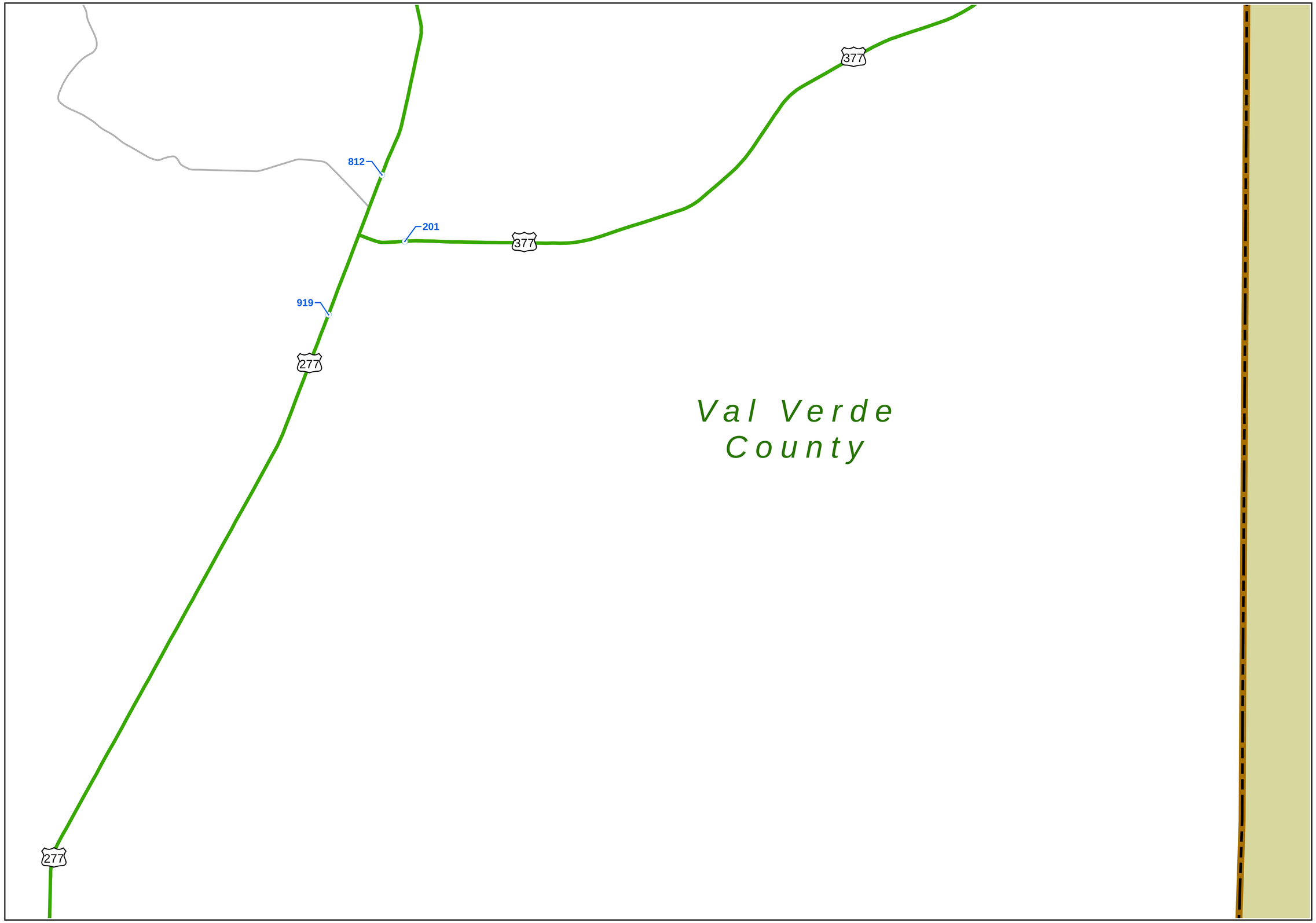

AADT — FM — SH — District
ADT — FS — SL — County
Towns — IH — SS
Streets — PR — UA
BF — RE — UP
BI — RM — US
BS — RR — Lakes
BU — RS — Cities

COPYRIGHT 2014 by the Texas Department of Transportation.
All rights reserved.

NOTICE: This map has been prepared for internal use within the Texas Department of Transportation. Accuracy is limited to the validity of available data.

NOTICE: Volumes shown in red are 24-hour unadjusted axle counts divided by 2. Traffic volumes are not adjusted for trucks or seasonal variations.

Miles
0 1

2013 LAREDO URBAN TRAFFIC MAP

PREPARED BY THE
Texas Department of Transportation
Transportation Planning and Programming Division
IN COOPERATION WITH THE
U.S. Department of Transportation

N

Texas Department of Transportation

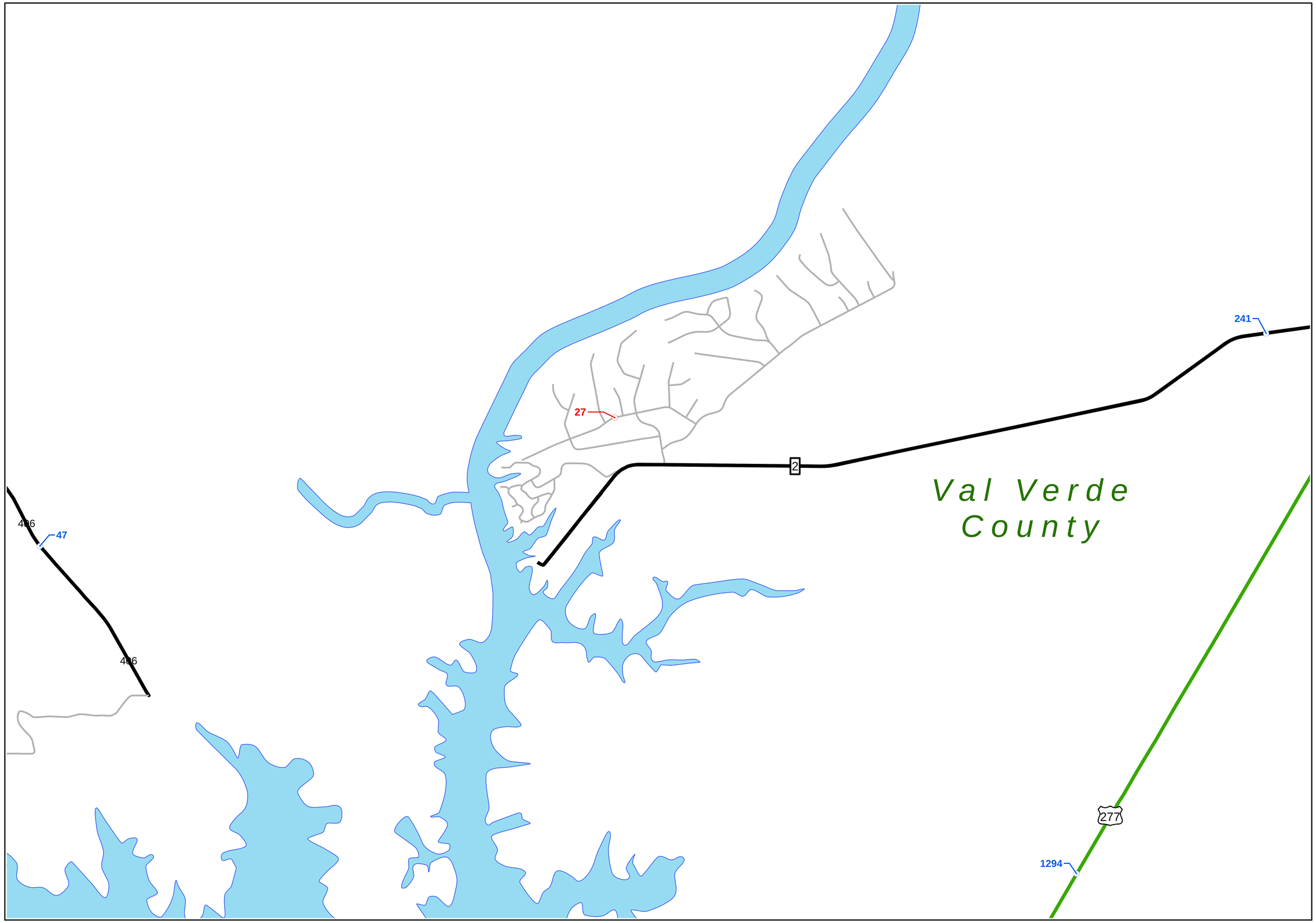

AADT — FM — SH — District
ADT — FS — SL — County
Towns — IH — SS
Streets — PR — UA
BF — RE — UP
BI — RM — US
BS — RR — Lakes
BU — RS — Cities

COPYRIGHT 2014 by the Texas Department of Transportation.
All rights reserved.

NOTICE: This map has been prepared for internal use within the Texas Department of Transportation. Accuracy is limited to the validity of available data.

NOTICE: Volumes shown in red are 24-hour unadjusted axle counts divided by 2. Traffic volumes are not adjusted for trucks or seasonal variations.

Miles
0 1

2013 LAREDO URBAN TRAFFIC MAP

PREPARED BY THE
Texas Department of Transportation
Transportation Planning and Programming Division
IN COOPERATION WITH THE
U.S. Department of Transportation

N

Texas Department of Transportation

AADT FM SH District
ADT FS SL County
Towns IH SS
Streets PR UA
BF RE UP
BI RM US
BS RR Lakes
BU RS Cities

COPYRIGHT 2014 by the Texas Department of Transportation.
All rights reserved.

NOTICE: This map has been prepared for internal use within the Texas Department of Transportation. Accuracy is limited to the validity of available data.

NOTICE: Volumes shown in red are 24-hour unadjusted axle counts divided by 2. Traffic volumes are not adjusted for trucks or seasonal variations.

Miles
0 1

2013 LAREDO URBAN TRAFFIC MAP

PREPARED BY THE
Texas Department of Transportation
Transportation Planning and Programming Division
IN COOPERATION WITH THE
U.S. Department of Transportation

N

Texas Department of Transportation

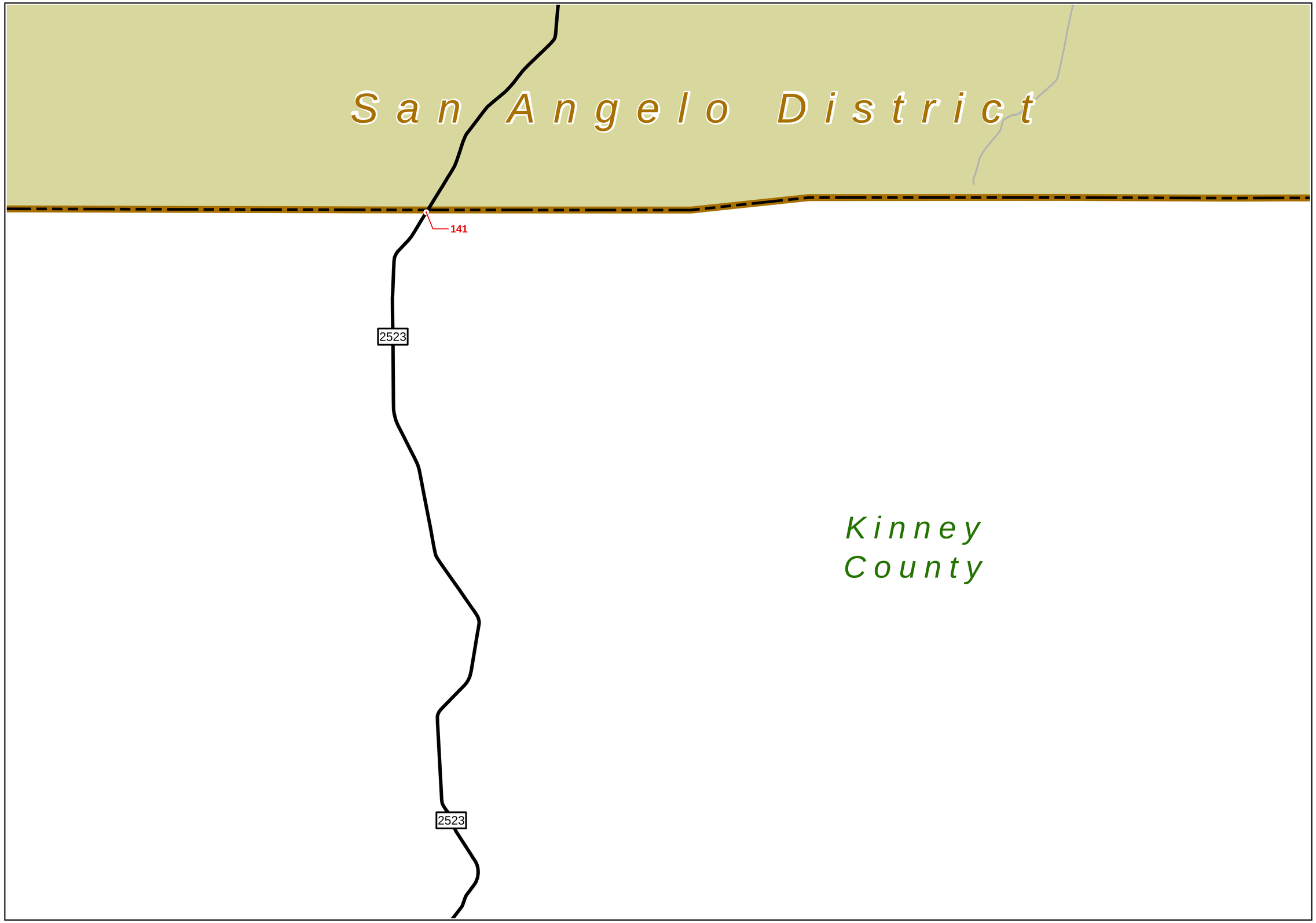

AADT FM SH District
ADT FS SL County
Towns IH SS
Streets PR UA
BF RE UP
BI RM US
BS RR Lakes
BU RS Cities

COPYRIGHT 2014 by the Texas Department of Transportation. All rights reserved.

NOTICE: This map has been prepared for internal use within the Texas Department of Transportation. Accuracy is limited to the validity of available data.

NOTICE: Volumes shown in red are 24-hour unadjusted axle counts divided by 2. Traffic volumes are not adjusted for trucks or seasonal variations.

Miles
0 1

2013 LAREDO URBAN TRAFFIC MAP

PREPARED BY THE
Texas Department of Transportation
Transportation Planning and Programming Division
IN COOPERATION WITH THE
U.S. Department of Transportation

N

Texas Department of Transportation

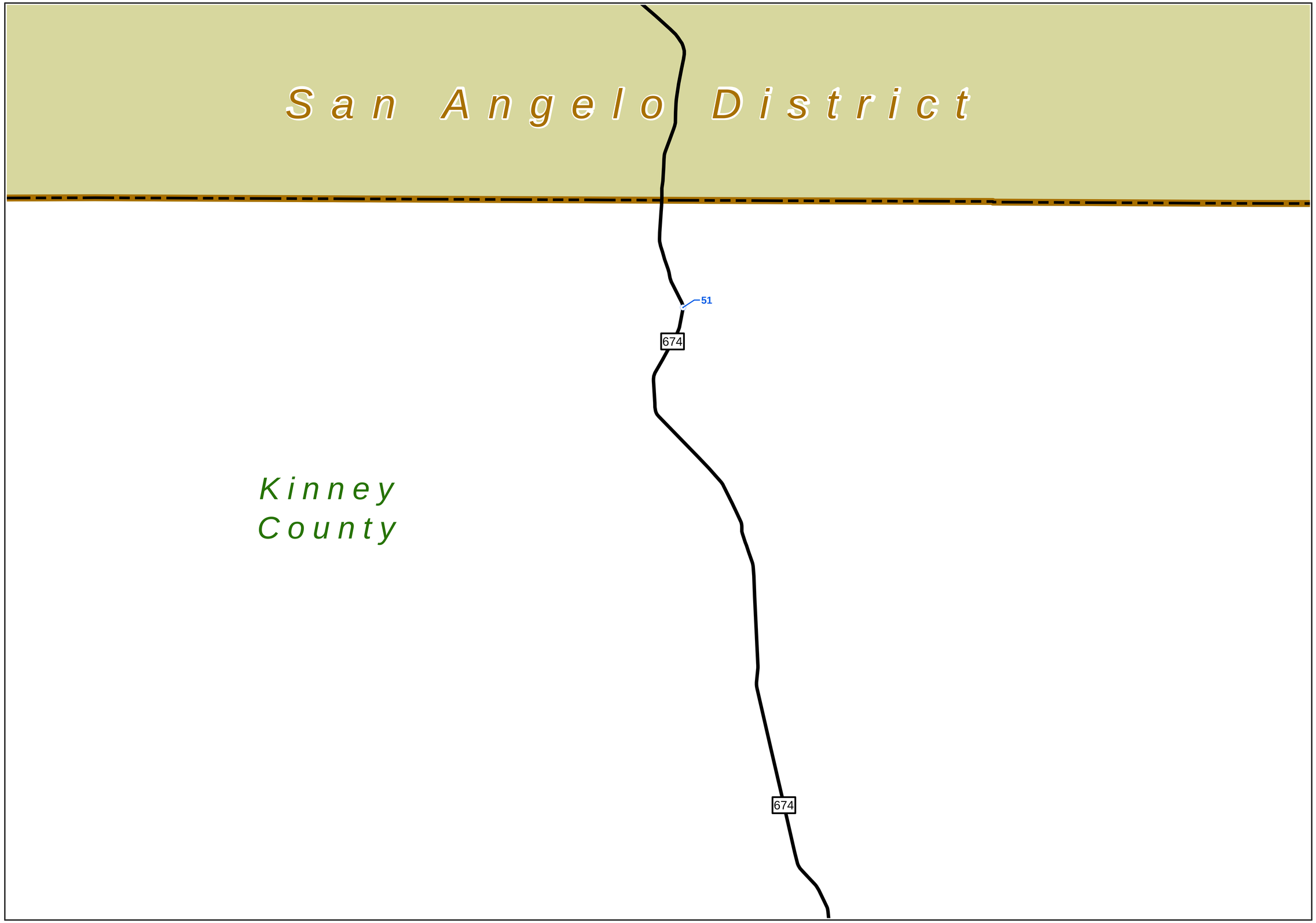

AADT FM SH District
ADT FS SL County
Towns IH SS
Streets PR UA
BF RE UP
BI RM US
BS RR Lakes
BU RS Cities

COPYRIGHT 2014 by the Texas Department of Transportation. All rights reserved.

NOTICE: This map has been prepared for internal use within the Texas Department of Transportation. Accuracy is limited to the validity of available data.

NOTICE: Volumes shown in red are 24-hour unadjusted axle counts divided by 2. Traffic volumes are not adjusted for trucks or seasonal variations.

Miles
0 1

2013 LAREDO URBAN TRAFFIC MAP

PREPARED BY THE
Texas Department of Transportation
Transportation Planning and Programming Division
IN COOPERATION WITH THE
U.S. Department of Transportation

N

Texas Department of Transportation

San Angelo District

Kinney County

AADT — FM — SH — District
ADT — FS — SL — County
Towns — IH — SS
Streets — PR — UA
BF — RE — UP
BI — RM — US
BS — RR — Lakes
BU — RS — Cities

COPYRIGHT 2014 by the Texas Department of Transportation. All rights reserved.

NOTICE: This map has been prepared for internal use within the Texas Department of Transportation. Accuracy is limited to the validity of available data.

NOTICE: Volumes shown in red are 24-hour unadjusted axle counts divided by 2. Traffic volumes are not adjusted for trucks or seasonal variations.

Miles
0 1

2013 LAREDO URBAN TRAFFIC MAP

PREPARED BY THE
Texas Department of Transportation
Transportation Planning and Programming Division
IN COOPERATION WITH THE
U.S. Department of Transportation

N

Texas Department of Transportation

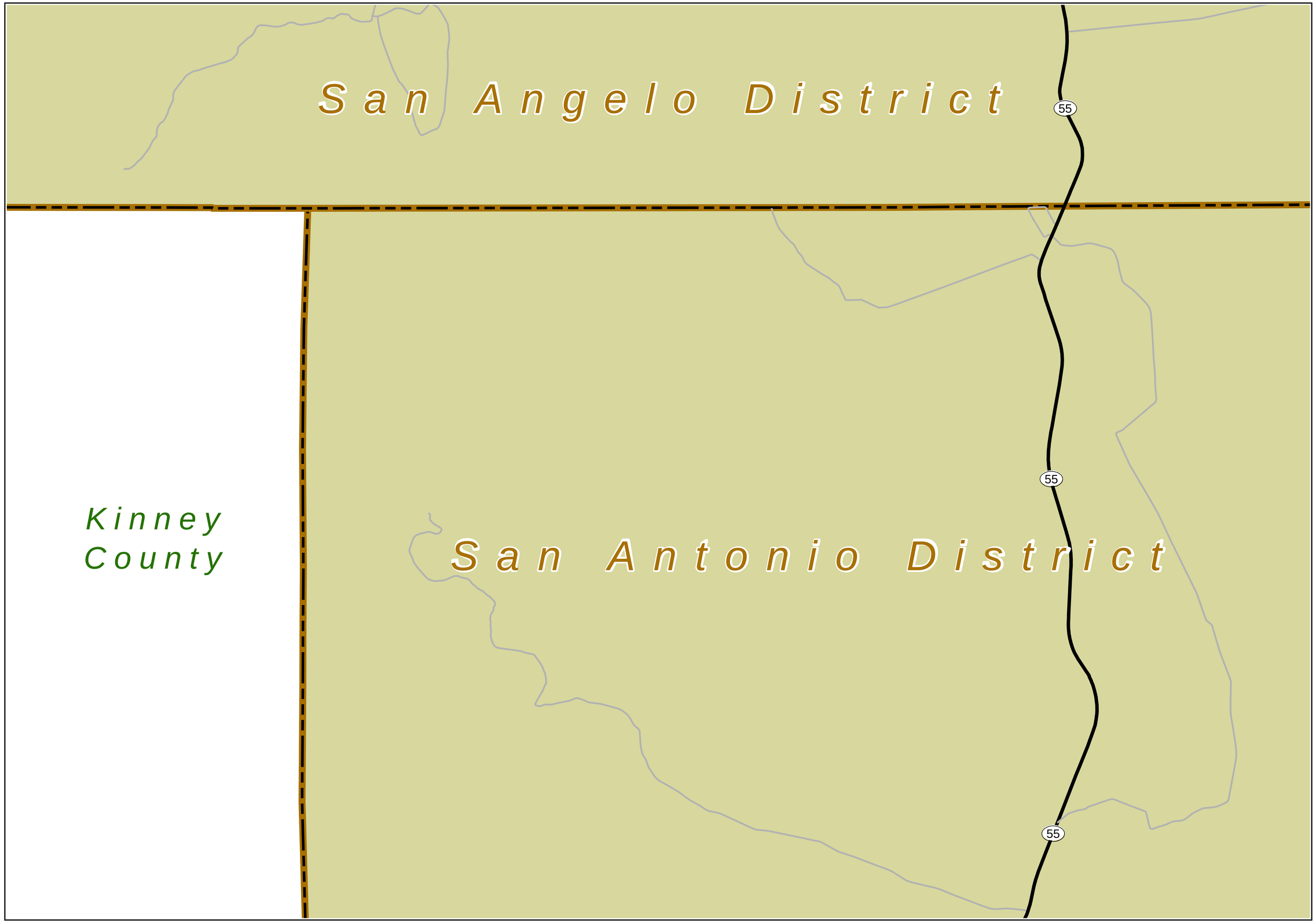

AADT — FM — SH — District
ADT — FS — SL — County
Towns — IH — SS
Streets — PR — UA
BF — RE — UP
BI — RM — US
BS — RR — Lakes
BU — RS — Cities

COPYRIGHT 2014 by the Texas Department of Transportation. All rights reserved.

NOTICE: This map has been prepared for internal use within the Texas Department of Transportation. Accuracy is limited to the validity of available data.

NOTICE: Volumes shown in red are 24-hour unadjusted axle counts divided by 2. Traffic volumes are not adjusted for trucks or seasonal variations.

Miles
0 1

2013 LAREDO URBAN TRAFFIC MAP

PREPARED BY THE
Texas Department of Transportation
Transportation Planning and Programming Division
IN COOPERATION WITH THE
U.S. Department of Transportation

N

Texas Department of Transportation

AADT — FM — SH — District
ADT — FS — SL — County
Towns — IH — SS
Streets — PR — UA
BF — RE — UP
BI — RM — US
BS — RR — Lakes
BU — RS — Cities

COPYRIGHT 2014 by the Texas Department of Transportation. All rights reserved.

NOTICE: This map has been prepared for internal use within the Texas Department of Transportation. Accuracy is limited to the validity of available data.

NOTICE: Volumes shown in red are 24-hour unadjusted axle counts divided by 2. Traffic volumes are not adjusted for trucks or seasonal variations.

Miles
0 1

2013 LAREDO URBAN TRAFFIC MAP

PREPARED BY THE
Texas Department of Transportation
Transportation Planning and Programming Division
IN COOPERATION WITH THE
U.S. Department of Transportation

N

Texas Department of Transportation

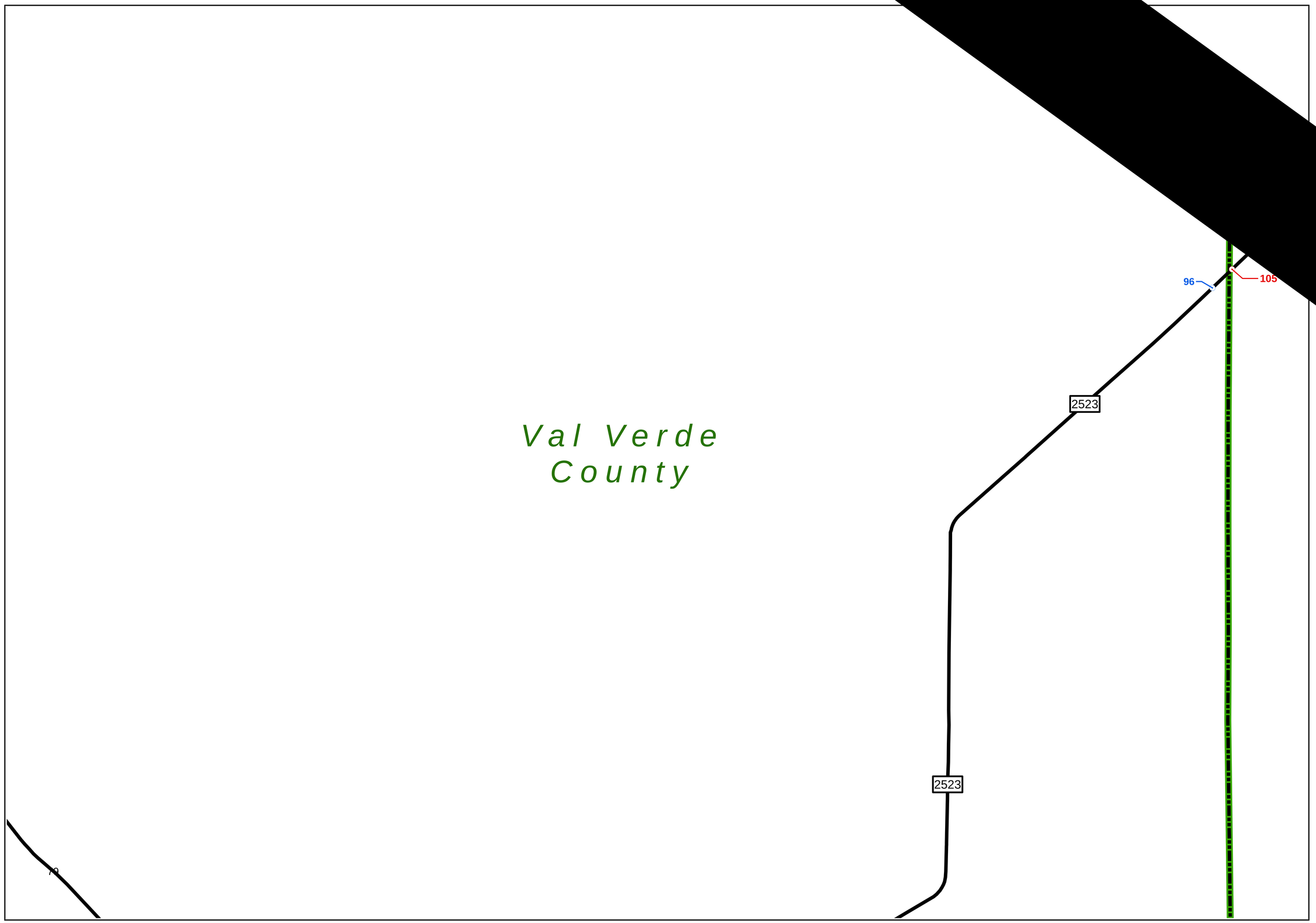

AADT — FM — SH — District
ADT — FS — SL — County
Towns — IH — SS
Streets — PR — UA
BF — RE — UP
BI — RM — US
BS — RR — Lakes
BU — RS — Cities

COPYRIGHT 2014 by the Texas Department of Transportation.
All rights reserved.

NOTICE: This map has been prepared for internal use within the Texas Department of Transportation. Accuracy is limited to the validity of available data.

NOTICE: Volumes shown in red are 24-hour unadjusted axle counts divided by 2. Traffic volumes are not adjusted for trucks or seasonal variations.

Miles
0 1

2013 LAREDO URBAN TRAFFIC MAP

PREPARED BY THE
Texas Department of Transportation
Transportation Planning and Programming Division
IN COOPERATION WITH THE
U.S. Department of Transportation

N

Texas Department of Transportation

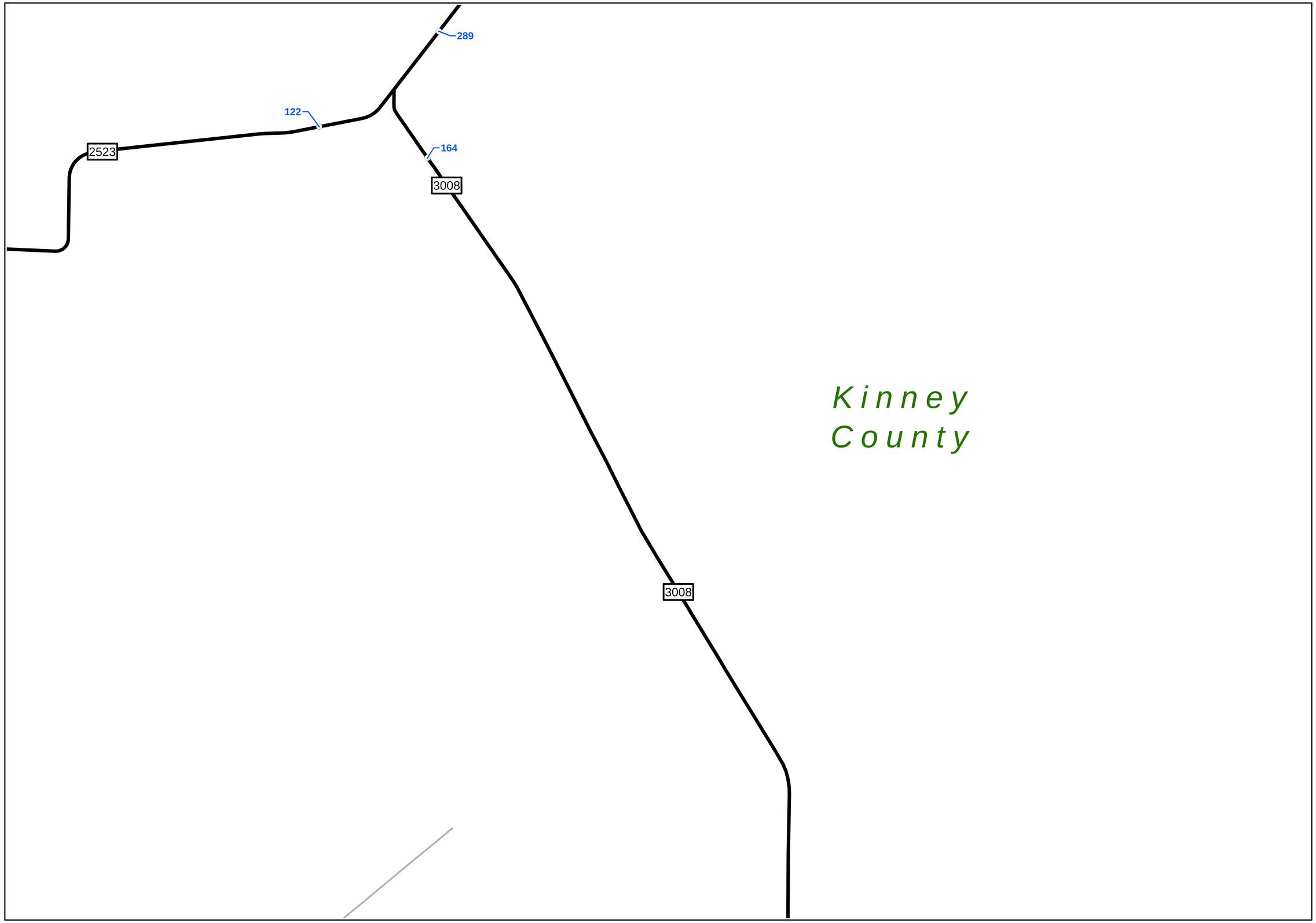

AADT FM SH District
ADT FS SL County
Towns IH SS
Streets PR UA
BF RE UP
BI RM US
BS RR Lakes
BU RS Cities

COPYRIGHT 2014 by the Texas Department of Transportation.
All rights reserved.

NOTICE: This map has been prepared for internal use within the Texas Department of Transportation. Accuracy is limited to the validity of available data.

NOTICE: Volumes shown in red are 24-hour unadjusted axle counts divided by 2. Traffic volumes are not adjusted for trucks or seasonal variations.

Miles
0 1

2013 LAREDO URBAN TRAFFIC MAP

PREPARED BY THE
Texas Department of Transportation
Transportation Planning and Programming Division
IN COOPERATION WITH THE
U.S. Department of Transportation

N

Texas Department of Transportation

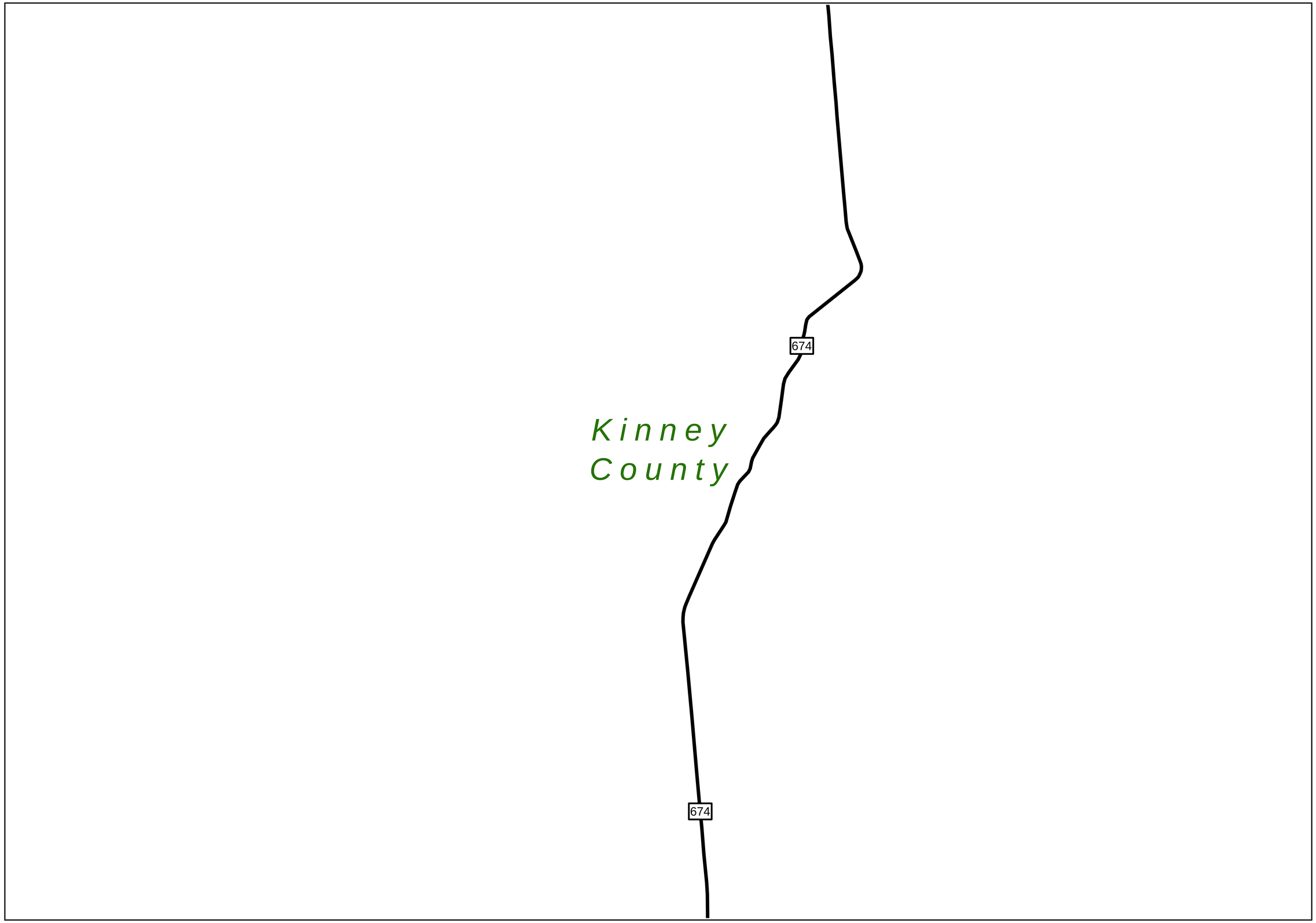

AADT — FM — SH — District
ADT — FS — SL — County
Towns — IH — SS
Streets — PR — UA
BF — RE — UP
BI — RM — US
BS — RR — Lakes
BU — RS — Cities

COPYRIGHT 2014 by the Texas Department of Transportation.
All rights reserved.

NOTICE: This map has been prepared for internal use within the Texas Department of Transportation. Accuracy is limited to the validity of available data.

NOTICE: Volumes shown in red are 24-hour unadjusted axle counts divided by 2. Traffic volumes are not adjusted for trucks or seasonal variations.

Miles
0 1

2013 LAREDO URBAN TRAFFIC MAP

PREPARED BY THE
Texas Department of Transportation
Transportation Planning and Programming Division
IN COOPERATION WITH THE
U.S. Department of Transportation

N

Texas Department of Transportation

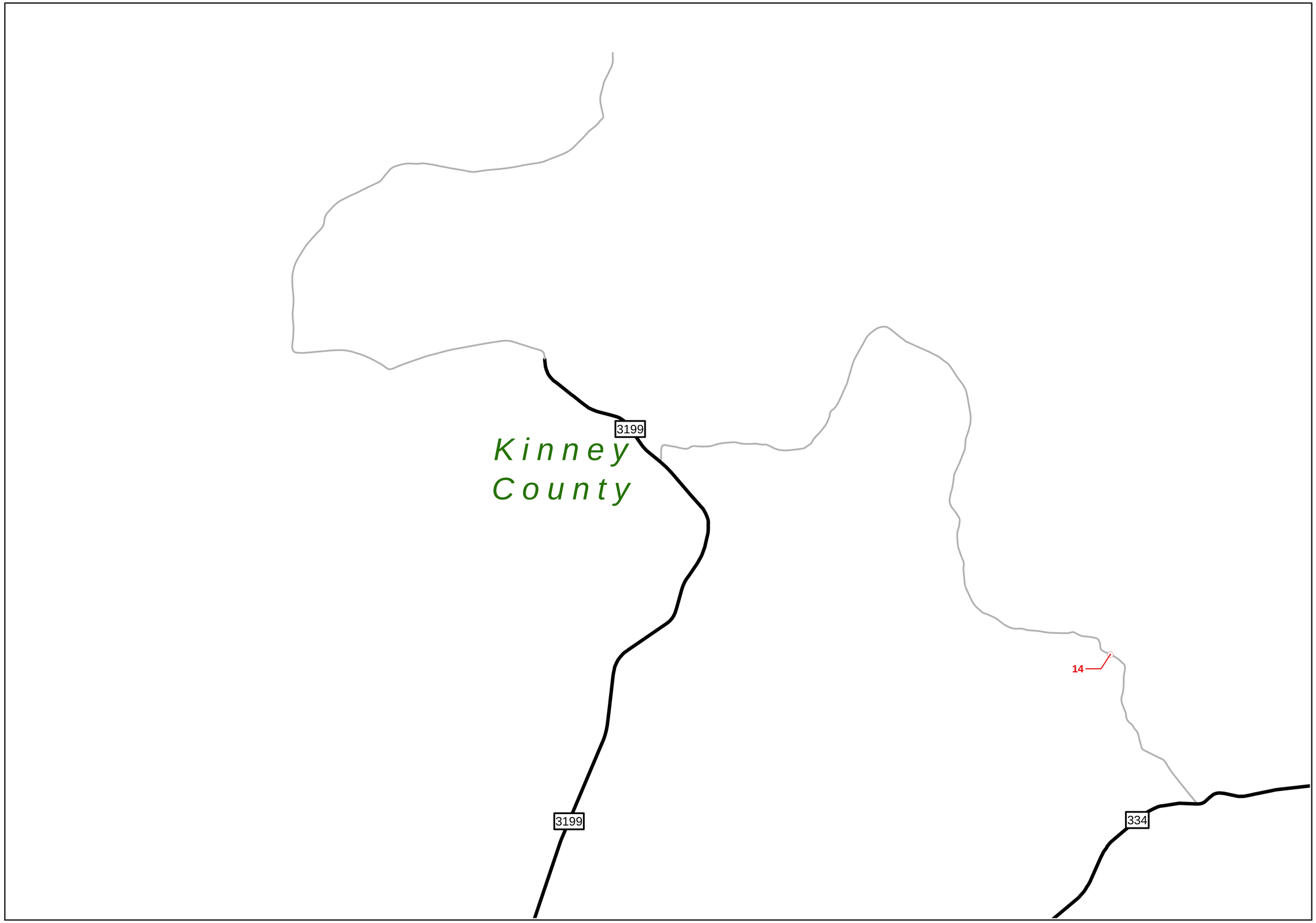

AADT FM SH District
ADT FS SL County
Towns IH SS
Streets PR UA
BF RE UP
BI RM US
BS RR Lakes
BU RS Cities

COPYRIGHT 2014 by the Texas Department of Transportation.
All rights reserved.

NOTICE: This map has been prepared for internal use within the Texas Department of Transportation. Accuracy is limited to the validity of available data.

NOTICE: Volumes shown in red are 24-hour unadjusted axle counts divided by 2. Traffic volumes are not adjusted for trucks or seasonal variations.

Miles
0 1

2013 LAREDO URBAN TRAFFIC MAP

PREPARED BY THE
Texas Department of Transportation
Transportation Planning and Programming Division
IN COOPERATION WITH THE
U.S. Department of Transportation

N

Texas Department of Transportation

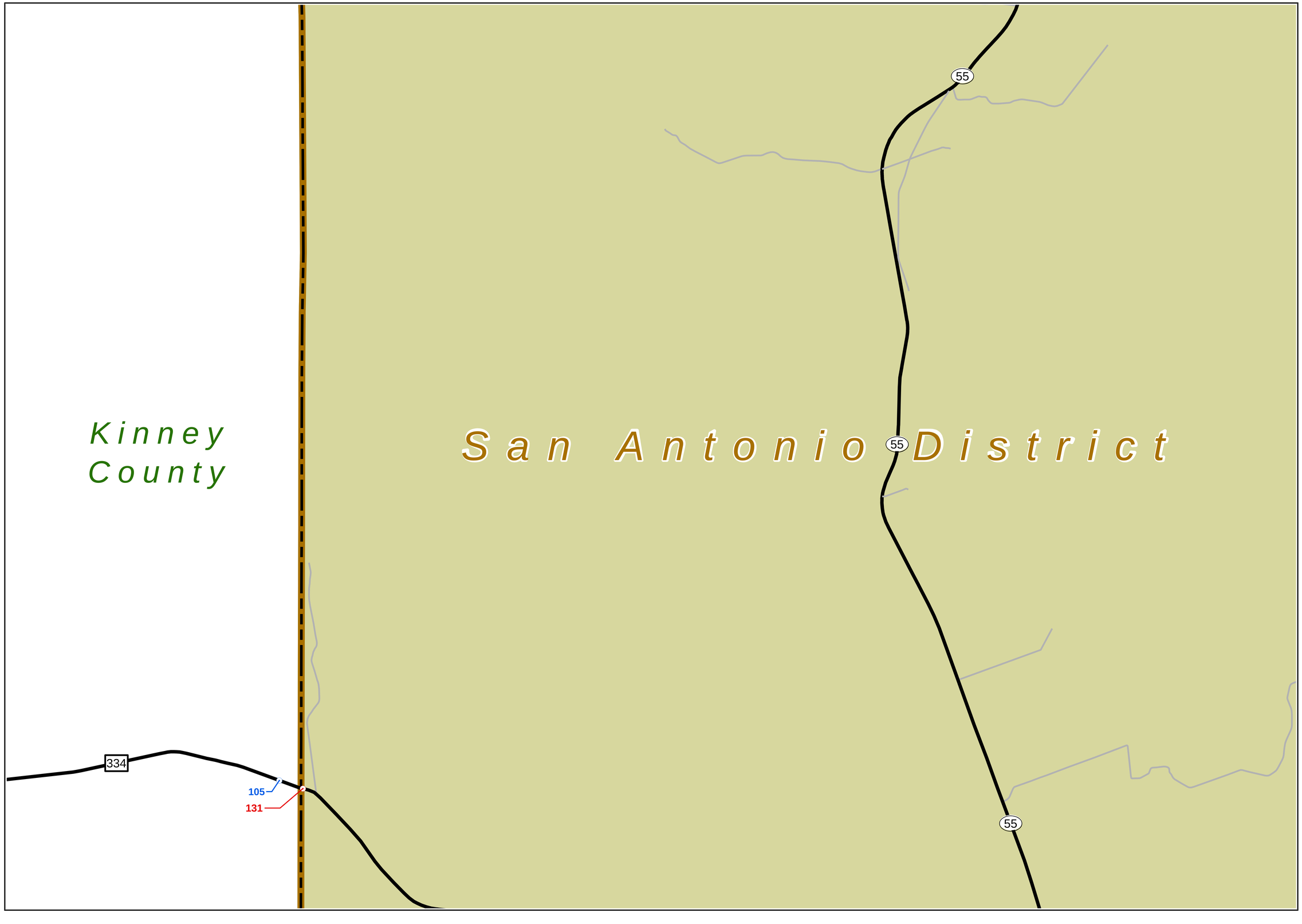

AADT — FM — SH — District
ADT — FS — SL — County
Towns — IH — SS
Streets — PR — UA
BF — RE — UP
BI — RM — US
BS — RR — Lakes
BU — RS — Cities

COPYRIGHT 2014 by the Texas Department of Transportation. All rights reserved.

NOTICE: This map has been prepared for internal use within the Texas Department of Transportation. Accuracy is limited to the validity of available data.

NOTICE: Volumes shown in red are 24-hour unadjusted axle counts divided by 2. Traffic volumes are not adjusted for trucks or seasonal variations.

Miles
0 1

2013 LAREDO URBAN TRAFFIC MAP

PREPARED BY THE
Texas Department of Transportation
Transportation Planning and Programming Division
IN COOPERATION WITH THE
U.S. Department of Transportation

N

Texas Department of Transportation

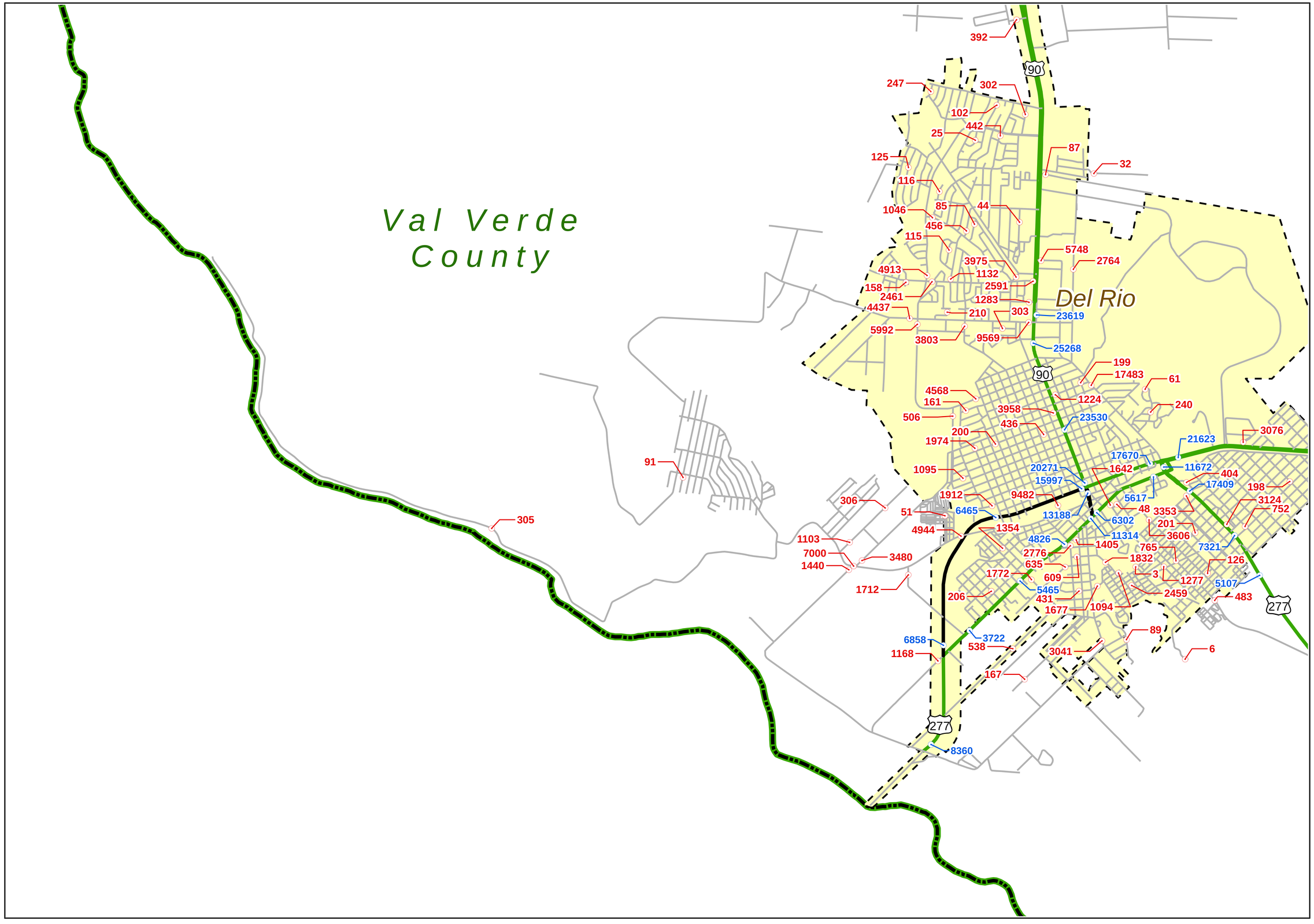

AADT — FM — SH — District
ADT — FS — SL — County
Towns — IH — SS
Streets — PR — UA
BF — RE — UP
BI — RM — US
BS — RR — Lakes
BU — RS — Cities

COPYRIGHT 2014 by the Texas Department of Transportation. All rights reserved.

NOTICE: This map has been prepared for internal use within the Texas Department of Transportation. Accuracy is limited to the validity of available data.

NOTICE: Volumes shown in red are 24-hour unadjusted axle counts divided by 2. Traffic volumes are not adjusted for trucks or seasonal variations.

Miles
0 1

2013 LAREDO URBAN TRAFFIC MAP

PREPARED BY THE
Texas Department of Transportation
Transportation Planning and Programming Division
IN COOPERATION WITH THE
U.S. Department of Transportation

N

Texas Department of Transportation

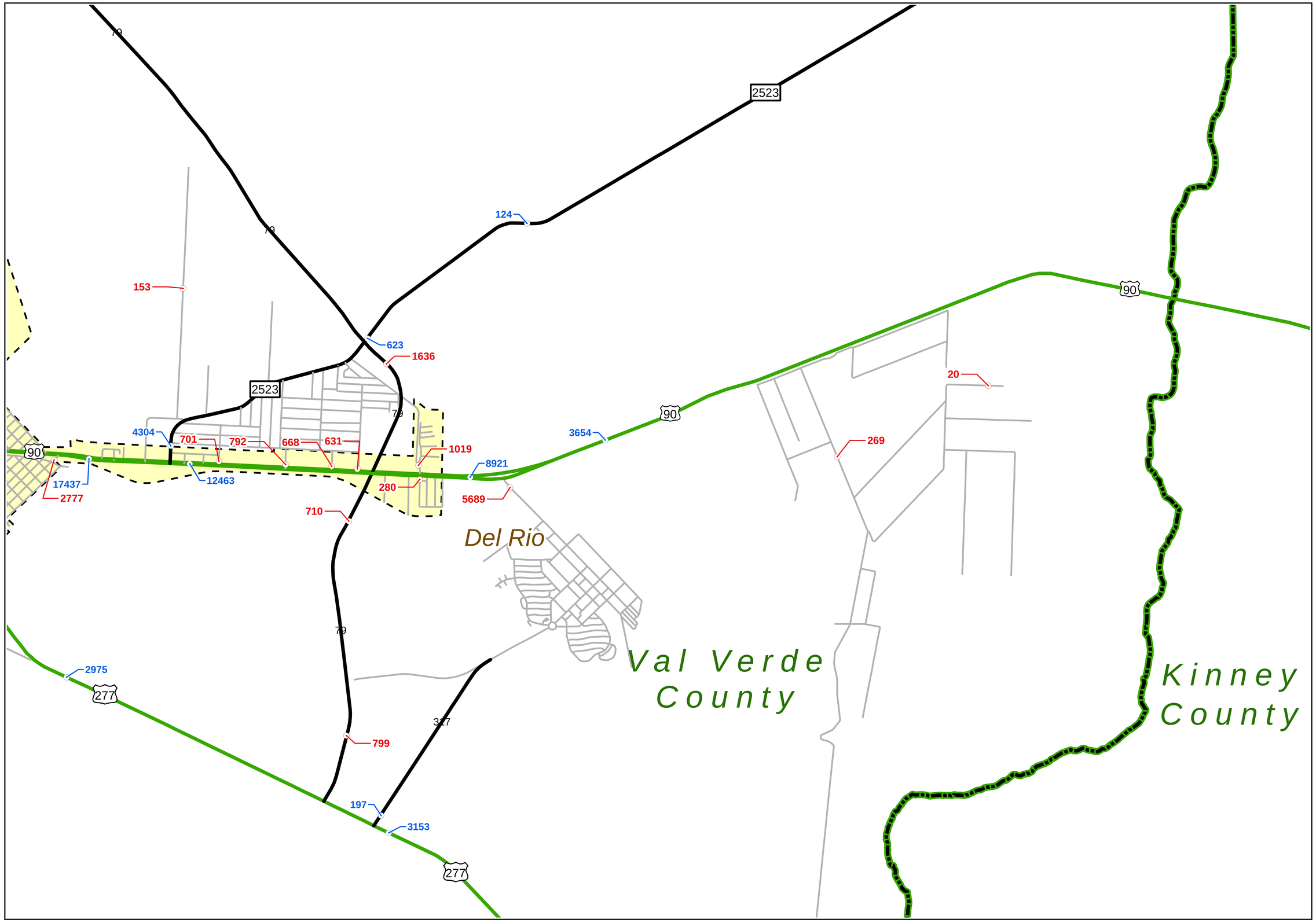

AADT — FM — SH — District
ADT — FS — SL — County
Towns — IH — SS
Streets — PR — UA
BF — RE — UP
BI — RM — US
BS — RR — Lakes
BU — RS — Cities

COPYRIGHT 2014 by the Texas Department of Transportation.
All rights reserved.

NOTICE: This map has been prepared for internal use within the Texas Department of Transportation. Accuracy is limited to the validity of available data.

NOTICE: Volumes shown in red are 24-hour unadjusted axle counts divided by 2. Traffic volumes are not adjusted for trucks or seasonal variations.

Miles
0 1

2013 LAREDO URBAN TRAFFIC MAP

PREPARED BY THE
Texas Department of Transportation
Transportation Planning and Programming Division
IN COOPERATION WITH THE
U.S. Department of Transportation

N

Texas Department of Transportation

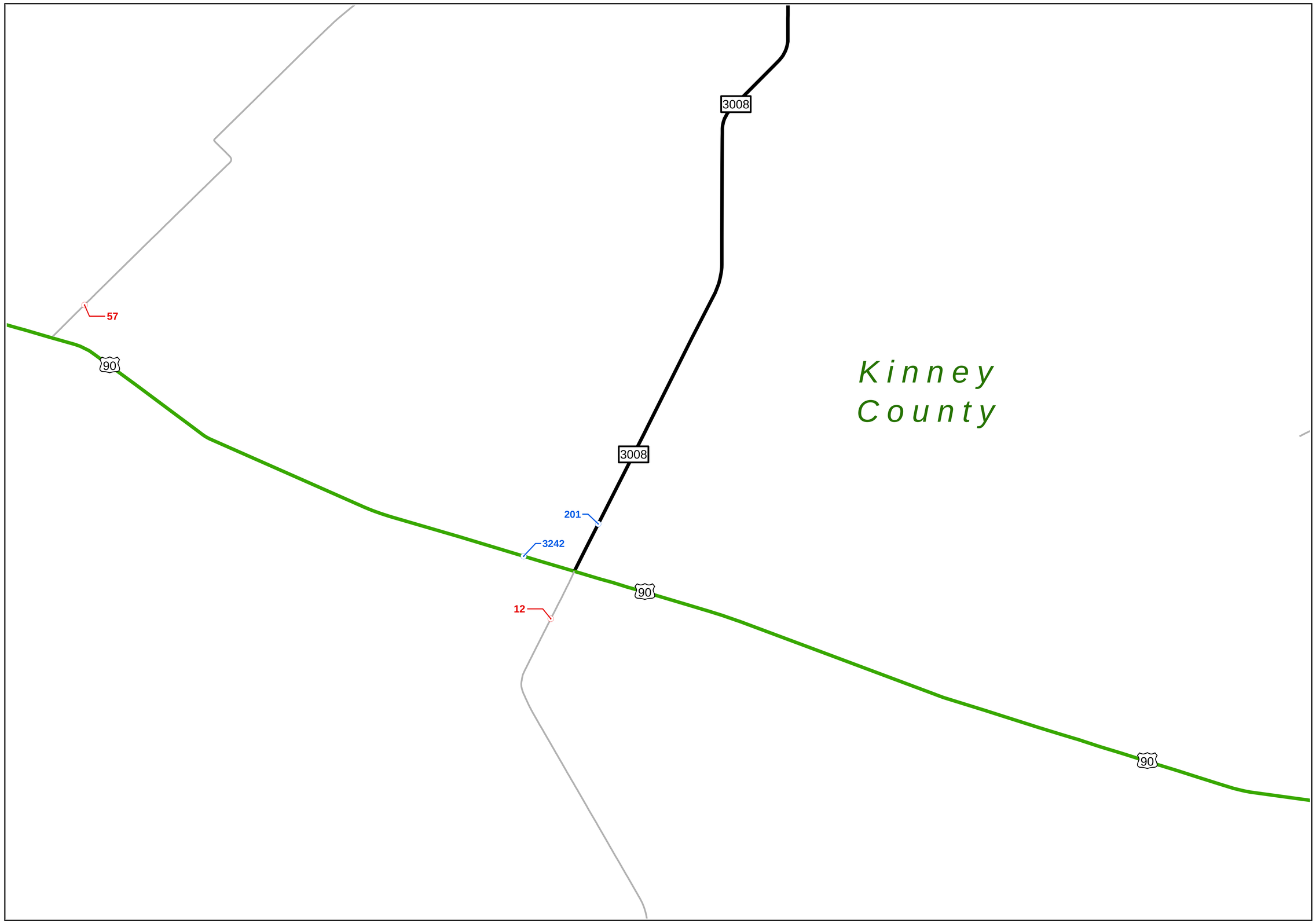

AADT — FM — SH — District
ADT — FS — SL — County
Towns — IH — SS
Streets — PR — UA
BF — RE — UP
BI — RM — US
BS — RR — Lakes
BU — RS — Cities

COPYRIGHT 2014 by the Texas Department of Transportation. All rights reserved.

NOTICE: This map has been prepared for internal use within the Texas Department of Transportation. Accuracy is limited to the validity of available data.

NOTICE: Volumes shown in red are 24-hour unadjusted axle counts divided by 2. Traffic volumes are not adjusted for trucks or seasonal variations.

Miles
0 1

2013 LAREDO URBAN TRAFFIC MAP

PREPARED BY THE
Texas Department of Transportation
Transportation Planning and Programming Division
IN COOPERATION WITH THE
U.S. Department of Transportation

N

Texas Department of Transportation

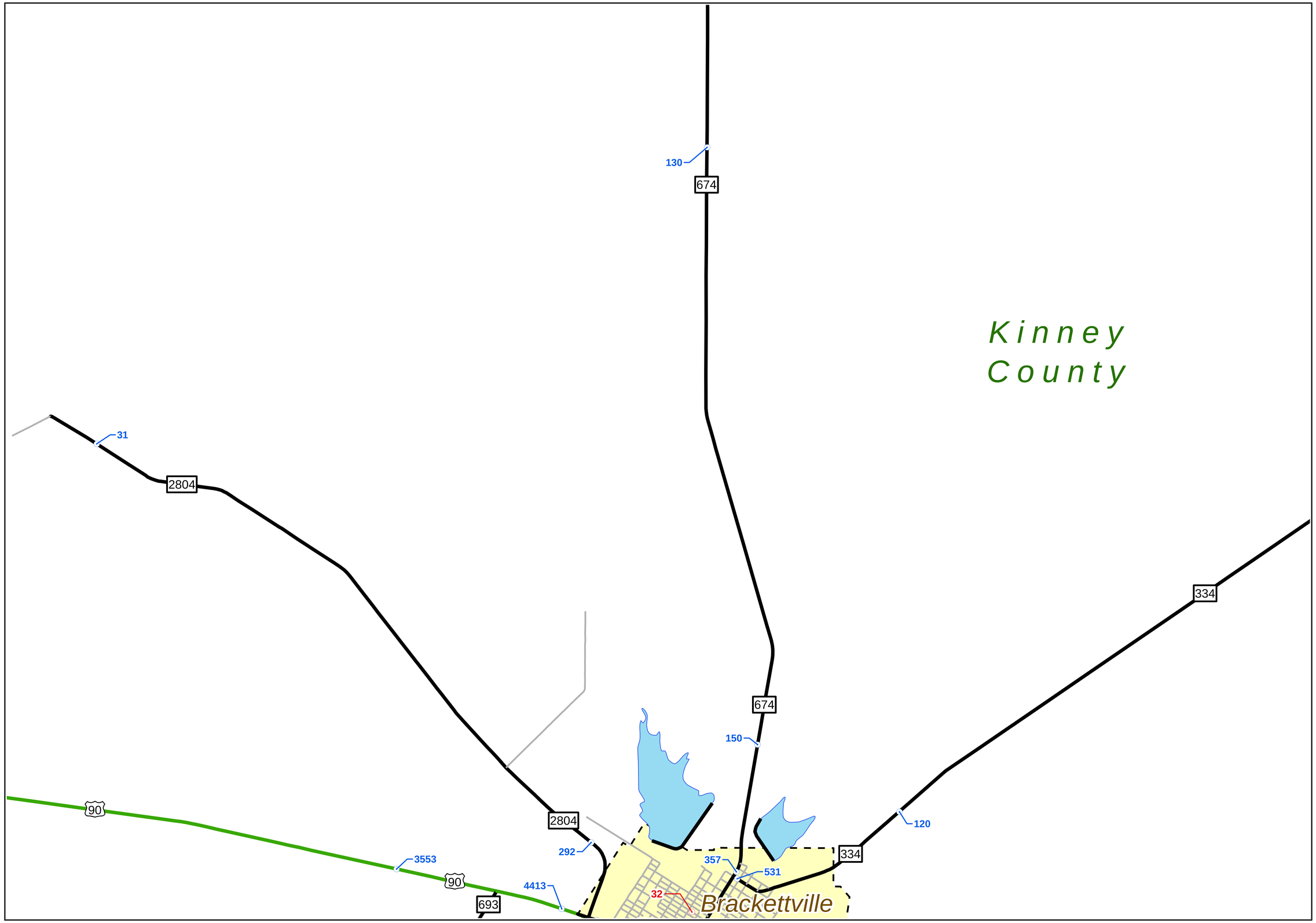

AADT FM SH District
ADT FS SL County
Towns IH SS
Streets PR UA
BF RE UP
BI RM US
BS RR Lakes
BU RS Cities

COPYRIGHT 2014 by the Texas Department of Transportation.
All rights reserved.

NOTICE: This map has been prepared for internal use within the Texas Department of Transportation. Accuracy is limited to the validity of available data.

NOTICE: Volumes shown in red are 24-hour unadjusted axle counts divided by 2. Traffic volumes are not adjusted for trucks or seasonal variations.

Miles
0 1

2013 LAREDO URBAN TRAFFIC MAP

PREPARED BY THE
Texas Department of Transportation
Transportation Planning and Programming Division
IN COOPERATION WITH THE
U.S. Department of Transportation

N

Texas Department of Transportation

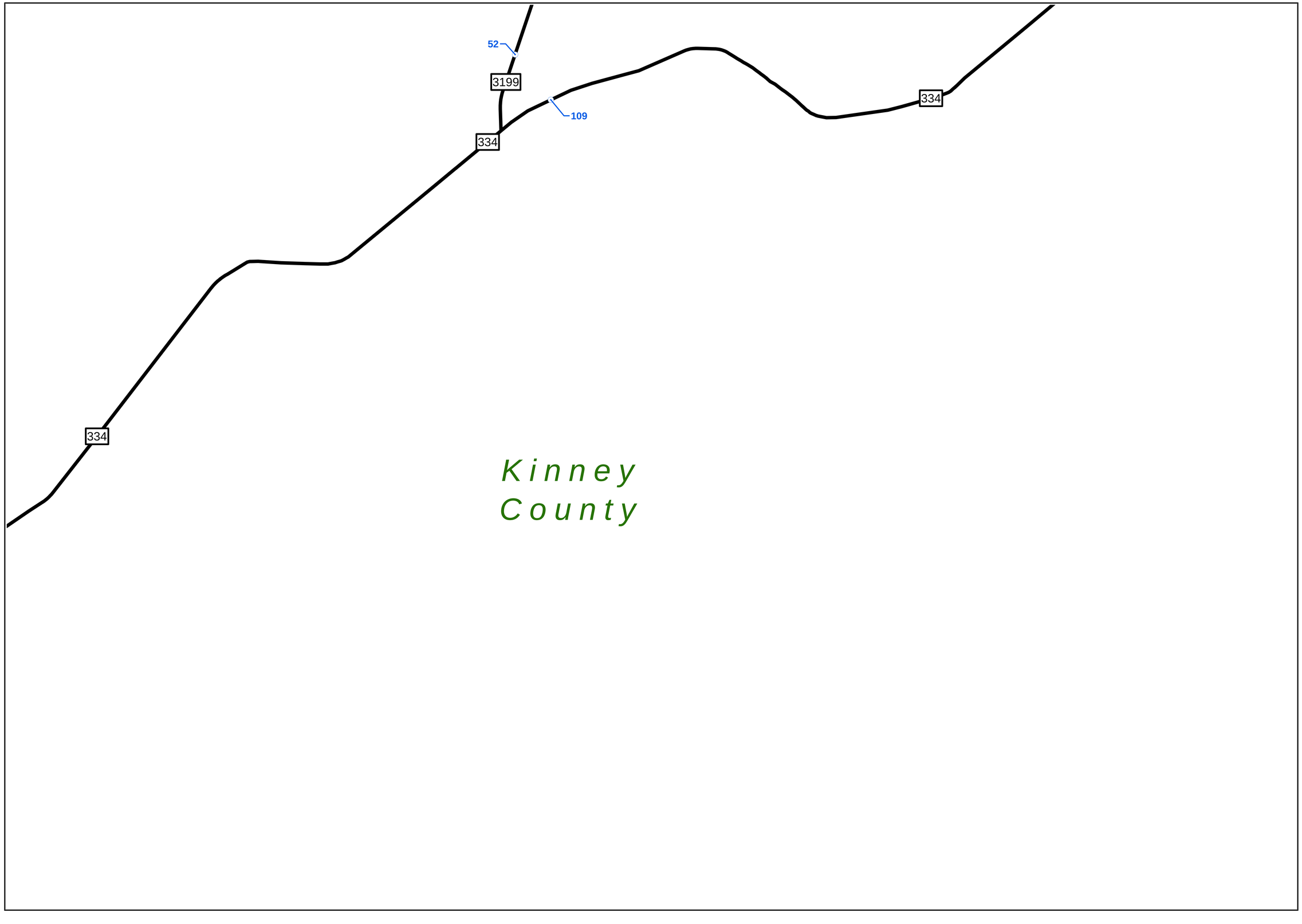

AADT FM SH District
ADT FS SL County
Towns IH SS
Streets PR UA
BF RE UP
BI RM US
BS RR Lakes
BU RS Cities

COPYRIGHT 2014 by the Texas Department of Transportation.
All rights reserved.

NOTICE: This map has been prepared for internal use within the Texas Department of Transportation. Accuracy is limited to the validity of available data.

NOTICE: Volumes shown in red are 24-hour unadjusted axle counts divided by 2. Traffic volumes are not adjusted for trucks or seasonal variations.

Miles
0 1

2013 LAREDO URBAN TRAFFIC MAP

PREPARED BY THE
Texas Department of Transportation
Transportation Planning and Programming Division
IN COOPERATION WITH THE
U.S. Department of Transportation

N

Texas Department of Transportation

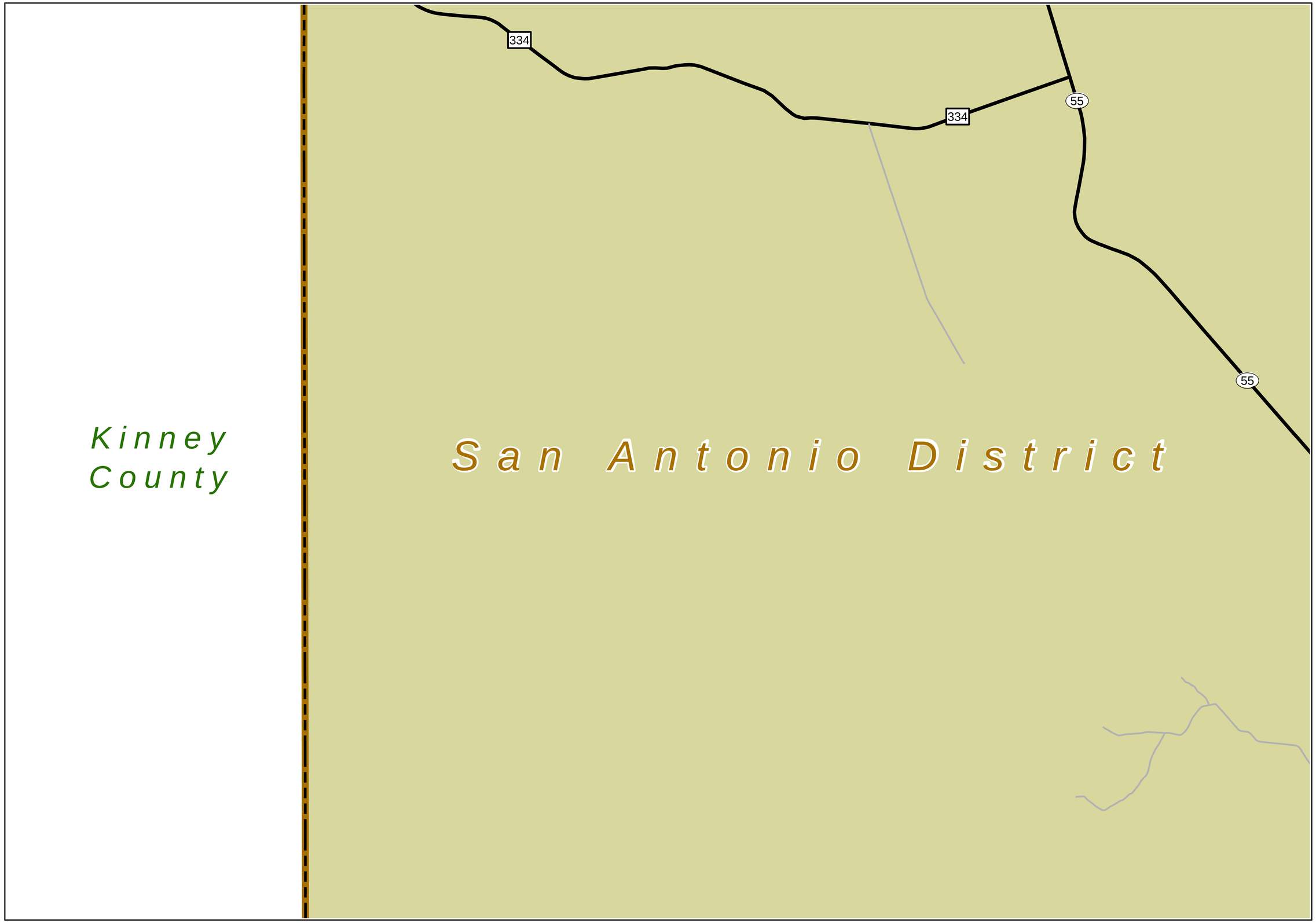

AADT FM SH District
ADT FS SL County
Towns IH SS
Streets PR UA
BF RE UP
BI RM US
BS RR Lakes
BU RS Cities

COPYRIGHT 2014 by the Texas Department of Transportation.
All rights reserved.

NOTICE: This map has been prepared for internal use within the Texas Department of Transportation. Accuracy is limited to the validity of available data.

NOTICE: Volumes shown in red are 24-hour unadjusted axle counts divided by 2. Traffic volumes are not adjusted for trucks or seasonal variations.

Miles
0 1

2013 LAREDO URBAN TRAFFIC MAP

PREPARED BY THE
Texas Department of Transportation
Transportation Planning and Programming Division
IN COOPERATION WITH THE
U.S. Department of Transportation

N

Texas Department of Transportation

AADT
ADT
Towns
Streets
BF
BI
BS
BU
FM
FS
IH
PR
RE
RM
RR
RS
SH
SL
SS
UA
UP
US
Lakes
Cities
District
County

COPYRIGHT 2014 by the Texas Department of Transportation.
All rights reserved.

NOTICE: This map has been prepared for internal use within the Texas Department of Transportation. Accuracy is limited to the validity of available data.

NOTICE: Volumes shown in red are 24-hour unadjusted axle counts divided by 2. Traffic volumes are not adjusted for trucks or seasonal variations.

Miles
0
1

2013 LAREDO URBAN TRAFFIC MAP

PREPARED BY THE
Texas Department of Transportation
Transportation Planning and Programming Division
IN COOPERATION WITH THE
U.S. Department of Transportation

N

Texas Department of Transportation

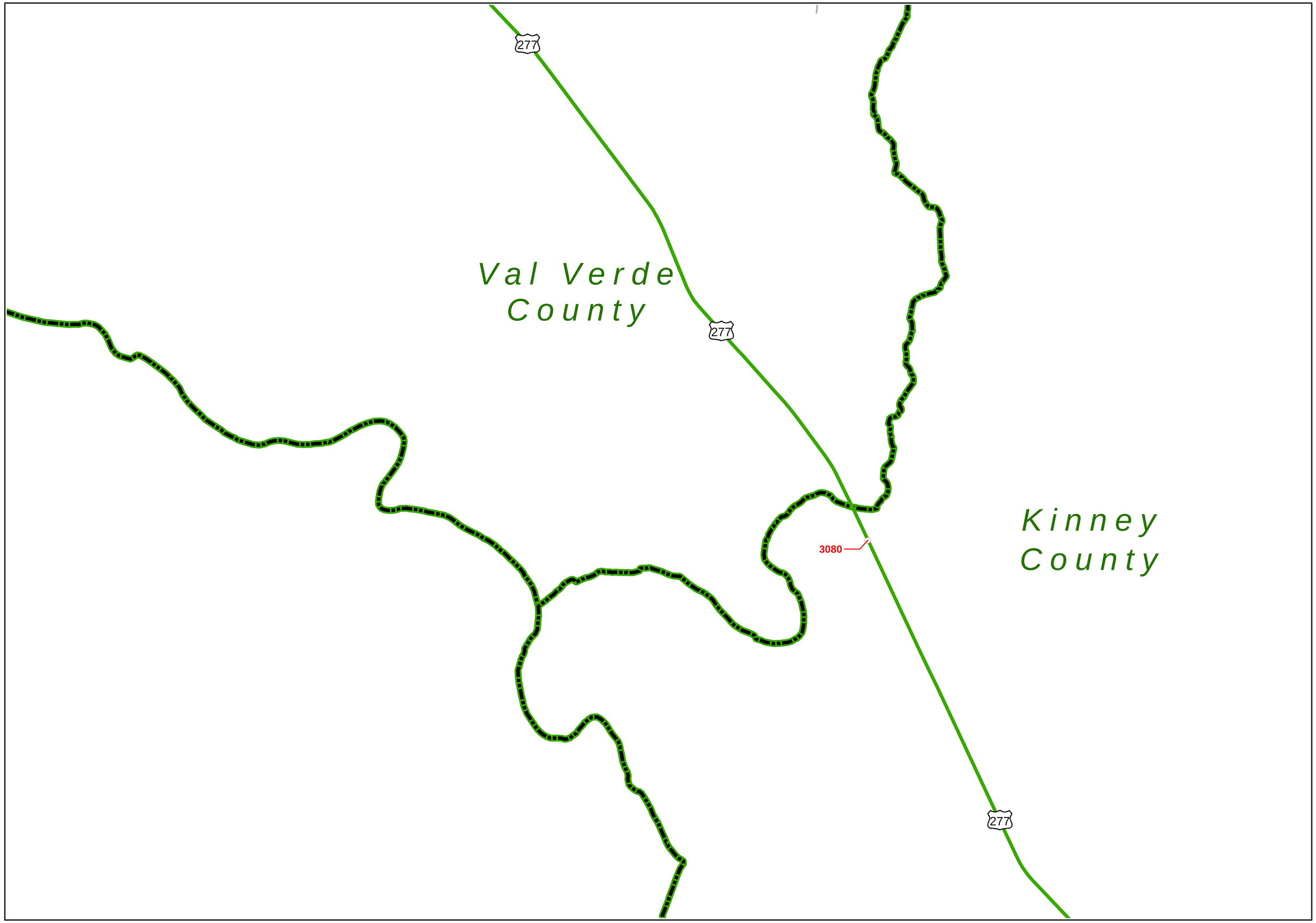

AADT — FM — SH — District
ADT — FS — SL — County
Towns — IH — SS
Streets — PR — UA
BF — RE — UP
BI — RM — US
BS — RR — Lakes
BU — RS — Cities

COPYRIGHT 2014 by the Texas Department of Transportation.
All rights reserved.

NOTICE: This map has been prepared for internal use within the Texas Department of Transportation. Accuracy is limited to the validity of available data.

NOTICE: Volumes shown in red are 24-hour unadjusted axle counts divided by 2. Traffic volumes are not adjusted for trucks or seasonal variations.

Miles
0 1

2013 LAREDO URBAN TRAFFIC MAP

PREPARED BY THE
Texas Department of Transportation
Transportation Planning and Programming Division
IN COOPERATION WITH THE
U.S. Department of Transportation

N

Texas Department of Transportation

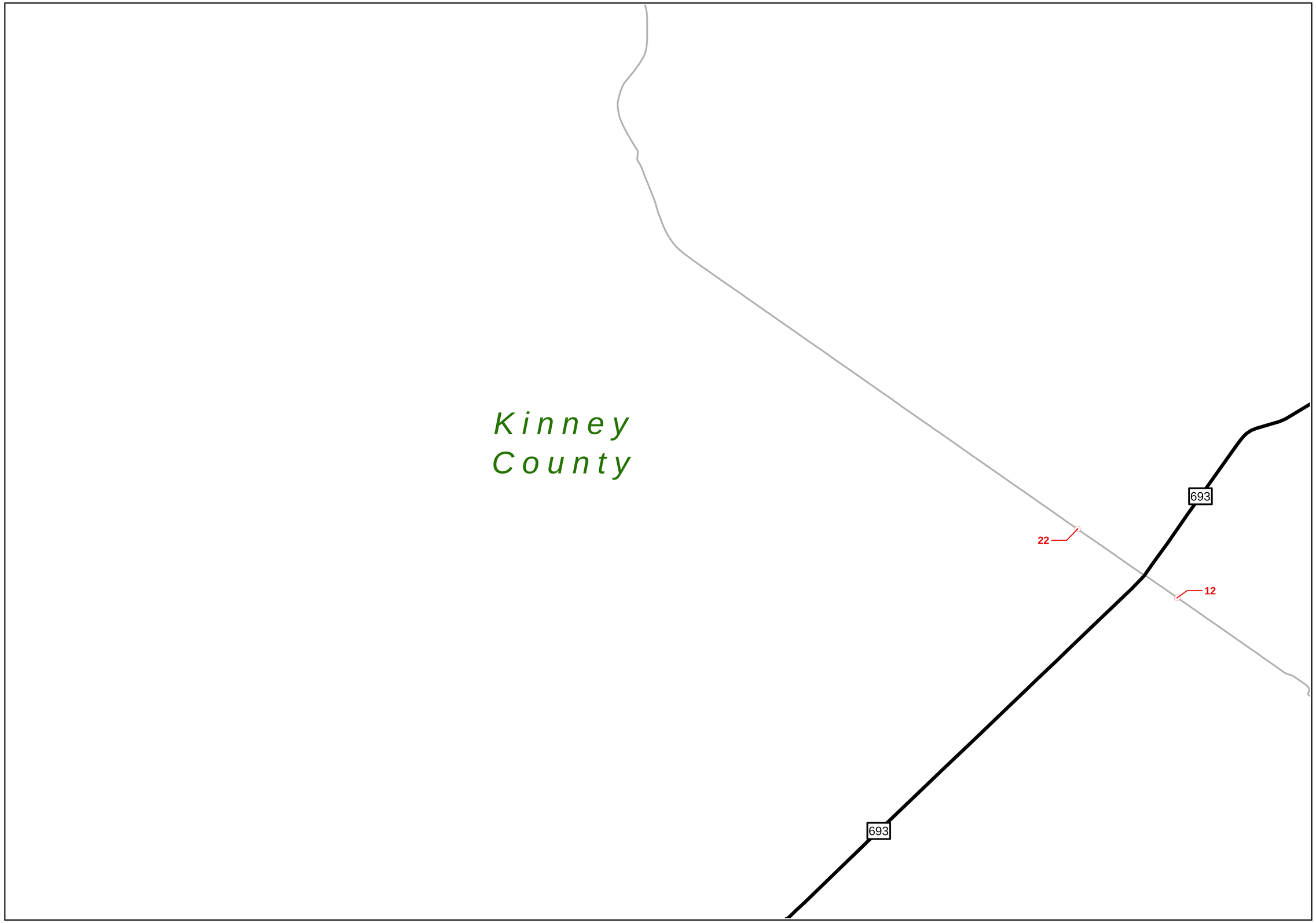

AADT — FM — SH — District
ADT — FS — SL — County
Towns — IH — SS
Streets — PR — UA
BF — RE — UP
BI — RM — US
BS — RR — Lakes
BU — RS — Cities

COPYRIGHT 2014 by the Texas Department of Transportation.
All rights reserved.

NOTICE: This map has been prepared for internal use within the Texas Department of Transportation. Accuracy is limited to the validity of available data.

NOTICE: Volumes shown in red are 24-hour unadjusted axle counts divided by 2. Traffic volumes are not adjusted for trucks or seasonal variations.

Miles
0 1

2013 LAREDO URBAN TRAFFIC MAP

PREPARED BY THE
Texas Department of Transportation
Transportation Planning and Programming Division
IN COOPERATION WITH THE
U.S. Department of Transportation

N

Texas Department of Transportation

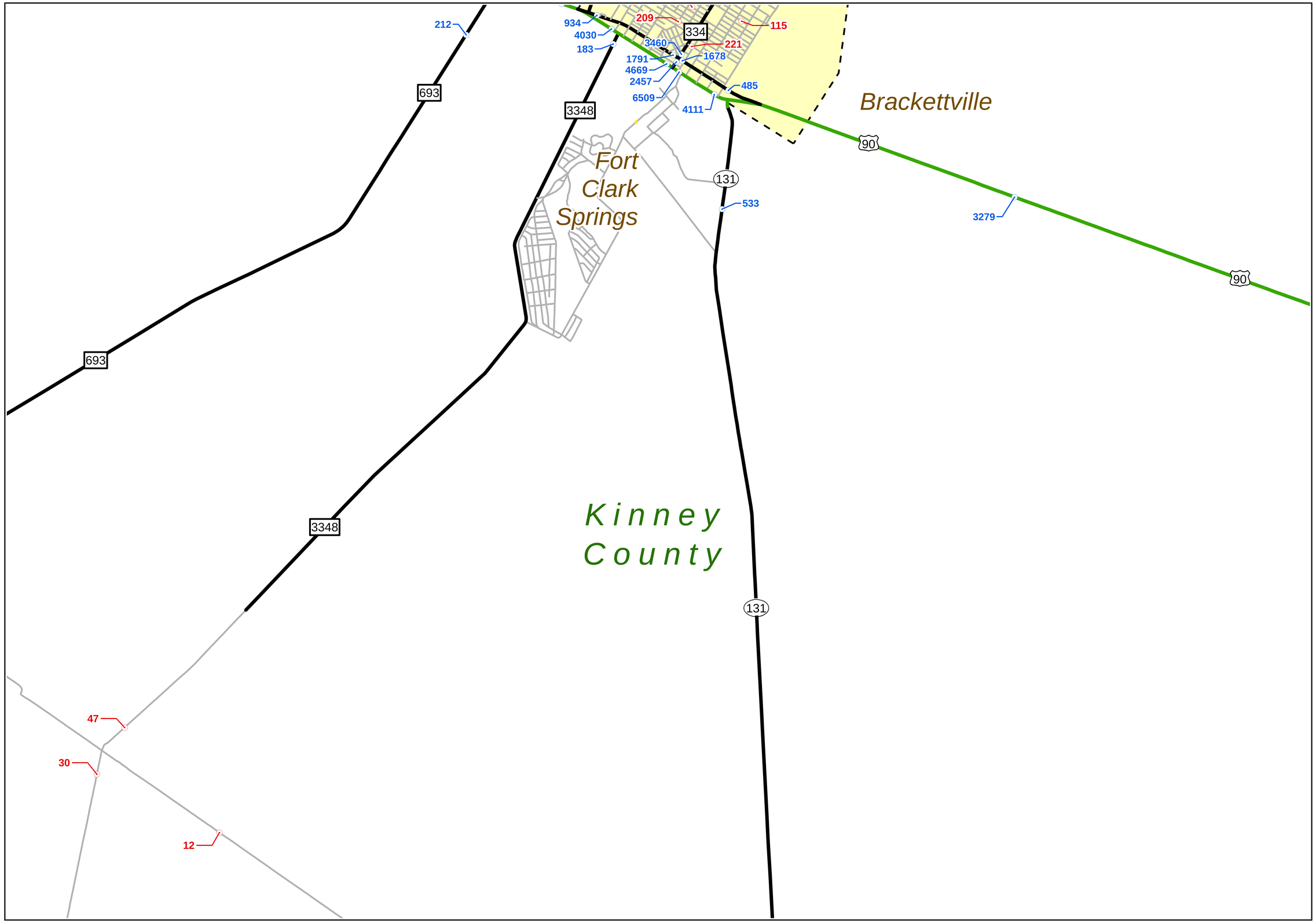

AADT — FM — SH — District
ADT — FS — SL — County
Towns — IH — SS
Streets — PR — UA
BF — RE — UP
BI — RM — US
BS — RR — Lakes
BU — RS — Cities

COPYRIGHT 2014 by the Texas Department of Transportation. All rights reserved.

NOTICE: This map has been prepared for internal use within the Texas Department of Transportation. Accuracy is limited to the validity of available data.

NOTICE: Volumes shown in red are 24-hour unadjusted axle counts divided by 2. Traffic volumes are not adjusted for trucks or seasonal variations.

Miles
0 1

2013 LAREDO URBAN TRAFFIC MAP

PREPARED BY THE
Texas Department of Transportation
Transportation Planning and Programming Division
IN COOPERATION WITH THE
U.S. Department of Transportation

N

Texas Department of Transportation

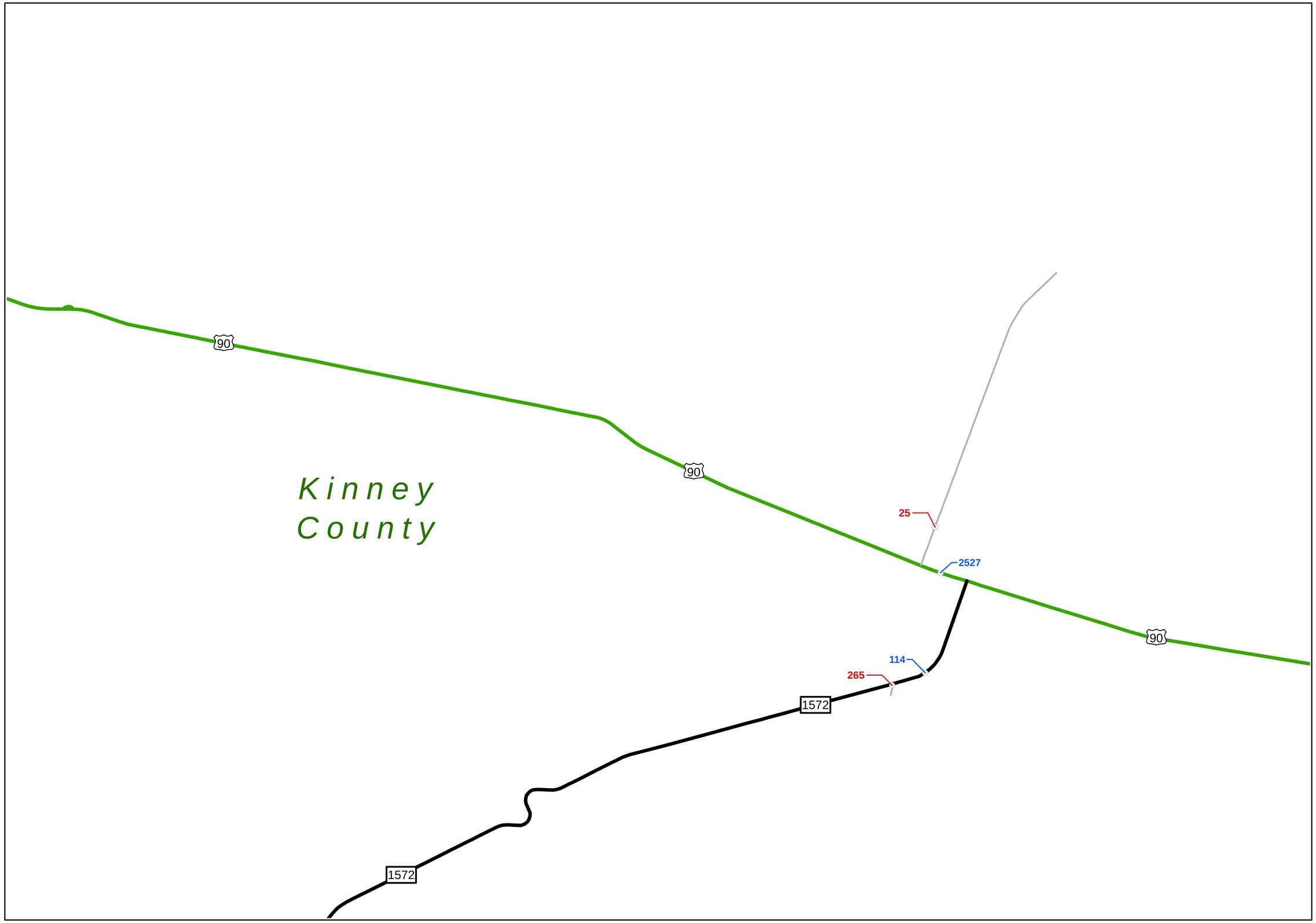

AADT — FM — SH — District
ADT — FS — SL — County
Towns — IH — SS
Streets — PR — UA
BF — RE — UP
BI — RM — US
BS — RR — Lakes
BU — RS — Cities

COPYRIGHT 2014 by the Texas Department of Transportation. All rights reserved.

NOTICE: This map has been prepared for internal use within the Texas Department of Transportation. Accuracy is limited to the validity of available data.

NOTICE: Volumes shown in red are 24-hour unadjusted axle counts divided by 2. Traffic volumes are not adjusted for trucks or seasonal variations.

Miles
0 1

2013 LAREDO URBAN TRAFFIC MAP

PREPARED BY THE
Texas Department of Transportation
Transportation Planning and Programming Division
IN COOPERATION WITH THE
U.S. Department of Transportation

N

Texas Department of Transportation

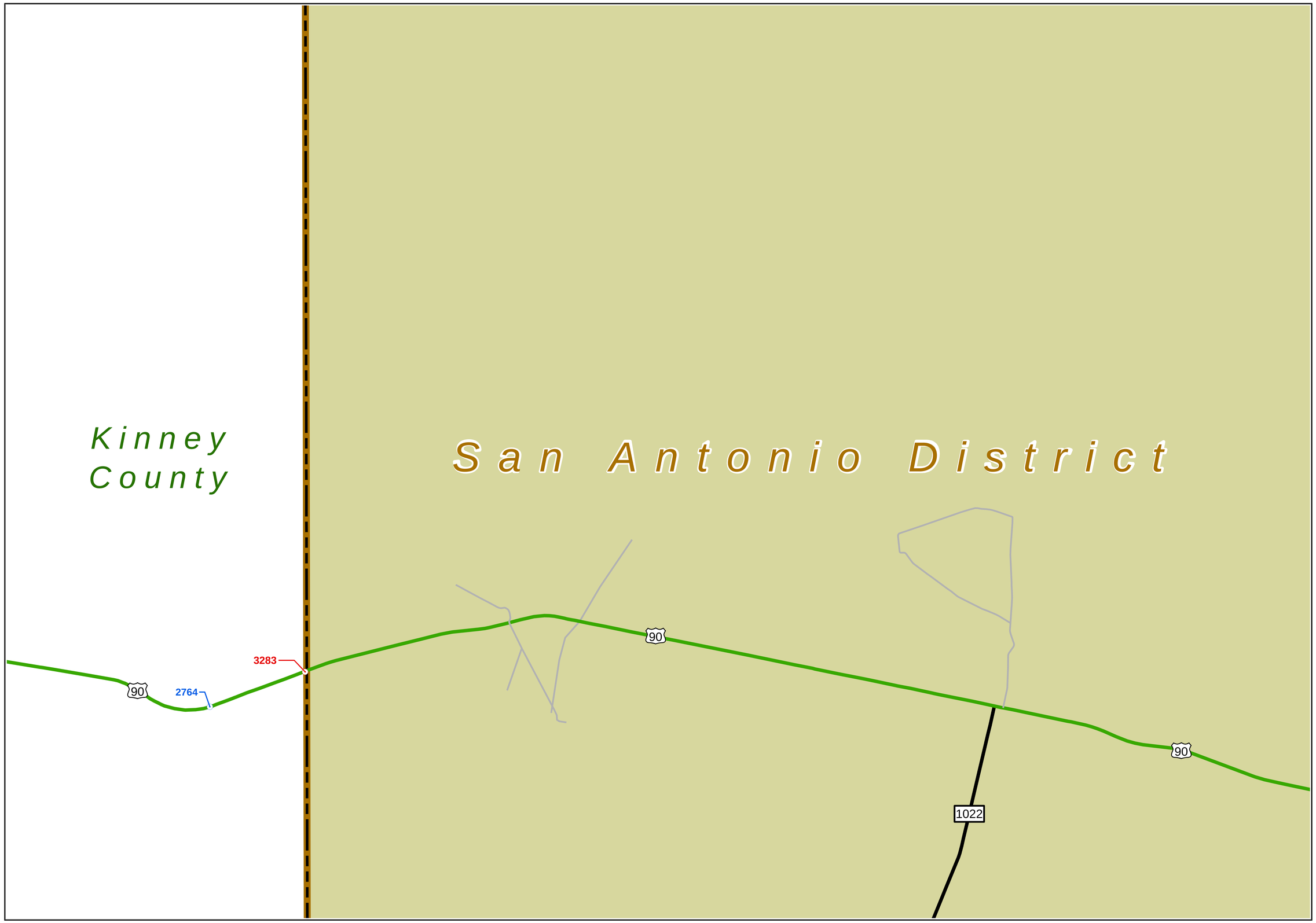

AADT — FM — SH — District
ADT — FS — SL — County
Towns — IH — SS
Streets — PR — UA
BF — RE — UP
BI — RM — US
BS — RR — Lakes
BU — RS — Cities

COPYRIGHT 2014 by the Texas Department of Transportation. All rights reserved.

NOTICE: This map has been prepared for internal use within the Texas Department of Transportation. Accuracy is limited to the validity of available data.

NOTICE: Volumes shown in red are 24-hour unadjusted axle counts divided by 2. Traffic volumes are not adjusted for trucks or seasonal variations.

Miles
0 1

2013 LAREDO URBAN TRAFFIC MAP

PREPARED BY THE
Texas Department of Transportation
Transportation Planning and Programming Division
IN COOPERATION WITH THE
U.S. Department of Transportation

N

Texas Department of Transportation

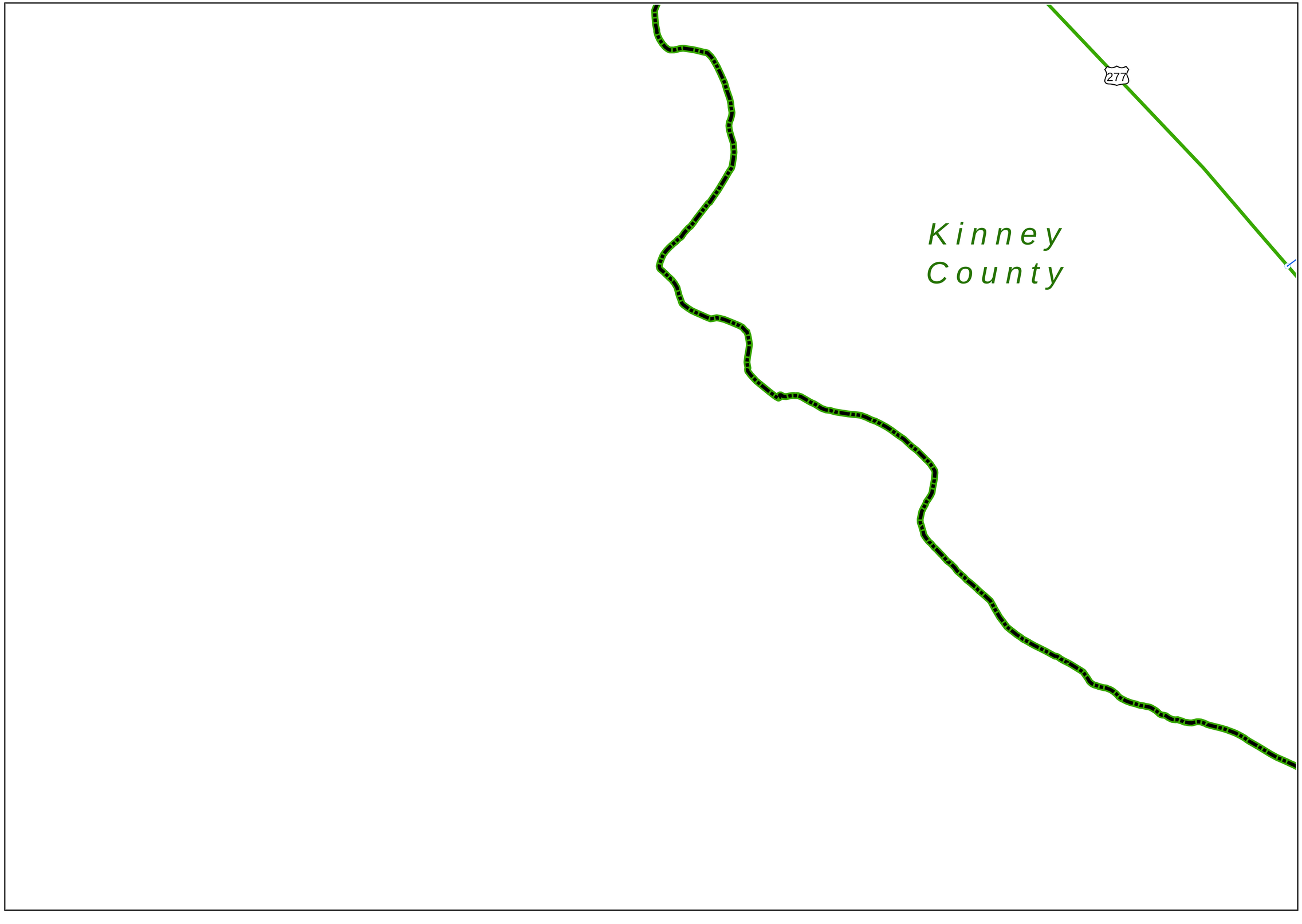

AADT
ADT
Towns
Streets
BF
BI
BS
BU
FM
FS
IH
PR
RE
RM
RR
RS
SH
SL
SS
UA
UP
US
Lakes
Cities
District
County

COPYRIGHT 2014 by the Texas Department of Transportation.
All rights reserved.

NOTICE: This map has been prepared for internal use within the Texas Department of Transportation. Accuracy is limited to the validity of available data.

NOTICE: Volumes shown in red are 24-hour unadjusted axle counts divided by 2. Traffic volumes are not adjusted for trucks or seasonal variations.

Miles
0
1

2013 LAREDO URBAN TRAFFIC MAP

PREPARED BY THE
Texas Department of Transportation
Transportation Planning and Programming Division
IN COOPERATION WITH THE
U.S. Department of Transportation

N

Texas Department of Transportation

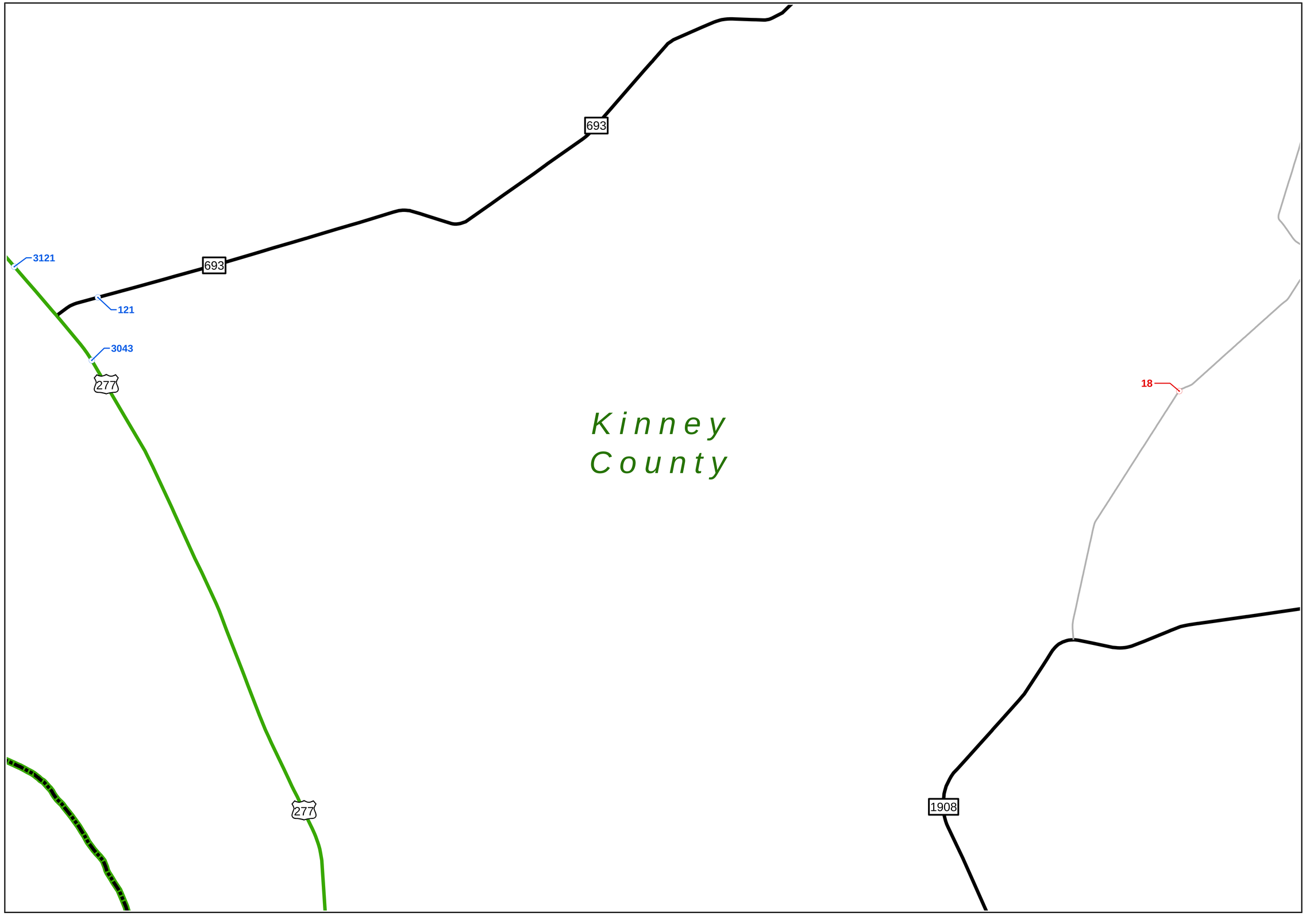

AADT FM SH District
ADT FS SL County
Towns IH SS
Streets PR UA
BF RE UP
BI RM US
BS RR Lakes
BU RS Cities

COPYRIGHT 2014 by the Texas Department of Transportation.
All rights reserved.

NOTICE: This map has been prepared for internal use within the Texas Department of Transportation. Accuracy is limited to the validity of available data.

NOTICE: Volumes shown in red are 24-hour unadjusted axle counts divided by 2. Traffic volumes are not adjusted for trucks or seasonal variations.

Miles
0 1

2013 LAREDO URBAN TRAFFIC MAP

PREPARED BY THE
Texas Department of Transportation
Transportation Planning and Programming Division
IN COOPERATION WITH THE
U.S. Department of Transportation

N

Texas Department of Transportation

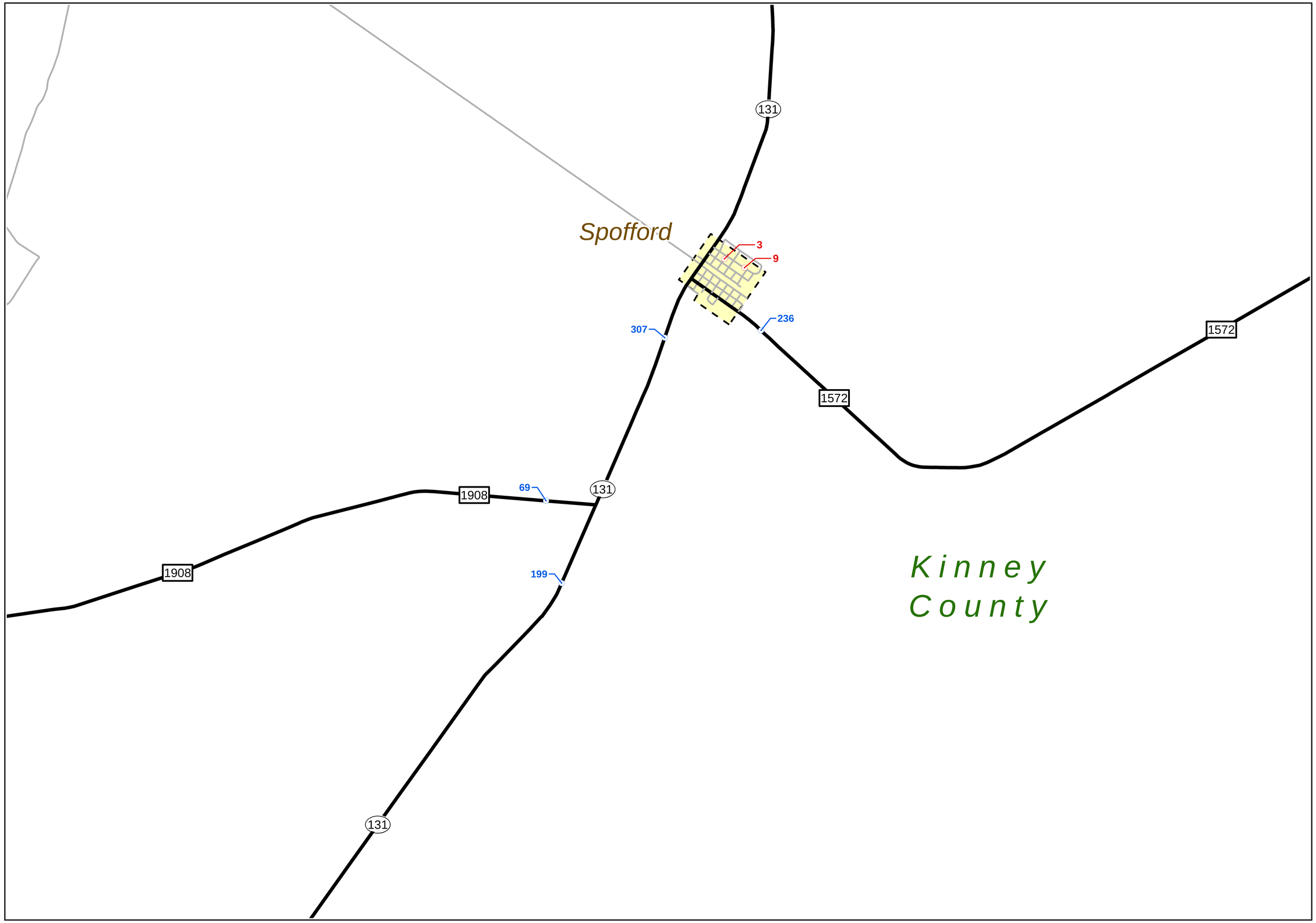

AADT — FM — SH — District
ADT — FS — SL — County
Towns — IH — SS
Streets — PR — UA
BF — RE — UP
BI — RM — US
BS — RR — Lakes
BU — RS — Cities

COPYRIGHT 2014 by the Texas Department of Transportation. All rights reserved.

NOTICE: This map has been prepared for internal use within the Texas Department of Transportation. Accuracy is limited to the validity of available data.

NOTICE: Volumes shown in red are 24-hour unadjusted axle counts divided by 2. Traffic volumes are not adjusted for trucks or seasonal variations.

Miles
0 1

2013 LAREDO URBAN TRAFFIC MAP

PREPARED BY THE
Texas Department of Transportation
Transportation Planning and Programming Division
IN COOPERATION WITH THE
U.S. Department of Transportation

N

Texas Department of Transportation

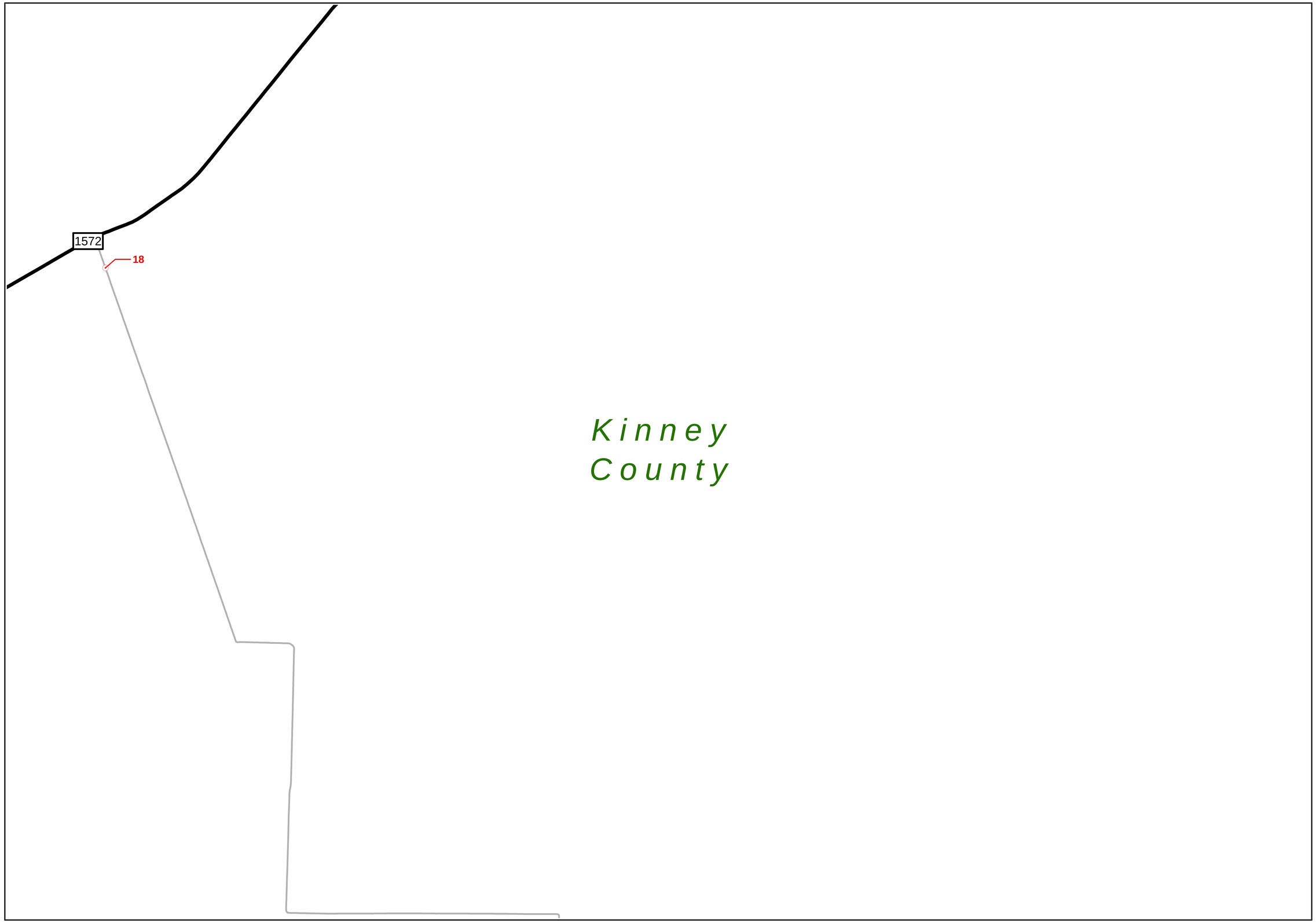

AADT — FM — SH — District
ADT — FS — SL — County
Towns — IH — SS
Streets — PR — UA
BF — RE — UP
BI — RM — US
BS — RR — Lakes
BU — RS — Cities

COPYRIGHT 2014 by the Texas Department of Transportation.
All rights reserved.

NOTICE: This map has been prepared for internal use within the Texas Department of Transportation. Accuracy is limited to the validity of available data.

NOTICE: Volumes shown in red are 24-hour unadjusted axle counts divided by 2. Traffic volumes are not adjusted for trucks or seasonal variations.

Miles
0 1

2013 LAREDO URBAN TRAFFIC MAP

PREPARED BY THE
Texas Department of Transportation
Transportation Planning and Programming Division
IN COOPERATION WITH THE
U.S. Department of Transportation

N

Texas Department of Transportation

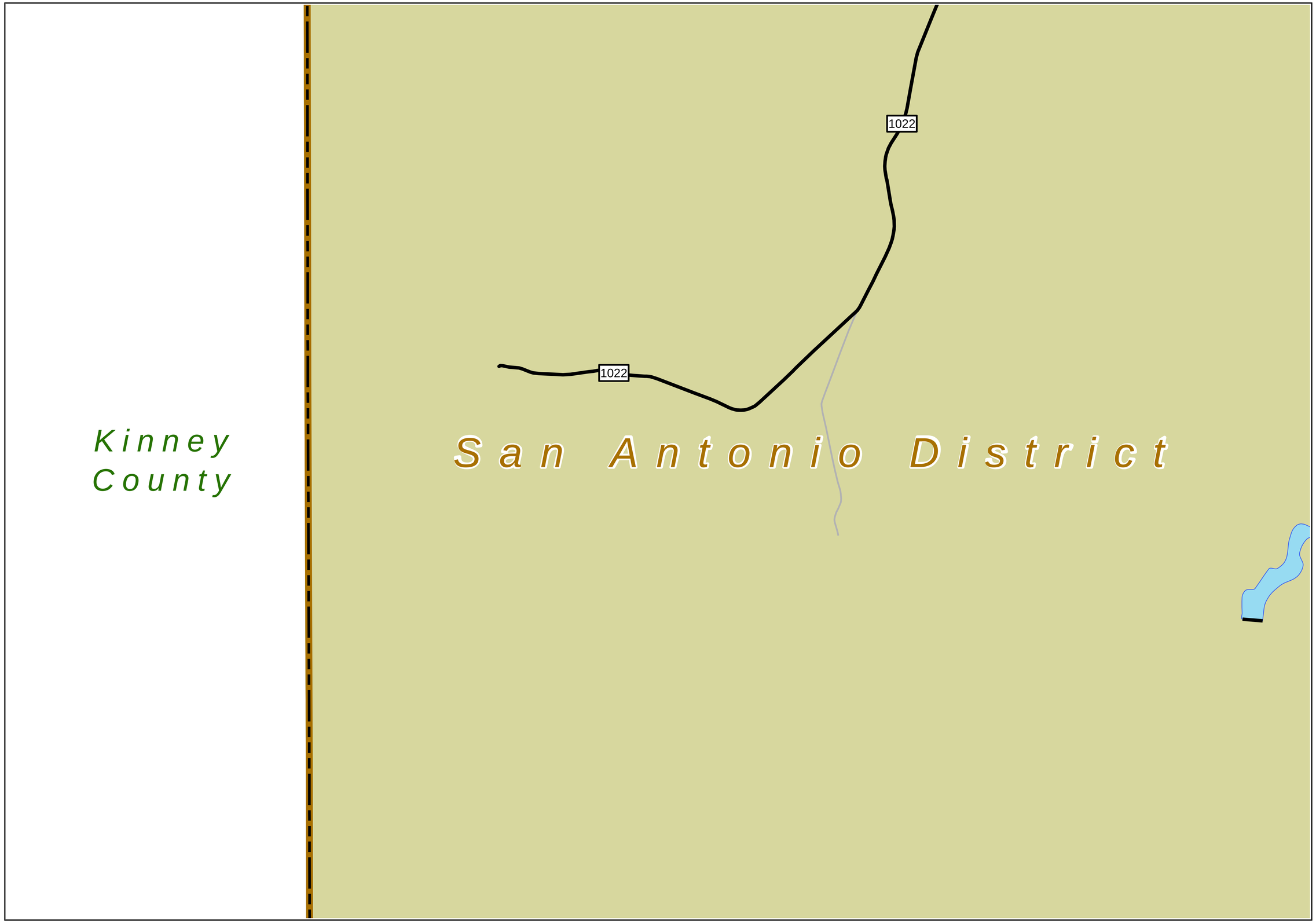

AADT — FM — SH — District
ADT — FS — SL — County
Towns — IH — SS
Streets — PR — UA
BF — RE — UP
BI — RM — US
BS — RR — Lakes
BU — RS — Cities

COPYRIGHT 2014 by the Texas Department of Transportation. All rights reserved.

NOTICE: This map has been prepared for internal use within the Texas Department of Transportation. Accuracy is limited to the validity of available data.

NOTICE: Volumes shown in red are 24-hour unadjusted axle counts divided by 2. Traffic volumes are not adjusted for trucks or seasonal variations.

Miles
0 1

2013 LAREDO URBAN TRAFFIC MAP

PREPARED BY THE
Texas Department of Transportation
Transportation Planning and Programming Division
IN COOPERATION WITH THE
U.S. Department of Transportation

N

Texas Department of Transportation

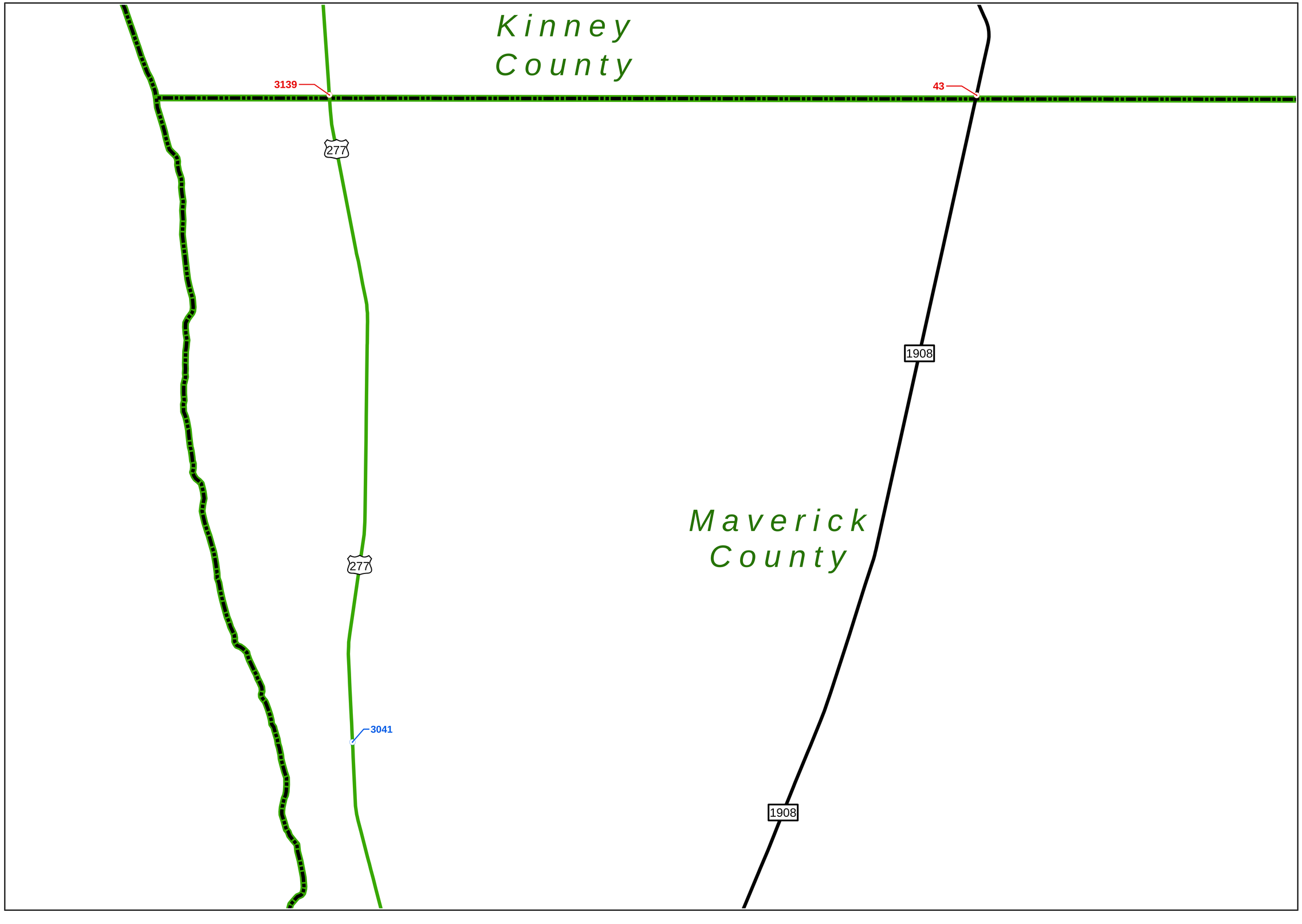

AADT — FM — SH — District
ADT — FS — SL — County
Towns — IH — SS
Streets — PR — UA
BF — RE — UP
BI — RM — US
BS — RR — Lakes
BU — RS — Cities

COPYRIGHT 2014 by the Texas Department of Transportation.
All rights reserved.

NOTICE: This map has been prepared for internal use within the Texas Department of Transportation. Accuracy is limited to the validity of available data.

NOTICE: Volumes shown in red are 24-hour unadjusted axle counts divided by 2. Traffic volumes are not adjusted for trucks or seasonal variations.

Miles
0 1

2013 LAREDO URBAN TRAFFIC MAP

PREPARED BY THE
Texas Department of Transportation
Transportation Planning and Programming Division
IN COOPERATION WITH THE
U.S. Department of Transportation

N

Texas Department of Transportation

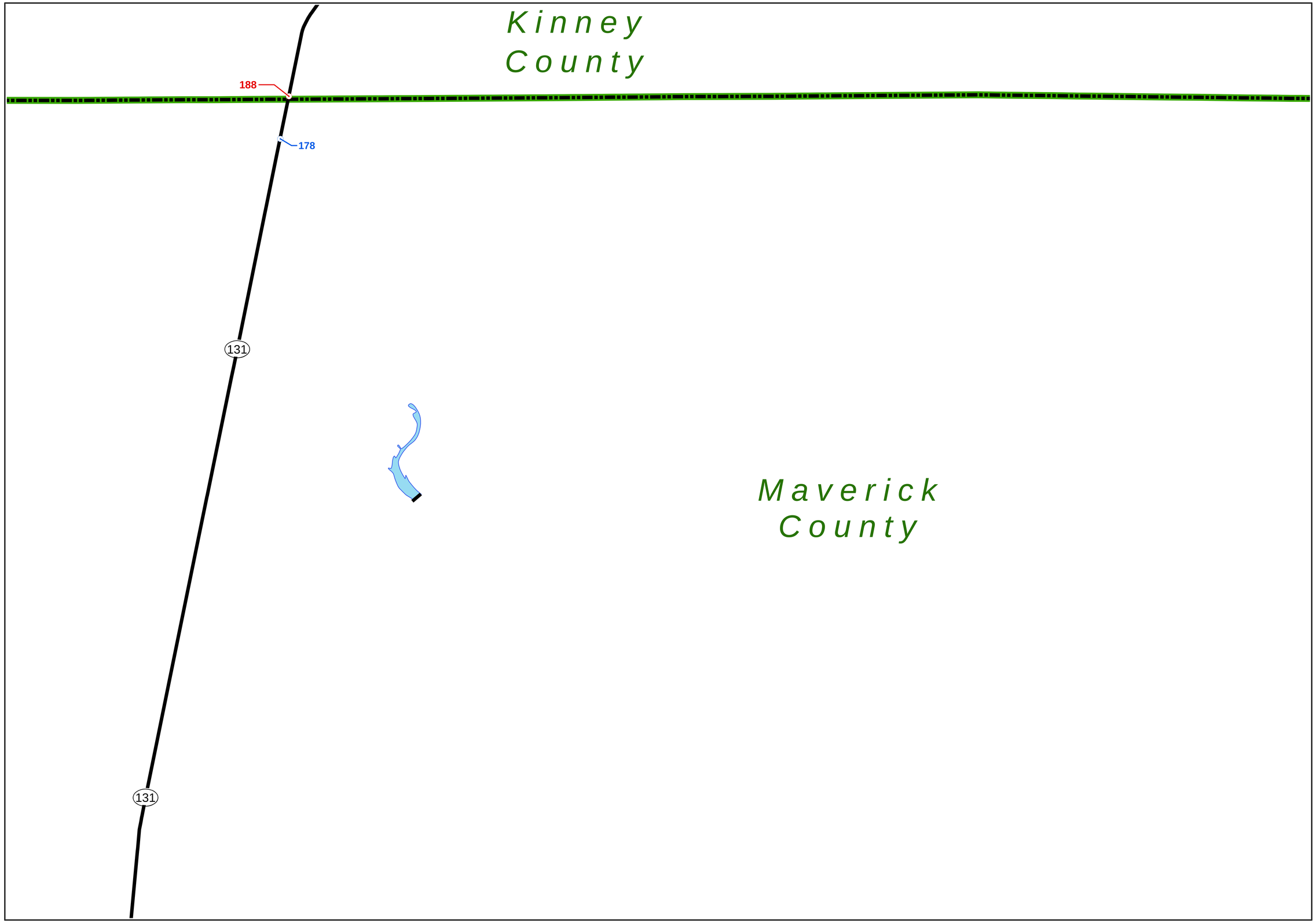

AADT FM SH
ADT FS SL
Towns IH SS
Streets PR UA
BF RE UP
BI RM US
BS RR Lakes
BU RS Cities
District
County

COPYRIGHT 2014 by the Texas Department of Transportation.
All rights reserved.

NOTICE: This map has been prepared for internal use within the Texas Department of Transportation. Accuracy is limited to the validity of available data.

NOTICE: Volumes shown in red are 24-hour unadjusted axle counts divided by 2. Traffic volumes are not adjusted for trucks or seasonal variations.

Miles
0 1

2013 LAREDO URBAN TRAFFIC MAP

PREPARED BY THE
Texas Department of Transportation
Transportation Planning and Programming Division
IN COOPERATION WITH THE
U.S. Department of Transportation

N

Texas Department of Transportation

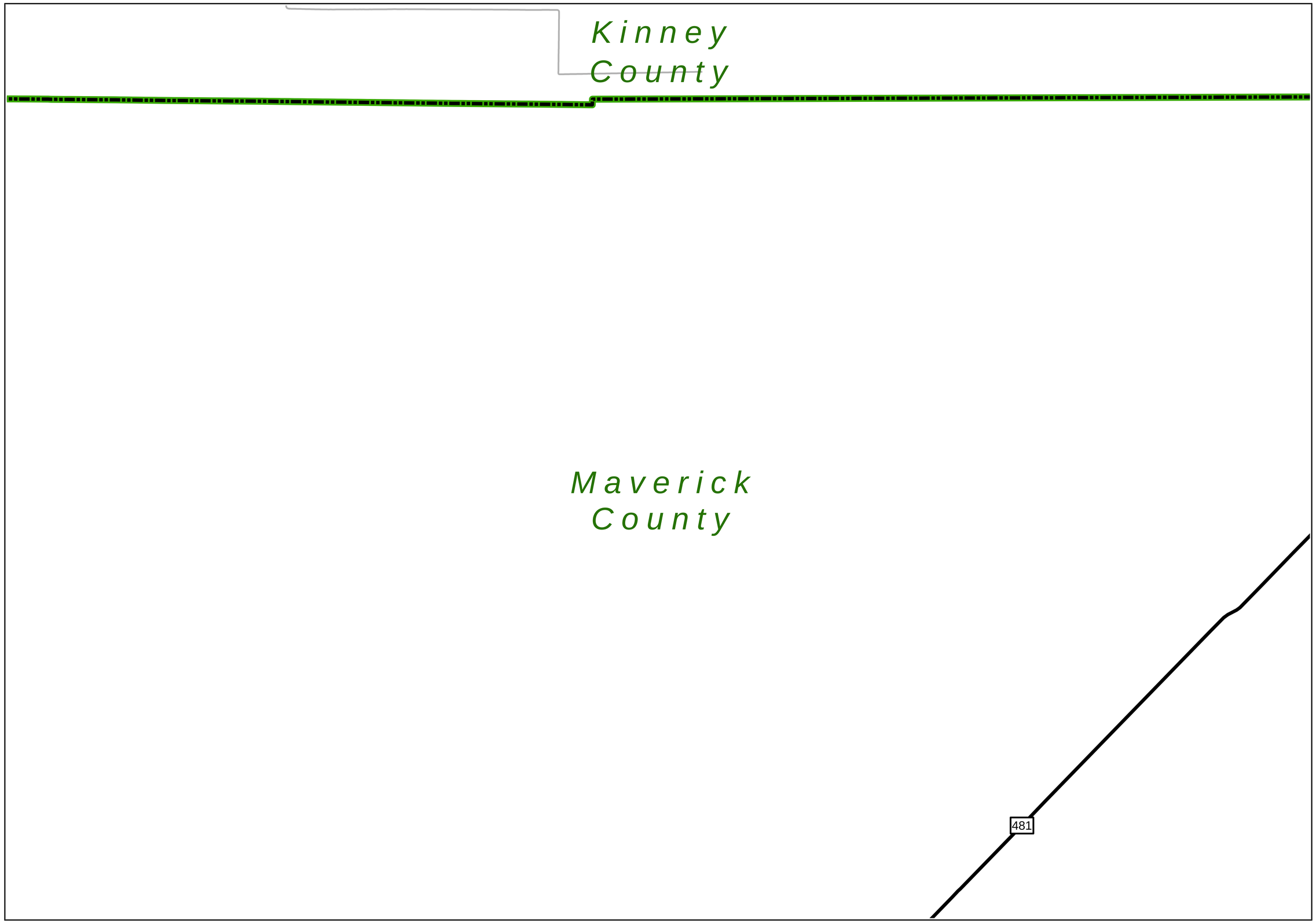

AADT FM SH District
ADT FS SL County
Towns IH SS
Streets PR UA
BF RE UP
BI RM US
BS RR Lakes
BU RS Cities

COPYRIGHT 2014 by the Texas Department of Transportation. All rights reserved.

NOTICE: This map has been prepared for internal use within the Texas Department of Transportation. Accuracy is limited to the validity of available data.

NOTICE: Volumes shown in red are 24-hour unadjusted axle counts divided by 2. Traffic volumes are not adjusted for trucks or seasonal variations.

Miles
0 1

2013 LAREDO URBAN TRAFFIC MAP

PREPARED BY THE
Texas Department of Transportation
Transportation Planning and Programming Division
IN COOPERATION WITH THE
U.S. Department of Transportation

N

Texas Department of Transportation

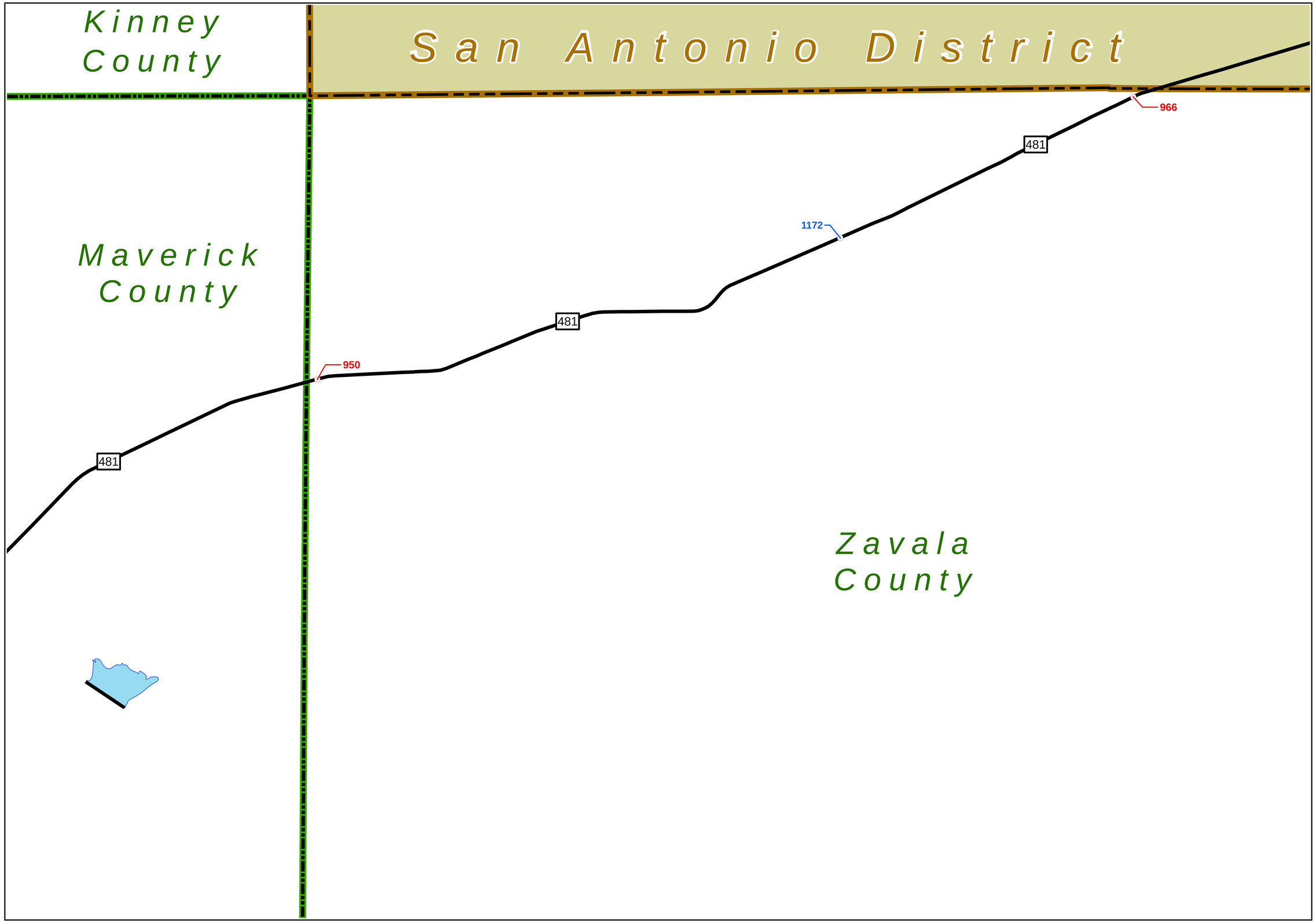

AADT — FM — SH — District
ADT — FS — SL — County
Towns — IH — SS
Streets — PR — UA
BF — RE — UP
BI — RM — US
BS — RR — Lakes
BU — RS — Cities

COPYRIGHT 2014 by the Texas Department of Transportation.
All rights reserved.

NOTICE: This map has been prepared for internal use within the Texas Department of Transportation. Accuracy is limited to the validity of available data.

NOTICE: Volumes shown in red are 24-hour unadjusted axle counts divided by 2. Traffic volumes are not adjusted for trucks or seasonal variations.

Miles
0 1

2013 LAREDO URBAN TRAFFIC MAP

PREPARED BY THE
Texas Department of Transportation
Transportation Planning and Programming Division
IN COOPERATION WITH THE
U.S. Department of Transportation

N

Texas Department of Transportation

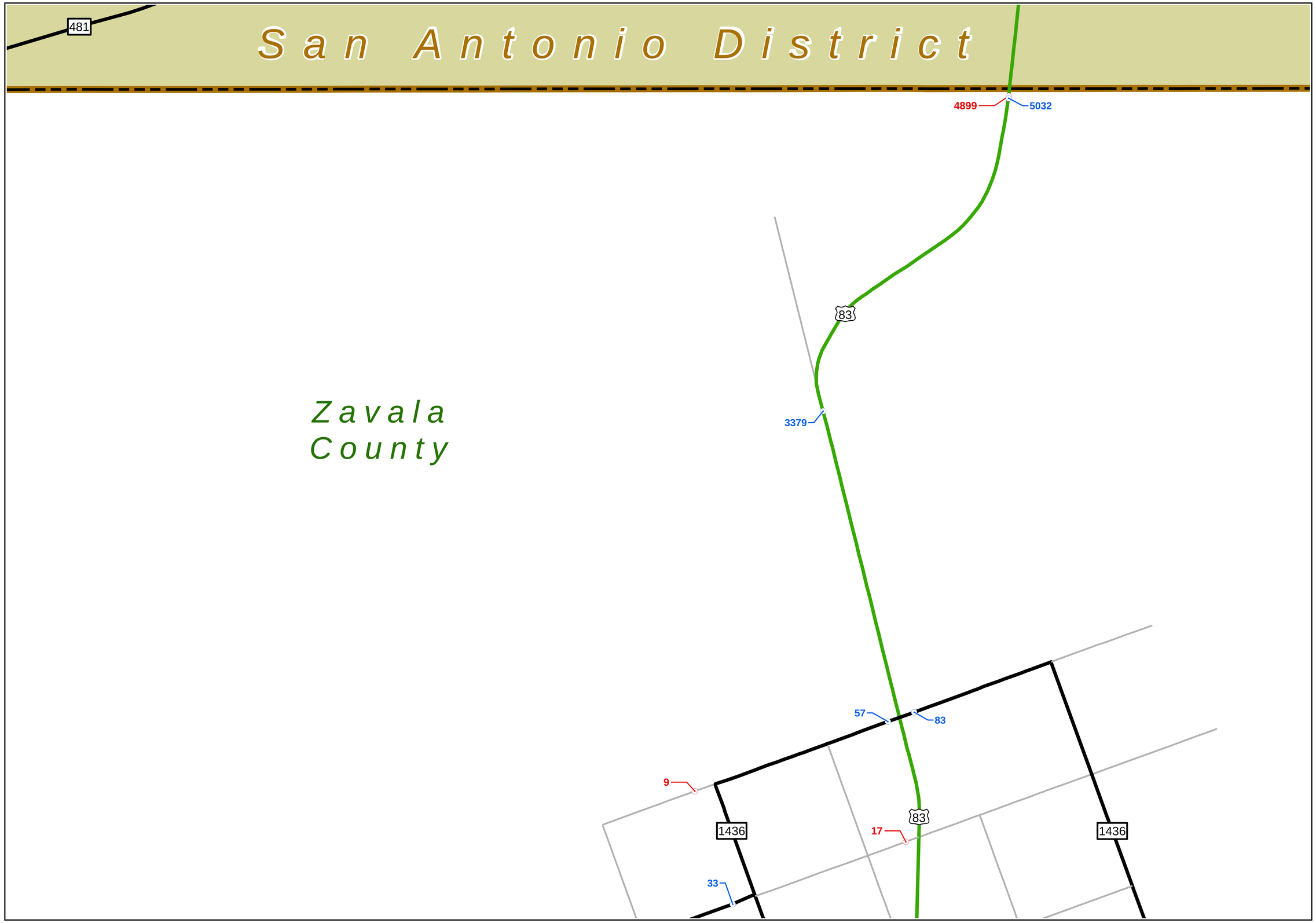

AADT FM SH District
ADT FS SL County
Towns IH SS
Streets PR UA
BF RE UP
BI RM US
BS RR Lakes
BU RS Cities

COPYRIGHT 2014 by the Texas Department of Transportation.
All rights reserved.

NOTICE: This map has been prepared for internal use within the Texas Department of Transportation. Accuracy is limited to the validity of available data.

NOTICE: Volumes shown in red are 24-hour unadjusted axle counts divided by 2. Traffic volumes are not adjusted for trucks or seasonal variations.

Miles
0 1

2013 LAREDO URBAN TRAFFIC MAP

PREPARED BY THE
Texas Department of Transportation
Transportation Planning and Programming Division
IN COOPERATION WITH THE
U.S. Department of Transportation

N

Texas Department of Transportation

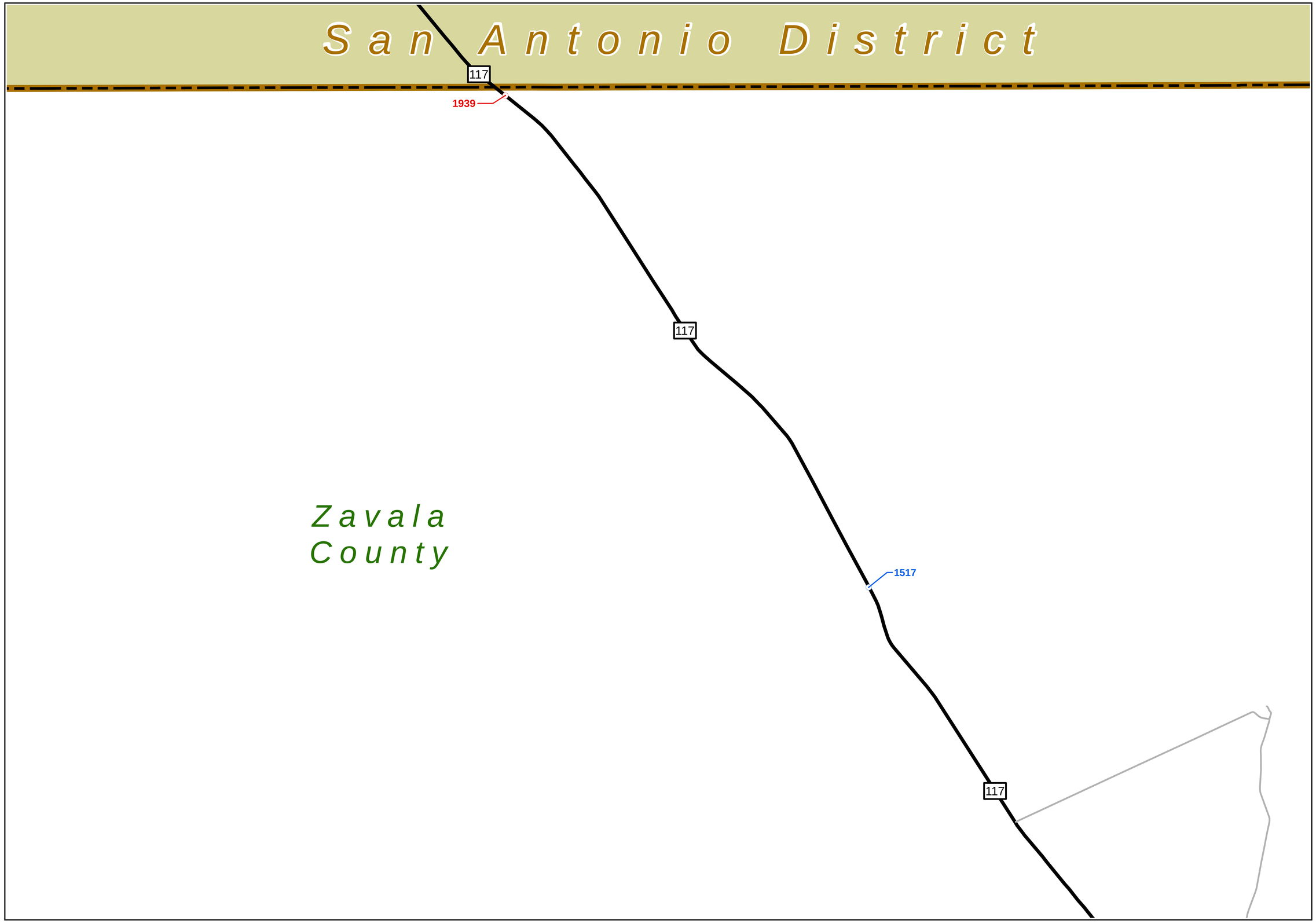

AADT — FM — SH — District
ADT — FS — SL — County
Towns — IH — SS
Streets — PR — UA
BF — RE — UP
BI — RM — US
BS — RR — Lakes
BU — RS — Cities

COPYRIGHT 2014 by the Texas Department of Transportation.
All rights reserved.

NOTICE: This map has been prepared for internal use within the Texas Department of Transportation. Accuracy is limited to the validity of available data.

NOTICE: Volumes shown in red are 24-hour unadjusted axle counts divided by 2. Traffic volumes are not adjusted for trucks or seasonal variations.

Miles
0 1

2013 LAREDO URBAN TRAFFIC MAP

PREPARED BY THE
Texas Department of Transportation
Transportation Planning and Programming Division
IN COOPERATION WITH THE
U.S. Department of Transportation

N

Texas Department of Transportation

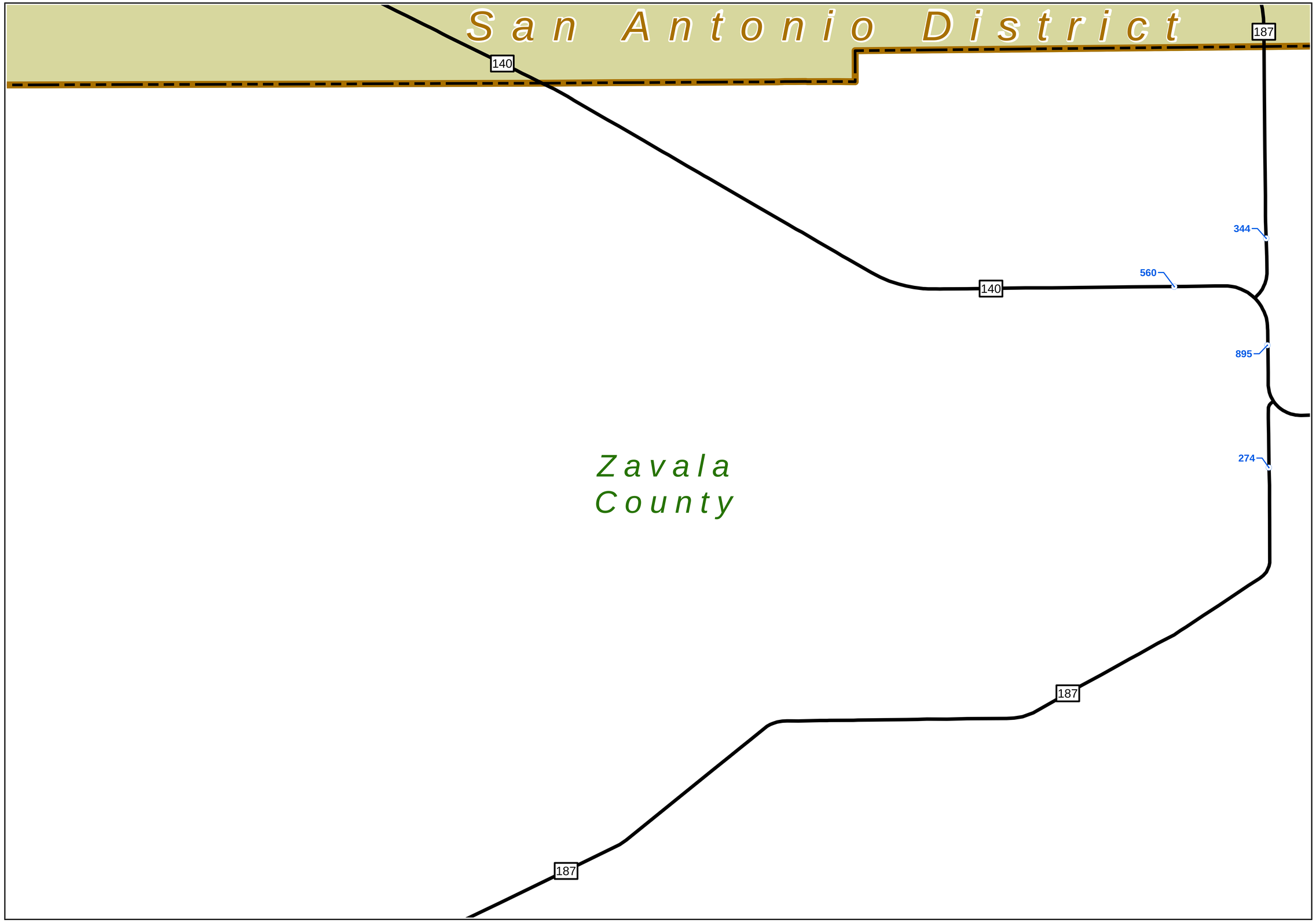

AADT — FM — SH — District
ADT — FS — SL — County
Towns — IH — SS
Streets — PR — UA
BF — RE — UP
BI — RM — US
BS — RR — Lakes
BU — RS — Cities

COPYRIGHT 2014 by the Texas Department of Transportation.
All rights reserved.

NOTICE: This map has been prepared for internal use within the Texas Department of Transportation. Accuracy is limited to the validity of available data.

NOTICE: Volumes shown in red are 24-hour unadjusted axle counts divided by 2. Traffic volumes are not adjusted for trucks or seasonal variations.

Miles
0 1

2013 LAREDO URBAN TRAFFIC MAP

PREPARED BY THE
Texas Department of Transportation
Transportation Planning and Programming Division
IN COOPERATION WITH THE
U.S. Department of Transportation

N

Texas Department of Transportation

AADT — FM — SH — District
ADT — FS — SL — County
Towns — IH — SS
Streets — PR — UA
BF — RE — UP
BI — RM — US
BS — RR — Lakes
BU — RS — Cities

COPYRIGHT 2014 by the Texas Department of Transportation. All rights reserved.

NOTICE: This map has been prepared for internal use within the Texas Department of Transportation. Accuracy is limited to the validity of available data.

NOTICE: Volumes shown in red are 24-hour unadjusted axle counts divided by 2. Traffic volumes are not adjusted for trucks or seasonal variations.

Miles
0 1

2013 LAREDO URBAN TRAFFIC MAP

PREPARED BY THE
Texas Department of Transportation
Transportation Planning and Programming Division
IN COOPERATION WITH THE
U.S. Department of Transportation

N

Texas Department of Transportation

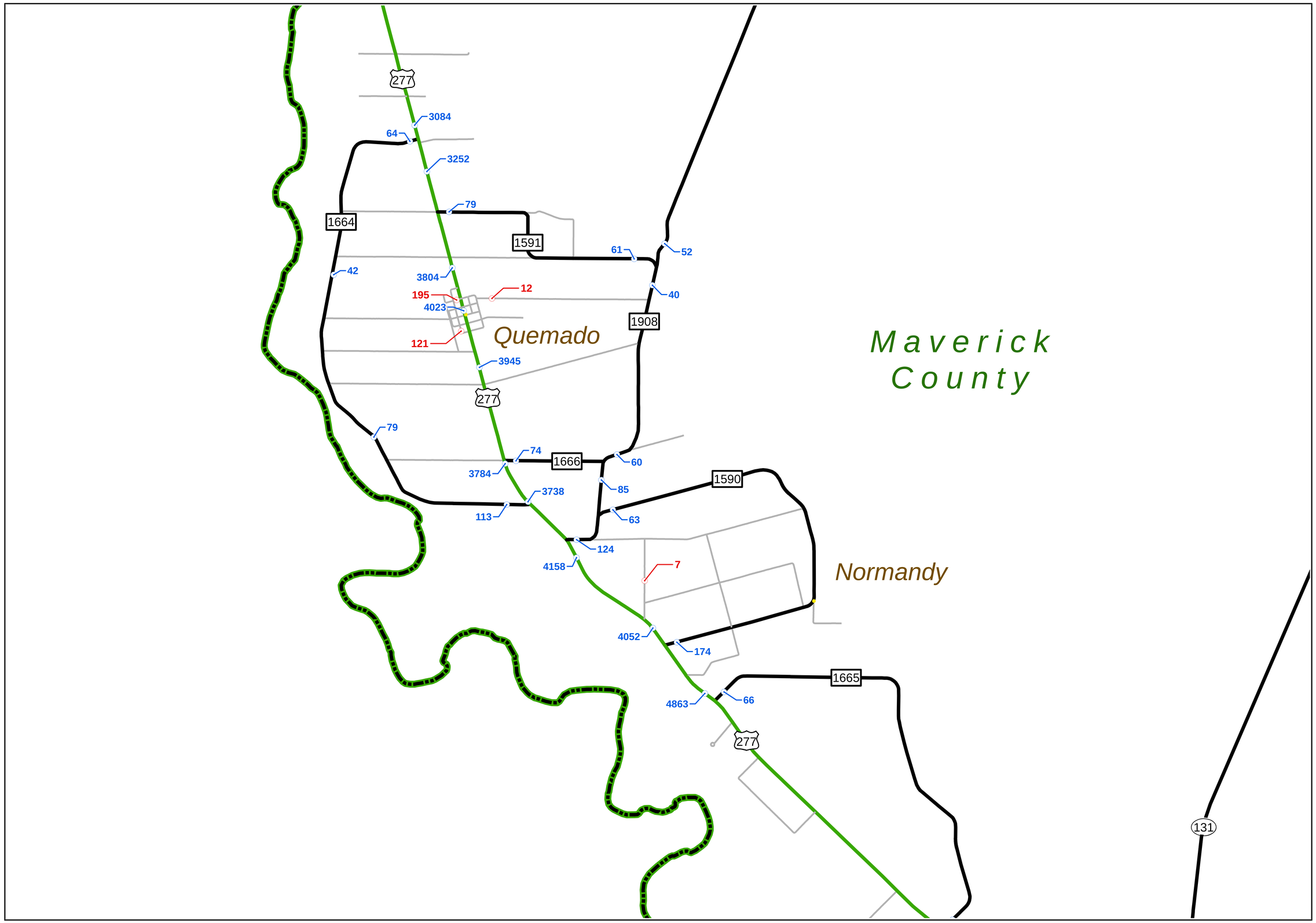

AADT — FM — SH — District
ADT — FS — SL — County
Towns — IH — SS
Streets — PR — UA
BF — RE — UP
BI — RM — US
BS — RR — Lakes
BU — RS — Cities

COPYRIGHT 2014 by the Texas Department of Transportation. All rights reserved.

NOTICE: This map has been prepared for internal use within the Texas Department of Transportation. Accuracy is limited to the validity of available data.

NOTICE: Volumes shown in red are 24-hour unadjusted axle counts divided by 2. Traffic volumes are not adjusted for trucks or seasonal variations.

Miles
0 1

2013 LAREDO URBAN TRAFFIC MAP

PREPARED BY THE
Texas Department of Transportation
Transportation Planning and Programming Division
IN COOPERATION WITH THE
U.S. Department of Transportation

N

Texas Department of Transportation

AADT FM SH District
ADT FS SL County
Towns IH SS
Streets PR UA
BF RE UP
BI RM US
BS RR Lakes
BU RS Cities

COPYRIGHT 2014 by the Texas Department of Transportation.
All rights reserved.

NOTICE: This map has been prepared for internal use within the Texas Department of Transportation. Accuracy is limited to the validity of available data.

NOTICE: Volumes shown in red are 24-hour unadjusted axle counts divided by 2. Traffic volumes are not adjusted for trucks or seasonal variations.

Miles
0 1

2013 LAREDO URBAN TRAFFIC MAP

PREPARED BY THE
Texas Department of Transportation
Transportation Planning and Programming Division
IN COOPERATION WITH THE
U.S. Department of Transportation

N

Texas Department of Transportation

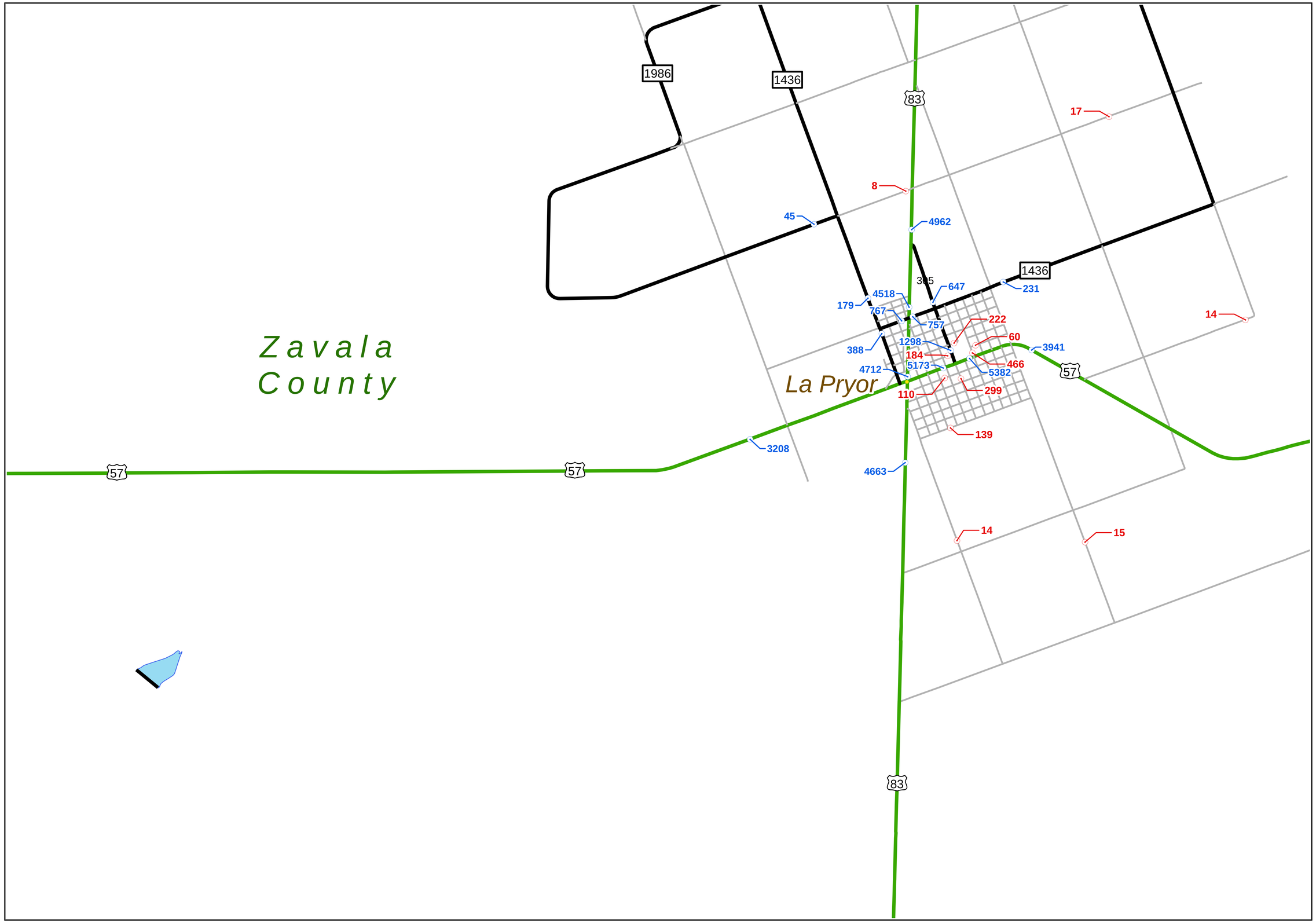

AADT FM SH District
ADT FS SL County
Towns IH SS
Streets PR UA
BF RE UP
BI RM US
BS RR Lakes
BU RS Cities

COPYRIGHT 2014 by the Texas Department of Transportation.
All rights reserved.

NOTICE: This map has been prepared for internal use within the Texas Department of Transportation. Accuracy is limited to the validity of available data.

NOTICE: Volumes shown in red are 24-hour unadjusted axle counts divided by 2. Traffic volumes are not adjusted for trucks or seasonal variations.

Miles
0 1

2013 LAREDO URBAN TRAFFIC MAP

PREPARED BY THE
Texas Department of Transportation
Transportation Planning and Programming Division
IN COOPERATION WITH THE
U.S. Department of Transportation

N

Texas Department of Transportation



AADT FM SH District
ADT FS SL County
Towns IH SS
Streets PR UA
BF RE UP
BI RM US
BS RR Lakes
BU RS Cities

COPYRIGHT 2014 by the Texas Department of Transportation.
All rights reserved.

NOTICE: This map has been prepared for internal use within the Texas Department of Transportation. Accuracy is limited to the validity of available data.

NOTICE: Volumes shown in red are 24-hour unadjusted axle counts divided by 2. Traffic volumes are not adjusted for trucks or seasonal variations.

Miles
0 1

2013 LAREDO URBAN TRAFFIC MAP

PREPARED BY THE
Texas Department of Transportation
Transportation Planning and Programming Division
IN COOPERATION WITH THE
U.S. Department of Transportation

N

Texas Department of Transportation

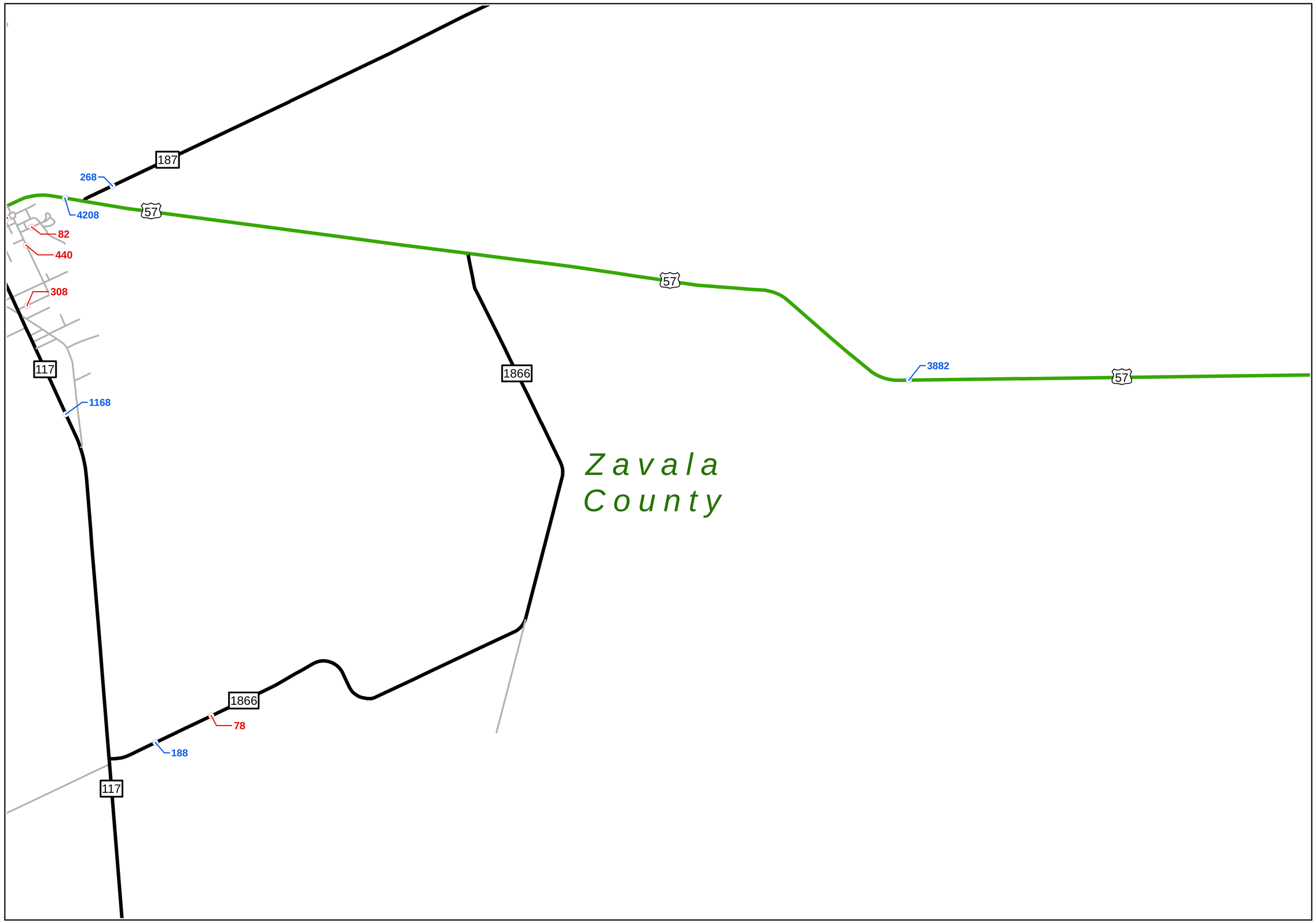

AADT — FM — SH — District
ADT — FS — SL — County
Towns — IH — SS
Streets — PR — UA
BF — RE — UP
BI — RM — US
BS — RR — Lakes
BU — RS — Cities

COPYRIGHT 2014 by the Texas Department of Transportation. All rights reserved.

NOTICE: This map has been prepared for internal use within the Texas Department of Transportation. Accuracy is limited to the validity of available data.

NOTICE: Volumes shown in red are 24-hour unadjusted axle counts divided by 2. Traffic volumes are not adjusted for trucks or seasonal variations.

Miles
0 1

2013 LAREDO URBAN TRAFFIC MAP

PREPARED BY THE
Texas Department of Transportation
Transportation Planning and Programming Division
IN COOPERATION WITH THE
U.S. Department of Transportation

N

Texas Department of Transportation

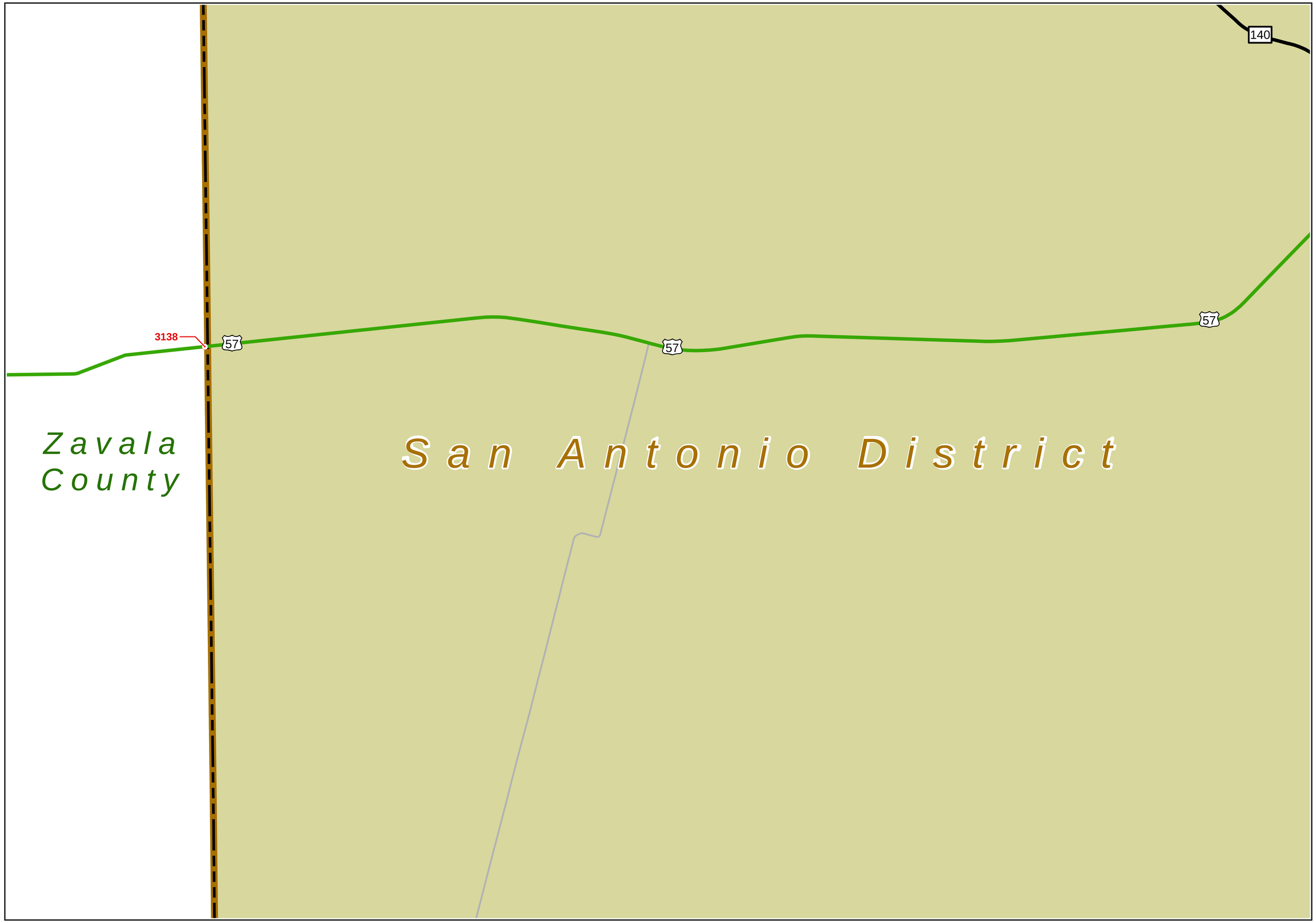

AADT — FM — SH — District
ADT — FS — SL — County
Towns — IH — SS
Streets — PR — UA
BF — RE — UP
BI — RM — US
BS — RR — Lakes
BU — RS — Cities

COPYRIGHT 2014 by the Texas Department of Transportation. All rights reserved.

NOTICE: This map has been prepared for internal use within the Texas Department of Transportation. Accuracy is limited to the validity of available data.

NOTICE: Volumes shown in red are 24-hour unadjusted axle counts divided by 2. Traffic volumes are not adjusted for trucks or seasonal variations.

Miles
0 1

2013 LAREDO URBAN TRAFFIC MAP

PREPARED BY THE
Texas Department of Transportation
Transportation Planning and Programming Division
IN COOPERATION WITH THE
U.S. Department of Transportation

N

Texas Department of Transportation

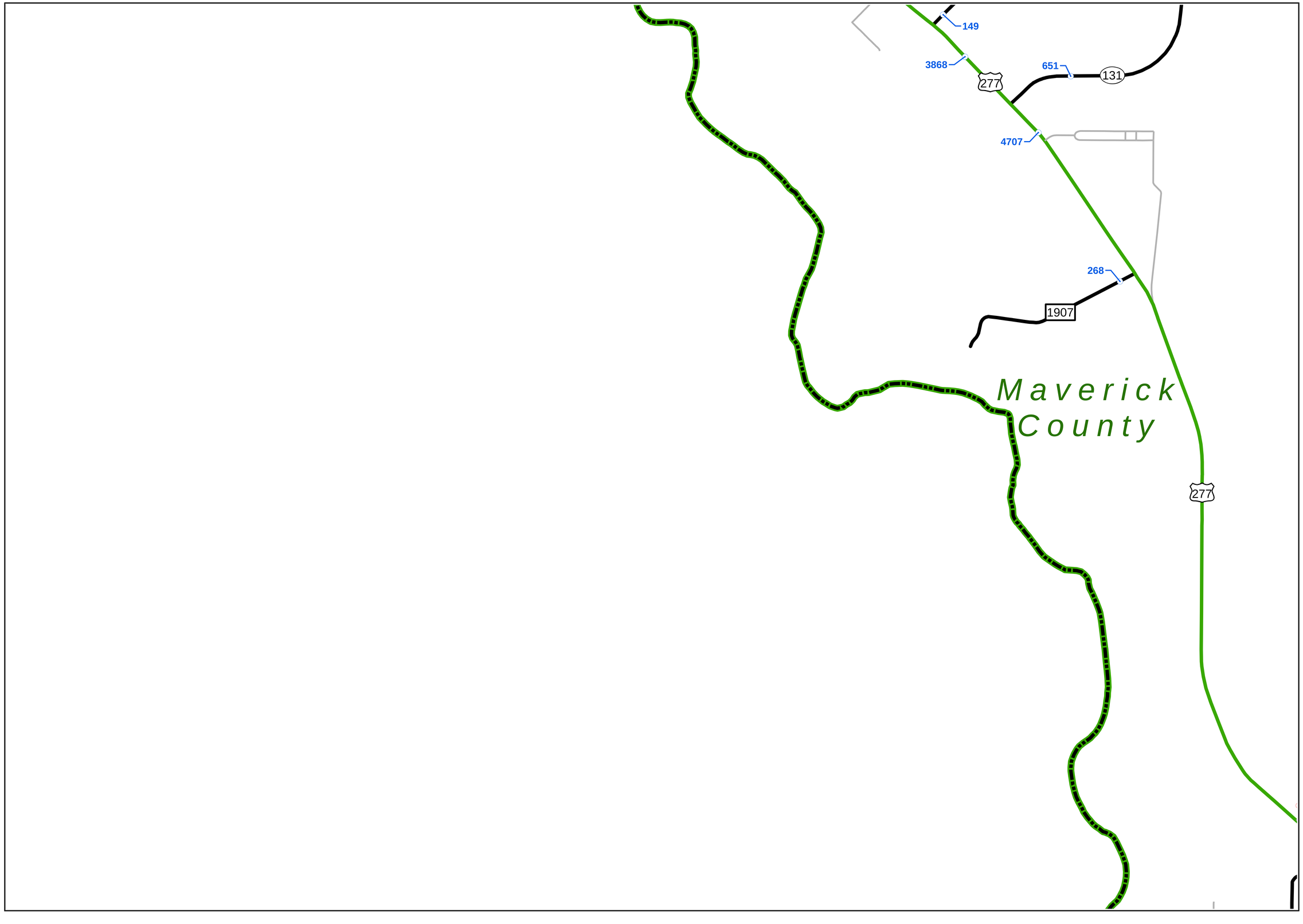

AADT — FM — SH — District
ADT — FS — SL — County
Towns — IH — SS
Streets — PR — UA
BF — RE — UP
BI — RM — US
BS — RR — Lakes
BU — RS — Cities

COPYRIGHT 2014 by the Texas Department of Transportation.
All rights reserved.

NOTICE: This map has been prepared for internal use within the Texas Department of Transportation. Accuracy is limited to the validity of available data.

NOTICE: Volumes shown in red are 24-hour unadjusted axle counts divided by 2. Traffic volumes are not adjusted for trucks or seasonal variations.

Miles
0 1

2013 LAREDO URBAN TRAFFIC MAP

PREPARED BY THE
Texas Department of Transportation
Transportation Planning and Programming Division
IN COOPERATION WITH THE
U.S. Department of Transportation

N

Texas Department of Transportation

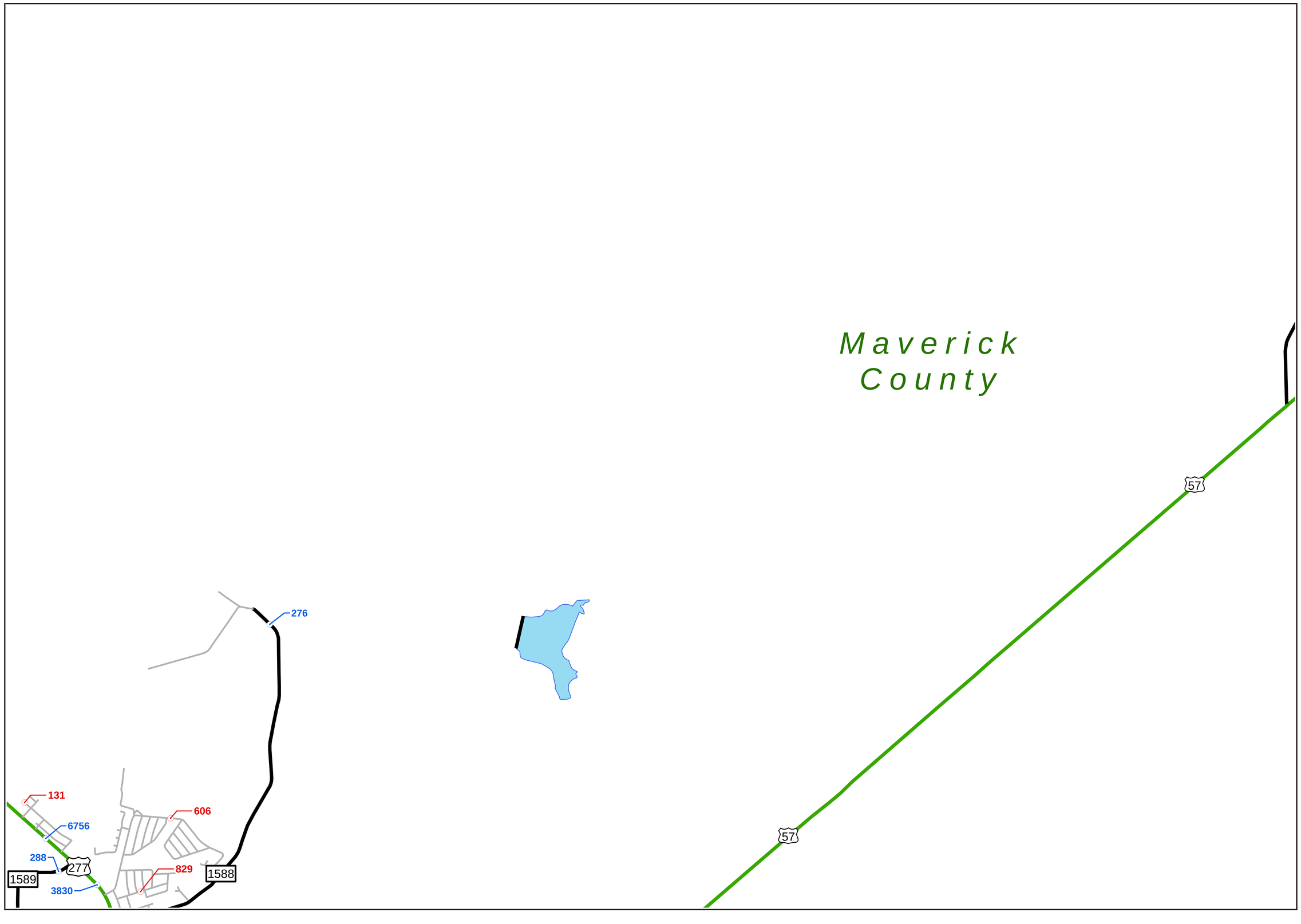

AADT — FM — SH — District
ADT — FS — SL — County
Towns — IH — SS
Streets — PR — UA
BF — RE — UP
BI — RM — US
BS — RR — Lakes
BU — RS — Cities

COPYRIGHT 2014 by the Texas Department of Transportation. All rights reserved.

NOTICE: This map has been prepared for internal use within the Texas Department of Transportation. Accuracy is limited to the validity of available data.

NOTICE: Volumes shown in red are 24-hour unadjusted axle counts divided by 2. Traffic volumes are not adjusted for trucks or seasonal variations.

Miles
0 1

2013 LAREDO URBAN TRAFFIC MAP

PREPARED BY THE
Texas Department of Transportation
Transportation Planning and Programming Division
IN COOPERATION WITH THE
U.S. Department of Transportation

N

Texas Department of Transportation



AADT FM SH District
ADT FS SL County
Towns IH SS
Streets PR UA
BF RE UP
BI RM US
BS RR Lakes
BU RS Cities

COPYRIGHT 2014 by the Texas Department of Transportation.
All rights reserved.

NOTICE: This map has been prepared for internal use within the Texas Department of Transportation. Accuracy is limited to the validity of available data.

NOTICE: Volumes shown in red are 24-hour unadjusted axle counts divided by 2. Traffic volumes are not adjusted for trucks or seasonal variations.

Miles
0 1

2013 LAREDO URBAN TRAFFIC MAP

PREPARED BY THE
Texas Department of Transportation
Transportation Planning and Programming Division
IN COOPERATION WITH THE
U.S. Department of Transportation

N

Texas Department of Transportation



AADT
ADT
Towns
Streets
BF
BI
BS
BU
FM
FS
IH
PR
RE
RM
RR
RS
SH
SL
SS
UA
UP
US
Lakes
Cities
District
County

COPYRIGHT 2014 by the Texas Department of Transportation. All rights reserved.

NOTICE: This map has been prepared for internal use within the Texas Department of Transportation. Accuracy is limited to the validity of available data.

NOTICE: Volumes shown in red are 24-hour unadjusted axle counts divided by 2. Traffic volumes are not adjusted for trucks or seasonal variations.

Miles
0 1

2013 LAREDO URBAN TRAFFIC MAP

PREPARED BY THE
Texas Department of Transportation
Transportation Planning and Programming Division
IN COOPERATION WITH THE
U.S. Department of Transportation

N

Texas Department of Transportation

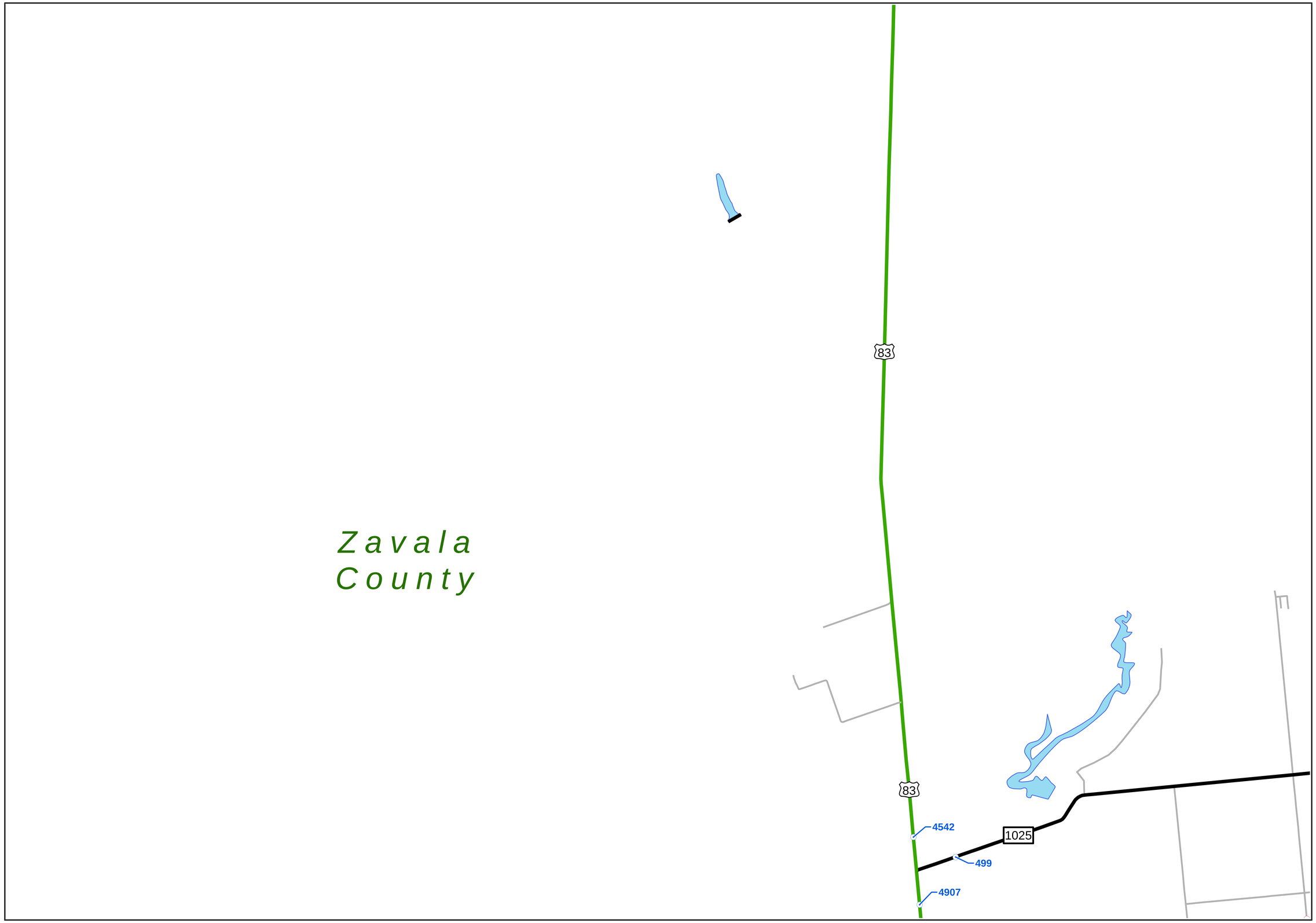

AADT — FM — SH — District
ADT — FS — SL — County
Towns — IH — SS
Streets — PR — UA
BF — RE — UP
BI — RM — US
BS — RR — Lakes
BU — RS — Cities

COPYRIGHT 2014 by the Texas Department of Transportation. All rights reserved.

NOTICE: This map has been prepared for internal use within the Texas Department of Transportation. Accuracy is limited to the validity of available data.

NOTICE: Volumes shown in red are 24-hour unadjusted axle counts divided by 2. Traffic volumes are not adjusted for trucks or seasonal variations.

Miles
0 1

2013 LAREDO URBAN TRAFFIC MAP

PREPARED BY THE
Texas Department of Transportation
Transportation Planning and Programming Division
IN COOPERATION WITH THE
U.S. Department of Transportation

N

Texas Department of Transportation

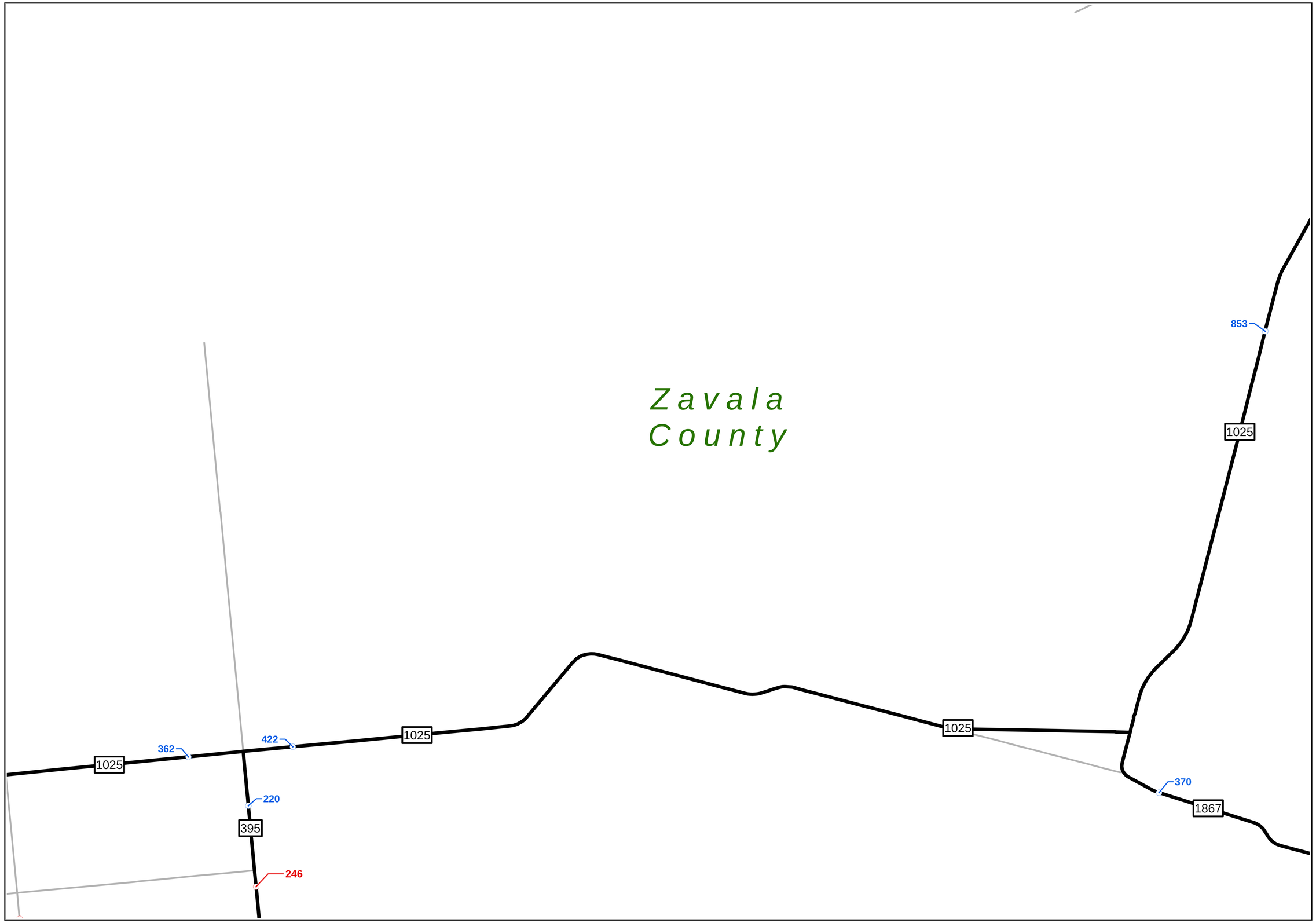

AADT — FM — SH — District
ADT — FS — SL — County
Towns — IH — SS
Streets — PR — UA
BF — RE — UP
BI — RM — US
BS — RR — Lakes
BU — RS — Cities

COPYRIGHT 2014 by the Texas Department of Transportation. All rights reserved.

NOTICE: This map has been prepared for internal use within the Texas Department of Transportation. Accuracy is limited to the validity of available data.

NOTICE: Volumes shown in red are 24-hour unadjusted axle counts divided by 2. Traffic volumes are not adjusted for trucks or seasonal variations.

Miles
0 1

2013 LAREDO URBAN TRAFFIC MAP

PREPARED BY THE
Texas Department of Transportation
Transportation Planning and Programming Division
IN COOPERATION WITH THE
U.S. Department of Transportation

N

Texas Department of Transportation

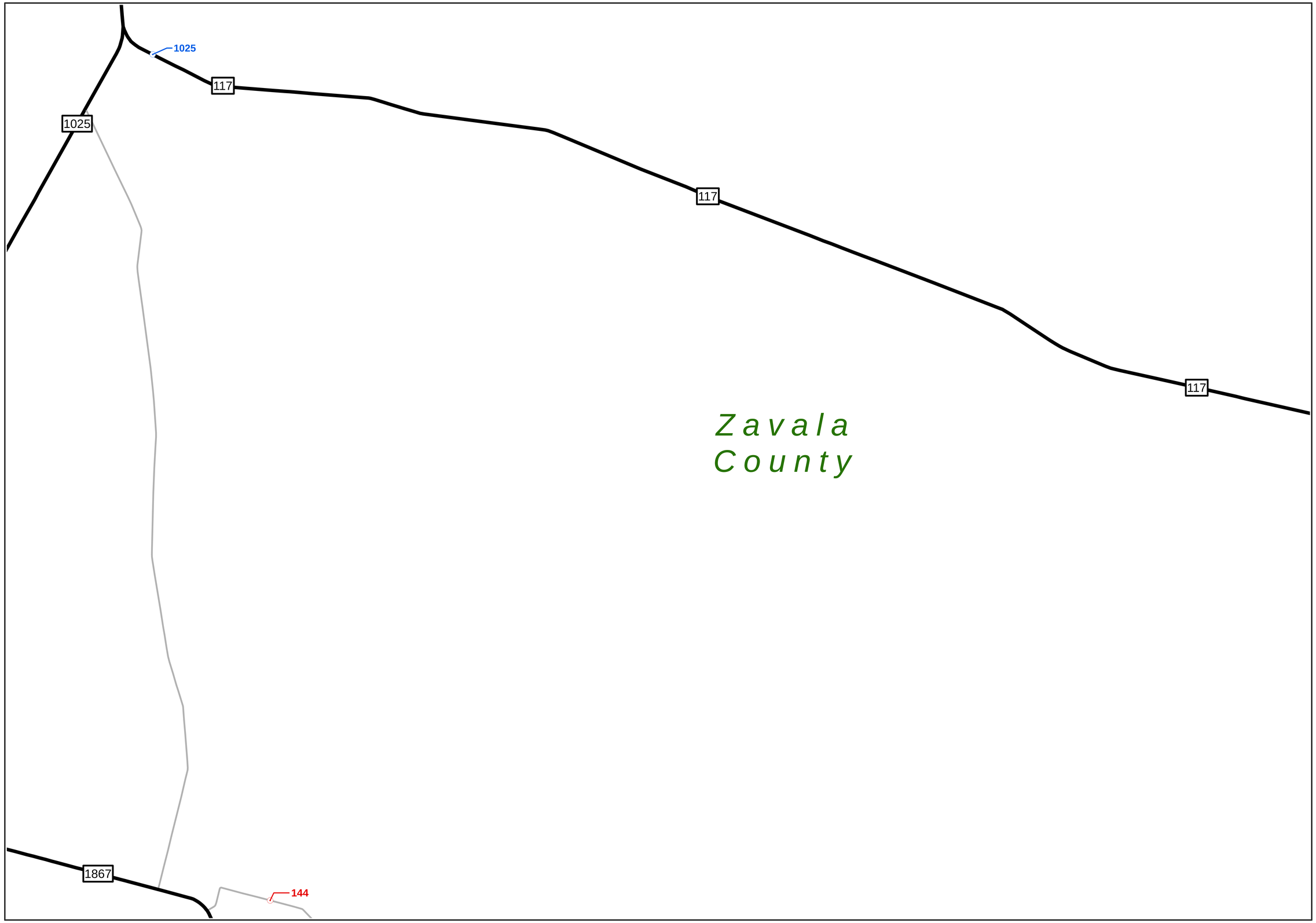

AADT FM SH District
ADT FS SL County
Towns IH SS
Streets PR UA
BF RE UP
BI RM US
BS RR Lakes
BU RS Cities

COPYRIGHT 2014 by the Texas Department of Transportation.
All rights reserved.

NOTICE: This map has been prepared for internal use within the Texas Department of Transportation. Accuracy is limited to the validity of available data.

NOTICE: Volumes shown in red are 24-hour unadjusted axle counts divided by 2. Traffic volumes are not adjusted for trucks or seasonal variations.

Miles
0 1

2013 LAREDO URBAN TRAFFIC MAP

PREPARED BY THE
Texas Department of Transportation
Transportation Planning and Programming Division
IN COOPERATION WITH THE
U.S. Department of Transportation

N

Texas Department of Transportation

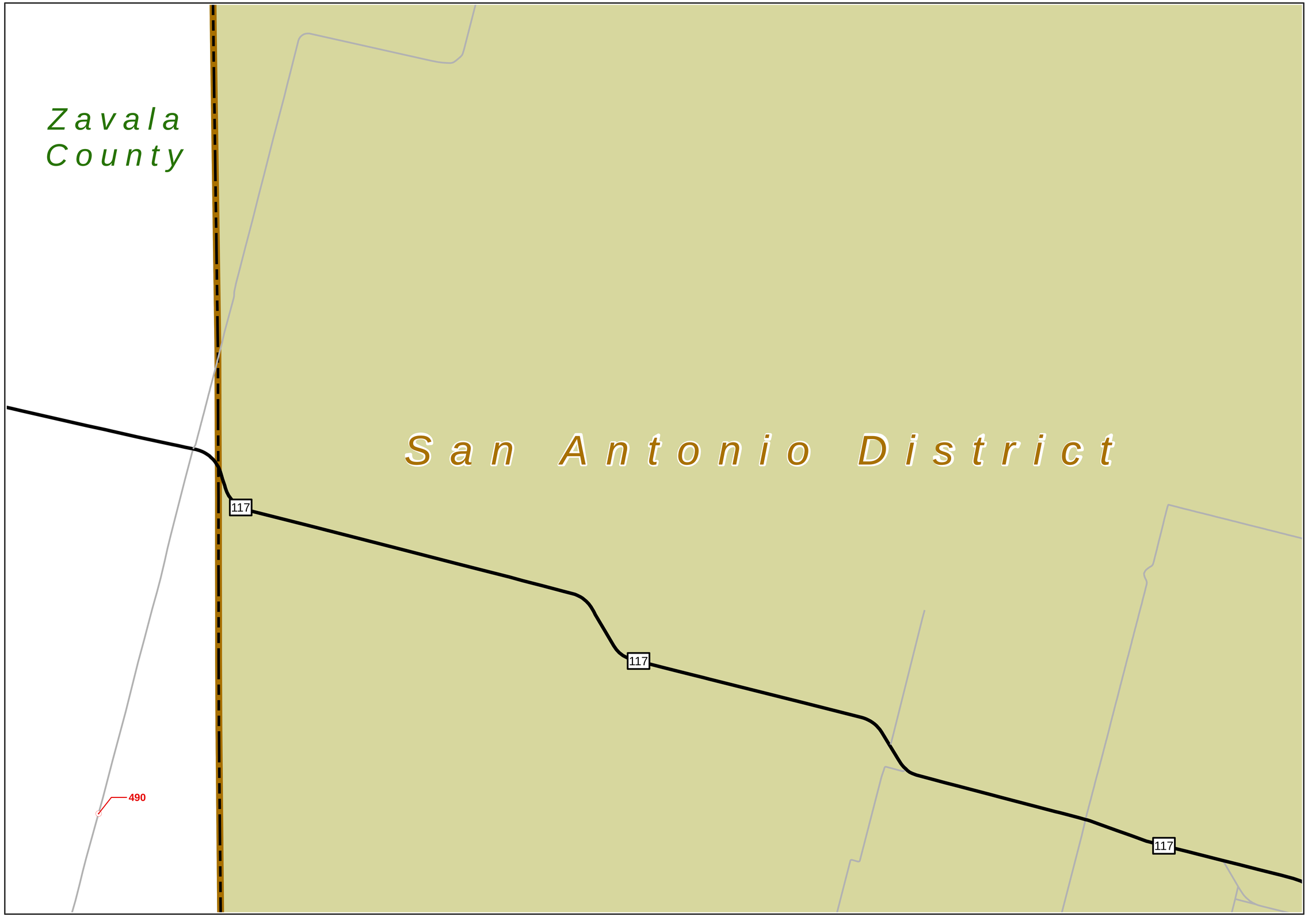

AADT — FM — SH — District
ADT — FS — SL — County
Towns — IH — SS
Streets — PR — UA
BF — RE — UP
BI — RM — US
BS — RR — Lakes
BU — RS — Cities

COPYRIGHT 2014 by the Texas Department of Transportation. All rights reserved.

NOTICE: This map has been prepared for internal use within the Texas Department of Transportation. Accuracy is limited to the validity of available data.

NOTICE: Volumes shown in red are 24-hour unadjusted axle counts divided by 2. Traffic volumes are not adjusted for trucks or seasonal variations.

Miles
0 1

2013 LAREDO URBAN TRAFFIC MAP

PREPARED BY THE
Texas Department of Transportation
Transportation Planning and Programming Division
IN COOPERATION WITH THE
U.S. Department of Transportation

N

Texas Department of Transportation

AADT
ADT
Towns
Streets
BF
BI
BS
BU
FM
FS
IH
PR
RE
RM
RR
RS
SH
SL
SS
UA
UP
US
Lakes
Cities
District
County

COPYRIGHT 2014 by the Texas Department of Transportation.
All rights reserved.

NOTICE: This map has been prepared for internal use within the Texas Department of Transportation. Accuracy is limited to the validity of available data.

NOTICE: Volumes shown in red are 24-hour unadjusted axle counts divided by 2. Traffic volumes are not adjusted for trucks or seasonal variations.

Miles
0
1

2013 LAREDO URBAN TRAFFIC MAP

PREPARED BY THE
Texas Department of Transportation
Transportation Planning and Programming Division
IN COOPERATION WITH THE
U.S. Department of Transportation

N

Texas Department of Transportation

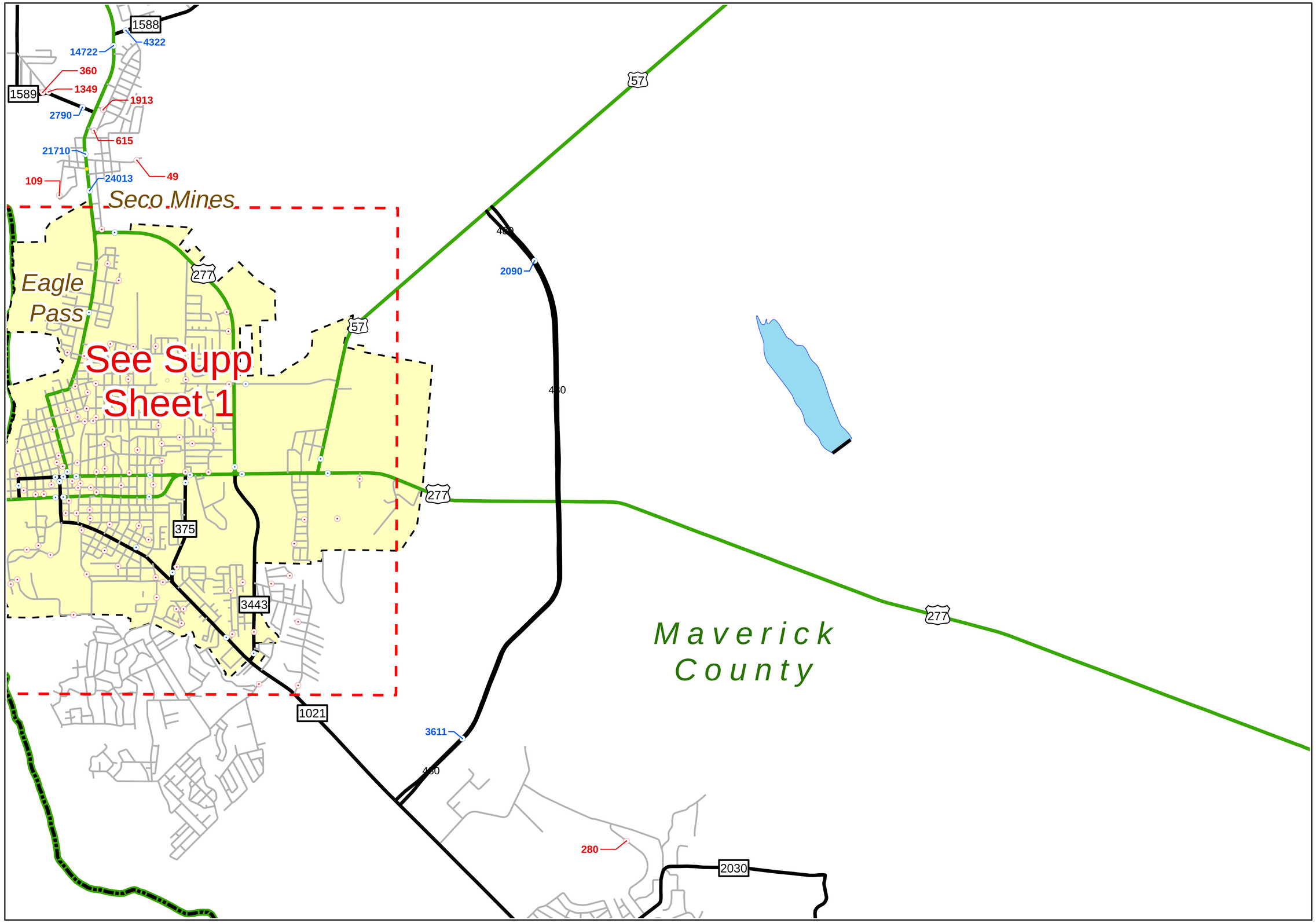

AADT — FM — SH — District
ADT — FS — SL — County
Towns — IH — SS
Streets — PR — UA
BF — RE — UP
BI — RM — US
BS — RR — Lakes
BU — RS — Cities

COPYRIGHT 2014 by the Texas Department of Transportation.
All rights reserved.

NOTICE: This map has been prepared for internal use within the Texas Department of Transportation. Accuracy is limited to the validity of available data.

NOTICE: Volumes shown in red are 24-hour unadjusted axle counts divided by 2. Traffic volumes are not adjusted for trucks or seasonal variations.

Miles
0 1

2013 LAREDO URBAN TRAFFIC MAP

PREPARED BY THE
Texas Department of Transportation
Transportation Planning and Programming Division
IN COOPERATION WITH THE
U.S. Department of Transportation

N

Texas Department of Transportation



AADT — FM — SH — District
ADT — FS — SL — County
Towns — IH — SS
Streets — PR — UA
BF — RE — UP
BI — RM — US
BS — RR — Lakes
BU — RS — Cities

COPYRIGHT 2014 by the Texas Department of Transportation.
All rights reserved.

NOTICE: This map has been prepared for internal use within the Texas Department of Transportation. Accuracy is limited to the validity of available data.

NOTICE: Volumes shown in red are 24-hour unadjusted axle counts divided by 2. Traffic volumes are not adjusted for trucks or seasonal variations.

Miles
0 1

2013 LAREDO URBAN TRAFFIC MAP

PREPARED BY THE
Texas Department of Transportation
Transportation Planning and Programming Division
IN COOPERATION WITH THE
U.S. Department of Transportation

N

Texas Department of Transportation

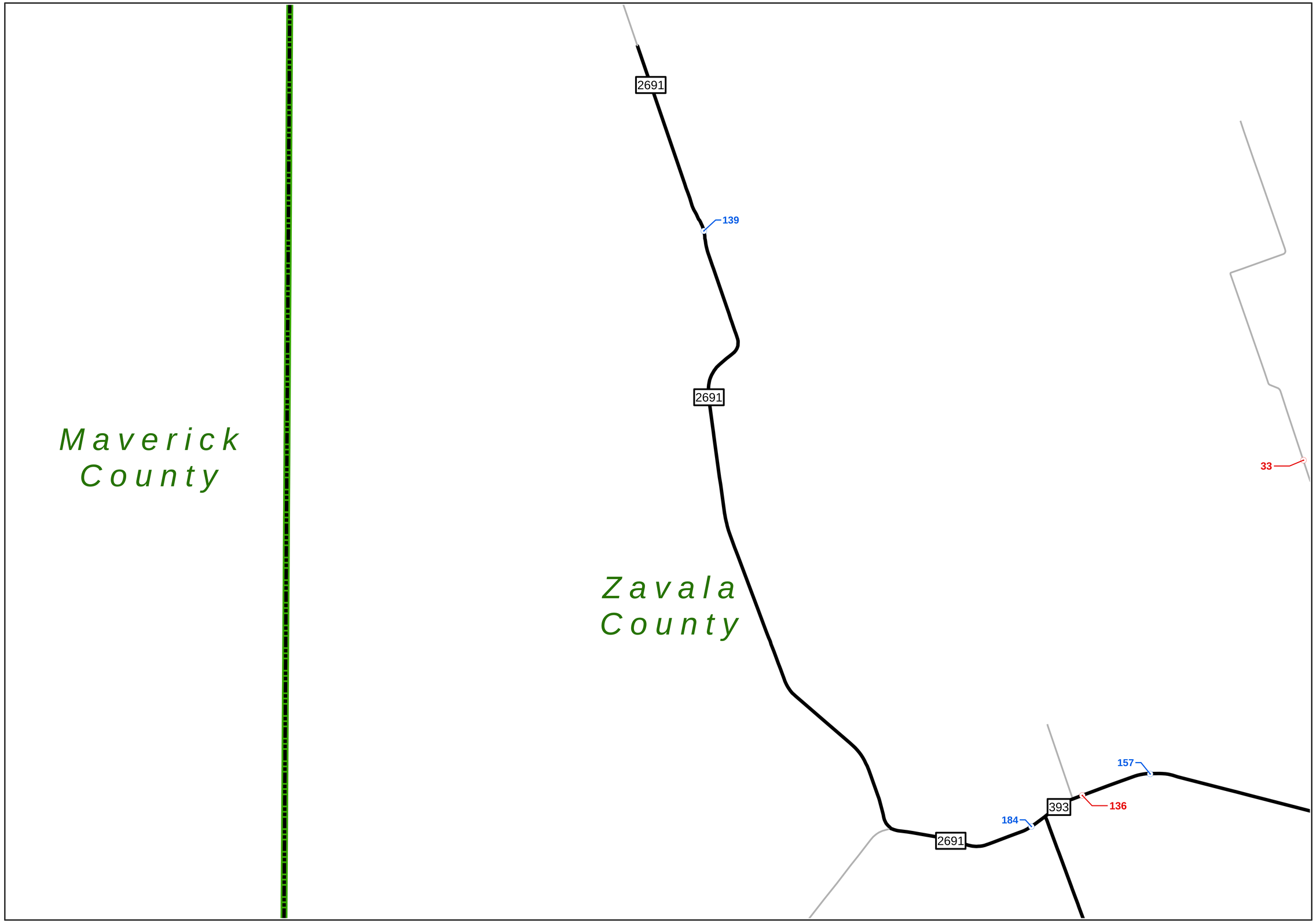

AADT FM SH District
ADT FS SL County
Towns IH SS
Streets PR UA
BF RE UP
BI RM US
BS RR Lakes
BU RS Cities

COPYRIGHT 2014 by the Texas Department of Transportation. All rights reserved.

NOTICE: This map has been prepared for internal use within the Texas Department of Transportation. Accuracy is limited to the validity of available data.

NOTICE: Volumes shown in red are 24-hour unadjusted axle counts divided by 2. Traffic volumes are not adjusted for trucks or seasonal variations.

Miles
0 1

2013 LAREDO URBAN TRAFFIC MAP

PREPARED BY THE
Texas Department of Transportation
Transportation Planning and Programming Division
IN COOPERATION WITH THE
U.S. Department of Transportation

N

Texas Department of Transportation

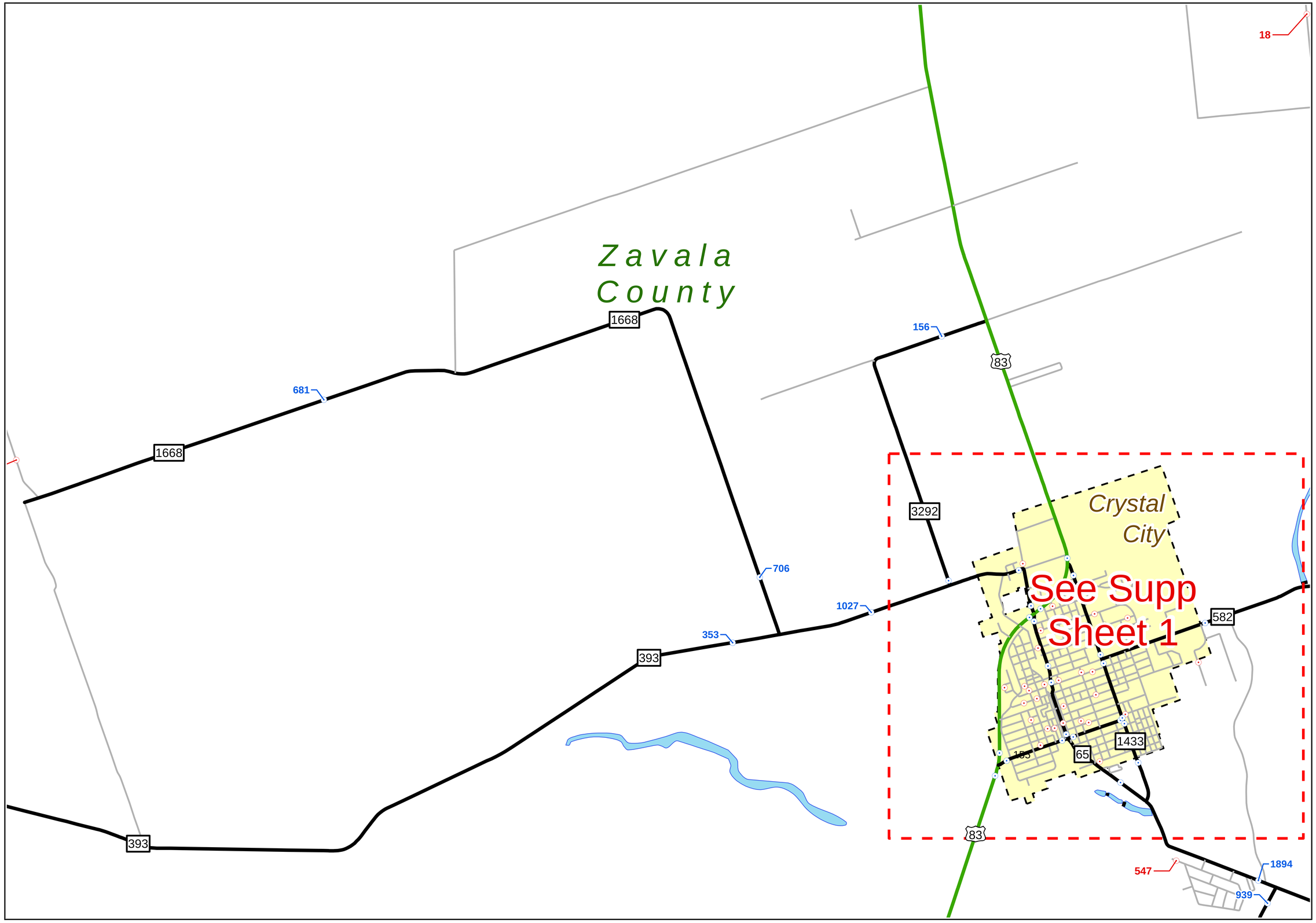

AADT — FM — SH — District
ADT — FS — SL — County
Towns — IH — SS
Streets — PR — UA
BF — RE — UP
BI — RM — US
BS — RR — Lakes
BU — RS — Cities

COPYRIGHT 2014 by the Texas Department of Transportation. All rights reserved.

NOTICE: This map has been prepared for internal use within the Texas Department of Transportation. Accuracy is limited to the validity of available data.

NOTICE: Volumes shown in red are 24-hour unadjusted axle counts divided by 2. Traffic volumes are not adjusted for trucks or seasonal variations.

Miles
0 1

2013 LAREDO URBAN TRAFFIC MAP

PREPARED BY THE
Texas Department of Transportation
Transportation Planning and Programming Division
IN COOPERATION WITH THE
U.S. Department of Transportation

N

Texas Department of Transportation

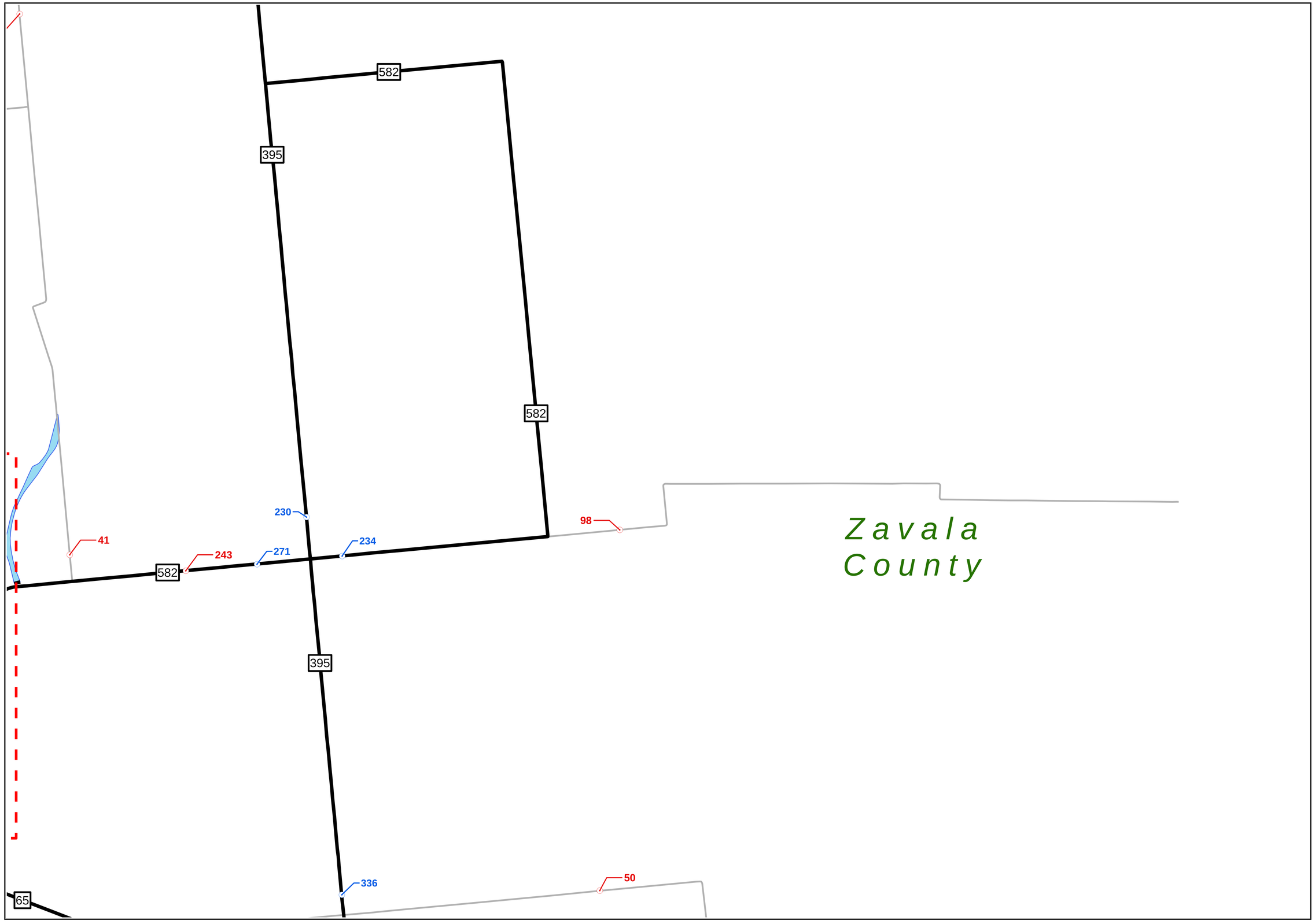

AADT — FM — SH — District
ADT — FS — SL — County
Towns — IH — SS
Streets — PR — UA
BF — RE — UP
BI — RM — US
BS — RR — Lakes
BU — RS — Cities

COPYRIGHT 2014 by the Texas Department of Transportation.
All rights reserved.

NOTICE: This map has been prepared for internal use within the Texas Department of Transportation. Accuracy is limited to the validity of available data.

NOTICE: Volumes shown in red are 24-hour unadjusted axle counts divided by 2. Traffic volumes are not adjusted for trucks or seasonal variations.

Miles
0 1

2013 LAREDO URBAN TRAFFIC MAP

PREPARED BY THE
Texas Department of Transportation
Transportation Planning and Programming Division
IN COOPERATION WITH THE
U.S. Department of Transportation

N

Texas Department of Transportation

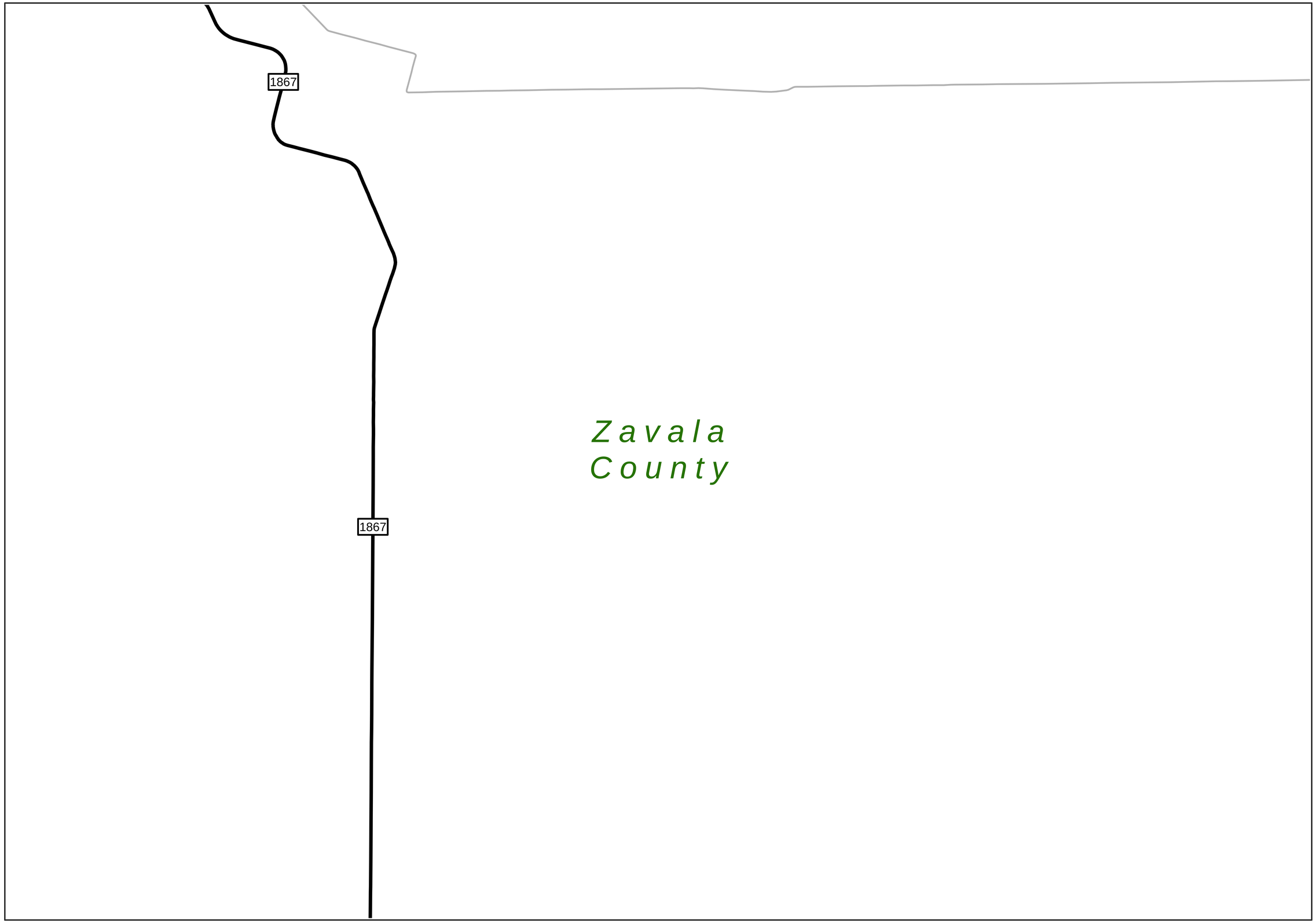

AADT — FM — SH — District
ADT — FS — SL — County
Towns — IH — SS
Streets — PR — UA
BF — RE — UP
BI — RM — US
BS — RR — Lakes
BU — RS — Cities

COPYRIGHT 2014 by the Texas Department of Transportation.
All rights reserved.

NOTICE: This map has been prepared for internal use within the Texas Department of Transportation. Accuracy is limited to the validity of available data.

NOTICE: Volumes shown in red are 24-hour unadjusted axle counts divided by 2. Traffic volumes are not adjusted for trucks or seasonal variations.

Miles
0 1

2013 LAREDO URBAN TRAFFIC MAP

PREPARED BY THE
Texas Department of Transportation
Transportation Planning and Programming Division
IN COOPERATION WITH THE
U.S. Department of Transportation

N

Texas Department of Transportation

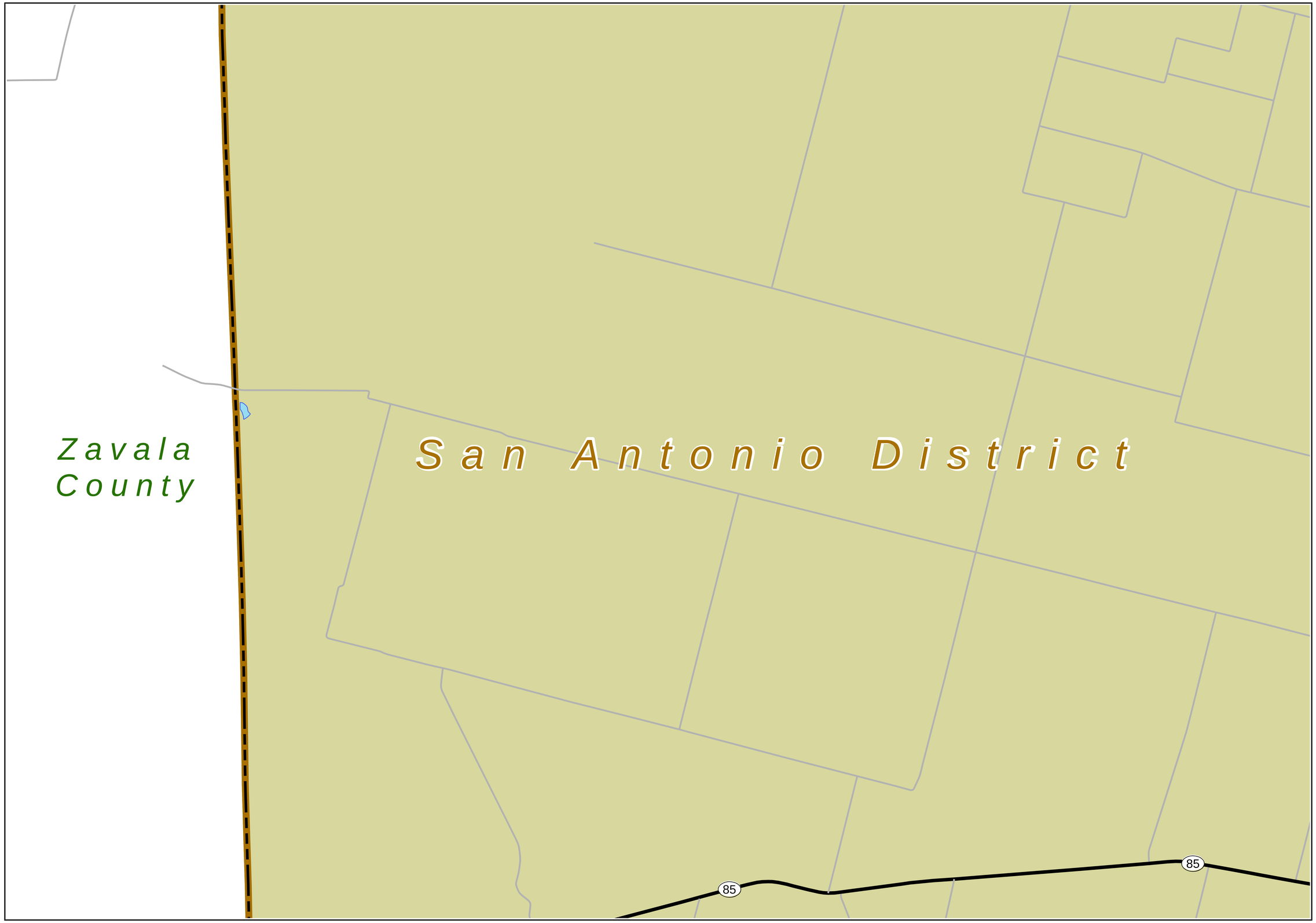

AADT
ADT
Towns
Streets
BF
BI
BS
BU
FM
FS
IH
PR
RE
RM
RR
RS
SH
SL
SS
UA
UP
US
Lakes
Cities
District
County

COPYRIGHT 2014 by the Texas Department of Transportation.
All rights reserved.

NOTICE: This map has been prepared for internal use within the Texas Department of Transportation. Accuracy is limited to the validity of available data.

NOTICE: Volumes shown in red are 24-hour unadjusted axle counts divided by 2. Traffic volumes are not adjusted for trucks or seasonal variations.

Miles
0
1

2013 LAREDO URBAN TRAFFIC MAP

PREPARED BY THE
Texas Department of Transportation
Transportation Planning and Programming Division
IN COOPERATION WITH THE
U.S. Department of Transportation

N

Texas Department of Transportation

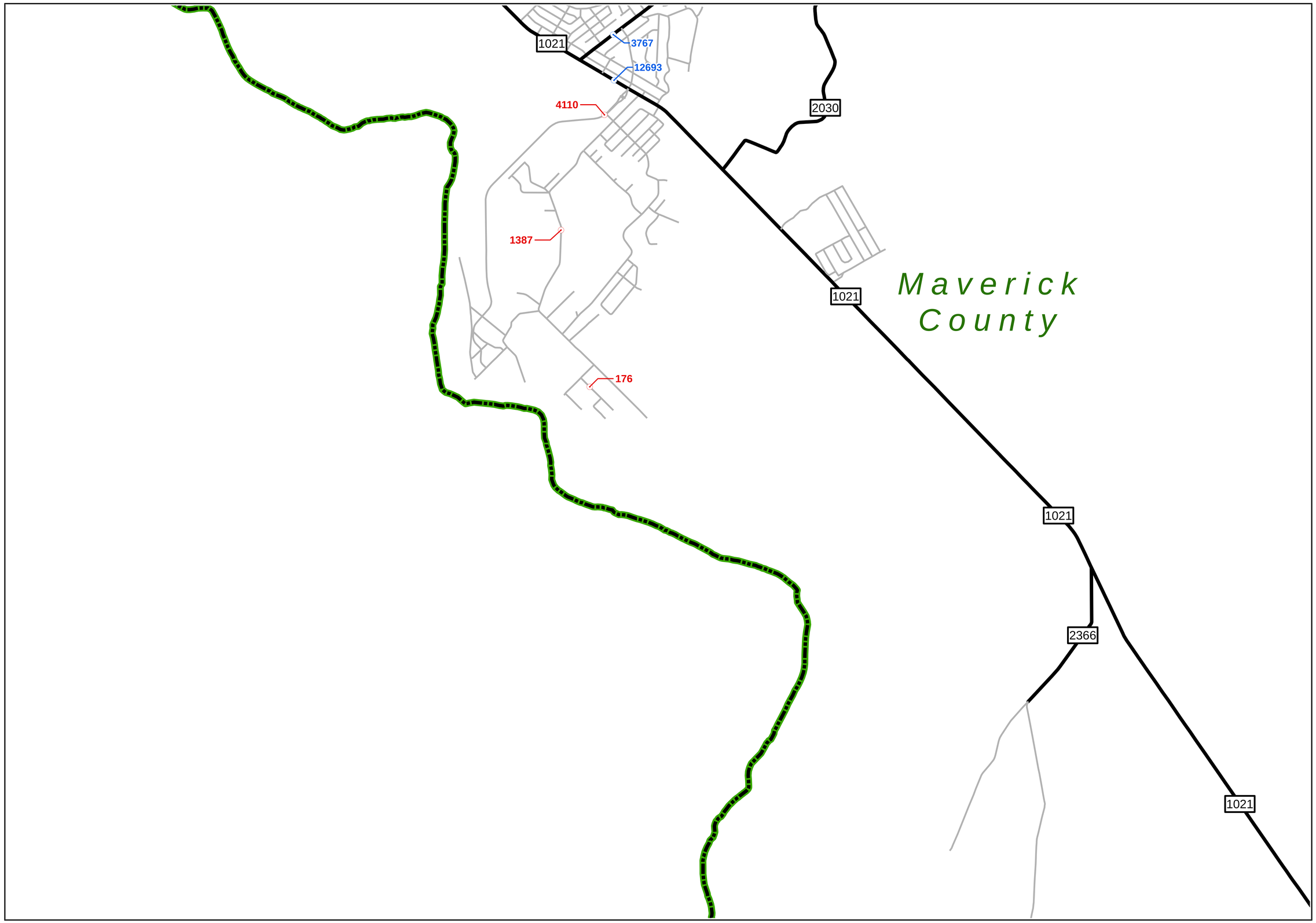

AADT — FM — SH — District
ADT — FS — SL — County
Towns — IH — SS
Streets — PR — UA
BF — RE — UP
BI — RM — US
BS — RR — Lakes
BU — RS — Cities

COPYRIGHT 2014 by the Texas Department of Transportation.
All rights reserved.

NOTICE: This map has been prepared for internal use within the Texas Department of Transportation. Accuracy is limited to the validity of available data.

NOTICE: Volumes shown in red are 24-hour unadjusted axle counts divided by 2. Traffic volumes are not adjusted for trucks or seasonal variations.

Miles
0 1

2013 LAREDO URBAN TRAFFIC MAP

PREPARED BY THE
Texas Department of Transportation
Transportation Planning and Programming Division
IN COOPERATION WITH THE
U.S. Department of Transportation

N

Texas Department of Transportation



AADT FM SH District
ADT FS SL County
Towns IH SS
Streets PR UA
BF RE UP
BI RM US
BS RR Lakes
BU RS Cities

COPYRIGHT 2014 by the Texas Department of Transportation.
All rights reserved.

NOTICE: This map has been prepared for internal use within the Texas Department of Transportation. Accuracy is limited to the validity of available data.

NOTICE: Volumes shown in red are 24-hour unadjusted axle counts divided by 2. Traffic volumes are not adjusted for trucks or seasonal variations.

Miles
0 1

2013 LAREDO URBAN TRAFFIC MAP

PREPARED BY THE
Texas Department of Transportation
Transportation Planning and Programming Division
IN COOPERATION WITH THE
U.S. Department of Transportation

N

Texas Department of Transportation

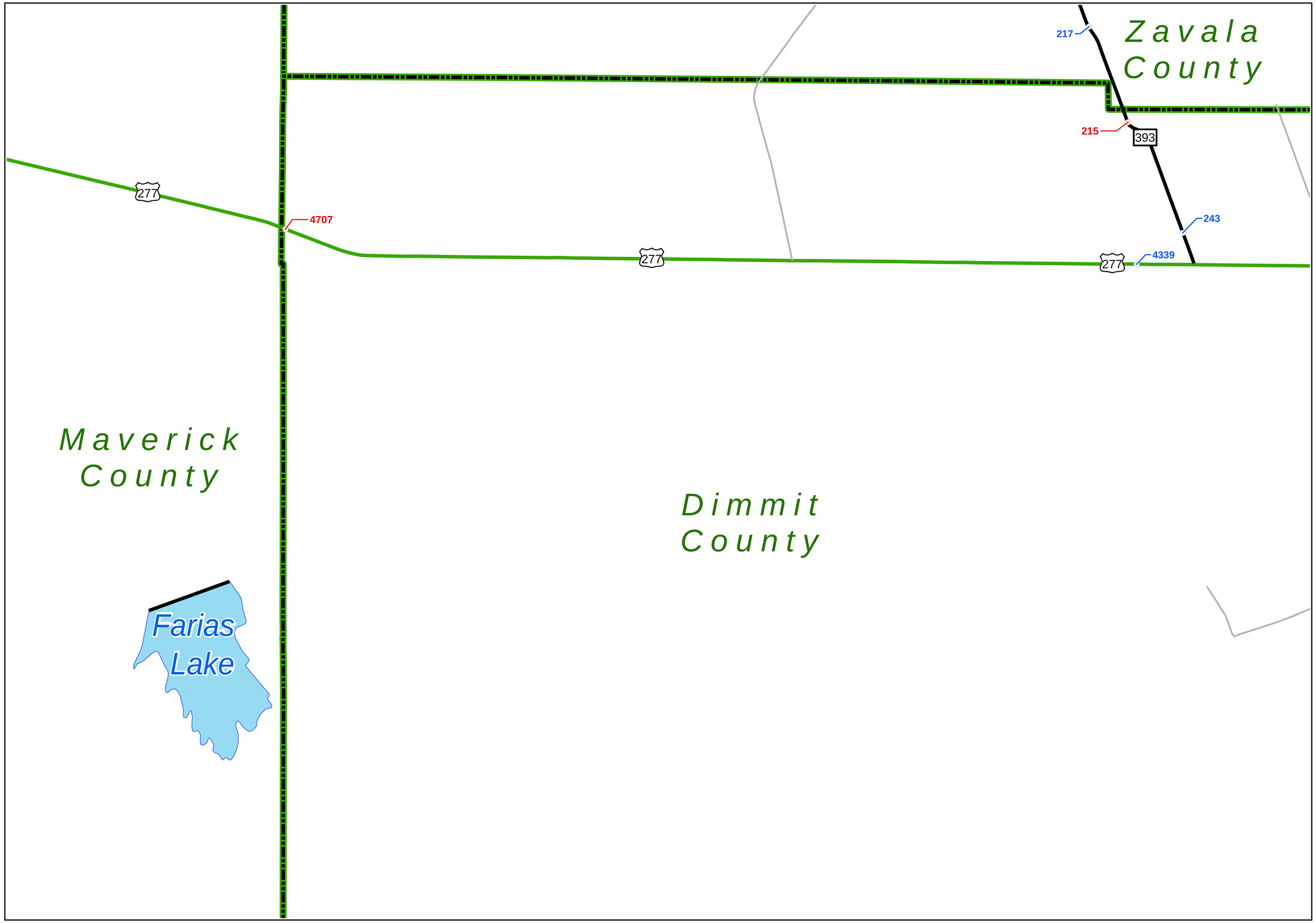

AADT — FM — SH — District
ADT — FS — SL — County
Towns — IH — SS
Streets — PR — UA
BF — RE — UP
BI — RM — US
BS — RR — Lakes
BU — RS — Cities

COPYRIGHT 2014 by the Texas Department of Transportation. All rights reserved.

NOTICE: This map has been prepared for internal use within the Texas Department of Transportation. Accuracy is limited to the validity of available data.

NOTICE: Volumes shown in red are 24-hour unadjusted axle counts divided by 2. Traffic volumes are not adjusted for trucks or seasonal variations.

Miles
0 1

2013 LAREDO URBAN TRAFFIC MAP

PREPARED BY THE
Texas Department of Transportation
Transportation Planning and Programming Division
IN COOPERATION WITH THE
U.S. Department of Transportation

N

Texas Department of Transportation

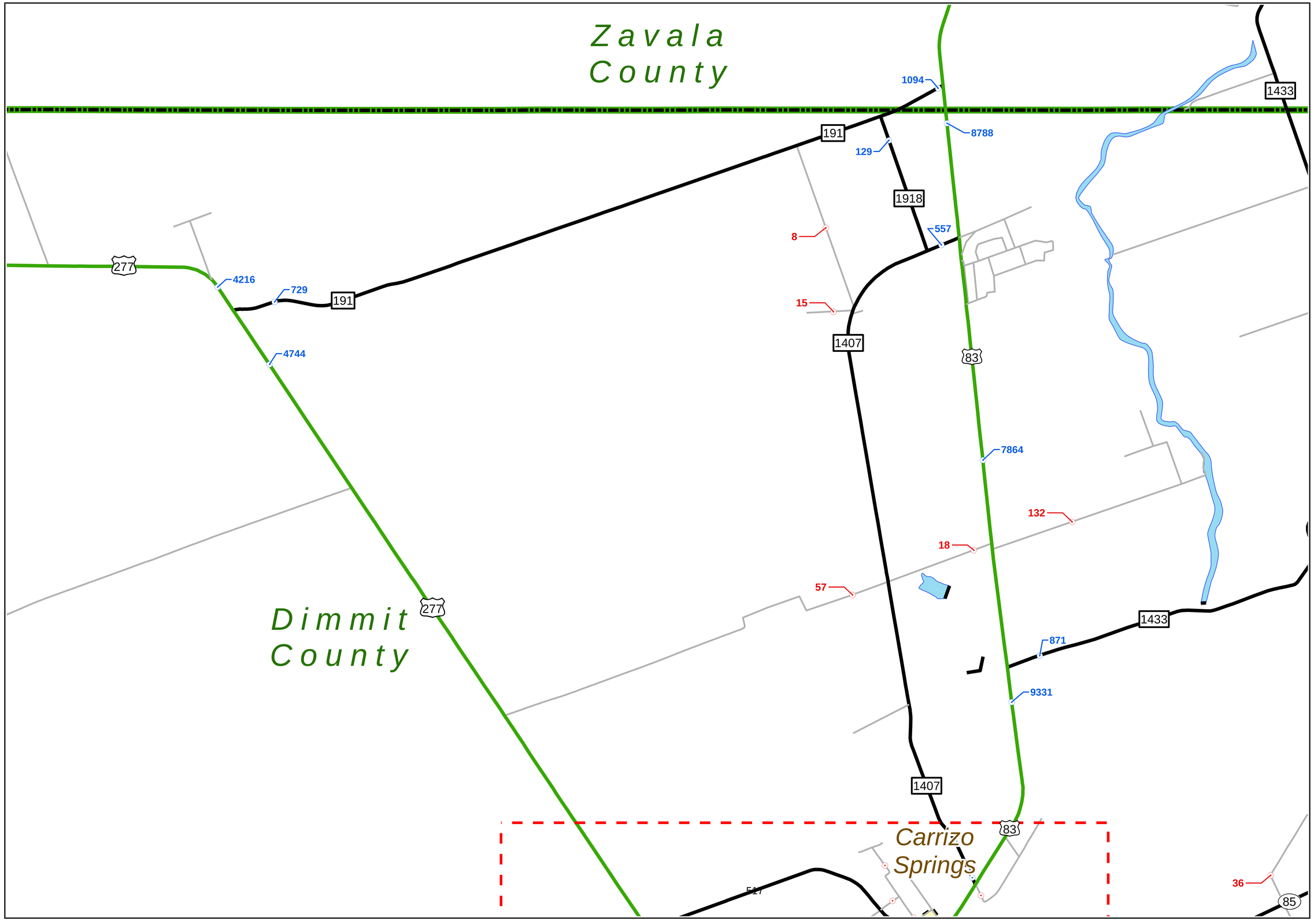

AADT — FM — SH — District
ADT — FS — SL — County
Towns — IH — SS
Streets — PR — UA
BF — RE — UP
BI — RM — US
BS — RR — Lakes
BU — RS — Cities

COPYRIGHT 2014 by the Texas Department of Transportation. All rights reserved.

NOTICE: This map has been prepared for internal use within the Texas Department of Transportation. Accuracy is limited to the validity of available data.

NOTICE: Volumes shown in red are 24-hour unadjusted axle counts divided by 2. Traffic volumes are not adjusted for trucks or seasonal variations.

Miles
0 1

2013 LAREDO URBAN TRAFFIC MAP

PREPARED BY THE
Texas Department of Transportation
Transportation Planning and Programming Division
IN COOPERATION WITH THE
U.S. Department of Transportation

N

Texas Department of Transportation

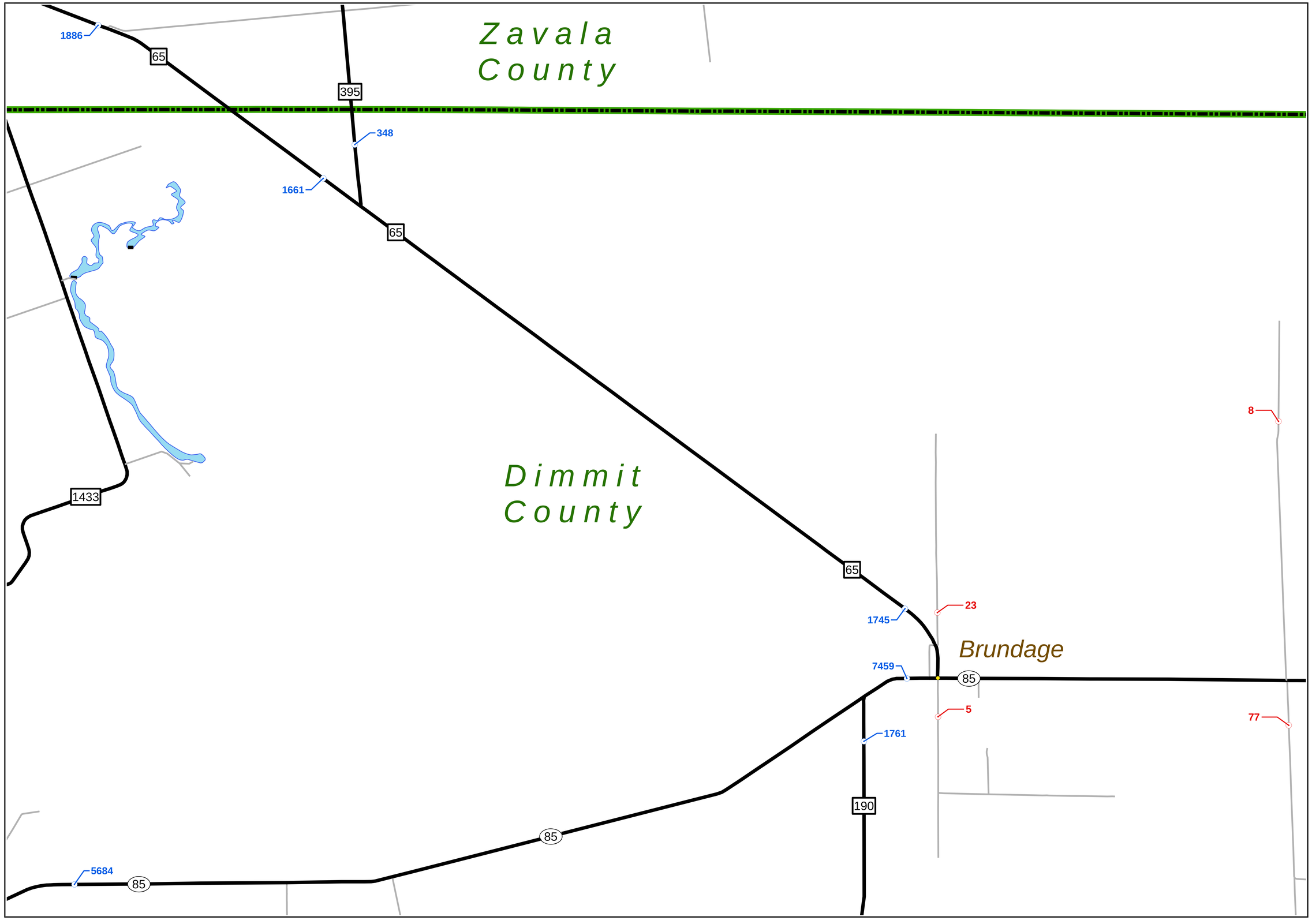

AADT — FM — SH — District
ADT — FS — SL — County
Towns — IH — SS
Streets — PR — UA
BF — RE — UP
BI — RM — US
BS — RR — Lakes
BU — RS — Cities

COPYRIGHT 2014 by the Texas Department of Transportation. All rights reserved.

NOTICE: This map has been prepared for internal use within the Texas Department of Transportation. Accuracy is limited to the validity of available data.

NOTICE: Volumes shown in red are 24-hour unadjusted axle counts divided by 2. Traffic volumes are not adjusted for trucks or seasonal variations.

Miles
0 1

2013 LAREDO URBAN TRAFFIC MAP

PREPARED BY THE
Texas Department of Transportation
Transportation Planning and Programming Division
IN COOPERATION WITH THE
U.S. Department of Transportation

N

Texas Department of Transportation

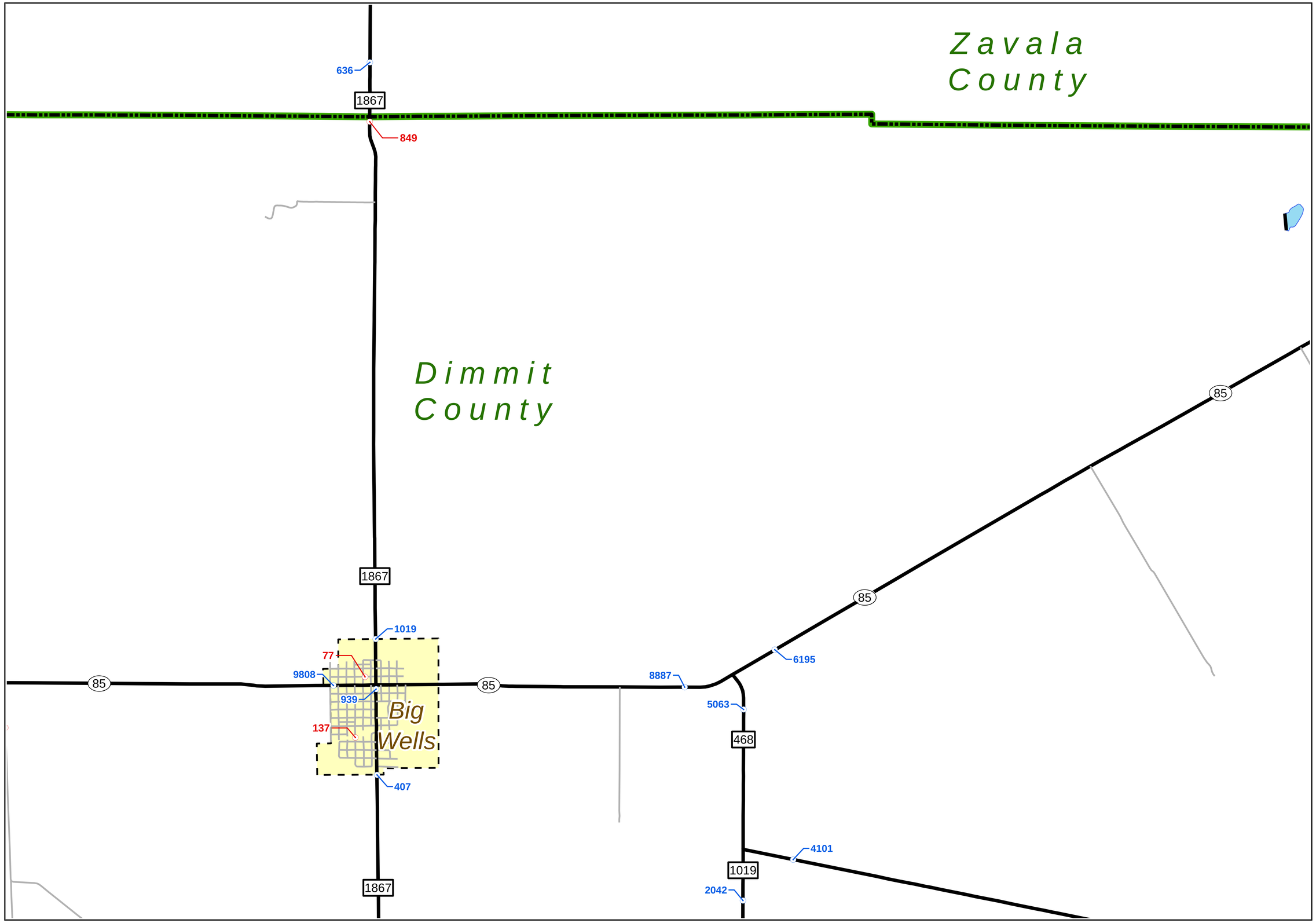

AADT — FM — SH — District
ADT — FS — SL — County
Towns — IH — SS
Streets — PR — UA
BF — RE — UP
BI — RM — US
BS — RR — Lakes
BU — RS — Cities

COPYRIGHT 2014 by the Texas Department of Transportation. All rights reserved.

NOTICE: This map has been prepared for internal use within the Texas Department of Transportation. Accuracy is limited to the validity of available data.

NOTICE: Volumes shown in red are 24-hour unadjusted axle counts divided by 2. Traffic volumes are not adjusted for trucks or seasonal variations.

Miles
0 1

2013 LAREDO URBAN TRAFFIC MAP

PREPARED BY THE
Texas Department of Transportation
Transportation Planning and Programming Division
IN COOPERATION WITH THE
U.S. Department of Transportation

N

Texas Department of Transportation

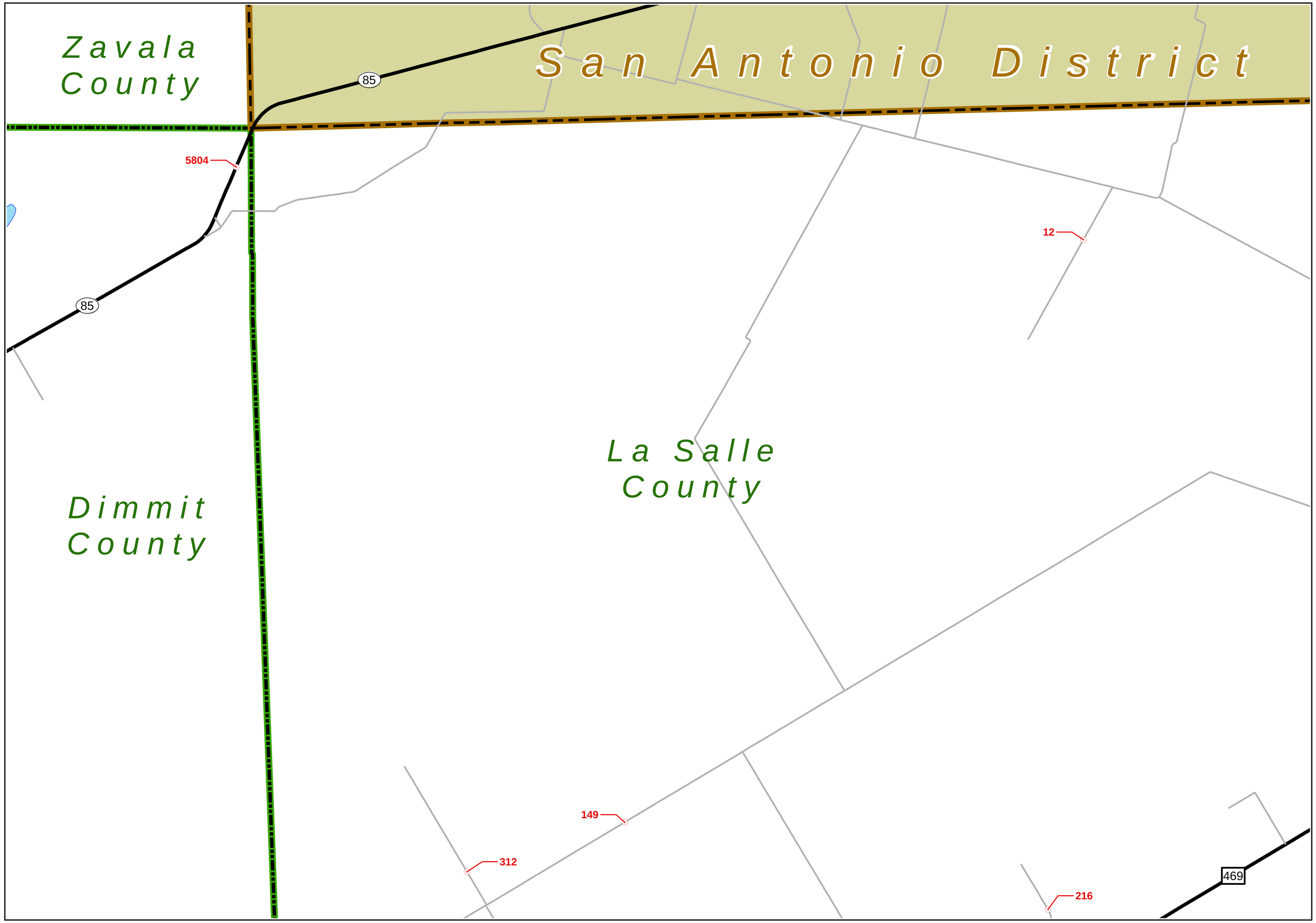

AADT — FM — SH — District
ADT — FS — SL — County
Towns — IH — SS
Streets — PR — UA
BF — RE — UP
BI — RM — US
BS — RR — Lakes
BU — RS — Cities

COPYRIGHT 2014 by the Texas Department of Transportation. All rights reserved.

NOTICE: This map has been prepared for internal use within the Texas Department of Transportation. Accuracy is limited to the validity of available data.

NOTICE: Volumes shown in red are 24-hour unadjusted axle counts divided by 2. Traffic volumes are not adjusted for trucks or seasonal variations.

Miles
0 1

2013 LAREDO URBAN TRAFFIC MAP

PREPARED BY THE
Texas Department of Transportation
Transportation Planning and Programming Division
IN COOPERATION WITH THE
U.S. Department of Transportation

N

Texas Department of Transportation

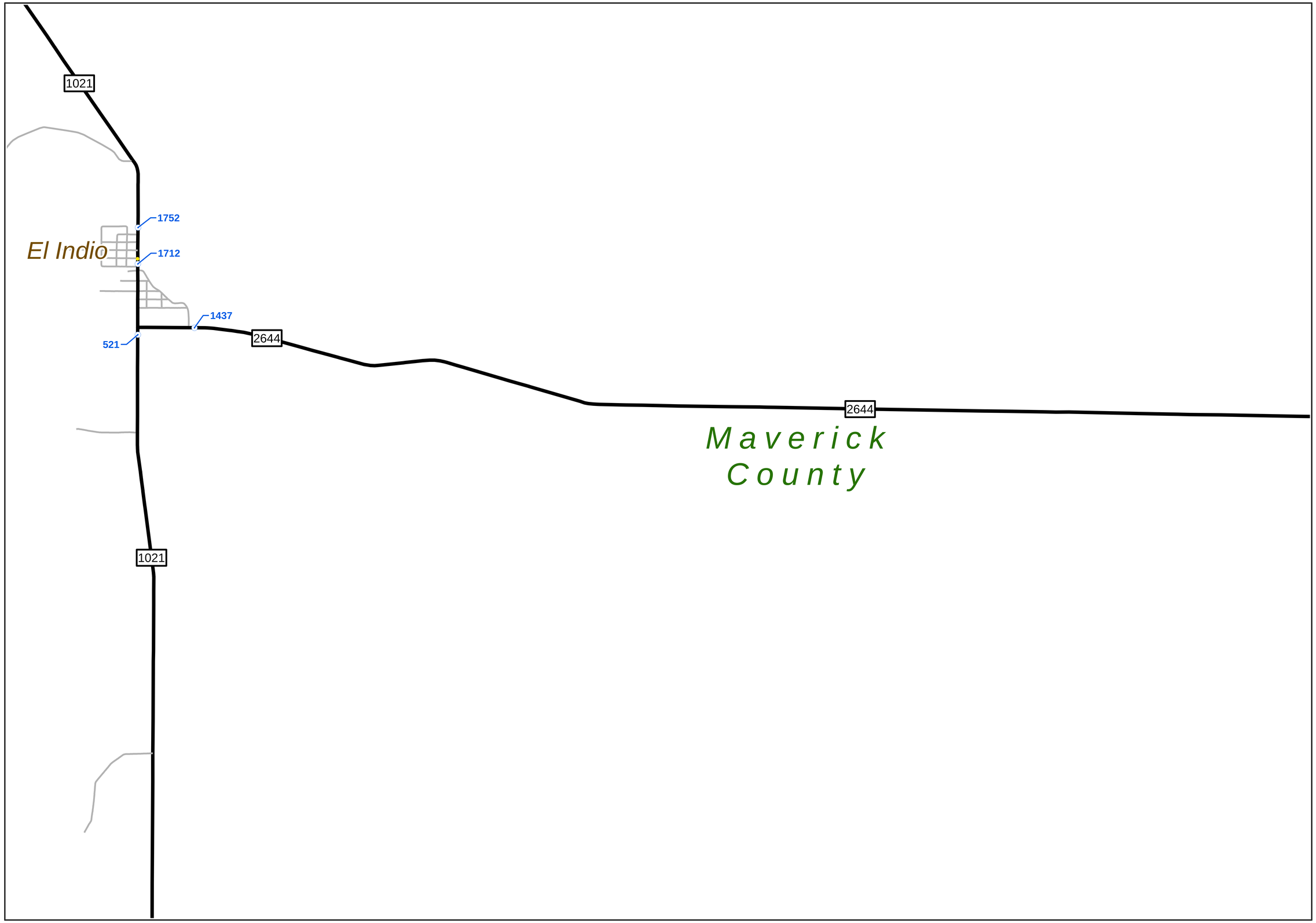

AADT FM SH District
ADT FS SL County
Towns IH SS
Streets PR UA
BF RE UP
BI RM US
BS RR Lakes
BU RS Cities

COPYRIGHT 2014 by the Texas Department of Transportation.
All rights reserved.

NOTICE: This map has been prepared for internal use within the Texas Department of Transportation. Accuracy is limited to the validity of available data.

NOTICE: Volumes shown in red are 24-hour unadjusted axle counts divided by 2. Traffic volumes are not adjusted for trucks or seasonal variations.

Miles
0 1

2013 LAREDO URBAN TRAFFIC MAP

PREPARED BY THE
Texas Department of Transportation
Transportation Planning and Programming Division
IN COOPERATION WITH THE
U.S. Department of Transportation

N

Texas Department of Transportation

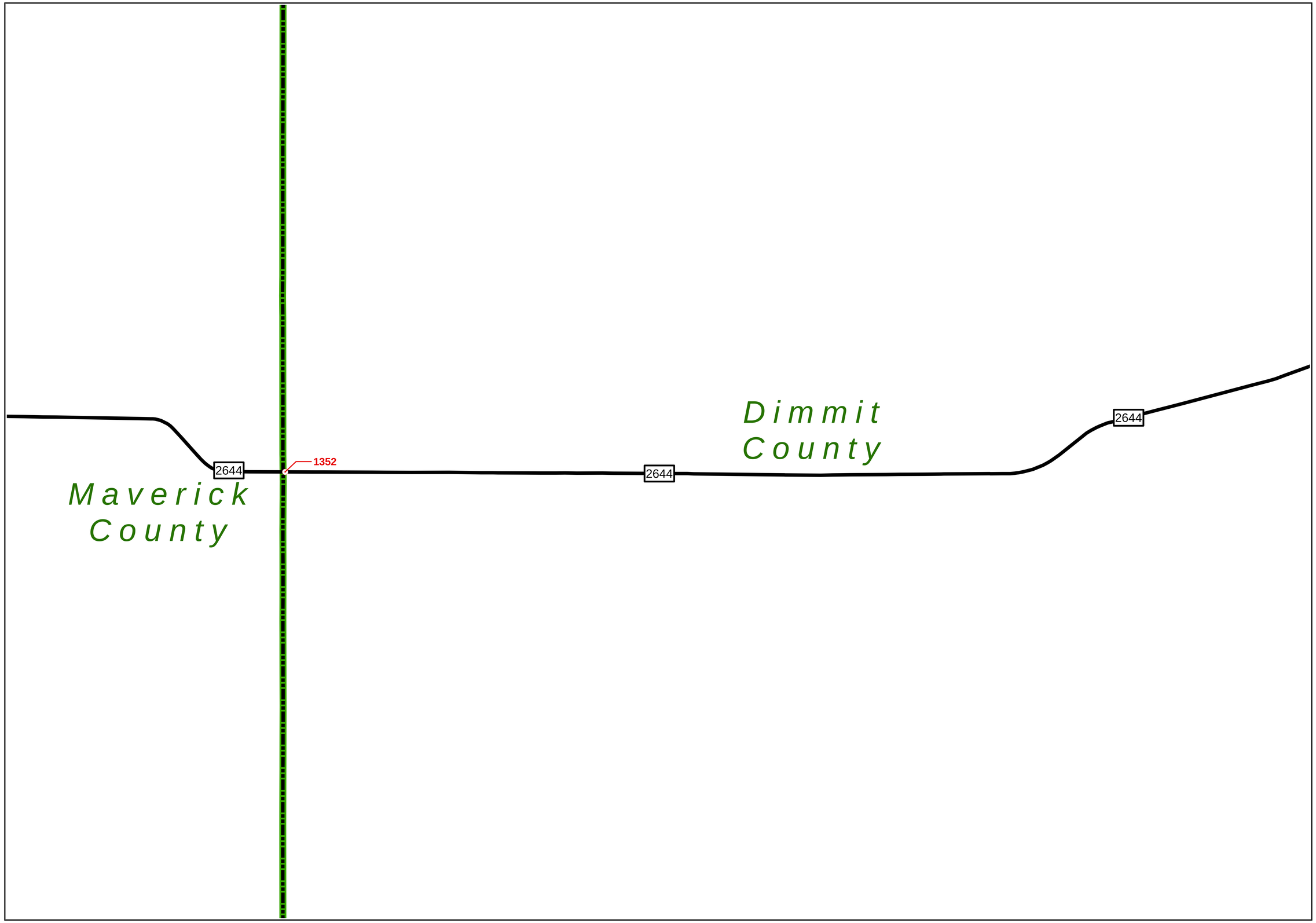

AADT FM SH District
ADT FS SL County
Towns IH SS
Streets PR UA
BF RE UP
BI RM US
BS RR Lakes
BU RS Cities

COPYRIGHT 2014 by the Texas Department of Transportation. All rights reserved.

NOTICE: This map has been prepared for internal use within the Texas Department of Transportation. Accuracy is limited to the validity of available data.

NOTICE: Volumes shown in red are 24-hour unadjusted axle counts divided by 2. Traffic volumes are not adjusted for trucks or seasonal variations.

Miles
0 1

2013 LAREDO URBAN TRAFFIC MAP

PREPARED BY THE
Texas Department of Transportation
Transportation Planning and Programming Division
IN COOPERATION WITH THE
U.S. Department of Transportation

N

Texas Department of Transportation

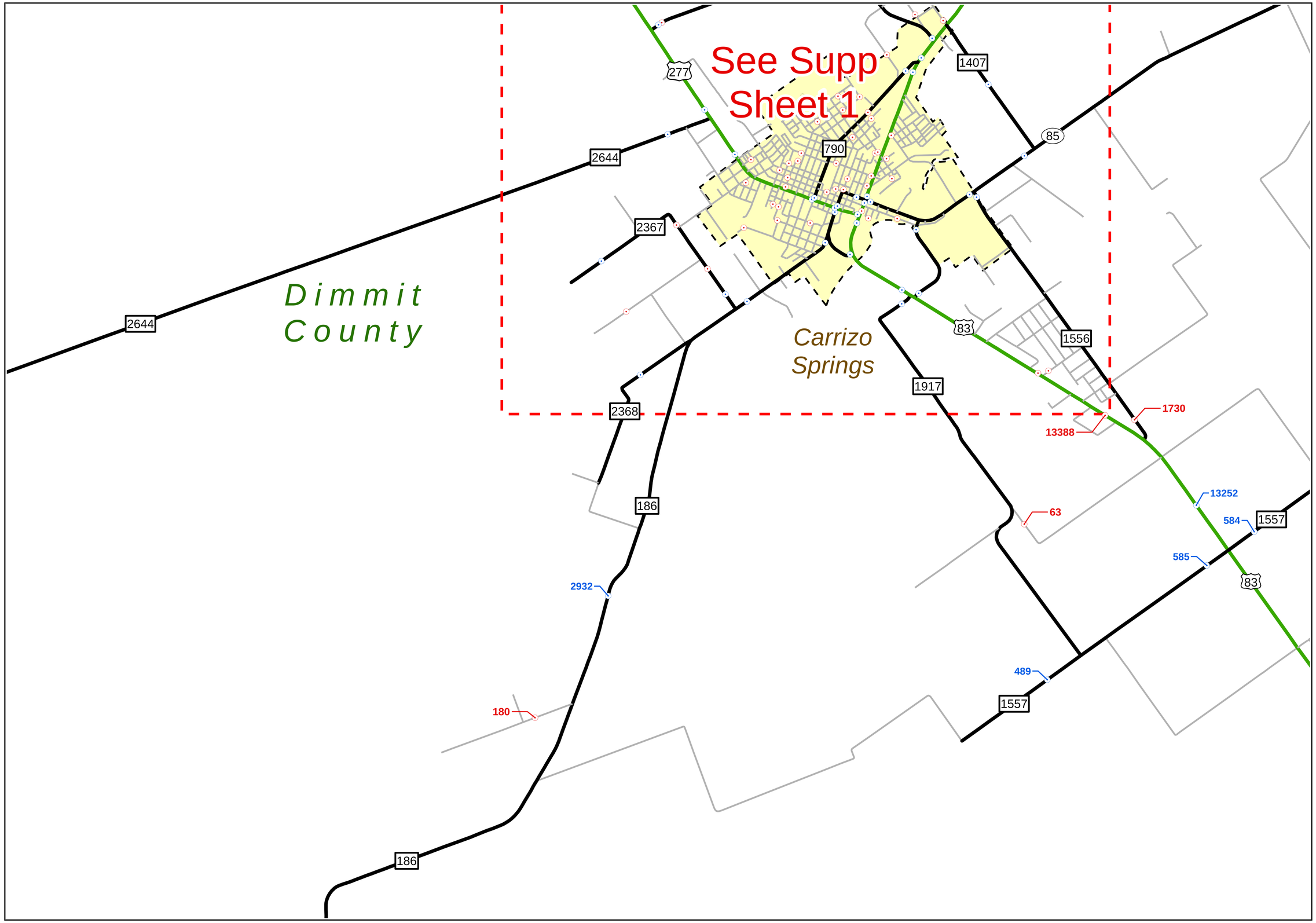

AADT — FM — SH — District
ADT — FS — SL — County
Towns — IH — SS
Streets — PR — UA
BF — RE — UP
BI — RM — US
BS — RR — Lakes
BU — RS — Cities

COPYRIGHT 2014 by the Texas Department of Transportation.
All rights reserved.

NOTICE: This map has been prepared for internal use within the Texas Department of Transportation. Accuracy is limited to the validity of available data.

NOTICE: Volumes shown in red are 24-hour unadjusted axle counts divided by 2. Traffic volumes are not adjusted for trucks or seasonal variations.

Miles
0 1

2013 LAREDO URBAN TRAFFIC MAP

PREPARED BY THE
Texas Department of Transportation
Transportation Planning and Programming Division
IN COOPERATION WITH THE
U.S. Department of Transportation

N

Texas Department of Transportation

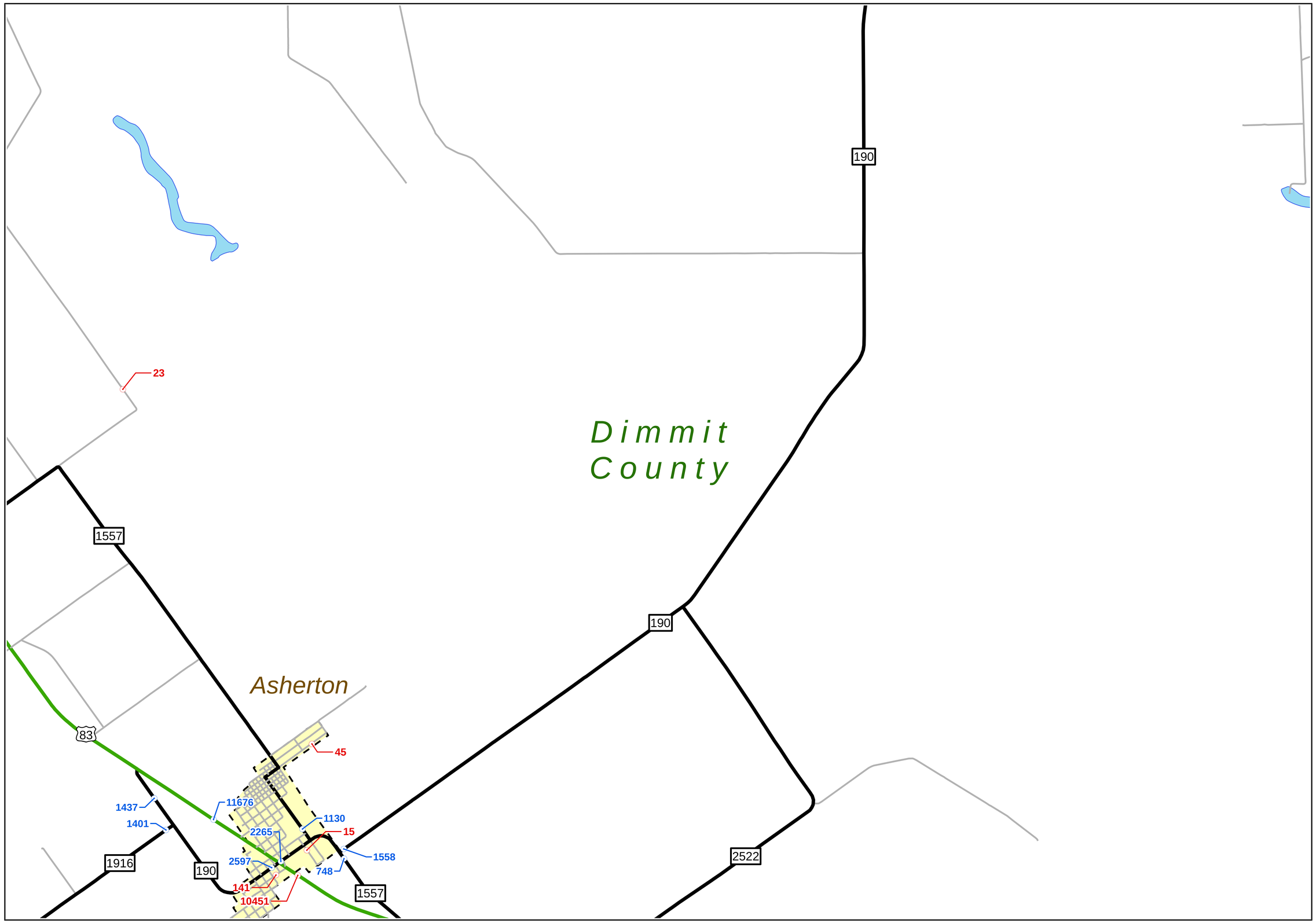

AADT — FM — SH — District
ADT — FS — SL — County
Towns — IH — SS
Streets — PR — UA
BF — RE — UP
BI — RM — US
BS — RR — Lakes
BU — RS — Cities

COPYRIGHT 2014 by the Texas Department of Transportation. All rights reserved.

NOTICE: This map has been prepared for internal use within the Texas Department of Transportation. Accuracy is limited to the validity of available data.

NOTICE: Volumes shown in red are 24-hour unadjusted axle counts divided by 2. Traffic volumes are not adjusted for trucks or seasonal variations.

Miles
0 1

2013 LAREDO URBAN TRAFFIC MAP

PREPARED BY THE
Texas Department of Transportation
Transportation Planning and Programming Division
IN COOPERATION WITH THE
U.S. Department of Transportation

N

Texas Department of Transportation

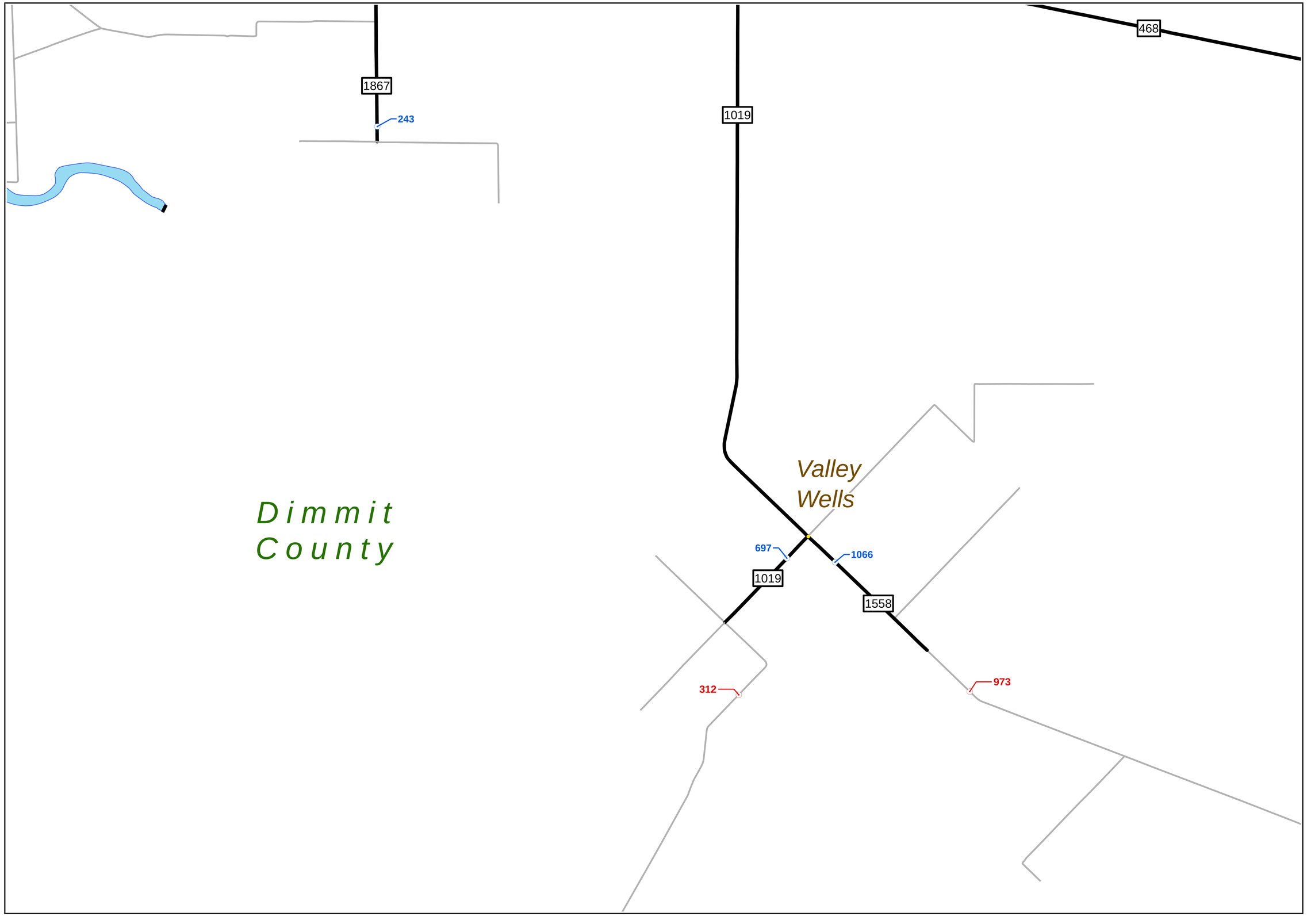

AADT — FM — SH — District
ADT — FS — SL — County
Towns — IH — SS
Streets — PR — UA
BF — RE — UP
BI — RM — US
BS — RR — Lakes
BU — RS — Cities

COPYRIGHT 2014 by the Texas Department of Transportation. All rights reserved.

NOTICE: This map has been prepared for internal use within the Texas Department of Transportation. Accuracy is limited to the validity of available data.

NOTICE: Volumes shown in red are 24-hour unadjusted axle counts divided by 2. Traffic volumes are not adjusted for trucks or seasonal variations.

Miles
0 1

2013 LAREDO URBAN TRAFFIC MAP

PREPARED BY THE
Texas Department of Transportation
Transportation Planning and Programming Division
IN COOPERATION WITH THE
U.S. Department of Transportation

N

Texas Department of Transportation

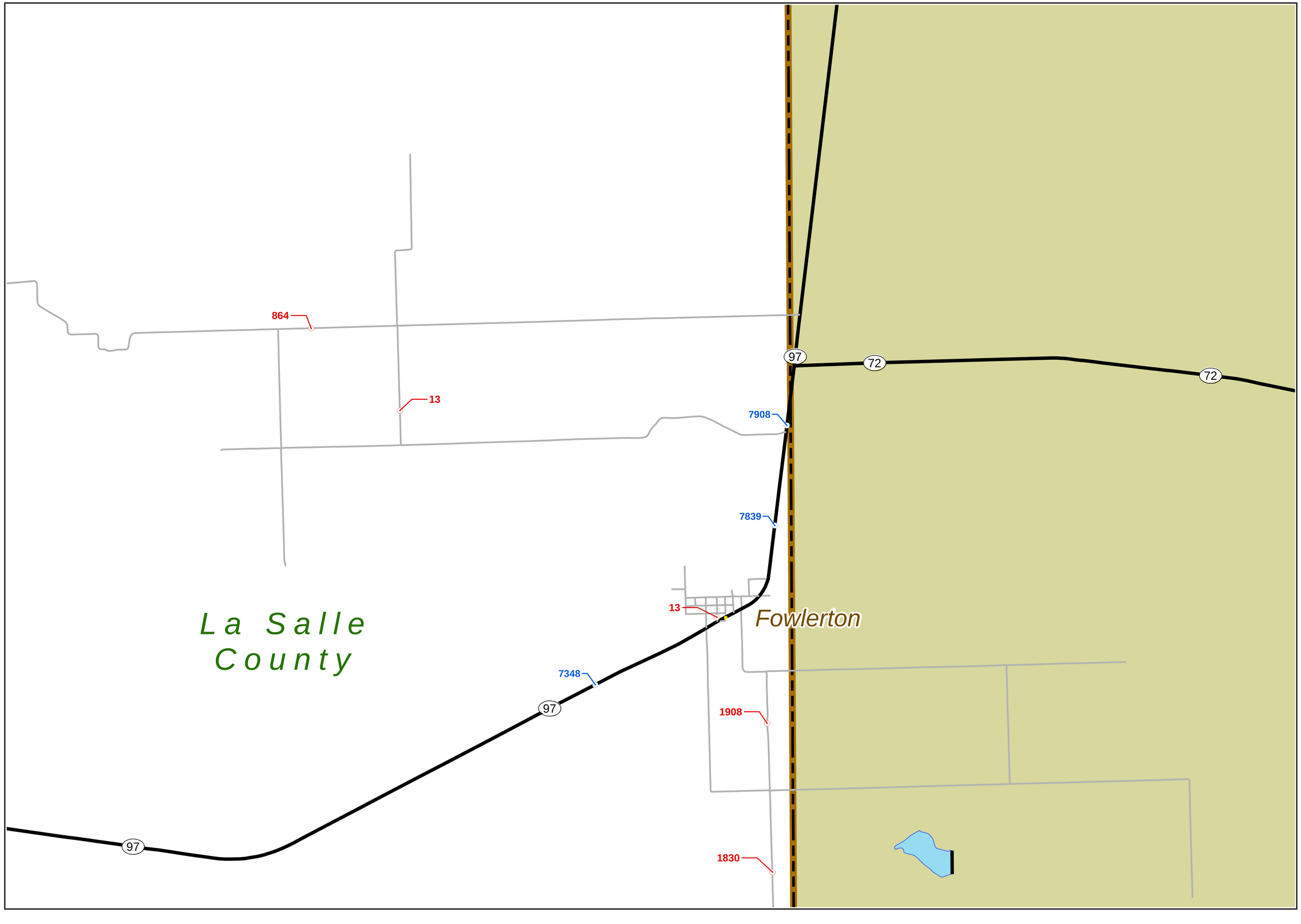

AADT — FM — SH — District
ADT — FS — SL — County
Towns — IH — SS
Streets — PR — UA
BF — RE — UP
BI — RM — US
BS — RR — Lakes
BU — RS — Cities

COPYRIGHT 2014 by the Texas Department of Transportation. All rights reserved.

NOTICE: This map has been prepared for internal use within the Texas Department of Transportation. Accuracy is limited to the validity of available data.

NOTICE: Volumes shown in red are 24-hour unadjusted axle counts divided by 2. Traffic volumes are not adjusted for trucks or seasonal variations.

Miles
0 1

2013 LAREDO URBAN TRAFFIC MAP

PREPARED BY THE
Texas Department of Transportation
Transportation Planning and Programming Division
IN COOPERATION WITH THE
U.S. Department of Transportation

N

Texas Department of Transportation

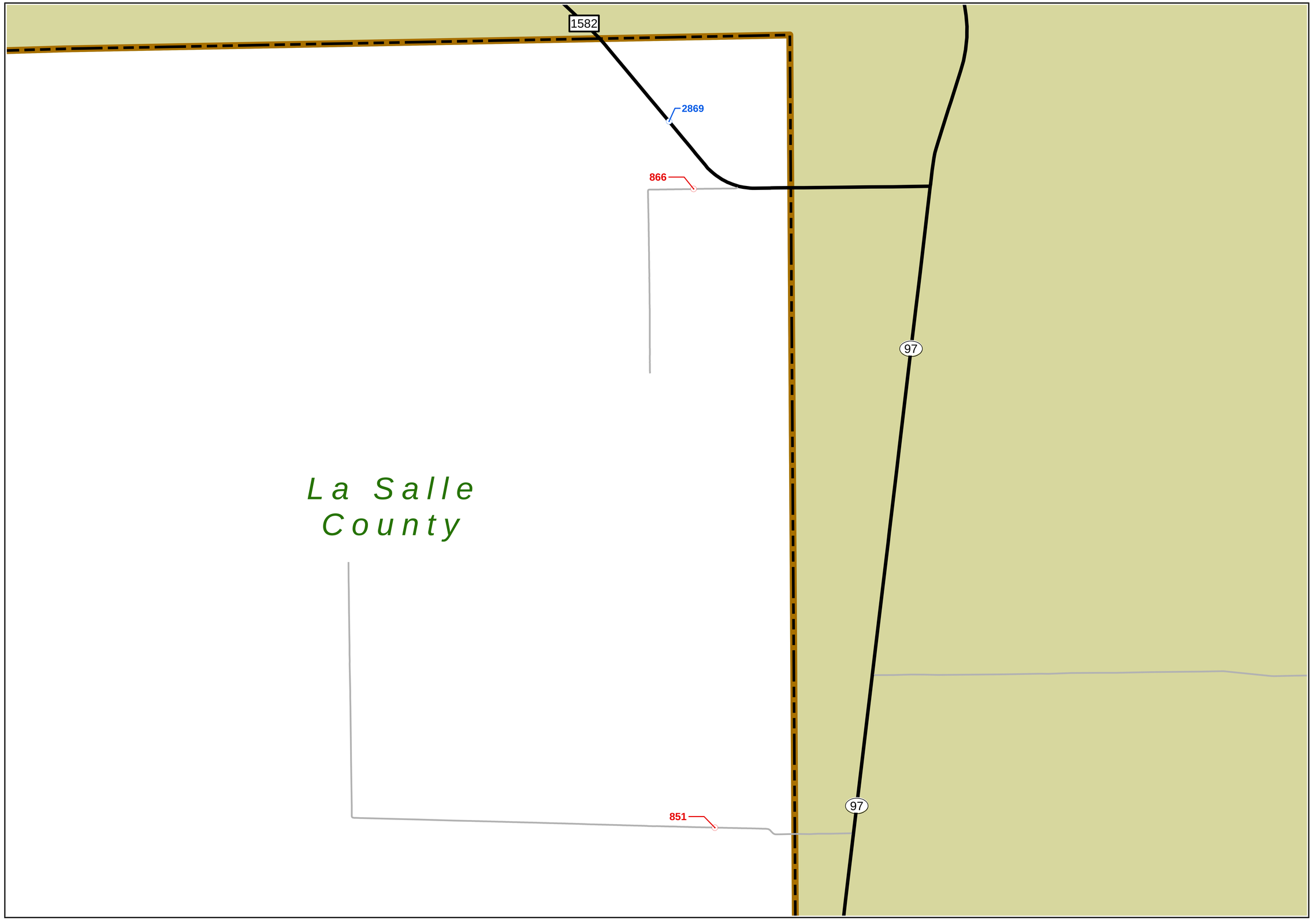

AADT — FM — SH — District
ADT — FS — SL — County
Towns — IH — SS
Streets — PR — UA
BF — RE — UP
BI — RM — US
BS — RR — Lakes
BU — RS — Cities

COPYRIGHT 2014 by the Texas Department of Transportation.
All rights reserved.

NOTICE: This map has been prepared for internal use within the Texas Department of Transportation. Accuracy is limited to the validity of available data.

NOTICE: Volumes shown in red are 24-hour unadjusted axle counts divided by 2. Traffic volumes are not adjusted for trucks or seasonal variations.

Miles
0 1

2013 LAREDO URBAN TRAFFIC MAP

PREPARED BY THE
Texas Department of Transportation
Transportation Planning and Programming Division
IN COOPERATION WITH THE
U.S. Department of Transportation

N

Texas Department of Transportation

San Antonio District

La Salle
County

AADT — FM — SH — District
ADT — FS — SL — County
Towns — IH — SS
Streets — PR — UA
BF — RE — UP
BI — RM — US
BS — RR — Lakes
BU — RS — Cities

COPYRIGHT 2014 by the Texas Department of Transportation.
All rights reserved.

NOTICE: This map has been prepared for internal use within the Texas Department of Transportation. Accuracy is limited to the validity of available data.

NOTICE: Volumes shown in red are 24-hour unadjusted axle counts divided by 2. Traffic volumes are not adjusted for trucks or seasonal variations.

Miles
0 1

2013 LAREDO URBAN TRAFFIC MAP

PREPARED BY THE
Texas Department of Transportation
Transportation Planning and Programming Division
IN COOPERATION WITH THE
U.S. Department of Transportation

N

Texas Department of Transportation

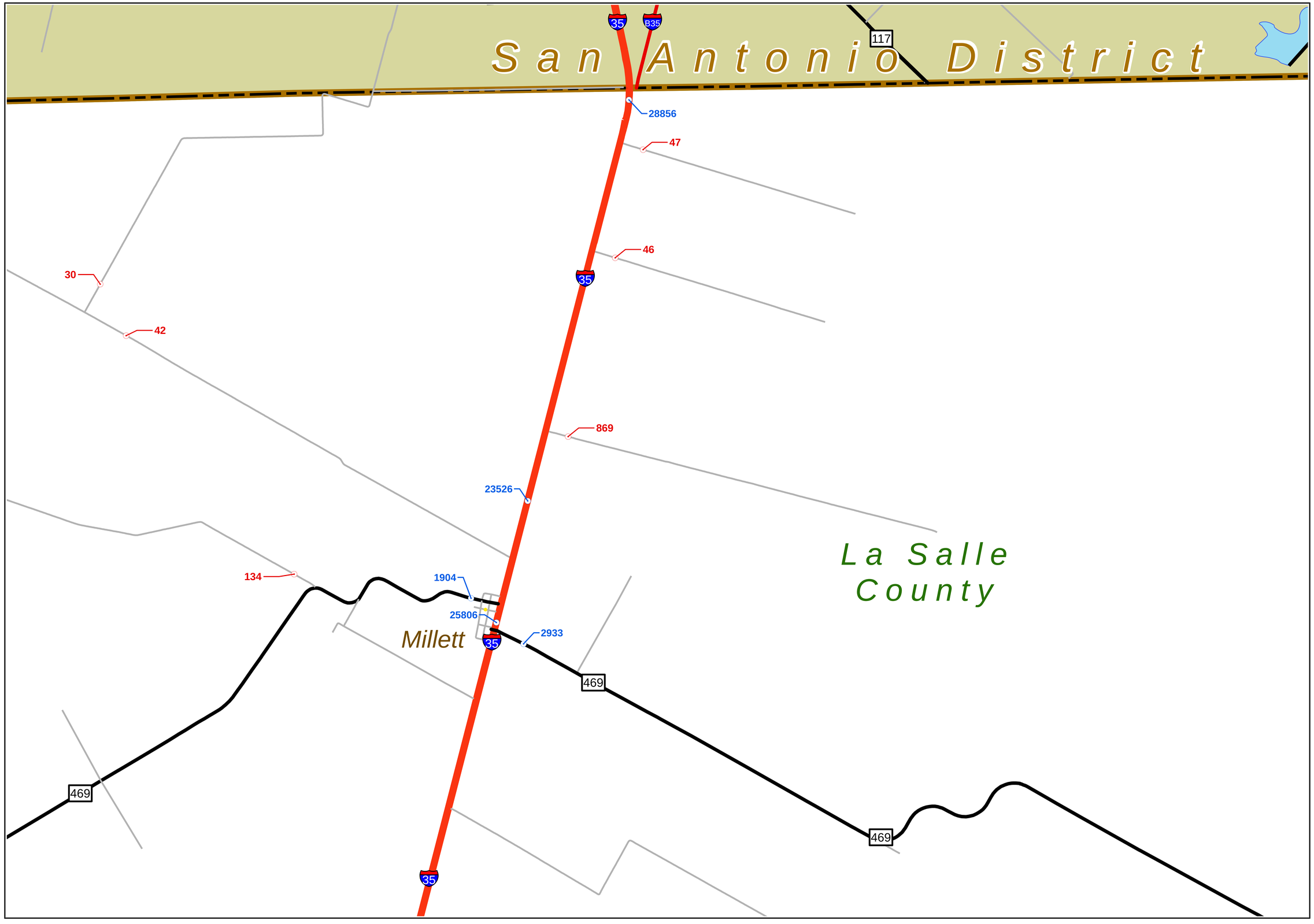

AADT — FM — SH — District
ADT — FS — SL — County
Towns — IH — SS
Streets — PR — UA
BF — RE — UP
BI — RM — US
BS — RR — Lakes
BU — RS — Cities

COPYRIGHT 2014 by the Texas Department of Transportation. All rights reserved.

NOTICE: This map has been prepared for internal use within the Texas Department of Transportation. Accuracy is limited to the validity of available data.

NOTICE: Volumes shown in red are 24-hour unadjusted axle counts divided by 2. Traffic volumes are not adjusted for trucks or seasonal variations.

Miles
0 1

2013 LAREDO URBAN TRAFFIC MAP

PREPARED BY THE
Texas Department of Transportation
Transportation Planning and Programming Division
IN COOPERATION WITH THE
U.S. Department of Transportation

N

Texas Department of Transportation

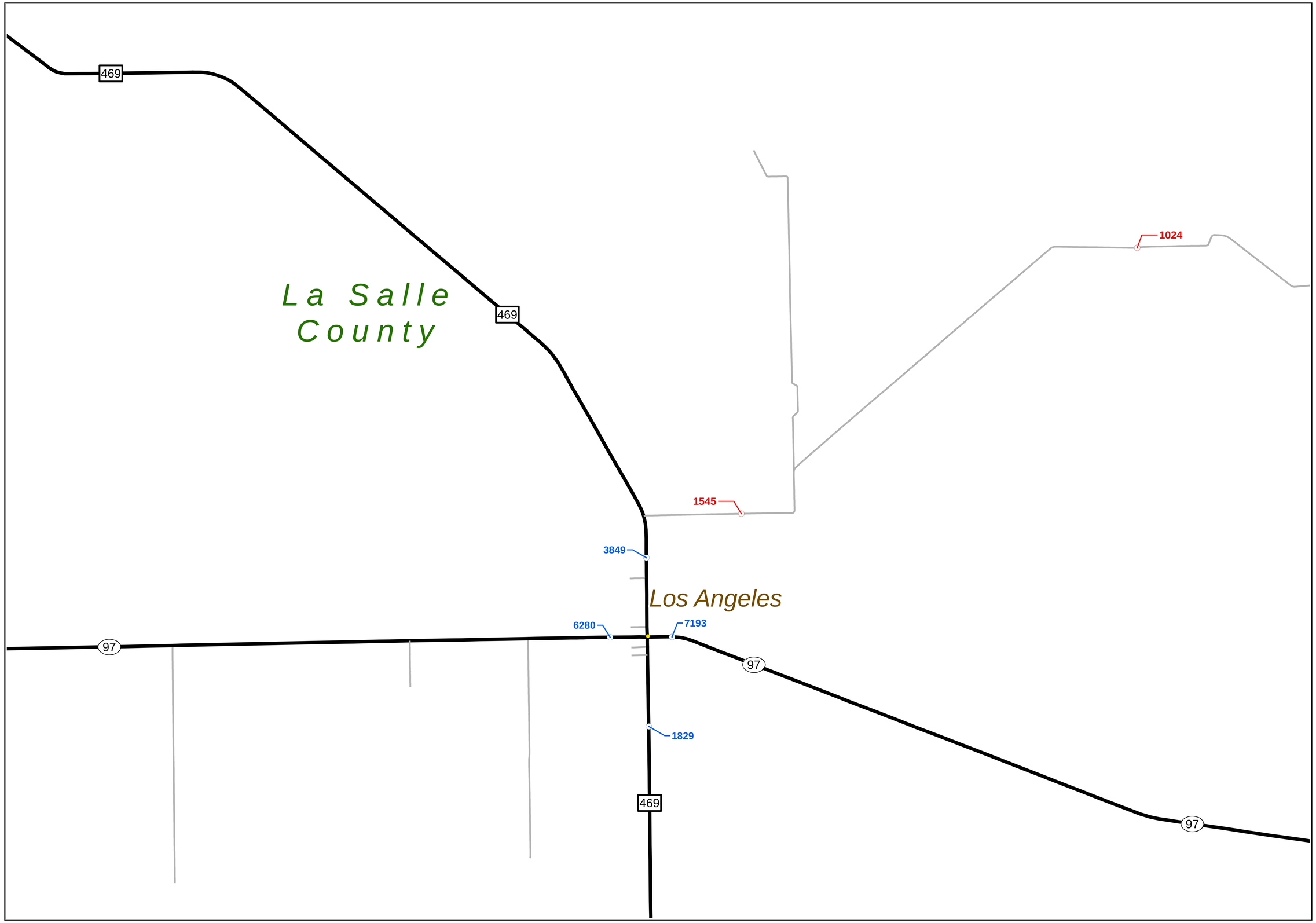

AADT FM SH District
ADT FS SL County
Towns IH SS
Streets PR UA
BF RE UP
BI RM US
BS RR Lakes
BU RS Cities

COPYRIGHT 2014 by the Texas Department of Transportation.
All rights reserved.

NOTICE: This map has been prepared for internal use within the Texas Department of Transportation. Accuracy is limited to the validity of available data.

NOTICE: Volumes shown in red are 24-hour unadjusted axle counts divided by 2. Traffic volumes are not adjusted for trucks or seasonal variations.

Miles
0 1

2013 LAREDO URBAN TRAFFIC MAP

PREPARED BY THE
Texas Department of Transportation
Transportation Planning and Programming Division
IN COOPERATION WITH THE
U.S. Department of Transportation

N

Texas Department of Transportation

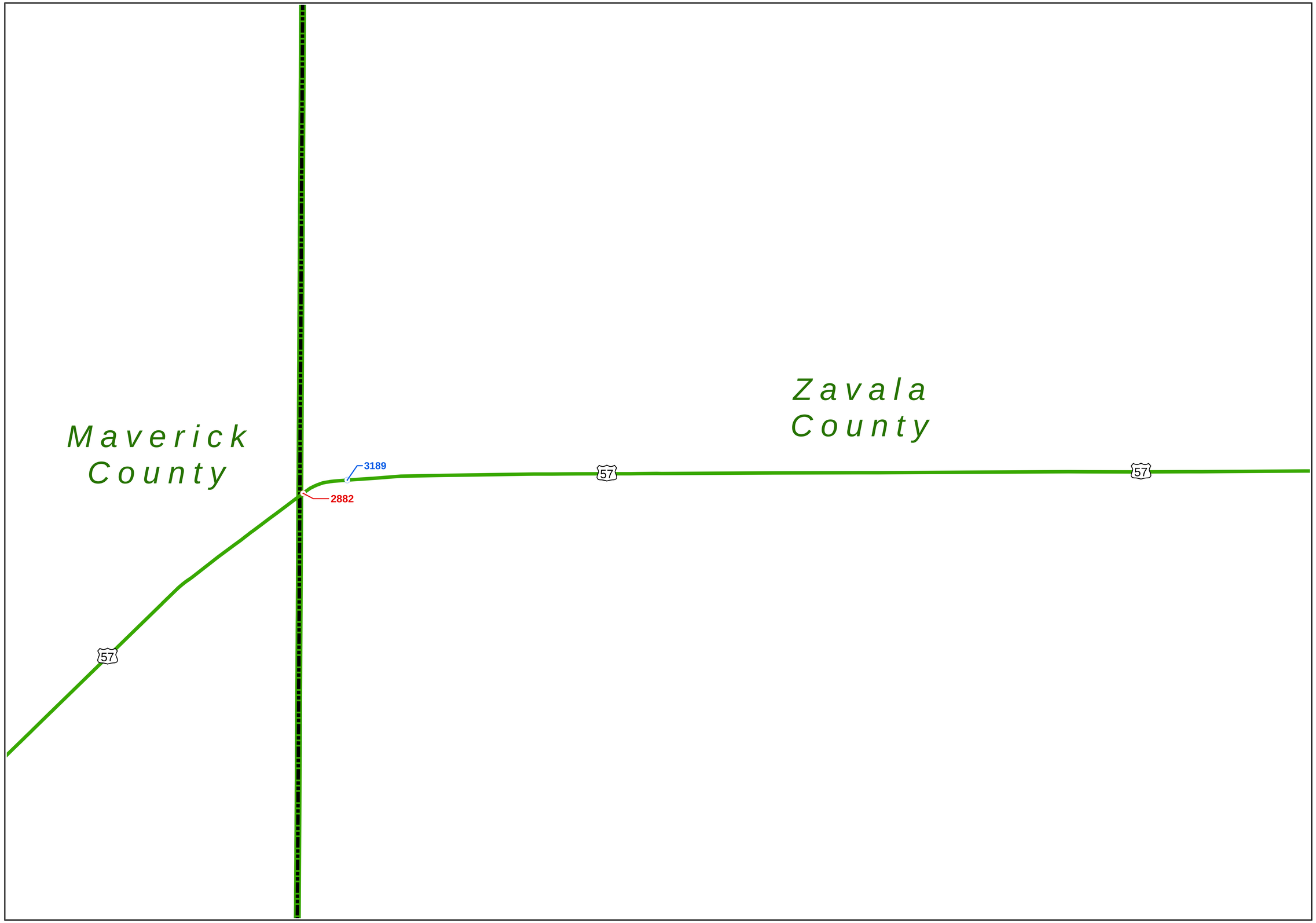

AADT — FM — SH — District
ADT — FS — SL — County
Towns — IH — SS
Streets — PR — UA
BF — RE — UP
BI — RM — US
BS — RR — Lakes
BU — RS — Cities

COPYRIGHT 2014 by the Texas Department of Transportation. All rights reserved.

NOTICE: This map has been prepared for internal use within the Texas Department of Transportation. Accuracy is limited to the validity of available data.

NOTICE: Volumes shown in red are 24-hour unadjusted axle counts divided by 2. Traffic volumes are not adjusted for trucks or seasonal variations.

Miles
0 1

2013 LAREDO URBAN TRAFFIC MAP

PREPARED BY THE
Texas Department of Transportation
Transportation Planning and Programming Division
IN COOPERATION WITH THE
U.S. Department of Transportation

N

Texas Department of Transportation

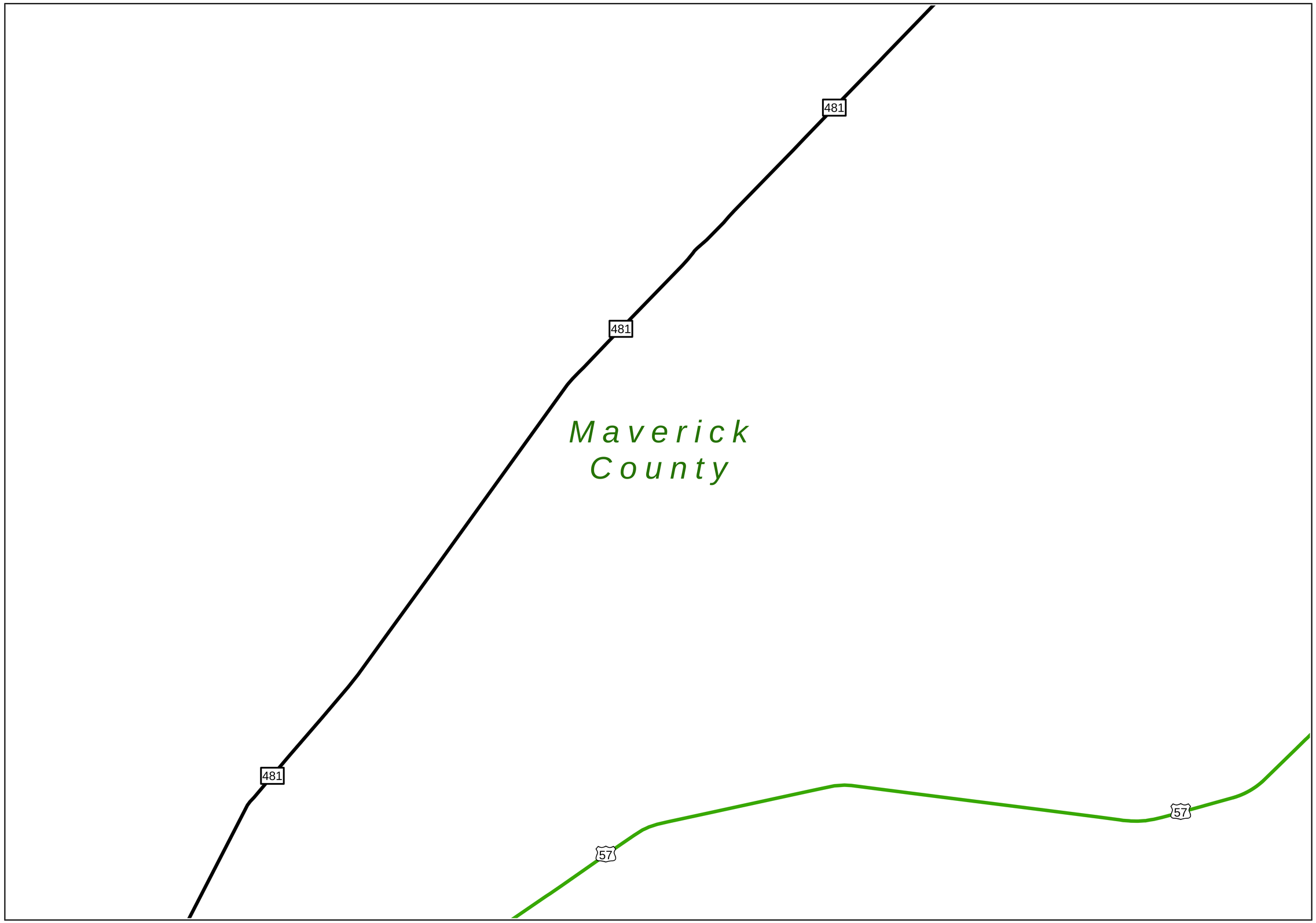

AADT — FM — SH — District
ADT — FS — SL — County
Towns — IH — SS
Streets — PR — UA
BF — RE — UP
BI — RM — US
BS — RR — Lakes
BU — RS — Cities

COPYRIGHT 2014 by the Texas Department of Transportation.
All rights reserved.

NOTICE: This map has been prepared for internal use within the Texas Department of Transportation. Accuracy is limited to the validity of available data.

NOTICE: Volumes shown in red are 24-hour unadjusted axle counts divided by 2. Traffic volumes are not adjusted for trucks or seasonal variations.

Miles
0 1

2013 LAREDO URBAN TRAFFIC MAP

PREPARED BY THE
Texas Department of Transportation
Transportation Planning and Programming Division
IN COOPERATION WITH THE
U.S. Department of Transportation

N

Texas Department of Transportation

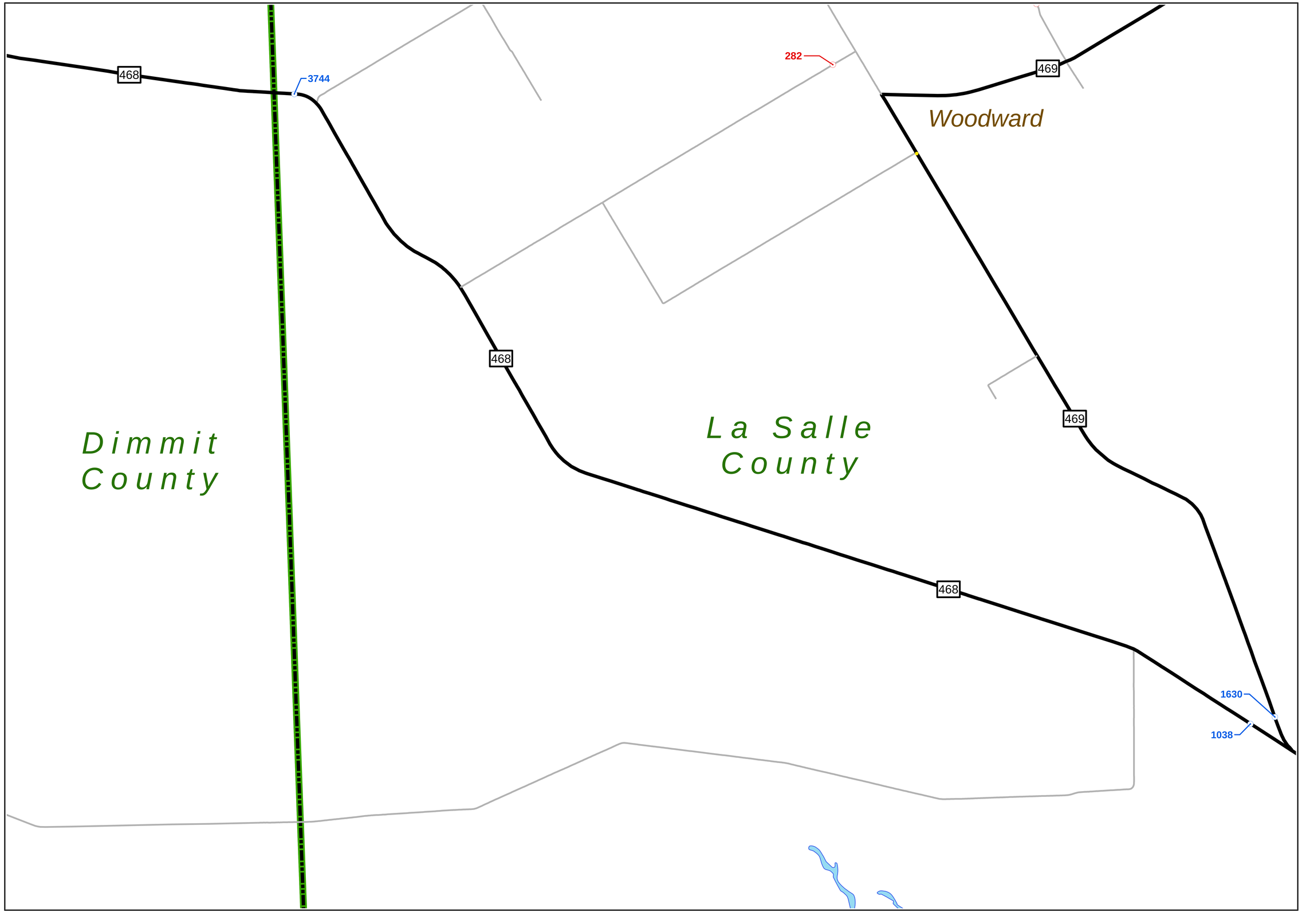

AADT — FM — SH — District
ADT — FS — SL — County
Towns — IH — SS
Streets — PR — UA
BF — RE — UP
BI — RM — US
BS — RR — Lakes
BU — RS — Cities

COPYRIGHT 2014 by the Texas Department of Transportation. All rights reserved.

NOTICE: This map has been prepared for internal use within the Texas Department of Transportation. Accuracy is limited to the validity of available data.

NOTICE: Volumes shown in red are 24-hour unadjusted axle counts divided by 2. Traffic volumes are not adjusted for trucks or seasonal variations.

Miles
0 1

2013 LAREDO URBAN TRAFFIC MAP

PREPARED BY THE
Texas Department of Transportation
Transportation Planning and Programming Division
IN COOPERATION WITH THE
U.S. Department of Transportation

N

Texas Department of Transportation

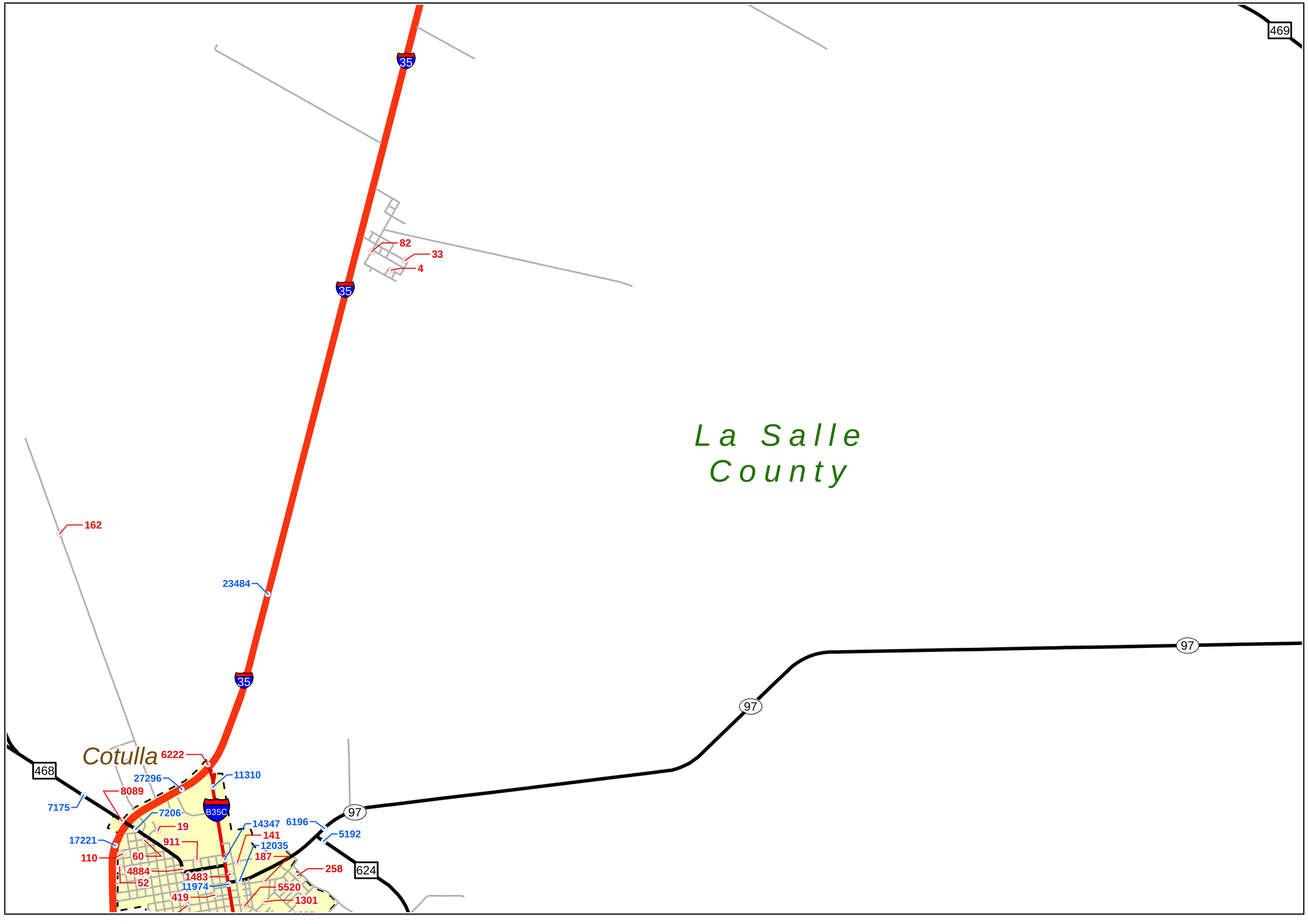

AADT — FM — SH — District
ADT — FS — SL — County
Towns — IH — SS
Streets — PR — UA
BF — RE — UP
BI — RM — US
BS — RR — Lakes
BU — RS — Cities

COPYRIGHT 2014 by the Texas Department of Transportation.
All rights reserved.

NOTICE: This map has been prepared for internal use within the Texas Department of Transportation. Accuracy is limited to the validity of available data.

NOTICE: Volumes shown in red are 24-hour unadjusted axle counts divided by 2. Traffic volumes are not adjusted for trucks or seasonal variations.

Miles
0 1

2013 LAREDO URBAN TRAFFIC MAP

PREPARED BY THE
Texas Department of Transportation
Transportation Planning and Programming Division
IN COOPERATION WITH THE
U.S. Department of Transportation

N

Texas Department of Transportation

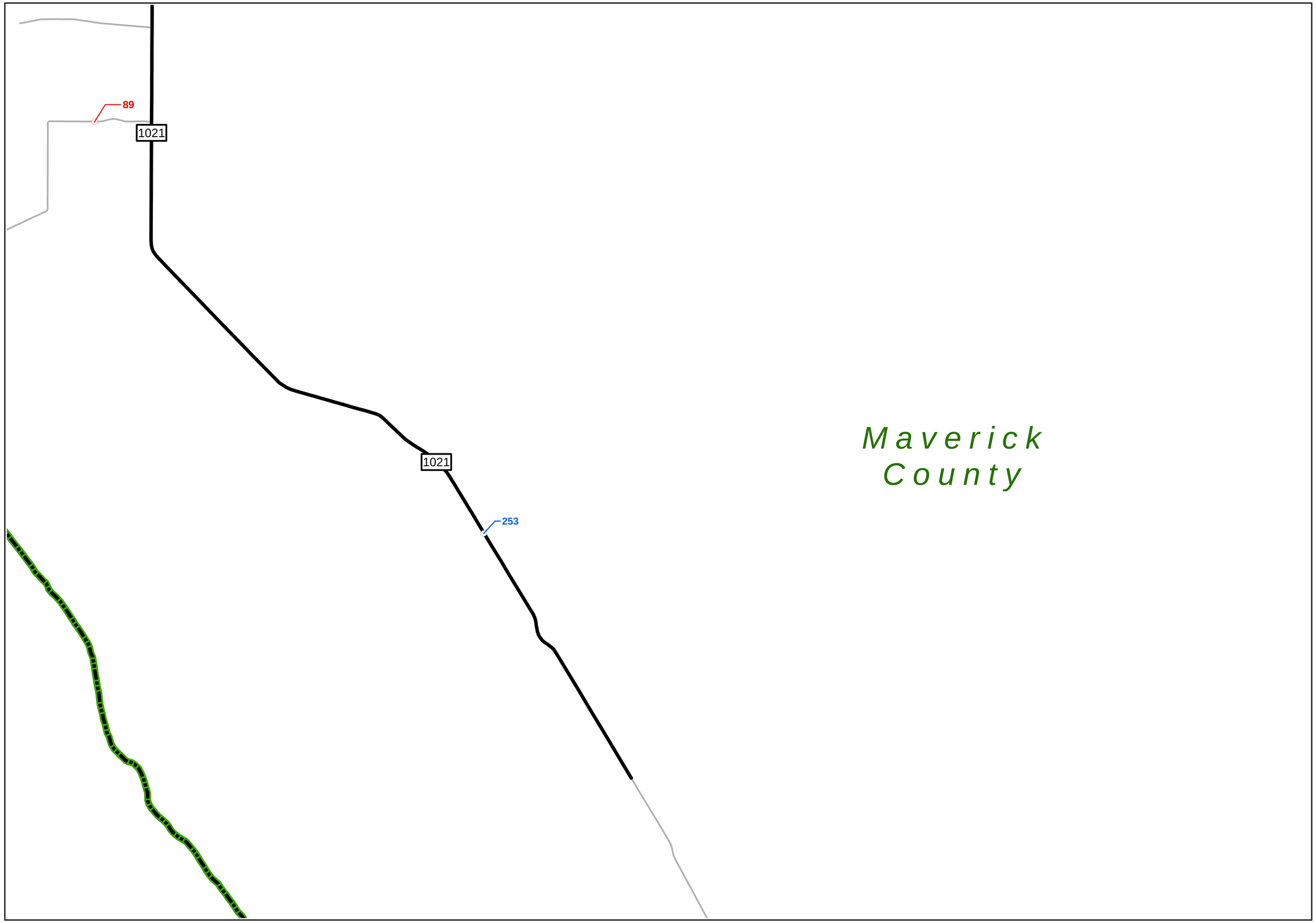

AADT FM SH District
ADT FS SL County
Towns IH SS
Streets PR UA
BF RE UP
BI RM US
BS RR Lakes
BU RS Cities

COPYRIGHT 2014 by the Texas Department of Transportation.
All rights reserved.

NOTICE: This map has been prepared for internal use within the Texas Department of Transportation. Accuracy is limited to the validity of available data.

NOTICE: Volumes shown in red are 24-hour unadjusted axle counts divided by 2. Traffic volumes are not adjusted for trucks or seasonal variations.

Miles
0 1

2013 LAREDO URBAN TRAFFIC MAP

PREPARED BY THE
Texas Department of Transportation
Transportation Planning and Programming Division
IN COOPERATION WITH THE
U.S. Department of Transportation

N

Texas Department of Transportation

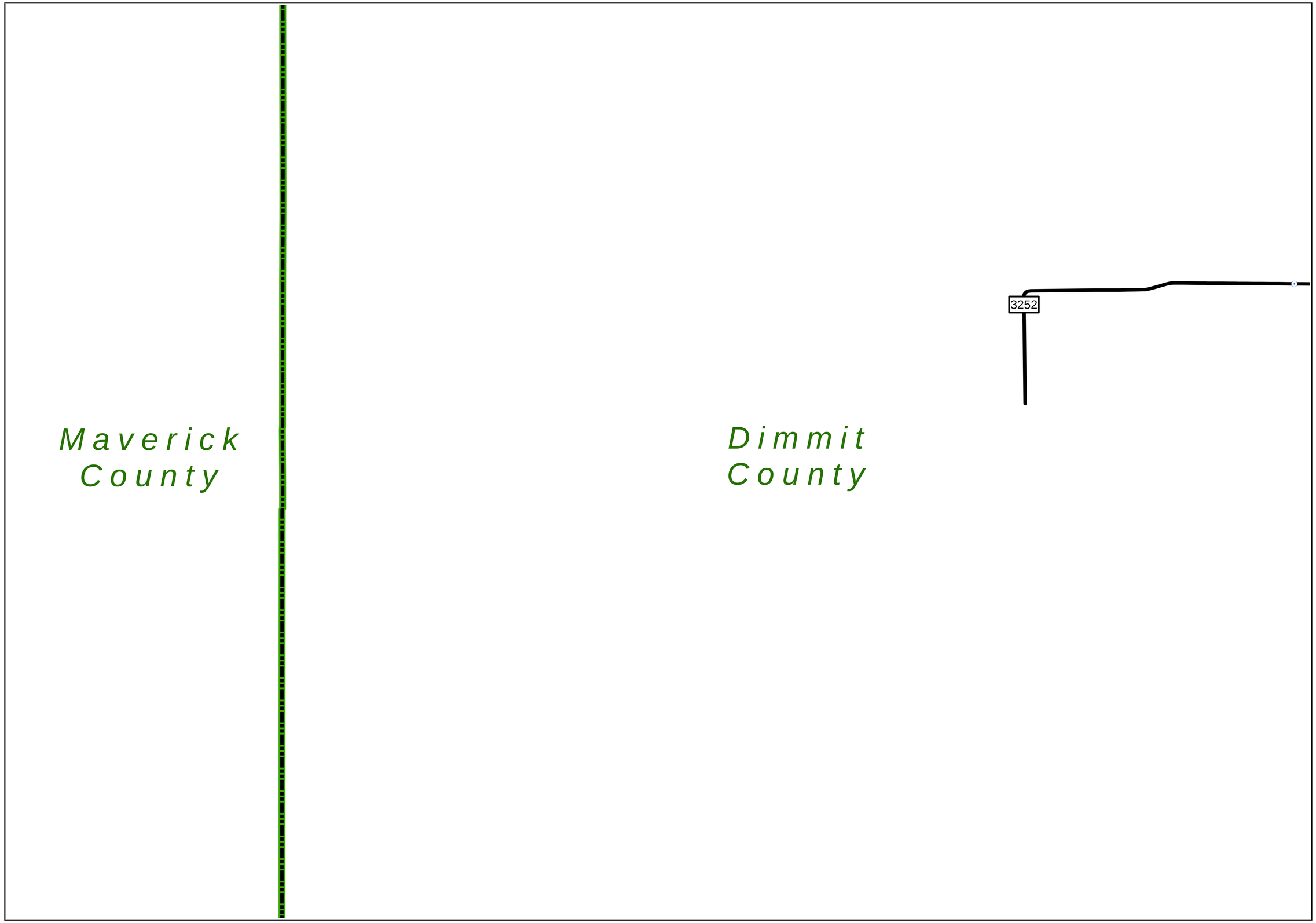

AADT FM SH District
ADT FS SL County
Towns IH SS
Streets PR UA
BF RE UP
BI RM US
BS RR Lakes
BU RS Cities

COPYRIGHT 2014 by the Texas Department of Transportation. All rights reserved.

NOTICE: This map has been prepared for internal use within the Texas Department of Transportation. Accuracy is limited to the validity of available data.

NOTICE: Volumes shown in red are 24-hour unadjusted axle counts divided by 2. Traffic volumes are not adjusted for trucks or seasonal variations.

Miles
0 1

2013 LAREDO URBAN TRAFFIC MAP

PREPARED BY THE
Texas Department of Transportation
Transportation Planning and Programming Division
IN COOPERATION WITH THE
U.S. Department of Transportation

N

Texas Department of Transportation

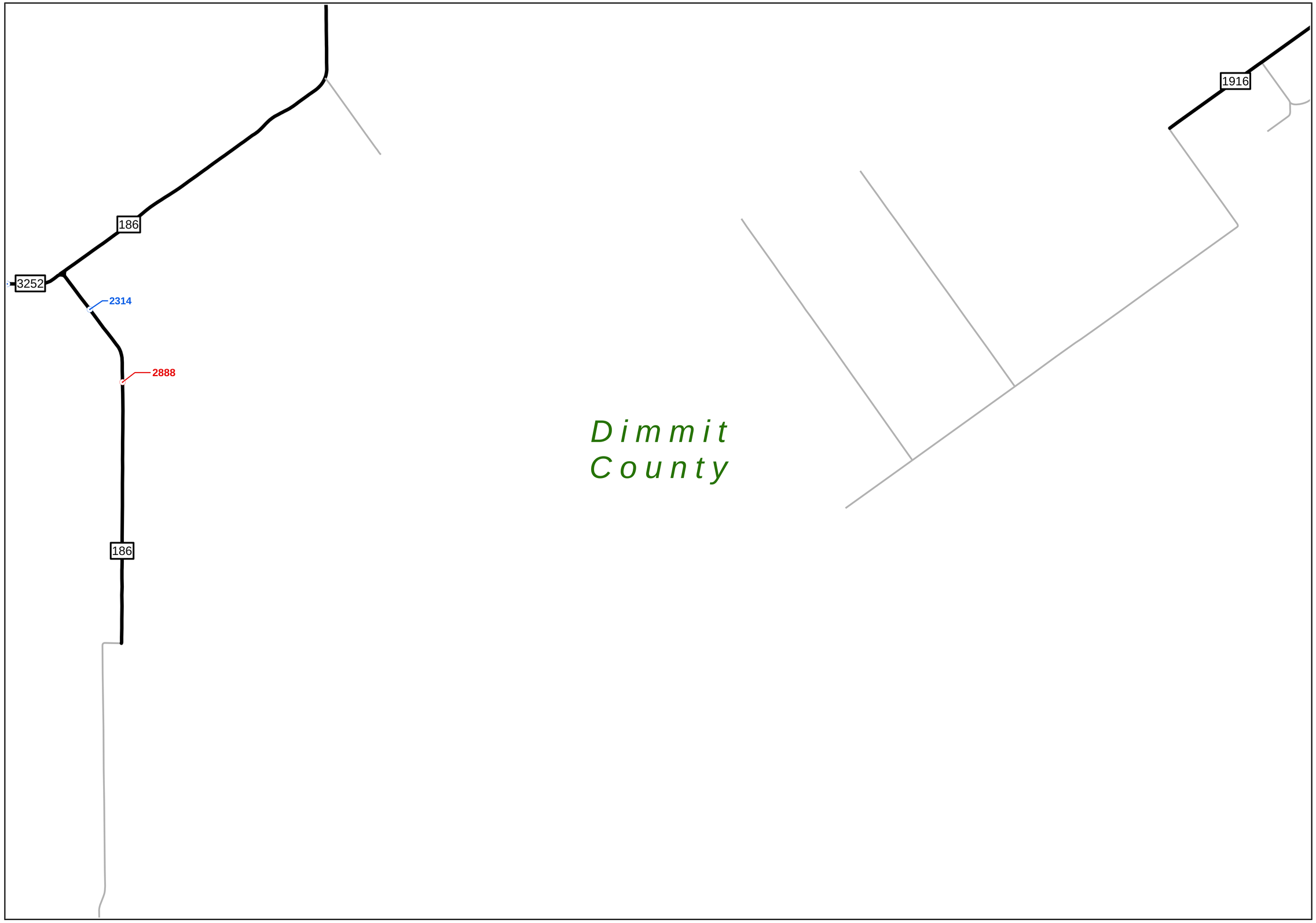

AADT FM SH District
ADT FS SL County
Towns IH SS
Streets PR UA
BF RE UP
BI RM US
BS RR Lakes
BU RS Cities

COPYRIGHT 2014 by the Texas Department of Transportation.
All rights reserved.

NOTICE: This map has been prepared for internal use within the Texas Department of Transportation. Accuracy is limited to the validity of available data.

NOTICE: Volumes shown in red are 24-hour unadjusted axle counts divided by 2. Traffic volumes are not adjusted for trucks or seasonal variations.

Miles
0 1

2013 LAREDO URBAN TRAFFIC MAP

PREPARED BY THE
Texas Department of Transportation
Transportation Planning and Programming Division
IN COOPERATION WITH THE
U.S. Department of Transportation

N

Texas Department of Transportation

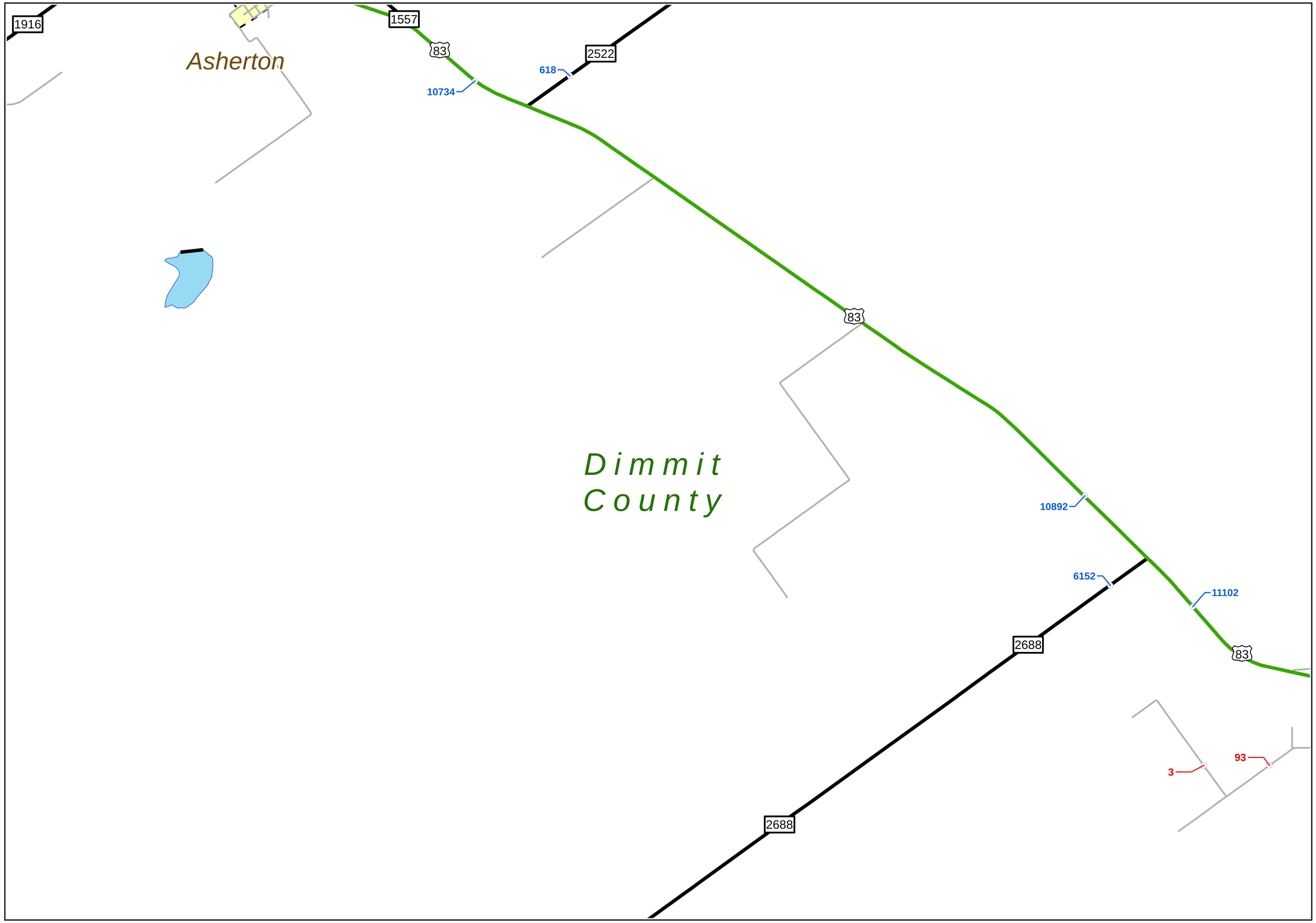

AADT — FM — SH — District
ADT — FS — SL — County
Towns — IH — SS
Streets — PR — UA
BF — RE — UP
BI — RM — US
BS — RR — Lakes
BU — RS — Cities

COPYRIGHT 2014 by the Texas Department of Transportation.
All rights reserved.

NOTICE: This map has been prepared for internal use within the Texas Department of Transportation. Accuracy is limited to the validity of available data.

NOTICE: Volumes shown in red are 24-hour unadjusted axle counts divided by 2. Traffic volumes are not adjusted for trucks or seasonal variations.

Miles
0 1

2013 LAREDO URBAN TRAFFIC MAP

PREPARED BY THE
Texas Department of Transportation
Transportation Planning and Programming Division
IN COOPERATION WITH THE
U.S. Department of Transportation

N

Texas Department of Transportation

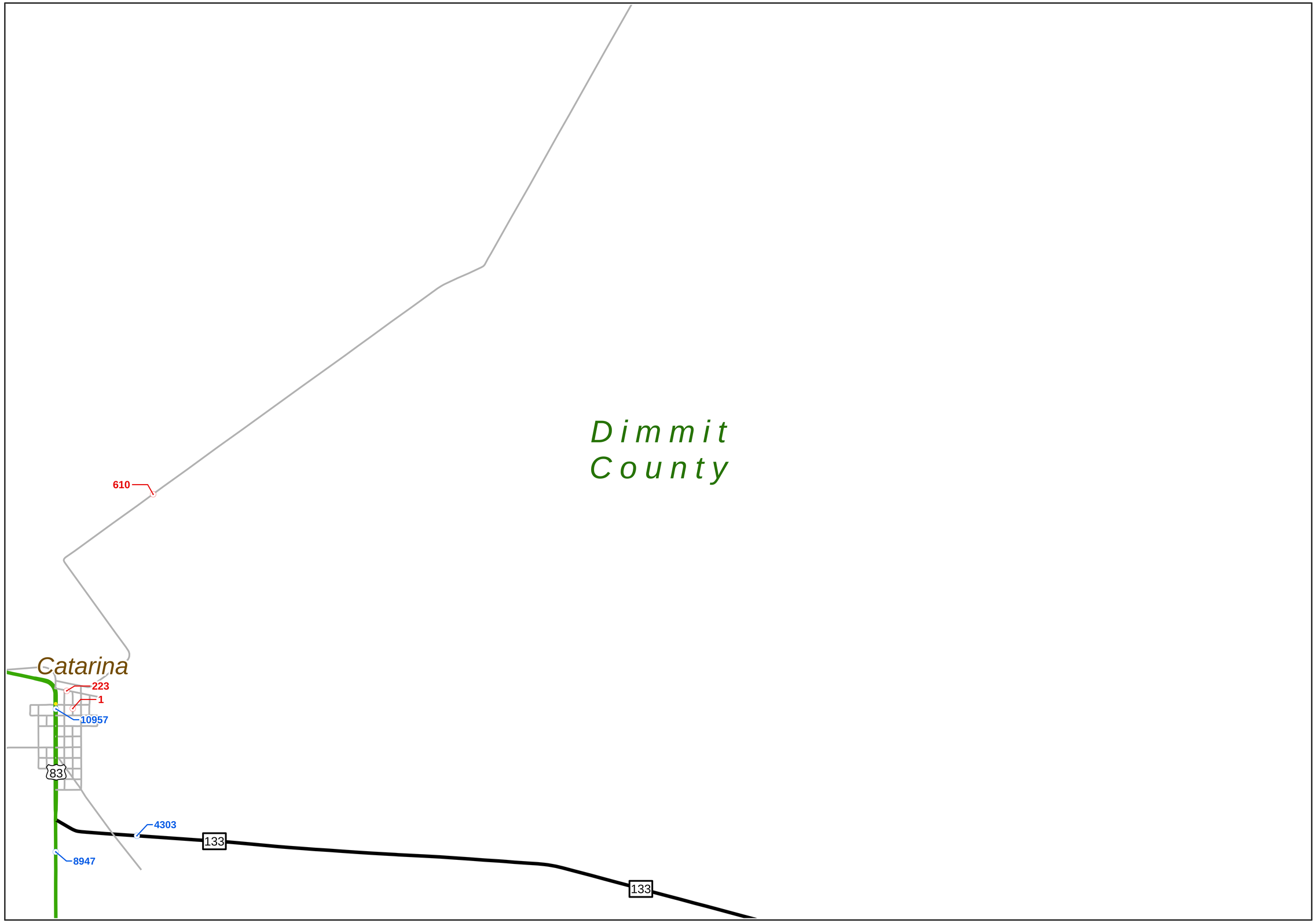

AADT — FM — SH — District
ADT — FS — SL — County
Towns — IH — SS
Streets — PR — UA
BF — RE — UP
BI — RM — US
BS — RR — Lakes
BU — RS — Cities

COPYRIGHT 2014 by the Texas Department of Transportation.
All rights reserved.

NOTICE: This map has been prepared for internal use within the Texas Department of Transportation. Accuracy is limited to the validity of available data.

NOTICE: Volumes shown in red are 24-hour unadjusted axle counts divided by 2. Traffic volumes are not adjusted for trucks or seasonal variations.

Miles
0 1

2013 LAREDO URBAN TRAFFIC MAP

PREPARED BY THE
Texas Department of Transportation
Transportation Planning and Programming Division
IN COOPERATION WITH THE
U.S. Department of Transportation

N

Texas Department of Transportation

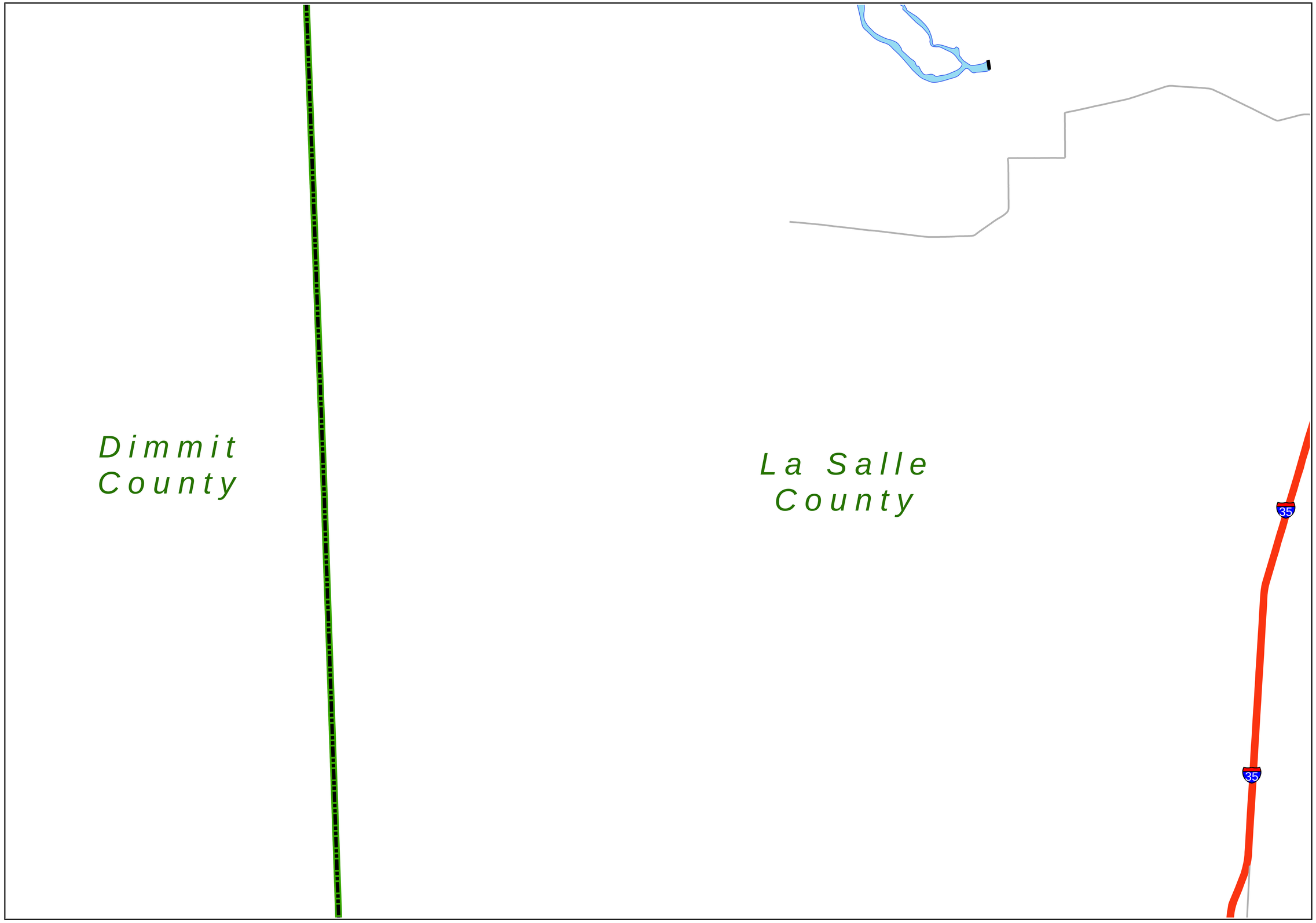

AADT — FM — SH — District
ADT — FS — SL — County
Towns — IH — SS
Streets — PR — UA
BF — RE — UP
BI — RM — US
BS — RR — Lakes
BU — RS — Cities

COPYRIGHT 2014 by the Texas Department of Transportation. All rights reserved.

NOTICE: This map has been prepared for internal use within the Texas Department of Transportation. Accuracy is limited to the validity of available data.

NOTICE: Volumes shown in red are 24-hour unadjusted axle counts divided by 2. Traffic volumes are not adjusted for trucks or seasonal variations.

Miles
0 1

2013 LAREDO URBAN TRAFFIC MAP

PREPARED BY THE
Texas Department of Transportation
Transportation Planning and Programming Division
IN COOPERATION WITH THE
U.S. Department of Transportation

N

Texas Department of Transportation

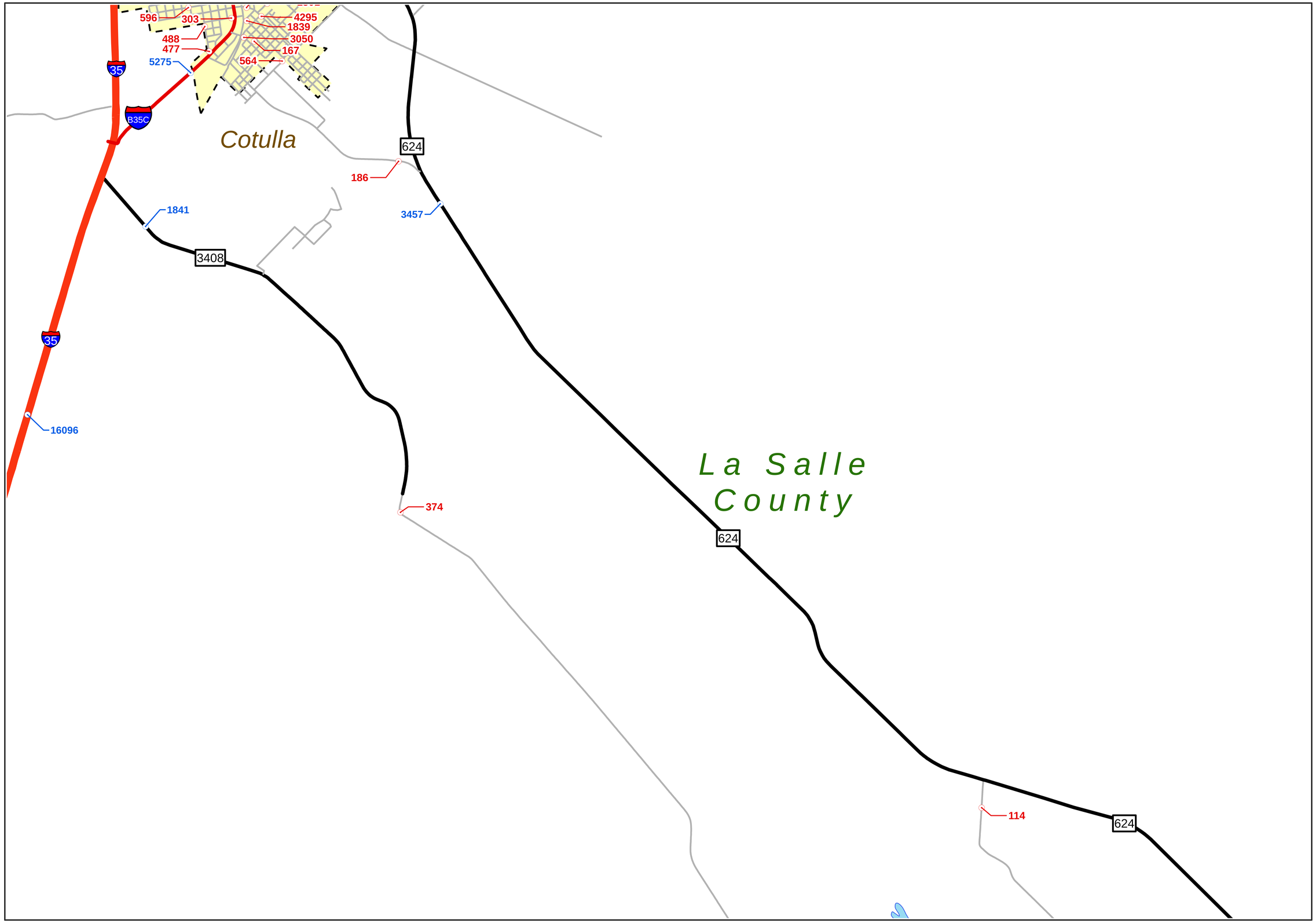

AADT FM SH District
ADT FS SL County
Towns IH SS
Streets PR UA
BF RE UP
BI RM US
BS RR Lakes
BU RS Cities

COPYRIGHT 2014 by the Texas Department of Transportation. All rights reserved.

NOTICE: This map has been prepared for internal use within the Texas Department of Transportation. Accuracy is limited to the validity of available data.

NOTICE: Volumes shown in red are 24-hour unadjusted axle counts divided by 2. Traffic volumes are not adjusted for trucks or seasonal variations.

Miles
0 1

2013 LAREDO URBAN TRAFFIC MAP

PREPARED BY THE
Texas Department of Transportation
Transportation Planning and Programming Division
IN COOPERATION WITH THE
U.S. Department of Transportation

N

Texas Department of Transportation

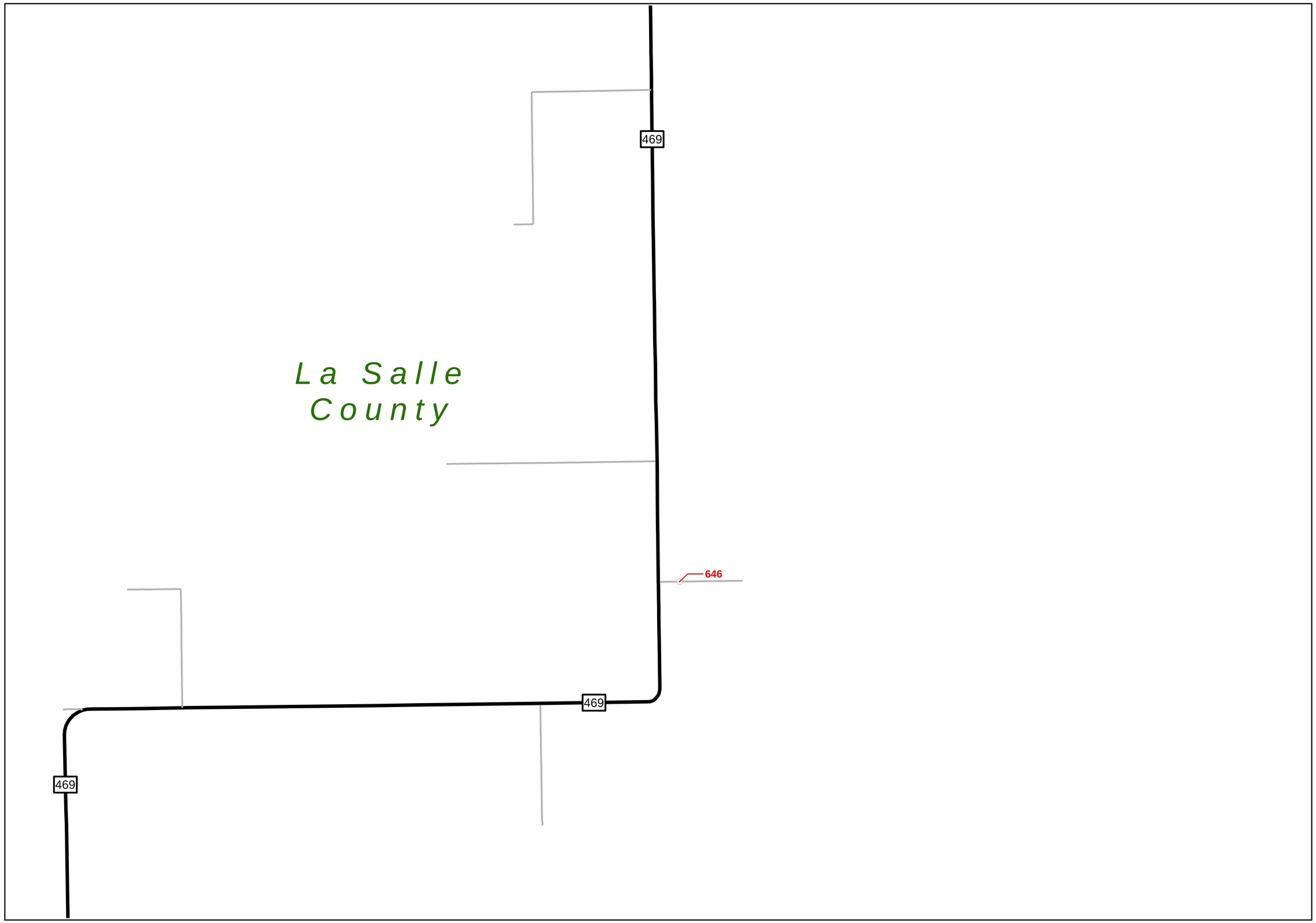

AADT — FM — SH — District
ADT — FS — SL — County
Towns — IH — SS
Streets — PR — UA
BF — RE — UP
BI — RM — US
BS — RR — Lakes
BU — RS — Cities

COPYRIGHT 2014 by the Texas Department of Transportation.
All rights reserved.

NOTICE: This map has been prepared for internal use within the Texas Department of Transportation. Accuracy is limited to the validity of available data.

NOTICE: Volumes shown in red are 24-hour unadjusted axle counts divided by 2. Traffic volumes are not adjusted for trucks or seasonal variations.

Miles
0 1

2013 LAREDO URBAN TRAFFIC MAP

PREPARED BY THE
Texas Department of Transportation
Transportation Planning and Programming Division
IN COOPERATION WITH THE
U.S. Department of Transportation

N

Texas Department of Transportation



AADT — FM — SH — District
ADT — FS — SL — County
Towns — IH — SS
Streets — PR — UA
BF — RE — UP
BI — RM — US
BS — RR — Lakes
BU — RS — Cities

COPYRIGHT 2014 by the Texas Department of Transportation.
All rights reserved.

NOTICE: This map has been prepared for internal use within the Texas Department of Transportation. Accuracy is limited to the validity of available data.

NOTICE: Volumes shown in red are 24-hour unadjusted axle counts divided by 2. Traffic volumes are not adjusted for trucks or seasonal variations.

Miles
0 1

2013 LAREDO URBAN TRAFFIC MAP

PREPARED BY THE
Texas Department of Transportation
Transportation Planning and Programming Division
IN COOPERATION WITH THE
U.S. Department of Transportation

N

Texas Department of Transportation

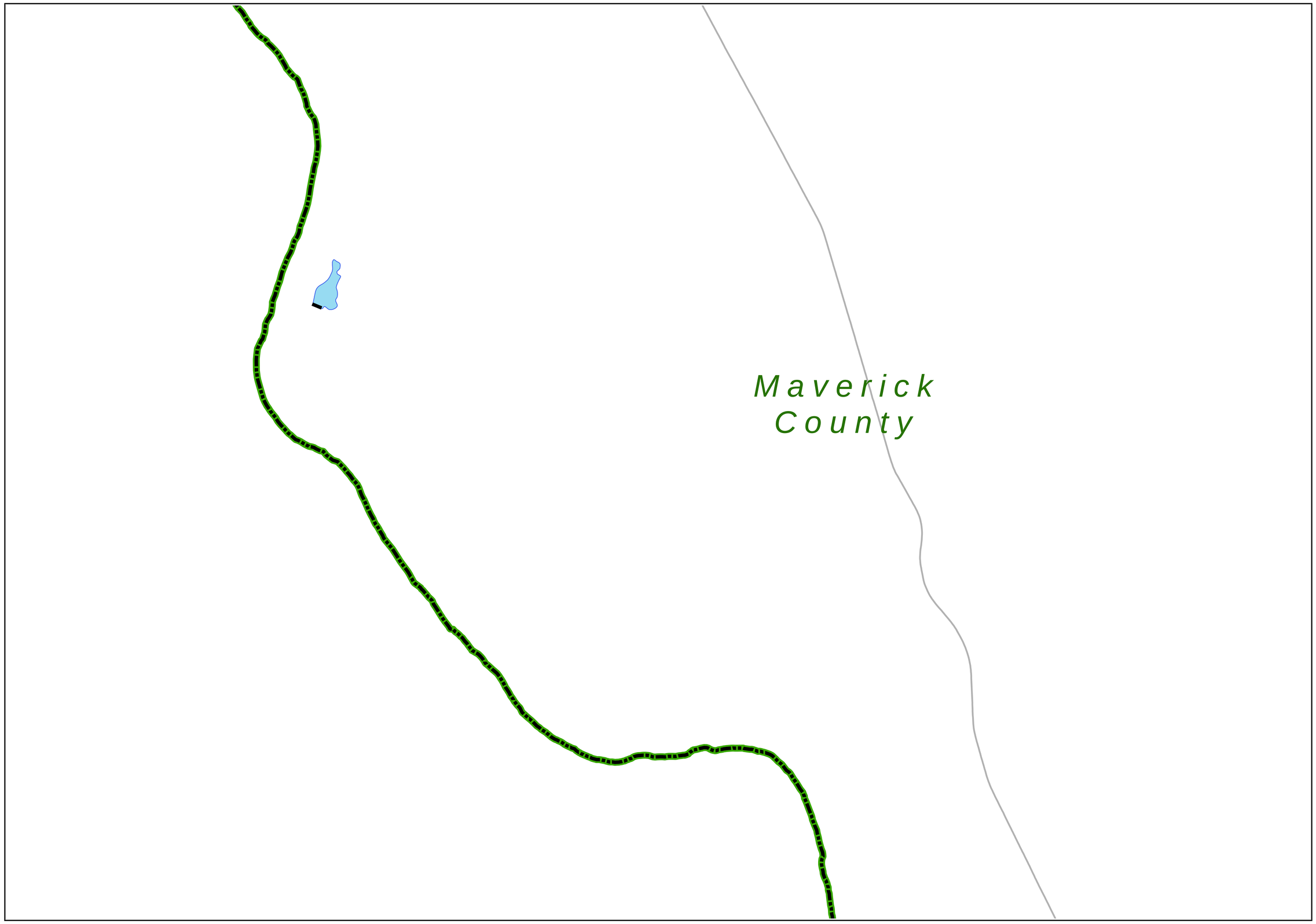

AADT — FM — SH — District
ADT — FS — SL — County
Towns — IH — SS
Streets — PR — UA
BF — RE — UP
BI — RM — US
BS — RR — Lakes
BU — RS — Cities

COPYRIGHT 2014 by the Texas Department of Transportation.
All rights reserved.

NOTICE: This map has been prepared for internal use within the Texas Department of Transportation. Accuracy is limited to the validity of available data.

NOTICE: Volumes shown in red are 24-hour unadjusted axle counts divided by 2. Traffic volumes are not adjusted for trucks or seasonal variations.

Miles
0 1

2013 LAREDO URBAN TRAFFIC MAP

PREPARED BY THE
Texas Department of Transportation
Transportation Planning and Programming Division
IN COOPERATION WITH THE
U.S. Department of Transportation

N

Texas Department of Transportation

AADT — FM — SH — District
ADT — FS — SL — County
Towns — IH — SS
Streets — PR — UA
BF — RE — UP
BI — RM — US
BS — RR — Lakes
BU — RS — Cities

COPYRIGHT 2014 by the Texas Department of Transportation. All rights reserved.

NOTICE: This map has been prepared for internal use within the Texas Department of Transportation. Accuracy is limited to the validity of available data.

NOTICE: Volumes shown in red are 24-hour unadjusted axle counts divided by 2. Traffic volumes are not adjusted for trucks or seasonal variations.

Miles
0 1

2013 LAREDO URBAN TRAFFIC MAP

PREPARED BY THE
Texas Department of Transportation
Transportation Planning and Programming Division
IN COOPERATION WITH THE
U.S. Department of Transportation

N

Texas Department of Transportation



AADT — FM — SH — District
ADT — FS — SL — County
Towns — IH — SS
Streets — PR — UA
BF — RE — UP
BI — RM — US
BS — RR — Lakes
BU — RS — Cities

COPYRIGHT 2014 by the Texas Department of Transportation.
All rights reserved.

NOTICE: This map has been prepared for internal use within the Texas Department of Transportation. Accuracy is limited to the validity of available data.

NOTICE: Volumes shown in red are 24-hour unadjusted axle counts divided by 2. Traffic volumes are not adjusted for trucks or seasonal variations.

Miles
0 1

2013 LAREDO URBAN TRAFFIC MAP

PREPARED BY THE
Texas Department of Transportation
Transportation Planning and Programming Division
IN COOPERATION WITH THE
U.S. Department of Transportation

N

Texas Department of Transportation

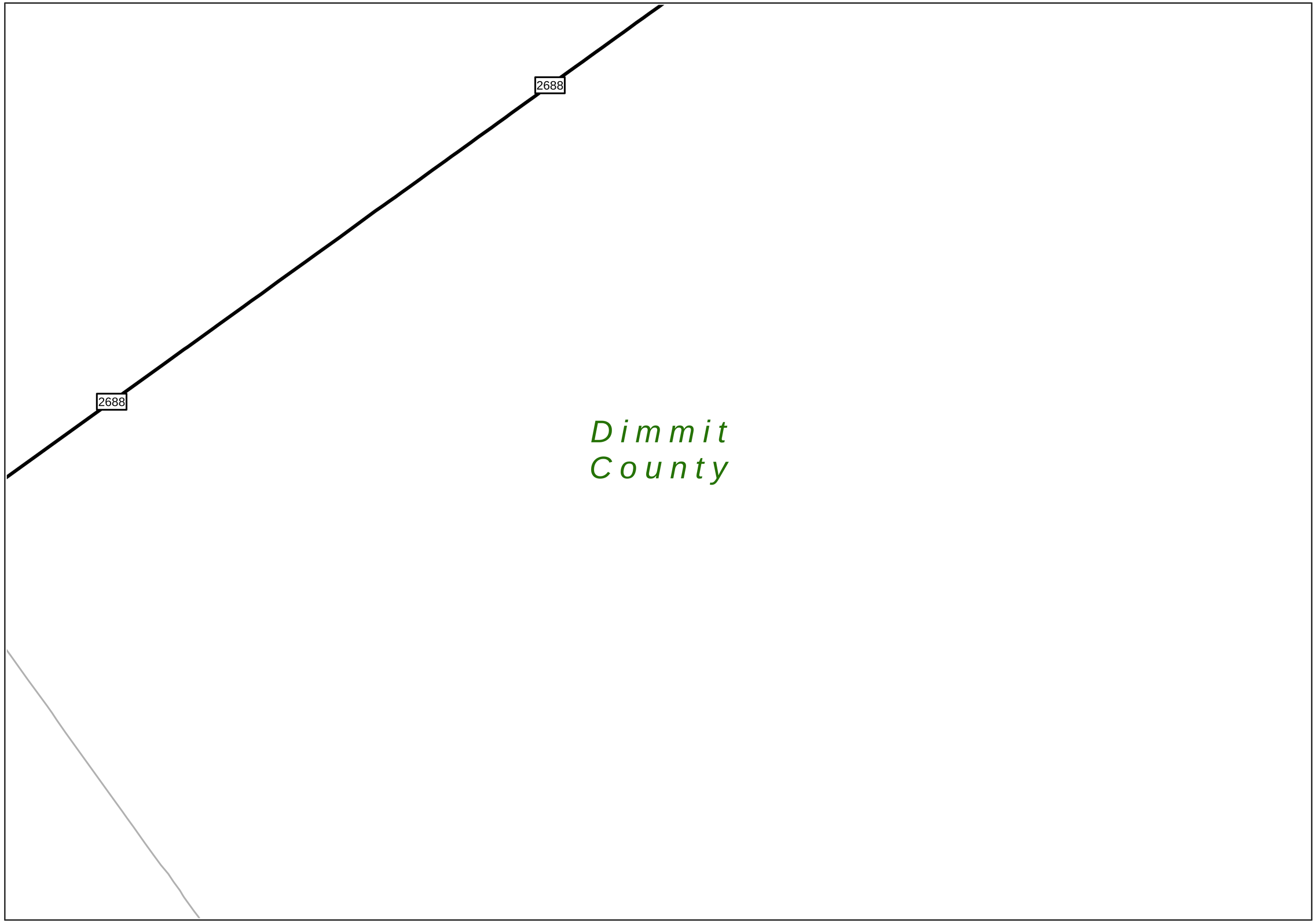

AADT FM SH District
ADT FS SL County
Towns IH SS
Streets PR UA
BF RE UP
BI RM US
BS RR Lakes
BU RS Cities

COPYRIGHT 2014 by the Texas Department of Transportation.
All rights reserved.

NOTICE: This map has been prepared for internal use within the Texas Department of Transportation. Accuracy is limited to the validity of available data.

NOTICE: Volumes shown in red are 24-hour unadjusted axle counts divided by 2. Traffic volumes are not adjusted for trucks or seasonal variations.

Miles
0 1

2013 LAREDO URBAN TRAFFIC MAP

PREPARED BY THE
Texas Department of Transportation
Transportation Planning and Programming Division
IN COOPERATION WITH THE
U.S. Department of Transportation

N

Texas Department of Transportation

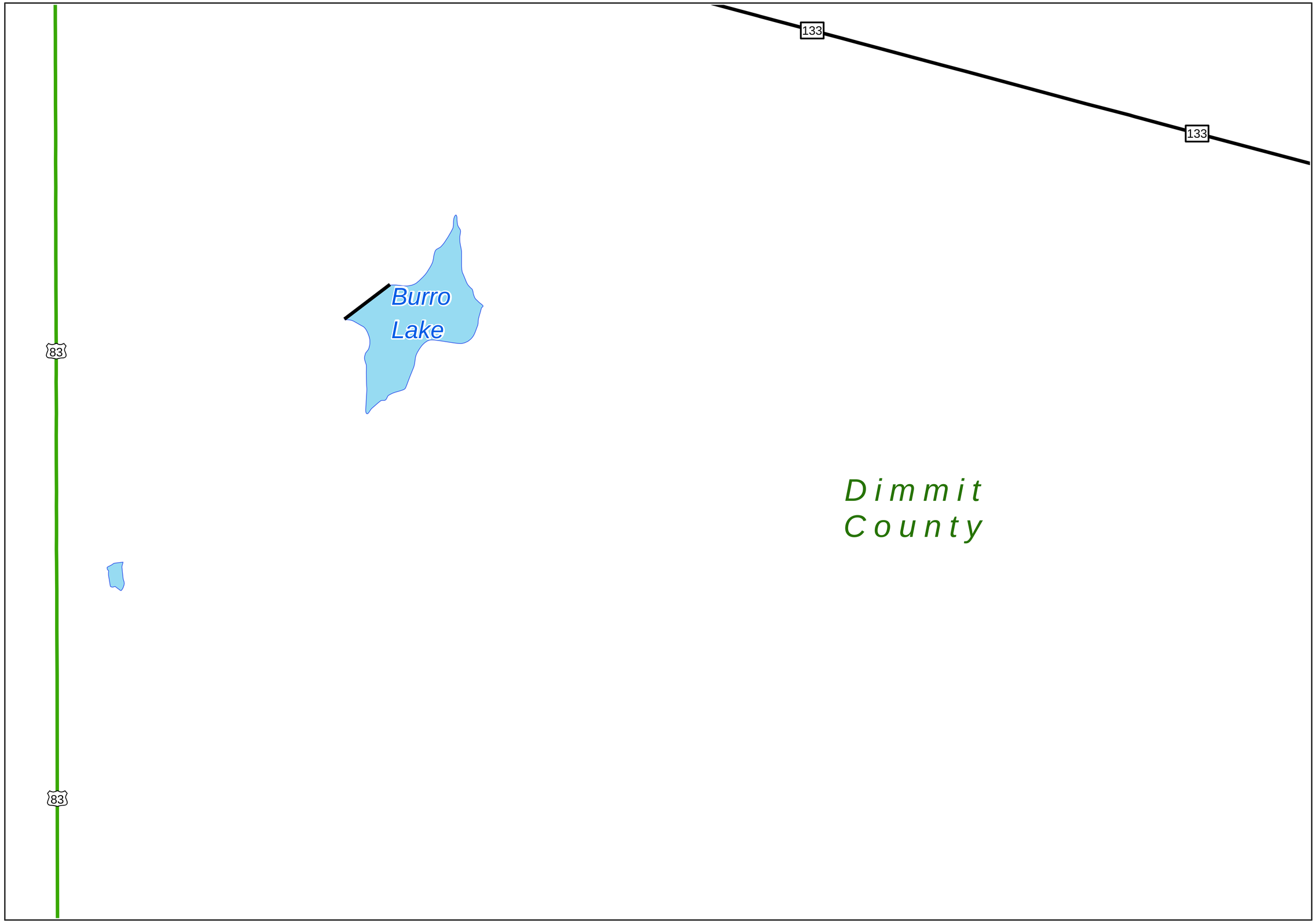

AADT — FM — SH — District
ADT — FS — SL — County
Towns — IH — SS
Streets — PR — UA
BF — RE — UP
BI — RM — US
BS — RR — Lakes
BU — RS — Cities

COPYRIGHT 2014 by the Texas Department of Transportation.
All rights reserved.

NOTICE: This map has been prepared for internal use within the Texas Department of Transportation. Accuracy is limited to the validity of available data.

NOTICE: Volumes shown in red are 24-hour unadjusted axle counts divided by 2. Traffic volumes are not adjusted for trucks or seasonal variations.

Miles
0 1

2013 LAREDO URBAN TRAFFIC MAP

PREPARED BY THE
Texas Department of Transportation
Transportation Planning and Programming Division
IN COOPERATION WITH THE
U.S. Department of Transportation

N

Texas Department of Transportation

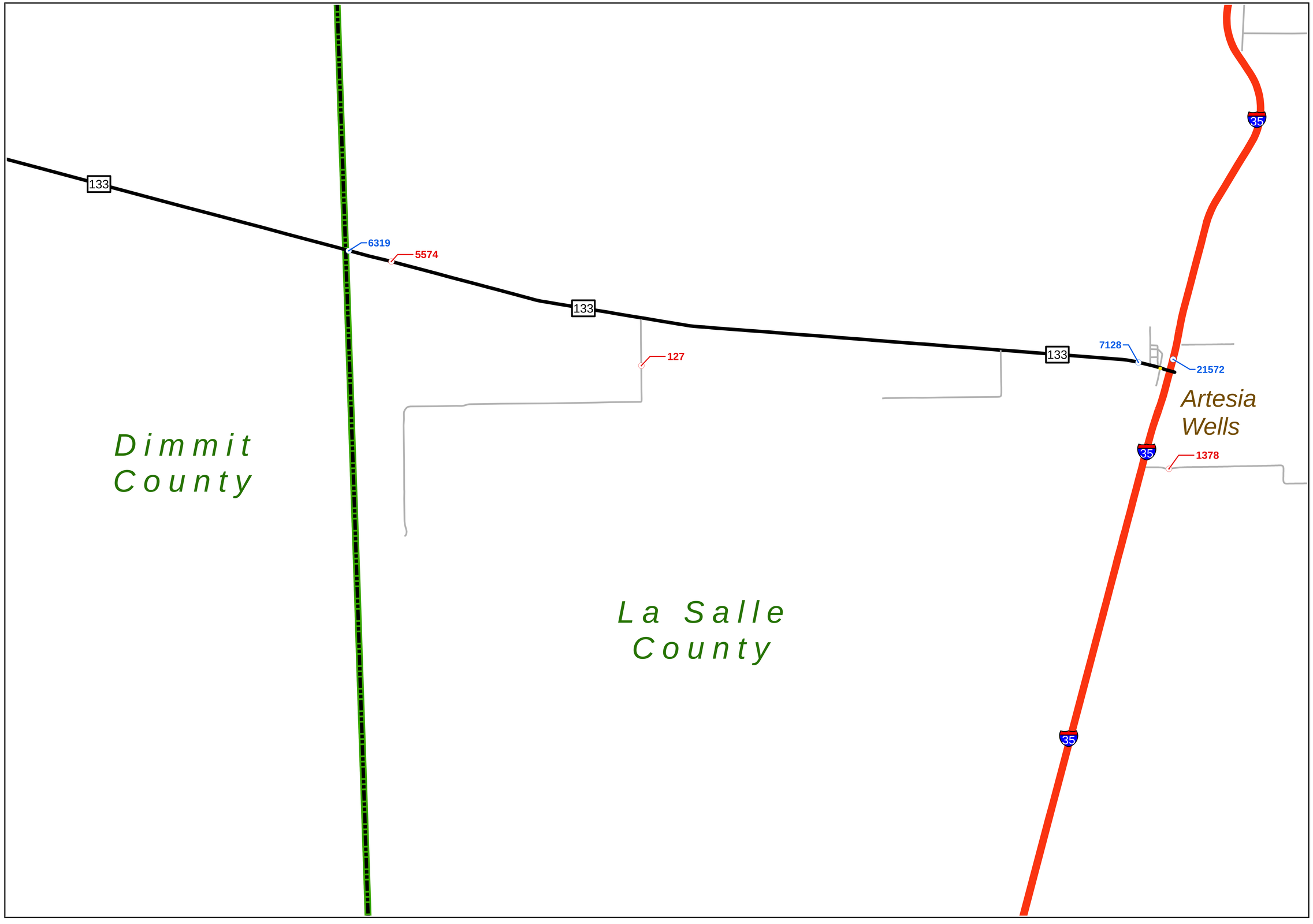

AADT — FM — SH — District
ADT — FS — SL — County
Towns — IH — SS
Streets — PR — UA
BF — RE — UP
BI — RM — US
BS — RR — Lakes
BU — RS — Cities

COPYRIGHT 2014 by the Texas Department of Transportation.
All rights reserved.

NOTICE: This map has been prepared for internal use within the Texas Department of Transportation. Accuracy is limited to the validity of available data.

NOTICE: Volumes shown in red are 24-hour unadjusted axle counts divided by 2. Traffic volumes are not adjusted for trucks or seasonal variations.

Miles
0 1

2013 LAREDO URBAN TRAFFIC MAP

PREPARED BY THE
Texas Department of Transportation
Transportation Planning and Programming Division
IN COOPERATION WITH THE
U.S. Department of Transportation

N

Texas Department of Transportation

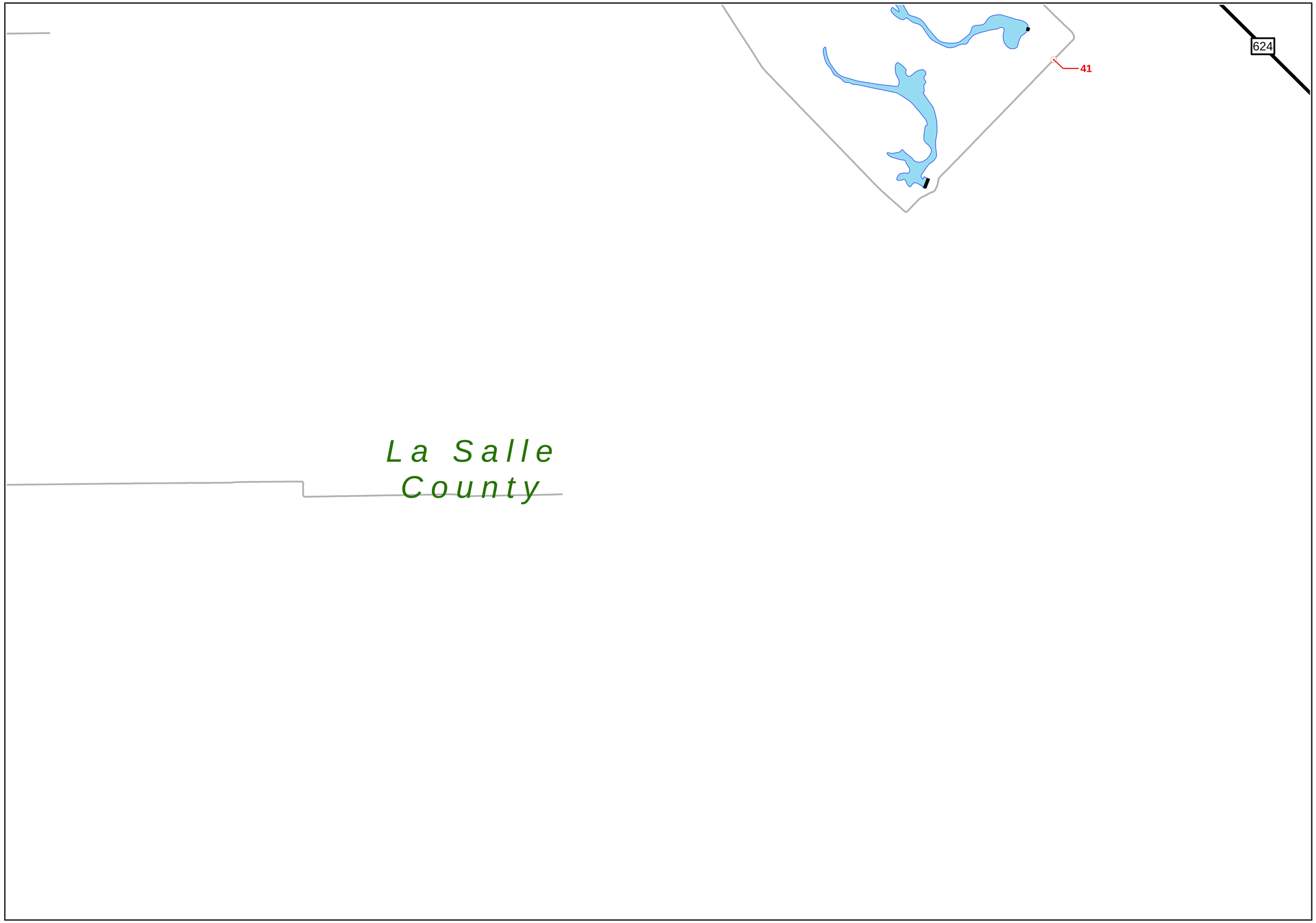

AADT FM SH District
ADT FS SL County
Towns IH SS
Streets PR UA
BF RE UP
BI RM US
BS RR Lakes
BU RS Cities

COPYRIGHT 2014 by the Texas Department of Transportation.
All rights reserved.

NOTICE: This map has been prepared for internal use within the Texas Department of Transportation. Accuracy is limited to the validity of available data.

NOTICE: Volumes shown in red are 24-hour unadjusted axle counts divided by 2. Traffic volumes are not adjusted for trucks or seasonal variations.

Miles
0 1

2013 LAREDO URBAN TRAFFIC MAP

PREPARED BY THE
Texas Department of Transportation
Transportation Planning and Programming Division
IN COOPERATION WITH THE
U.S. Department of Transportation

N

Texas Department of Transportation

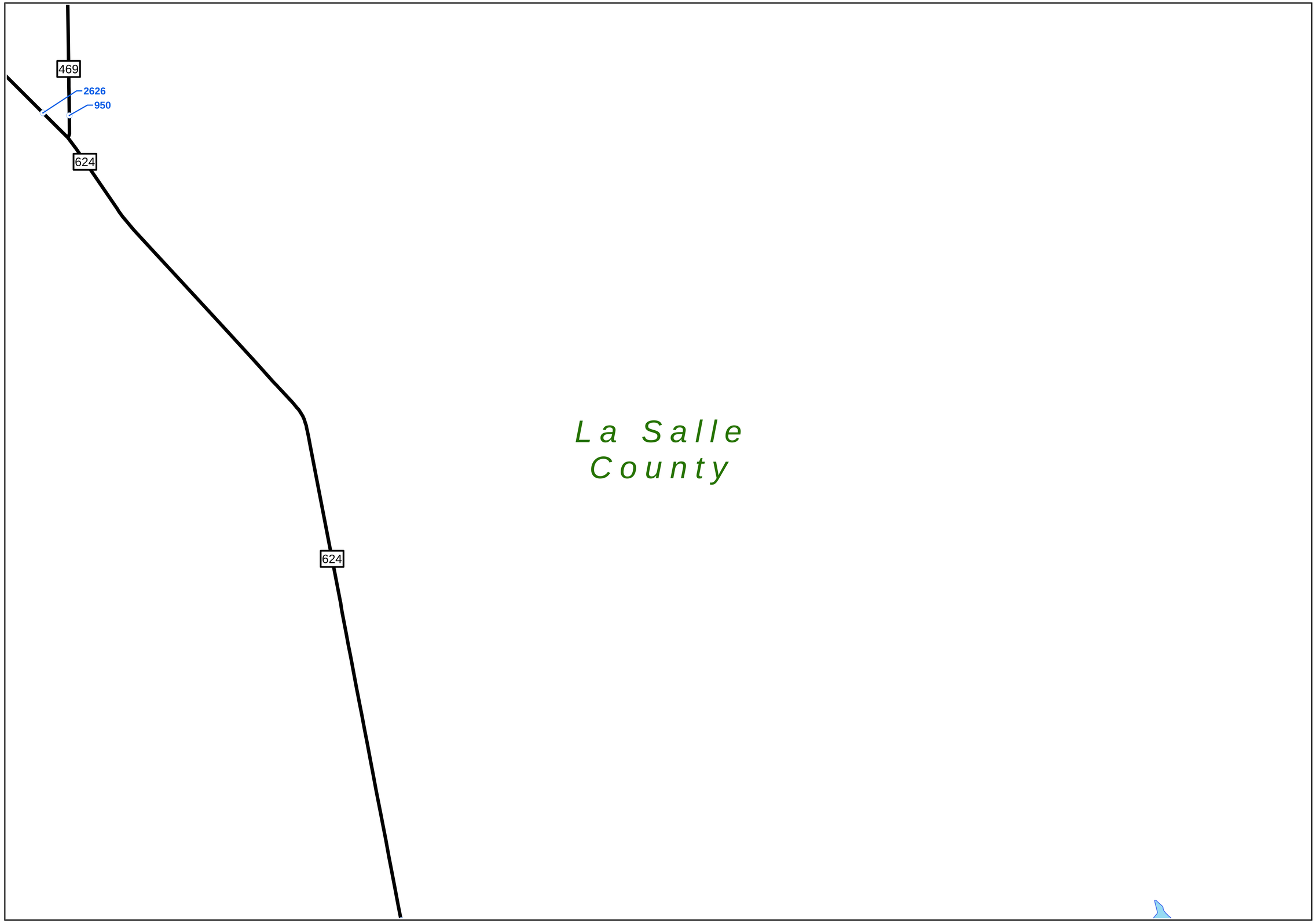

AADT FM SH District
ADT FS SL County
Towns IH SS
Streets PR UA
BF RE UP
BI RM US
BS RR Lakes
BU RS Cities

COPYRIGHT 2014 by the Texas Department of Transportation.
All rights reserved.

NOTICE: This map has been prepared for internal use within the Texas Department of Transportation. Accuracy is limited to the validity of available data.

NOTICE: Volumes shown in red are 24-hour unadjusted axle counts divided by 2. Traffic volumes are not adjusted for trucks or seasonal variations.

Miles
0 1

2013 LAREDO URBAN TRAFFIC MAP

PREPARED BY THE
Texas Department of Transportation
Transportation Planning and Programming Division
IN COOPERATION WITH THE
U.S. Department of Transportation

N

Texas Department of Transportation

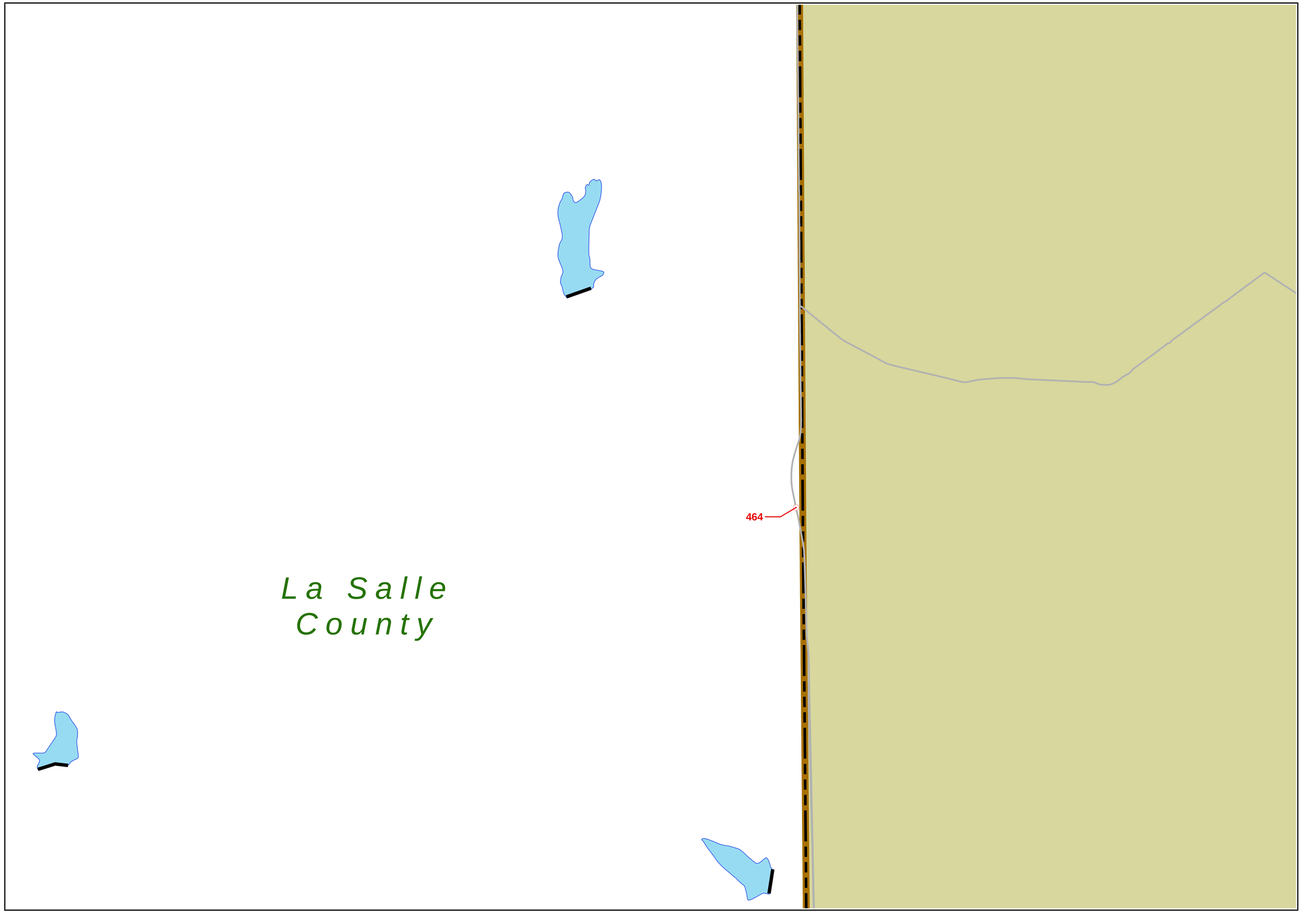

AADT — FM — SH
ADT — FS — SL
Towns — IH — SS
Streets — PR — UA
BF — RE — UP
BI — RM — US
BS — RR — Lakes
BU — RS — Cities
District
County

COPYRIGHT 2014 by the Texas Department of Transportation.
All rights reserved.

NOTICE: This map has been prepared for internal use within the Texas Department of Transportation. Accuracy is limited to the validity of available data.

NOTICE: Volumes shown in red are 24-hour unadjusted axle counts divided by 2. Traffic volumes are not adjusted for trucks or seasonal variations.

Miles
0 1

2013 LAREDO URBAN TRAFFIC MAP

PREPARED BY THE
Texas Department of Transportation
Transportation Planning and Programming Division
IN COOPERATION WITH THE
U.S. Department of Transportation

N

Texas Department of Transportation

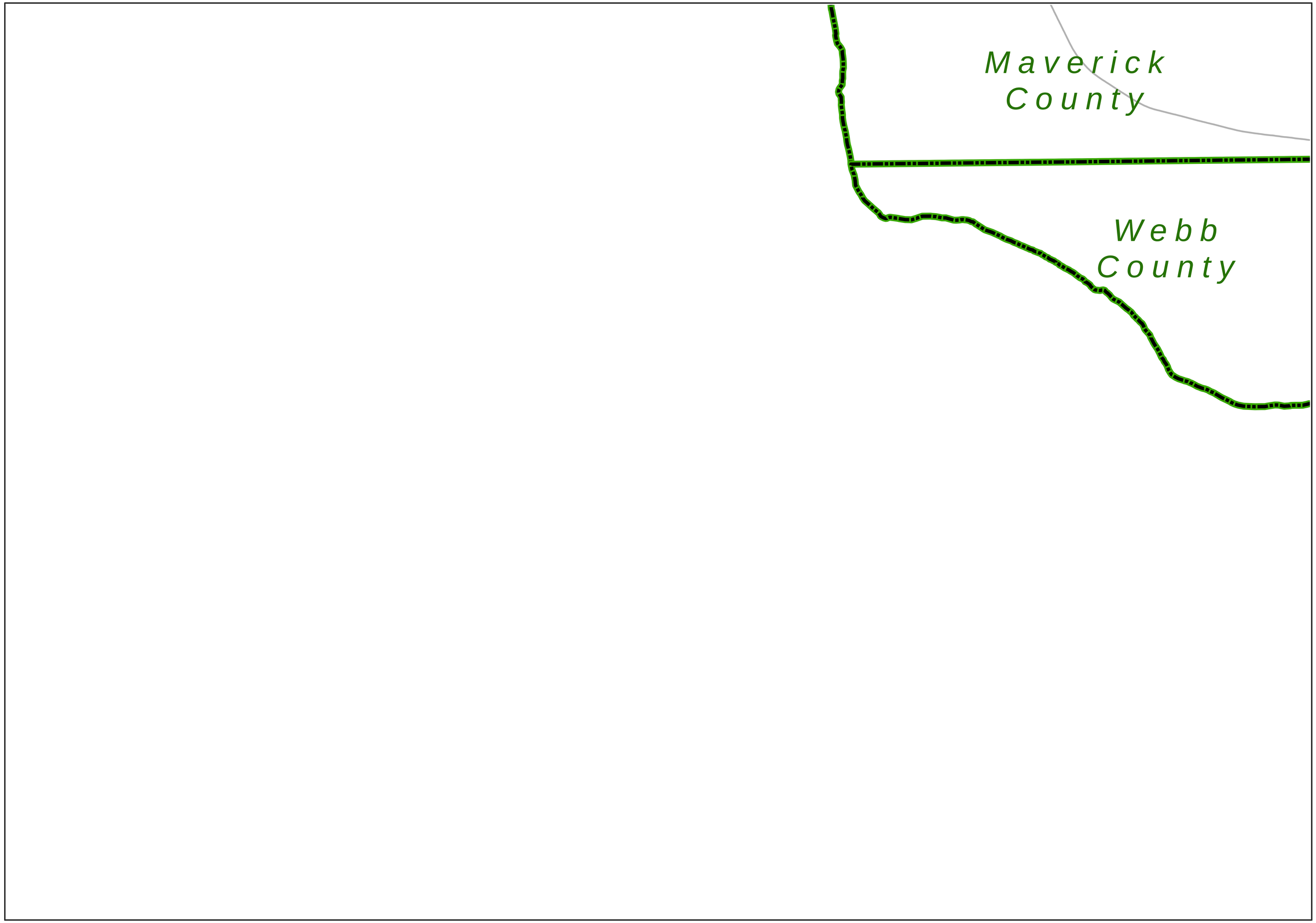

AADT — FM — SH — District
ADT — FS — SL — County
Towns — IH — SS
Streets — PR — UA
BF — RE — UP
BI — RM — US
BS — RR — Lakes
BU — RS — Cities

COPYRIGHT 2014 by the Texas Department of Transportation. All rights reserved.

NOTICE: This map has been prepared for internal use within the Texas Department of Transportation. Accuracy is limited to the validity of available data.

NOTICE: Volumes shown in red are 24-hour unadjusted axle counts divided by 2. Traffic volumes are not adjusted for trucks or seasonal variations.

Miles
0 1

2013 LAREDO URBAN TRAFFIC MAP

PREPARED BY THE
Texas Department of Transportation
Transportation Planning and Programming Division
IN COOPERATION WITH THE
U.S. Department of Transportation

N

Texas Department of Transportation

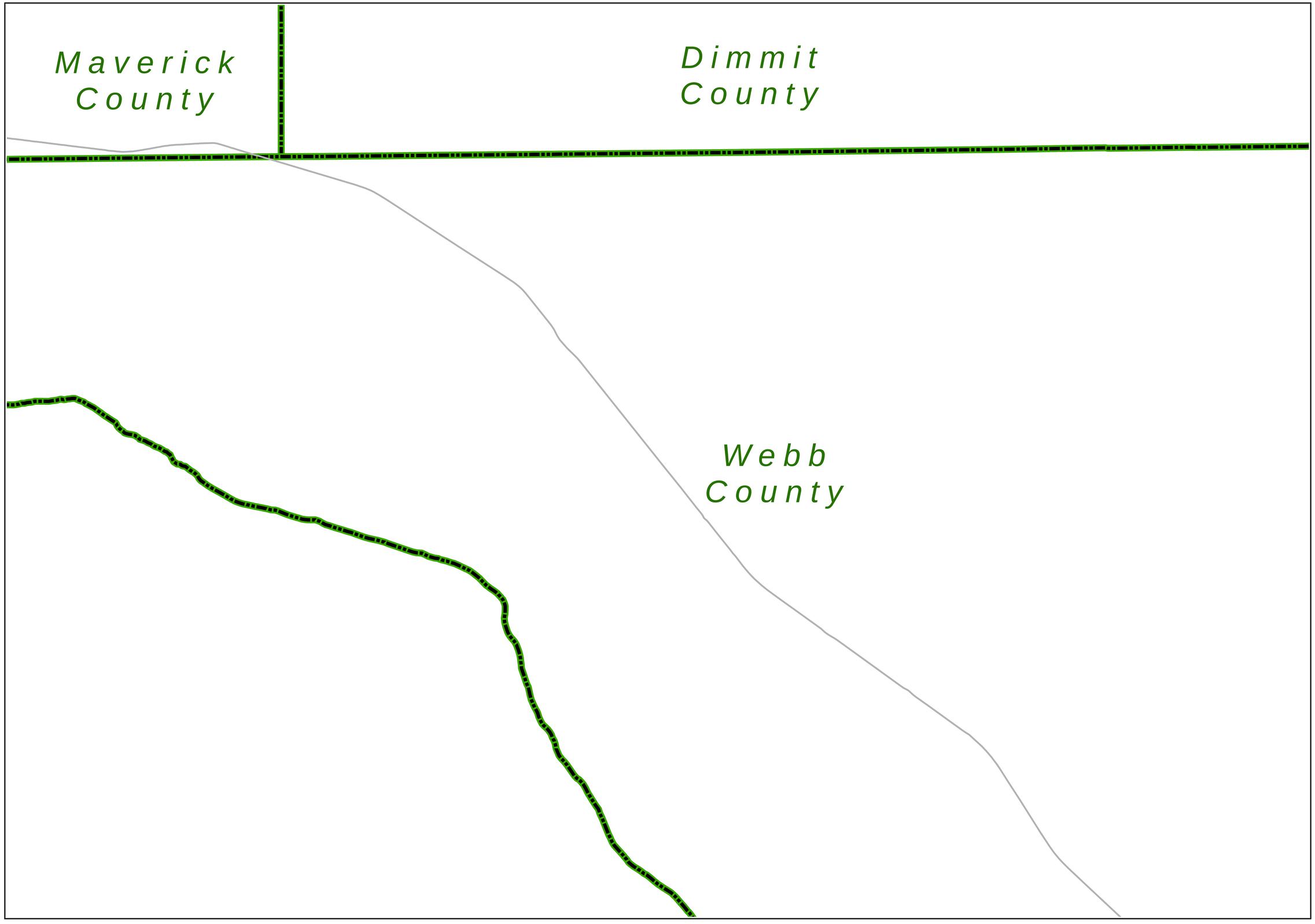

AADT
ADT
Towns
Streets
BF
BI
BS
BU
FM
FS
IH
PR
RE
RM
RR
RS
SH
SL
SS
UA
UP
US
Lakes
Cities
District
County

COPYRIGHT 2014 by the Texas Department of Transportation.
All rights reserved.

NOTICE: This map has been prepared for internal use within the Texas Department of Transportation. Accuracy is limited to the validity of available data.

NOTICE: Volumes shown in red are 24-hour unadjusted axle counts divided by 2. Traffic volumes are not adjusted for trucks or seasonal variations.

Miles
0
1

2013 LAREDO URBAN TRAFFIC MAP

PREPARED BY THE
Texas Department of Transportation
Transportation Planning and Programming Division
IN COOPERATION WITH THE
U.S. Department of Transportation

N

Texas Department of Transportation

Dimmit County

Webb County

AADT FM SH District
ADT FS SL County
Towns IH SS
Streets PR UA
BF RE UP
BI RM US
BS RR Lakes
BU RS Cities

COPYRIGHT 2014 by the Texas Department of Transportation. All rights reserved.

NOTICE: This map has been prepared for internal use within the Texas Department of Transportation. Accuracy is limited to the validity of available data.

NOTICE: Volumes shown in red are 24-hour unadjusted axle counts divided by 2. Traffic volumes are not adjusted for trucks or seasonal variations.

Miles

0 1

2013 LAREDO URBAN TRAFFIC MAP

PREPARED BY THE

Texas Department of Transportation

Transportation Planning and Programming Division

IN COOPERATION WITH THE

U.S. Department of Transportation

N

Texas Department of Transportation

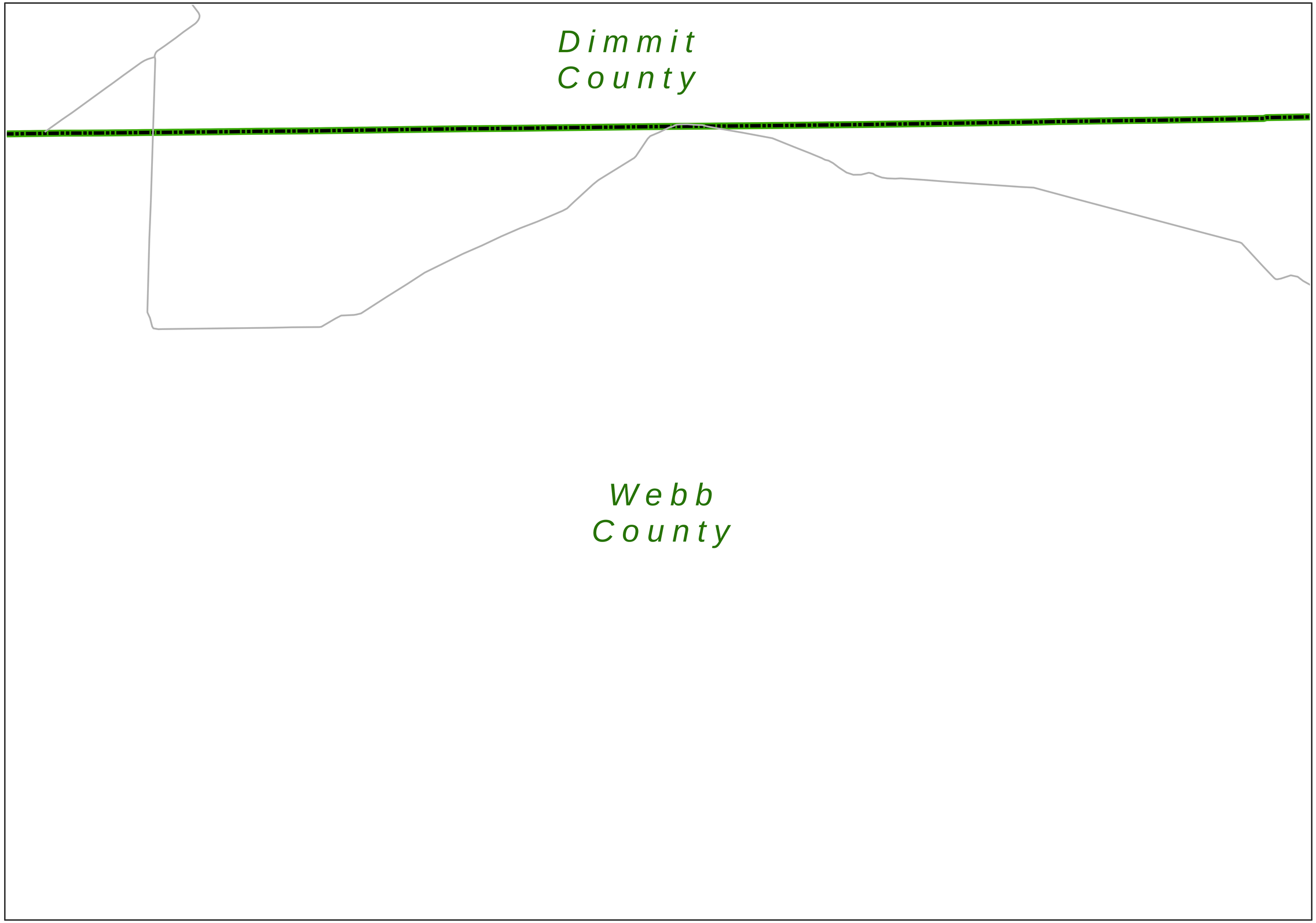

AADT — FM — SH — District
ADT — FS — SL — County
Towns — IH — SS
Streets — PR — UA
BF — RE — UP
BI — RM — US
BS — RR — Lakes
BU — RS — Cities

COPYRIGHT 2014 by the Texas Department of Transportation.
All rights reserved.

NOTICE: This map has been prepared for internal use within the Texas Department of Transportation. Accuracy is limited to the validity of available data.

NOTICE: Volumes shown in red are 24-hour unadjusted axle counts divided by 2. Traffic volumes are not adjusted for trucks or seasonal variations.

Miles
0 1

2013 LAREDO URBAN TRAFFIC MAP

PREPARED BY THE
Texas Department of Transportation
Transportation Planning and Programming Division
IN COOPERATION WITH THE
U.S. Department of Transportation

N

Texas Department of Transportation

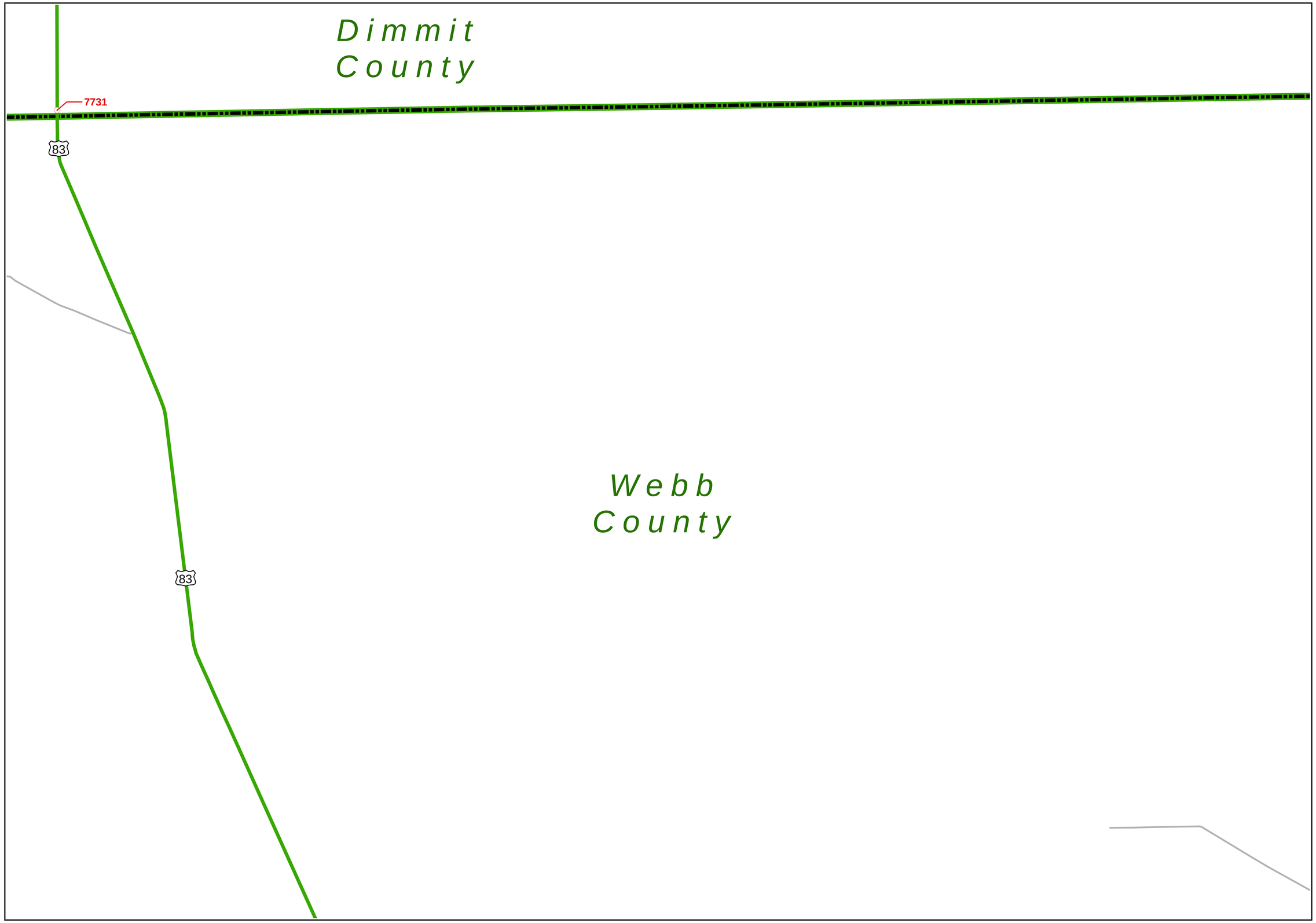

AADT — FM — SH — District
ADT — FS — SL — County
Towns — IH — SS
Streets — PR — UA
BF — RE — UP
BI — RM — US
BS — RR — Lakes
BU — RS — Cities

COPYRIGHT 2014 by the Texas Department of Transportation.
All rights reserved.

NOTICE: This map has been prepared for internal use within the Texas Department of Transportation. Accuracy is limited to the validity of available data.

NOTICE: Volumes shown in red are 24-hour unadjusted axle counts divided by 2. Traffic volumes are not adjusted for trucks or seasonal variations.

Miles
0 1

2013 LAREDO URBAN TRAFFIC MAP

PREPARED BY THE
Texas Department of Transportation
Transportation Planning and Programming Division
IN COOPERATION WITH THE
U.S. Department of Transportation

N

Texas Department of Transportation

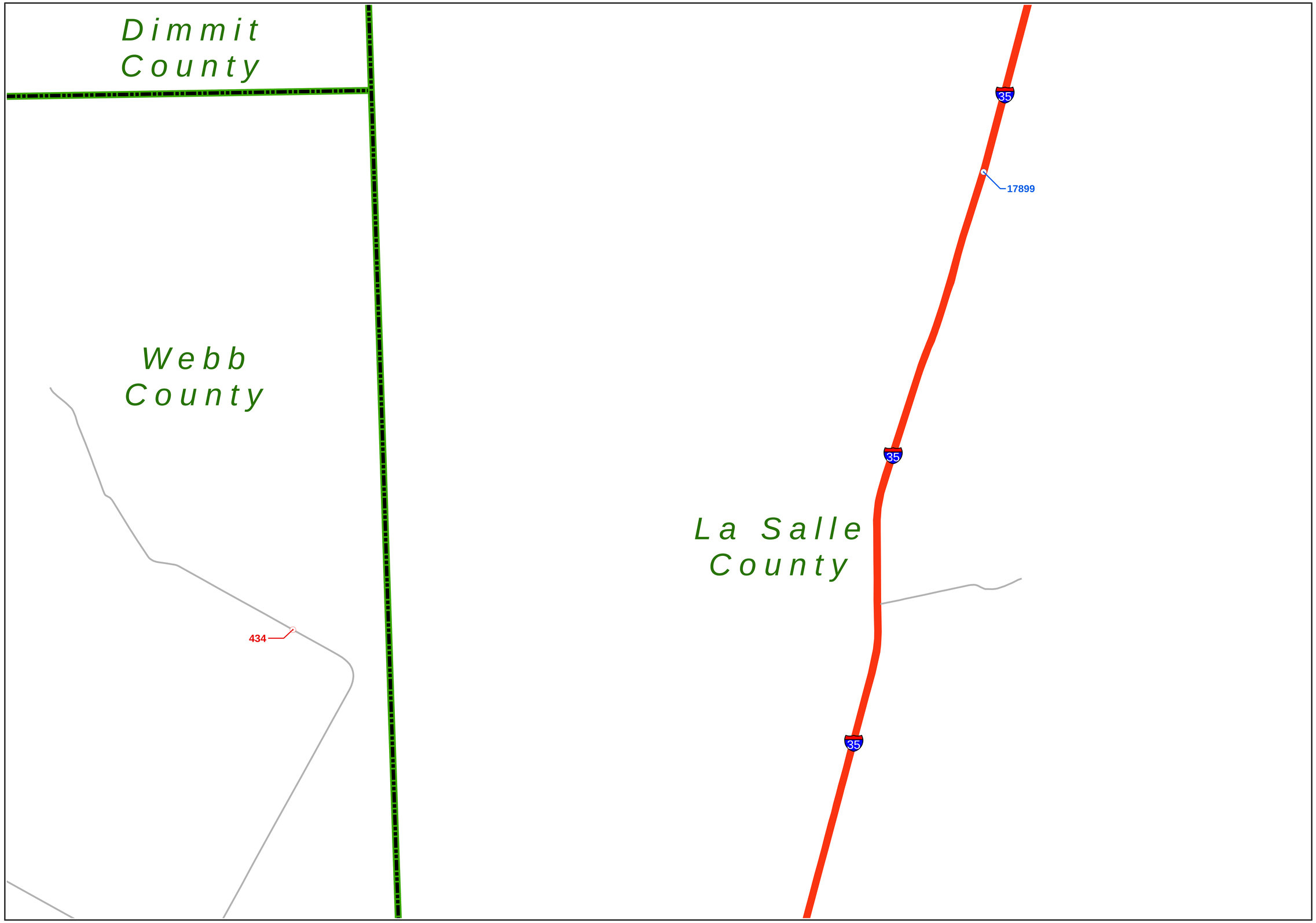

AADT FM SH
ADT FS SL
Towns IH SS
Streets PR UA
BF RE UP
BI RM US
BS RR Lakes
BU RS Cities
District
County

COPYRIGHT 2014 by the Texas Department of Transportation. All rights reserved.

NOTICE: This map has been prepared for internal use within the Texas Department of Transportation. Accuracy is limited to the validity of available data.

NOTICE: Volumes shown in red are 24-hour unadjusted axle counts divided by 2. Traffic volumes are not adjusted for trucks or seasonal variations.

Miles
0 1

2013 LAREDO URBAN TRAFFIC MAP

PREPARED BY THE
Texas Department of Transportation
Transportation Planning and Programming Division
IN COOPERATION WITH THE
U.S. Department of Transportation

N

Texas Department of Transportation

La Salle
County

AADT
ADT
Towns
Streets
BF
BI
BS
BU
FM
FS
IH
PR
RE
RM
RR
RS
SH
SL
SS
UA
UP
US
Lakes
Cities
District
County

COPYRIGHT 2014 by the Texas Department of Transportation.
All rights reserved.

NOTICE: This map has been prepared for internal use within the Texas Department of Transportation. Accuracy is limited to the validity of available data.

NOTICE: Volumes shown in red are 24-hour unadjusted axle counts divided by 2. Traffic volumes are not adjusted for trucks or seasonal variations.

Miles
0
1

2013 LAREDO URBAN TRAFFIC MAP

PREPARED BY THE
Texas Department of Transportation
Transportation Planning and Programming Division
IN COOPERATION WITH THE
U.S. Department of Transportation

N

Texas Department of Transportation

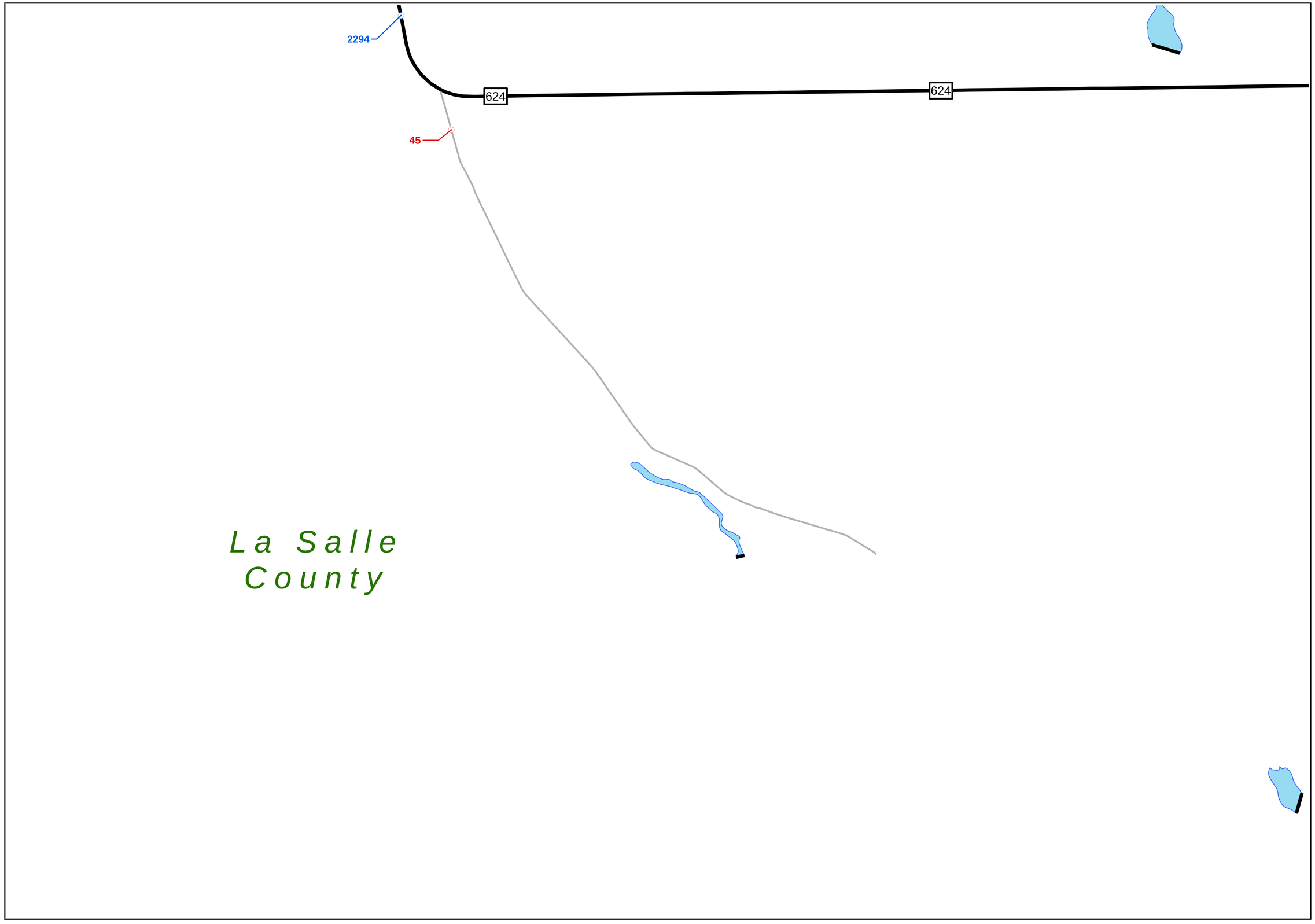

AADT — FM — SH — District
ADT — FS — SL — County
Towns — IH — SS
Streets — PR — UA
BF — RE — UP
BI — RM — US
BS — RR — Lakes
BU — RS — Cities

COPYRIGHT 2014 by the Texas Department of Transportation.
All rights reserved.

NOTICE: This map has been prepared for internal use within the Texas Department of Transportation. Accuracy is limited to the validity of available data.

NOTICE: Volumes shown in red are 24-hour unadjusted axle counts divided by 2. Traffic volumes are not adjusted for trucks or seasonal variations.

Miles
0 1

2013 LAREDO URBAN TRAFFIC MAP

PREPARED BY THE
Texas Department of Transportation
Transportation Planning and Programming Division
IN COOPERATION WITH THE
U.S. Department of Transportation

N

Texas Department of Transportation

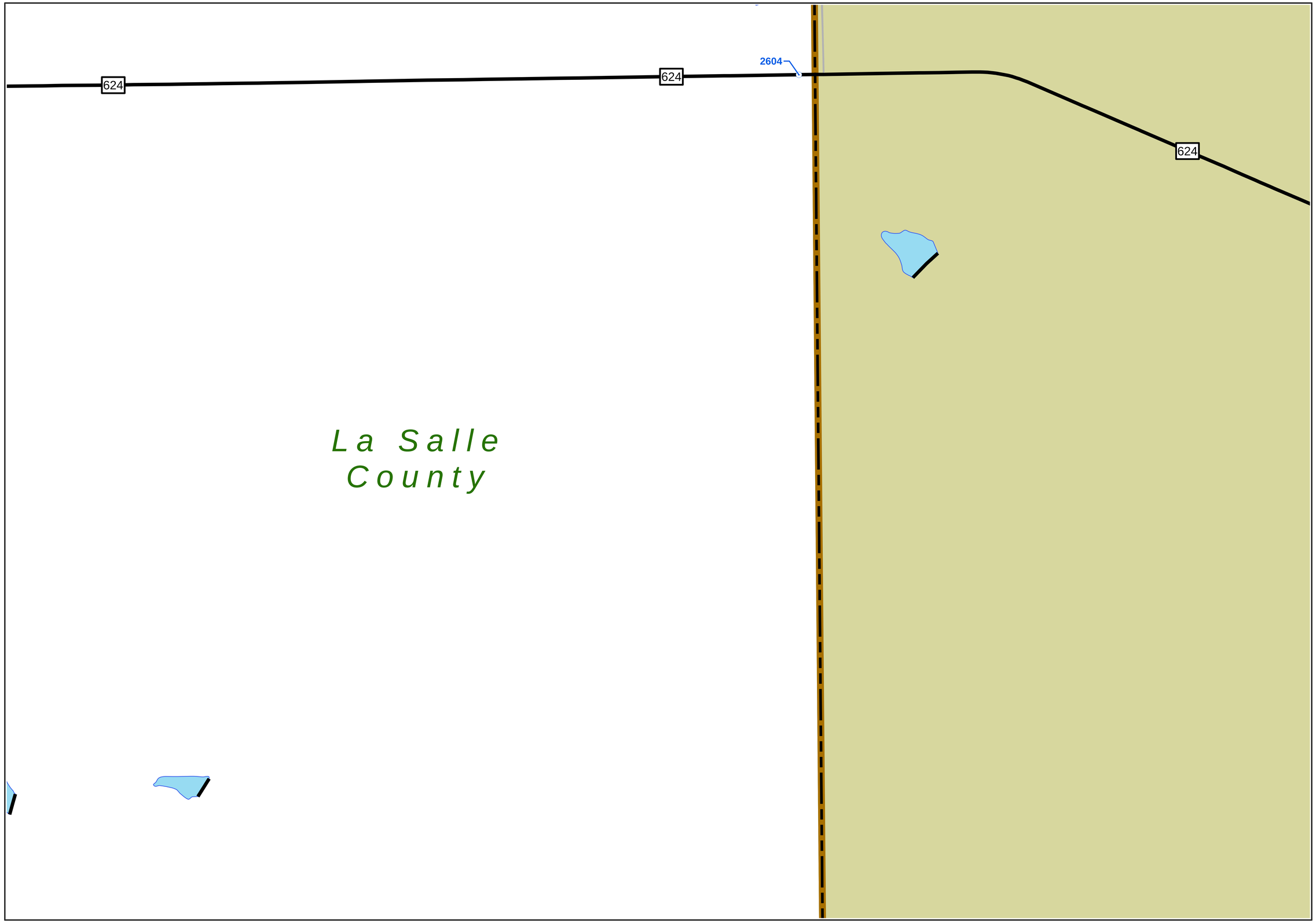

AADT — FM — SH — District
ADT — FS — SL — County
Towns — IH — SS
Streets — PR — UA
BF — RE — UP
BI — RM — US
BS — RR — Lakes
BU — RS — Cities

COPYRIGHT 2014 by the Texas Department of Transportation.
All rights reserved.

NOTICE: This map has been prepared for internal use within the Texas Department of Transportation. Accuracy is limited to the validity of available data.

NOTICE: Volumes shown in red are 24-hour unadjusted axle counts divided by 2. Traffic volumes are not adjusted for trucks or seasonal variations.

Miles
0 1

2013 LAREDO URBAN TRAFFIC MAP

PREPARED BY THE
Texas Department of Transportation
Transportation Planning and Programming Division
IN COOPERATION WITH THE
U.S. Department of Transportation

N

Texas Department of Transportation

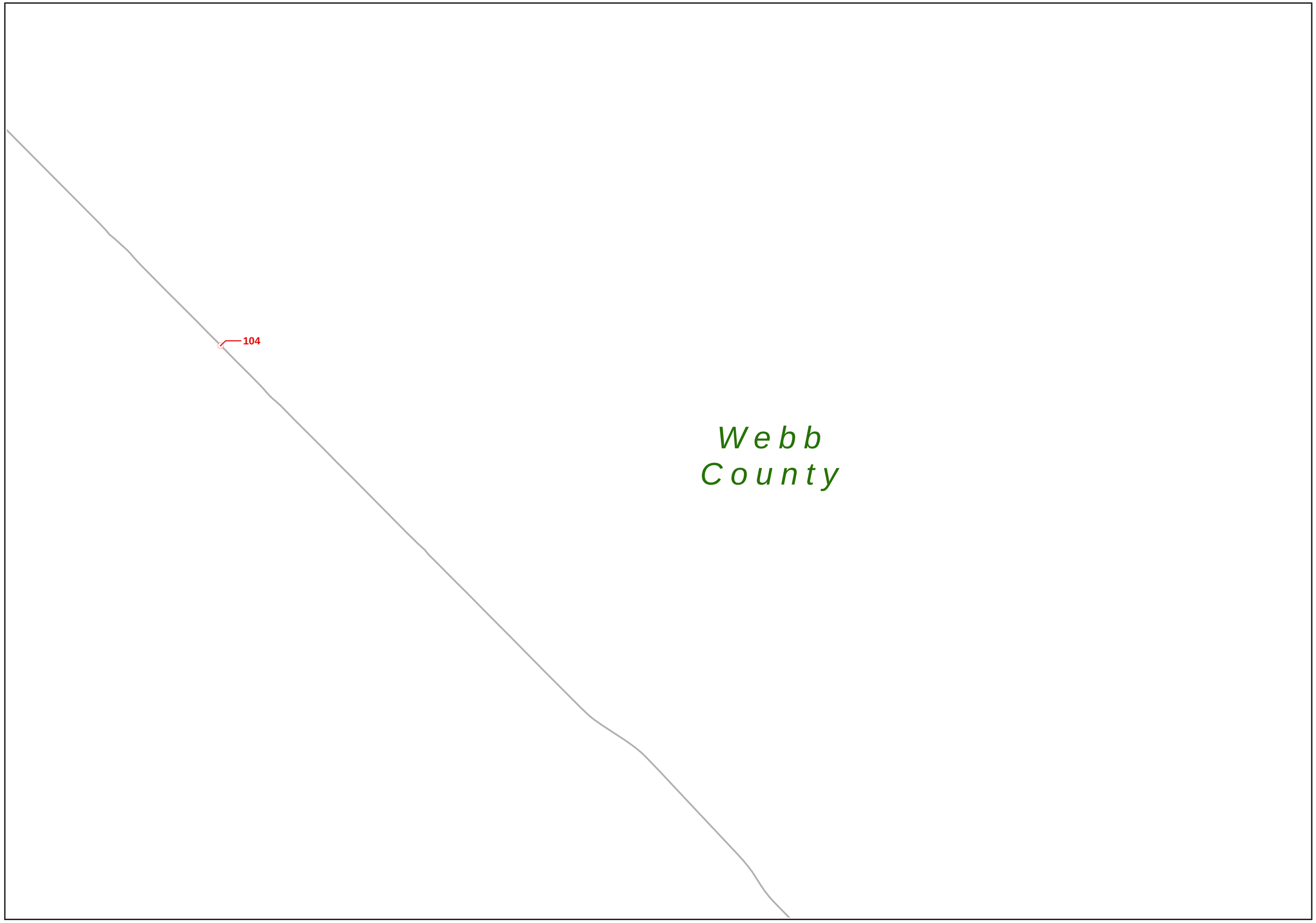

AADT — FM — SH — District
ADT — FS — SL — County
Towns — IH — SS
Streets — PR — UA
BF — RE — UP
BI — RM — US
BS — RR — Lakes
BU — RS — Cities

COPYRIGHT 2014 by the Texas Department of Transportation.
All rights reserved.

NOTICE: This map has been prepared for internal use within the Texas Department of Transportation. Accuracy is limited to the validity of available data.

NOTICE: Volumes shown in red are 24-hour unadjusted axle counts divided by 2. Traffic volumes are not adjusted for trucks or seasonal variations.

Miles
0 1

2013 LAREDO URBAN TRAFFIC MAP

PREPARED BY THE
Texas Department of Transportation
Transportation Planning and Programming Division
IN COOPERATION WITH THE
U.S. Department of Transportation

N

Texas Department of Transportation

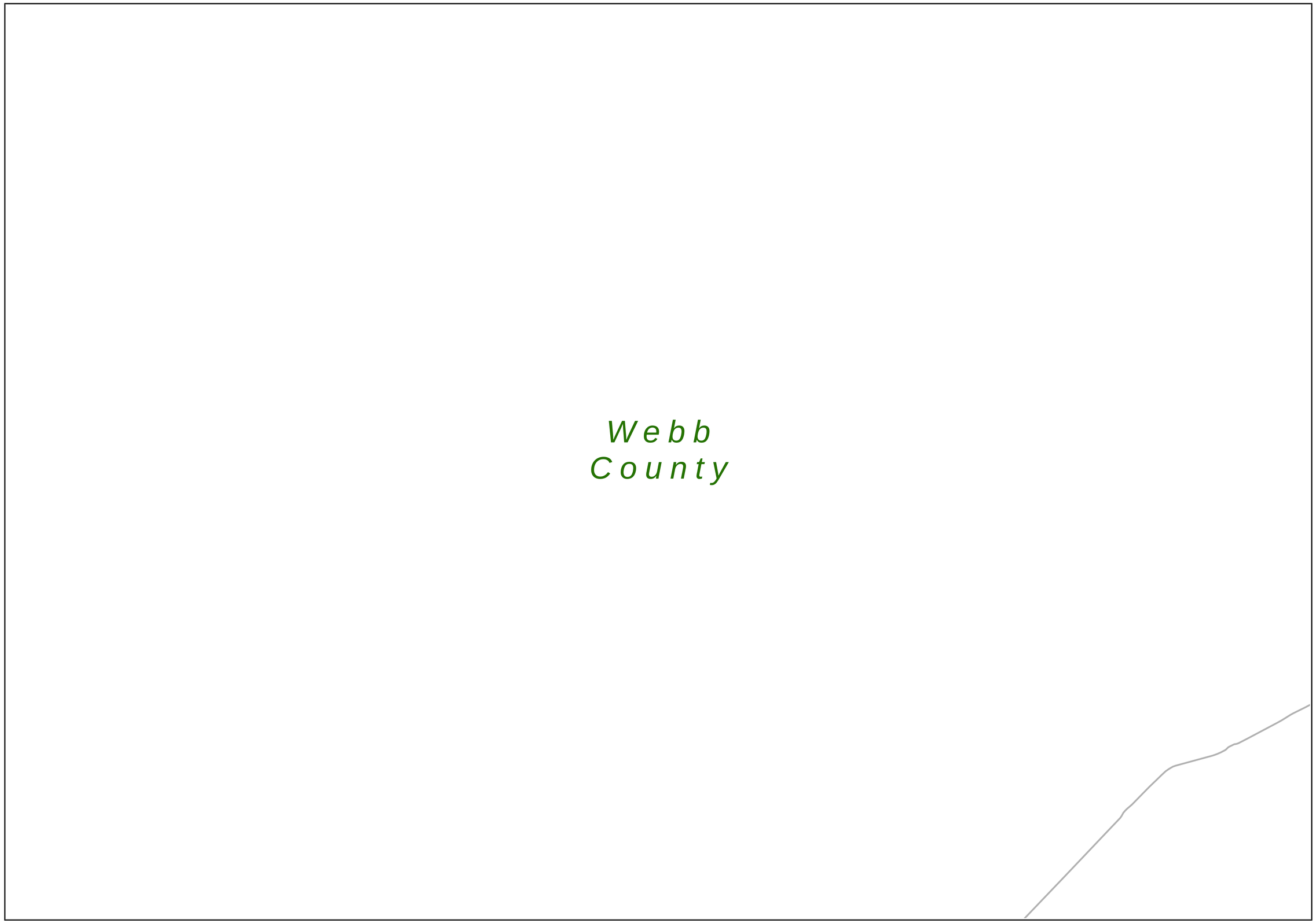

AADT — FM — SH — District
ADT — FS — SL — County
Towns — IH — SS
Streets — PR — UA
BF — RE — UP
BI — RM — US
BS — RR — Lakes
BU — RS — Cities

COPYRIGHT 2014 by the Texas Department of Transportation.
All rights reserved.

NOTICE: This map has been prepared for internal use within the Texas Department of Transportation. Accuracy is limited to the validity of available data.

NOTICE: Volumes shown in red are 24-hour unadjusted axle counts divided by 2. Traffic volumes are not adjusted for trucks or seasonal variations.

Miles
0 1

2013 LAREDO URBAN TRAFFIC MAP

PREPARED BY THE
Texas Department of Transportation
Transportation Planning and Programming Division
IN COOPERATION WITH THE
U.S. Department of Transportation

N

Texas Department of Transportation

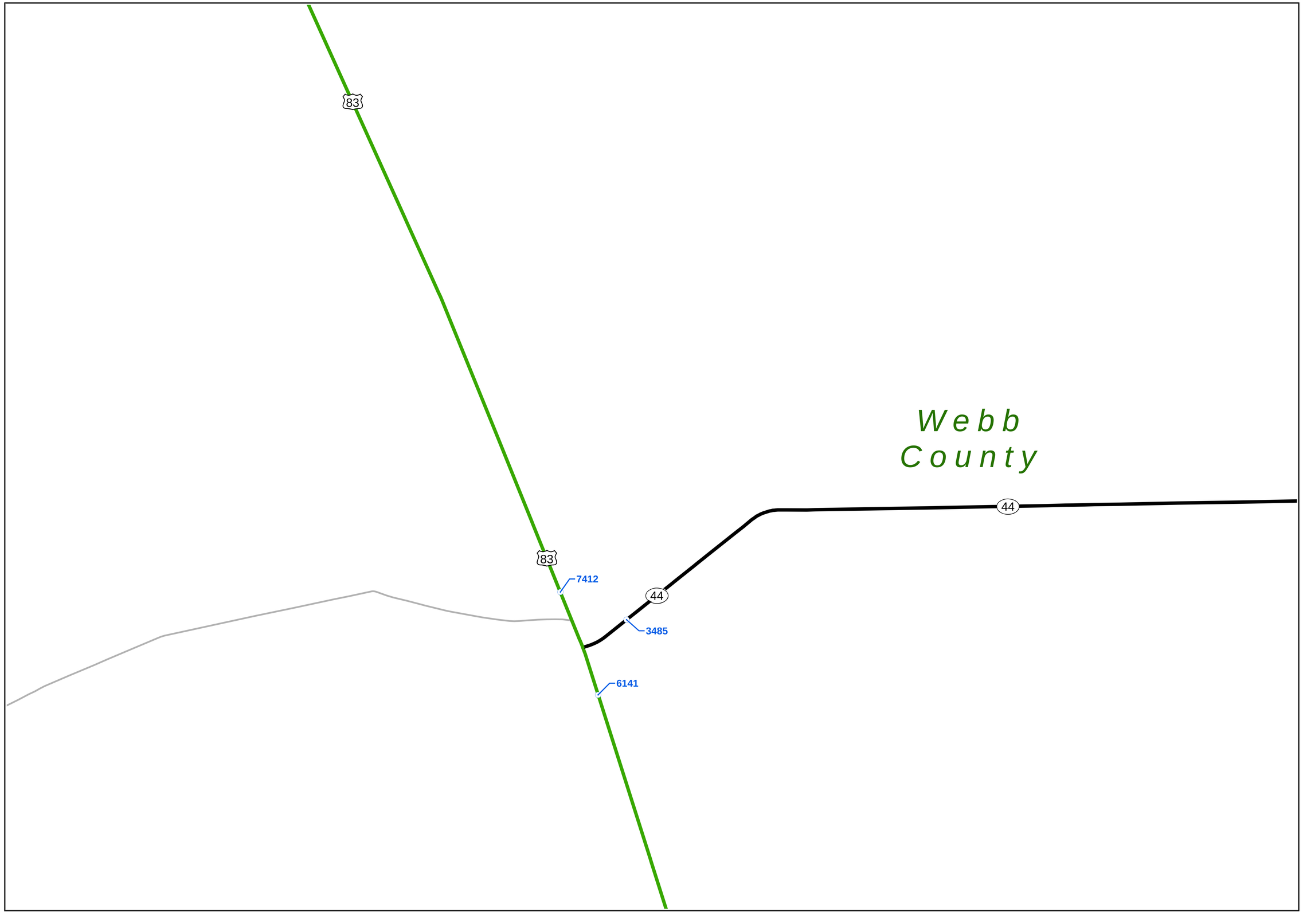

AADT
ADT
Towns
Streets
BF
BI
BS
BU
FM
FS
IH
PR
RE
RM
RR
RS
SH
SL
SS
UA
UP
US
Lakes
Cities
District
County

COPYRIGHT 2014 by the Texas Department of Transportation.
All rights reserved.

NOTICE: This map has been prepared for internal use within the Texas Department of Transportation. Accuracy is limited to the validity of available data.

NOTICE: Volumes shown in red are 24-hour unadjusted axle counts divided by 2. Traffic volumes are not adjusted for trucks or seasonal variations.

Miles
0
1

2013 LAREDO URBAN TRAFFIC MAP

PREPARED BY THE
Texas Department of Transportation
Transportation Planning and Programming Division
IN COOPERATION WITH THE
U.S. Department of Transportation

N

Texas Department of Transportation

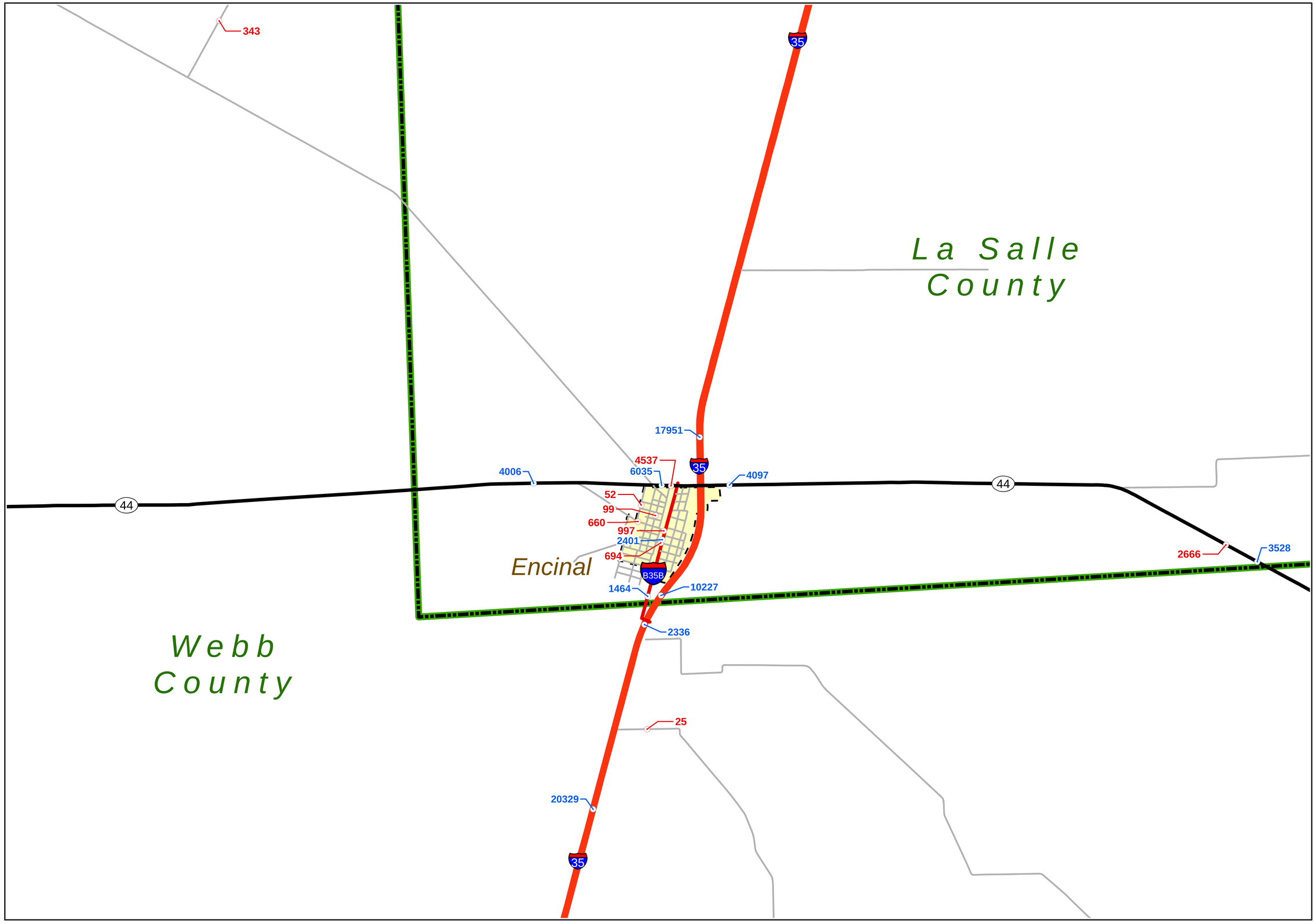

AADT — FM — SH — District
ADT — FS — SL — County
Towns — IH — SS
Streets — PR — UA
BF — RE — UP
BI — RM — US
BS — RR — Lakes
BU — RS — Cities

COPYRIGHT 2014 by the Texas Department of Transportation. All rights reserved.

NOTICE: This map has been prepared for internal use within the Texas Department of Transportation. Accuracy is limited to the validity of available data.

NOTICE: Volumes shown in red are 24-hour unadjusted axle counts divided by 2. Traffic volumes are not adjusted for trucks or seasonal variations.

Miles
0 1

2013 LAREDO URBAN TRAFFIC MAP

PREPARED BY THE
Texas Department of Transportation
Transportation Planning and Programming Division
IN COOPERATION WITH THE
U.S. Department of Transportation

N

Texas Department of Transportation

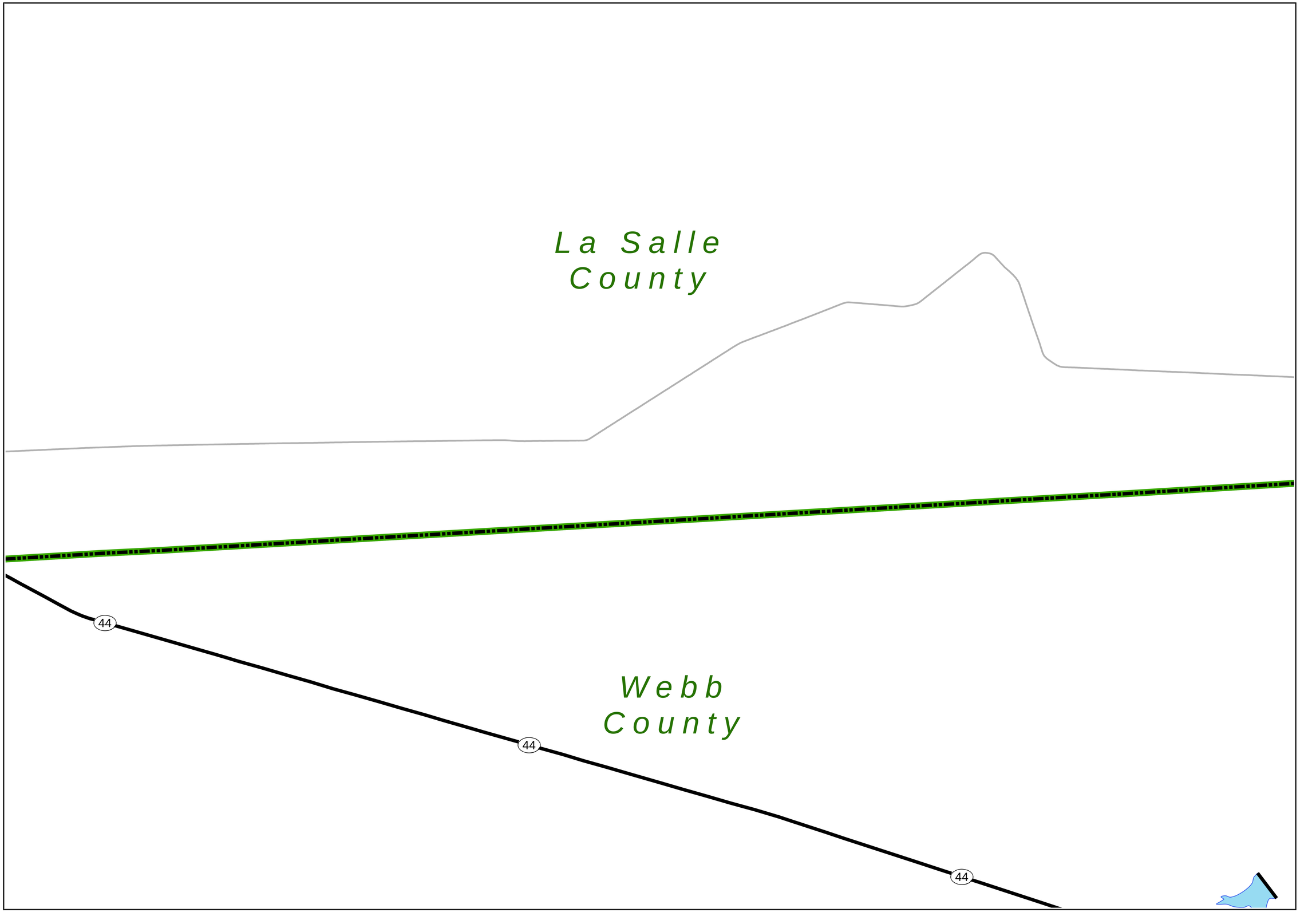

AADT FM SH
ADT FS SL
Towns IH SS
Streets PR UA
BF RE UP
BI RM US
BS RR Lakes
BU RS Cities
District
County

COPYRIGHT 2014 by the Texas Department of Transportation.
All rights reserved.

NOTICE: This map has been prepared for internal use within the Texas Department of Transportation. Accuracy is limited to the validity of available data.

NOTICE: Volumes shown in red are 24-hour unadjusted axle counts divided by 2. Traffic volumes are not adjusted for trucks or seasonal variations.

Miles
0 1

2013 LAREDO URBAN TRAFFIC MAP

PREPARED BY THE
Texas Department of Transportation
Transportation Planning and Programming Division
IN COOPERATION WITH THE
U.S. Department of Transportation

N

Texas Department of Transportation

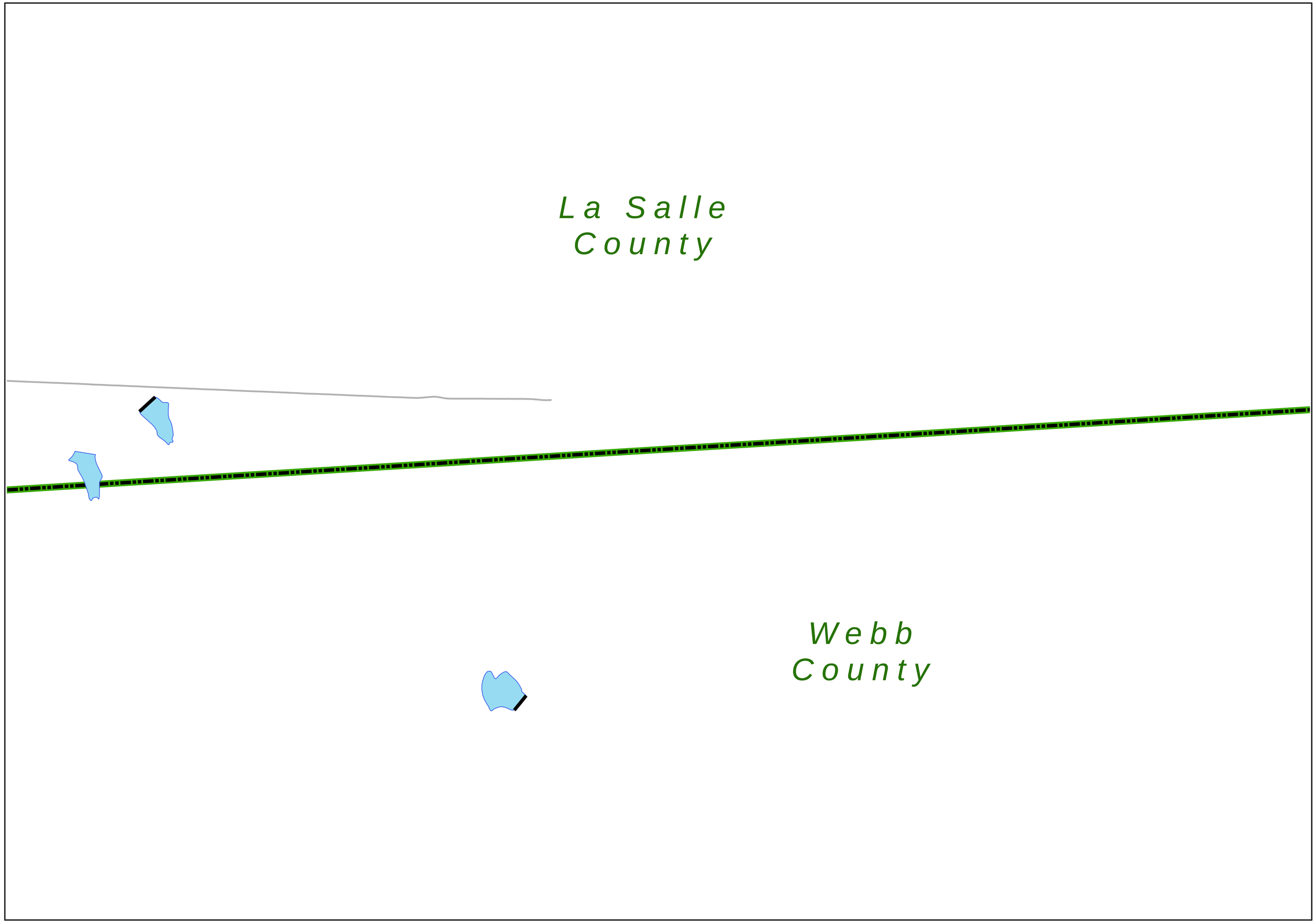

AADT — FM — SH — District
ADT — FS — SL — County
Towns — IH — SS
Streets — PR — UA
BF — RE — UP
BI — RM — US
BS — RR — Lakes
BU — RS — Cities

COPYRIGHT 2014 by the Texas Department of Transportation. All rights reserved.

NOTICE: This map has been prepared for internal use within the Texas Department of Transportation. Accuracy is limited to the validity of available data.

NOTICE: Volumes shown in red are 24-hour unadjusted axle counts divided by 2. Traffic volumes are not adjusted for trucks or seasonal variations.

Miles
0 1

2013 LAREDO URBAN TRAFFIC MAP

PREPARED BY THE
Texas Department of Transportation
Transportation Planning and Programming Division
IN COOPERATION WITH THE
U.S. Department of Transportation

N

Texas Department of Transportation

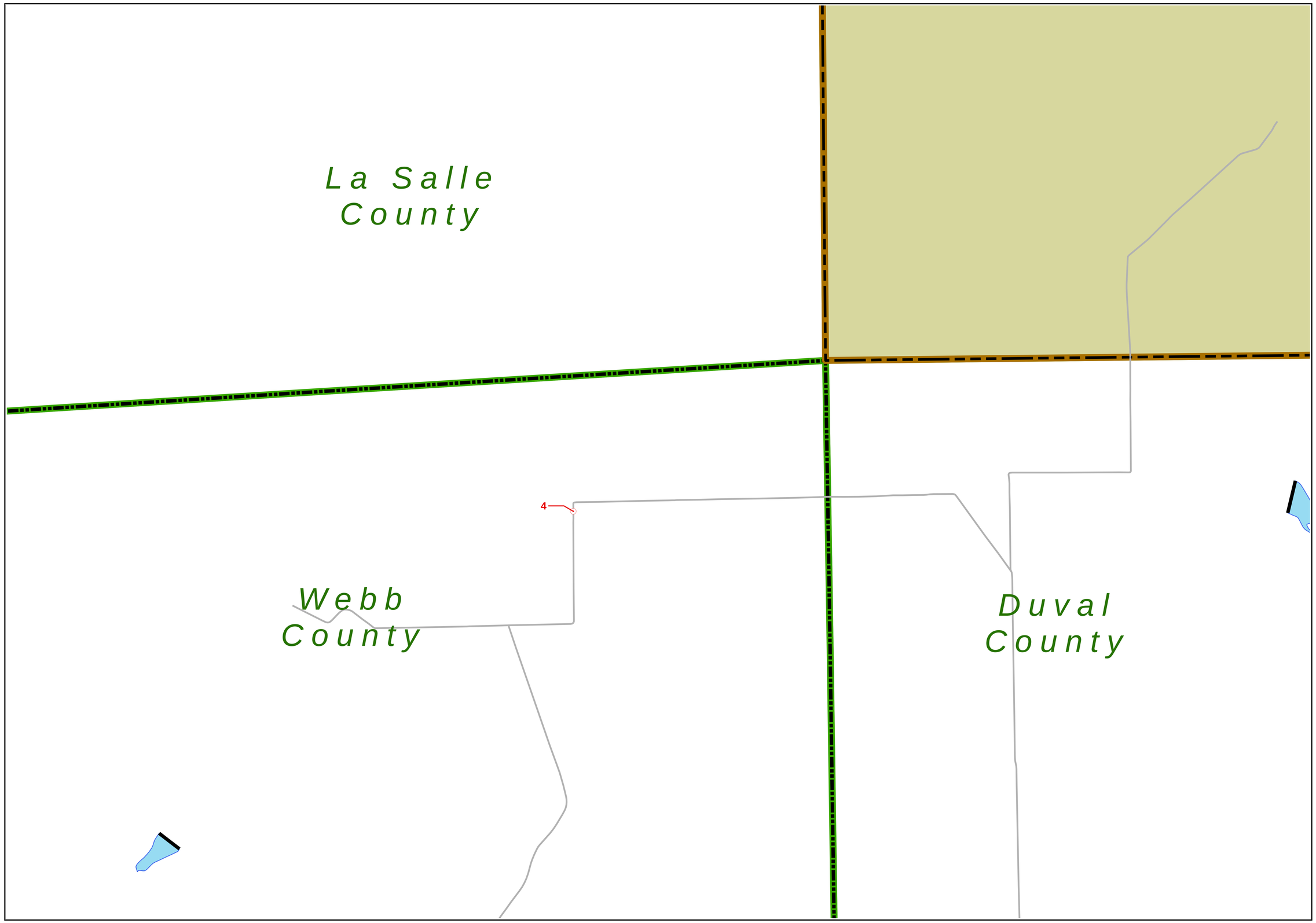

AADT — FM — SH — District
ADT — FS — SL — County
Towns — IH — SS
Streets — PR — UA
BF — RE — UP
BI — RM — US
BS — RR — Lakes
BU — RS — Cities

COPYRIGHT 2014 by the Texas Department of Transportation.
All rights reserved.

NOTICE: This map has been prepared for internal use within the Texas Department of Transportation. Accuracy is limited to the validity of available data.

NOTICE: Volumes shown in red are 24-hour unadjusted axle counts divided by 2. Traffic volumes are not adjusted for trucks or seasonal variations.

Miles
0 1

2013 LAREDO URBAN TRAFFIC MAP

PREPARED BY THE
Texas Department of Transportation
Transportation Planning and Programming Division
IN COOPERATION WITH THE
U.S. Department of Transportation

N

Texas Department of Transportation

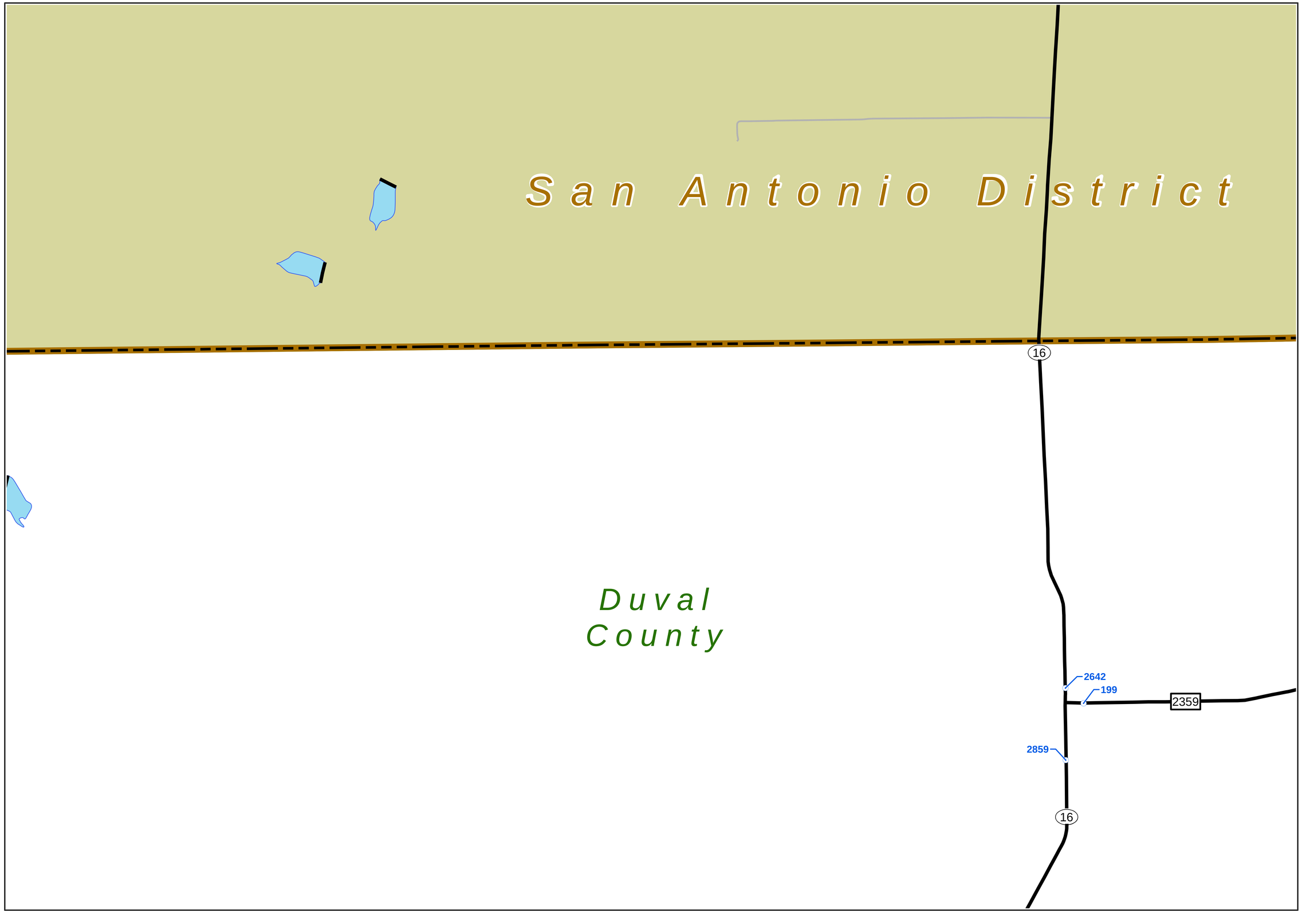

AADT — FM — SH
ADT — FS — SL
Towns — IH — SS
Streets — PR — UA
BF — RE — UP
BI — RM — US
BS — RR — Lakes
BU — RS — Cities
District
County

COPYRIGHT 2014 by the Texas Department of Transportation. All rights reserved.

NOTICE: This map has been prepared for internal use within the Texas Department of Transportation. Accuracy is limited to the validity of available data.

NOTICE: Volumes shown in red are 24-hour unadjusted axle counts divided by 2. Traffic volumes are not adjusted for trucks or seasonal variations.

Miles
0 1

2013 LAREDO URBAN TRAFFIC MAP

PREPARED BY THE
Texas Department of Transportation
Transportation Planning and Programming Division
IN COOPERATION WITH THE
U.S. Department of Transportation

N

Texas Department of Transportation

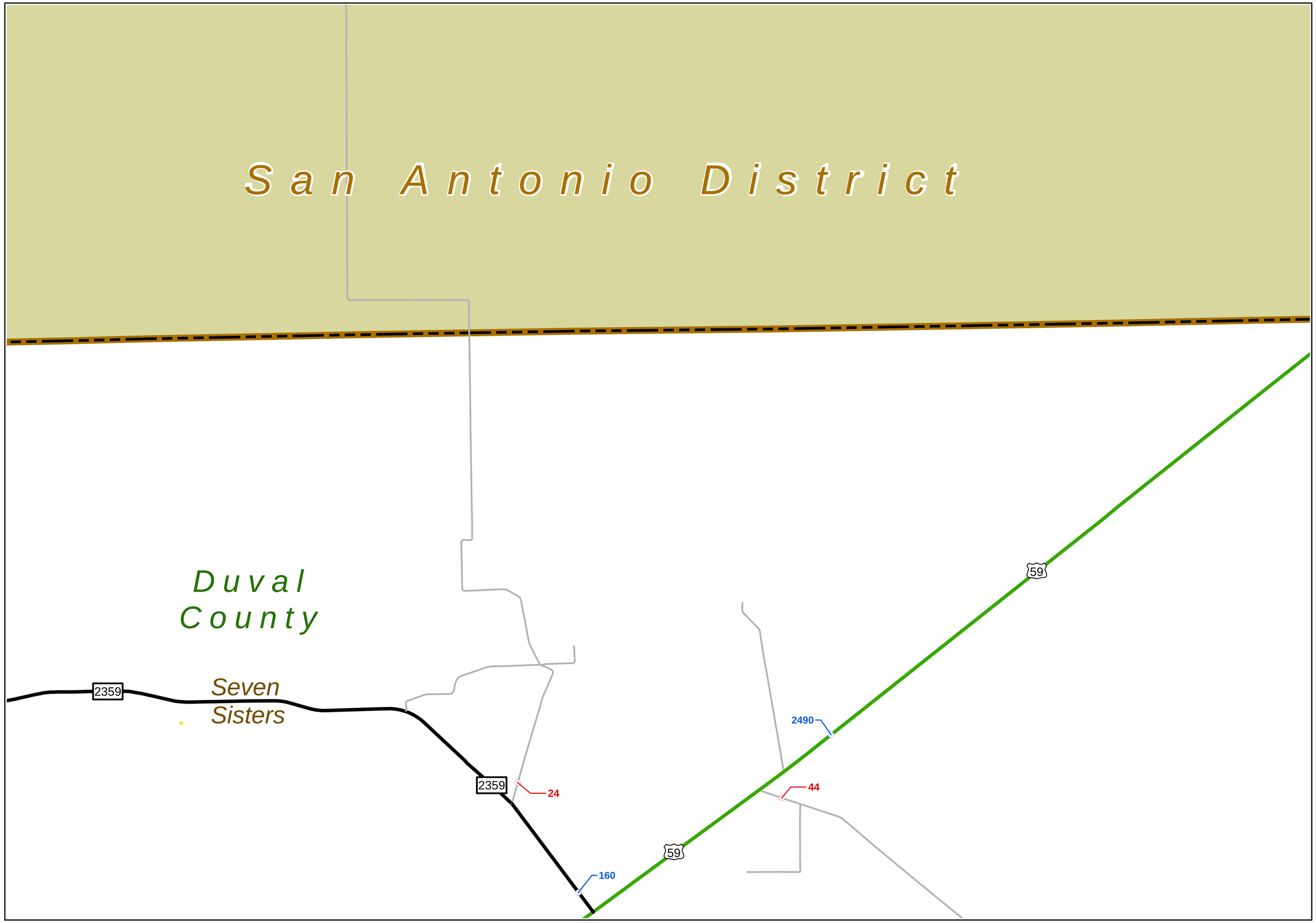

AADT FM SH District
ADT FS SL County
Towns IH SS
Streets PR UA
BF RE UP
BI RM US
BS RR Lakes
BU RS Cities

COPYRIGHT 2014 by the Texas Department of Transportation. All rights reserved.

NOTICE: This map has been prepared for internal use within the Texas Department of Transportation. Accuracy is limited to the validity of available data.

NOTICE: Volumes shown in red are 24-hour unadjusted axle counts divided by 2. Traffic volumes are not adjusted for trucks or seasonal variations.

Miles
0 1

2013 LAREDO URBAN TRAFFIC MAP

PREPARED BY THE
Texas Department of Transportation
Transportation Planning and Programming Division
IN COOPERATION WITH THE
U.S. Department of Transportation

N

Texas Department of Transportation

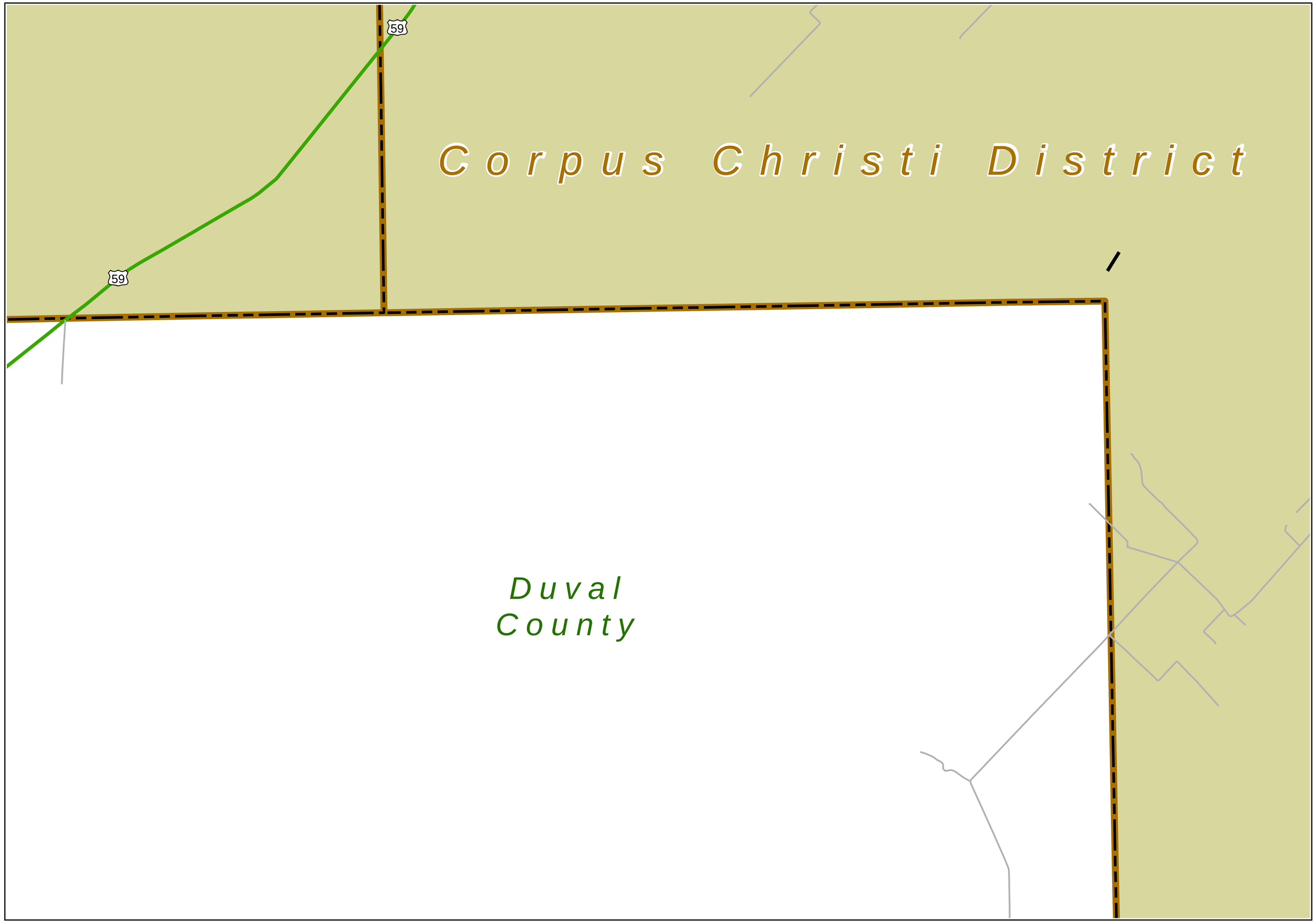

AADT — FM — SH — District
ADT — FS — SL — County
Towns — IH — SS
Streets — PR — UA
BF — RE — UP
BI — RM — US
BS — RR — Lakes
BU — RS — Cities

COPYRIGHT 2014 by the Texas Department of Transportation.
All rights reserved.

NOTICE: This map has been prepared for internal use within the Texas Department of Transportation. Accuracy is limited to the validity of available data.

NOTICE: Volumes shown in red are 24-hour unadjusted axle counts divided by 2. Traffic volumes are not adjusted for trucks or seasonal variations.

Miles
0 1

2013 LAREDO URBAN TRAFFIC MAP

PREPARED BY THE
Texas Department of Transportation
Transportation Planning and Programming Division
IN COOPERATION WITH THE
U.S. Department of Transportation

N

Texas Department of Transportation

AADT
ADT
Towns
Streets
BF
BI
BS
BU
FM
FS
IH
PR
RE
RM
RR
RS
SH
SL
SS
UA
UP
US
Lakes
Cities
District
County

COPYRIGHT 2014 by the Texas Department of Transportation.
All rights reserved.

NOTICE: This map has been prepared for internal use within the Texas Department of Transportation. Accuracy is limited to the validity of available data.

NOTICE: Volumes shown in red are 24-hour unadjusted axle counts divided by 2. Traffic volumes are not adjusted for trucks or seasonal variations.

Miles
0
1

2013 LAREDO URBAN TRAFFIC MAP

PREPARED BY THE
Texas Department of Transportation
Transportation Planning and Programming Division
IN COOPERATION WITH THE
U.S. Department of Transportation

N

Texas Department of Transportation

Webb
County

AADT
ADT
Towns
Streets
BF
BI
BS
BU
FM
FS
IH
PR
RE
RM
RR
RS
SH
SL
SS
UA
UP
US
Lakes
Cities
District
County

COPYRIGHT 2014 by the Texas Department of Transportation.
All rights reserved.

NOTICE: This map has been prepared for internal use within the Texas Department of Transportation. Accuracy is limited to the validity of available data.

NOTICE: Volumes shown in red are 24-hour unadjusted axle counts divided by 2. Traffic volumes are not adjusted for trucks or seasonal variations.

Miles
0
1

2013 LAREDO URBAN TRAFFIC MAP

PREPARED BY THE
Texas Department of Transportation
Transportation Planning and Programming Division
IN COOPERATION WITH THE
U.S. Department of Transportation

N

Texas Department of Transportation



AADT — FM — SH — District
ADT — FS — SL — County
Towns — IH — SS
Streets — PR — UA
BF — RE — UP
BI — RM — US
BS — RR — Lakes
BU — RS — Cities

COPYRIGHT 2014 by the Texas Department of Transportation.
All rights reserved.

NOTICE: This map has been prepared for internal use within the Texas Department of Transportation. Accuracy is limited to the validity of available data.

NOTICE: Volumes shown in red are 24-hour unadjusted axle counts divided by 2. Traffic volumes are not adjusted for trucks or seasonal variations.

Miles
0 1

2013 LAREDO URBAN TRAFFIC MAP

PREPARED BY THE
Texas Department of Transportation
Transportation Planning and Programming Division
IN COOPERATION WITH THE
U.S. Department of Transportation

N

Texas Department of Transportation

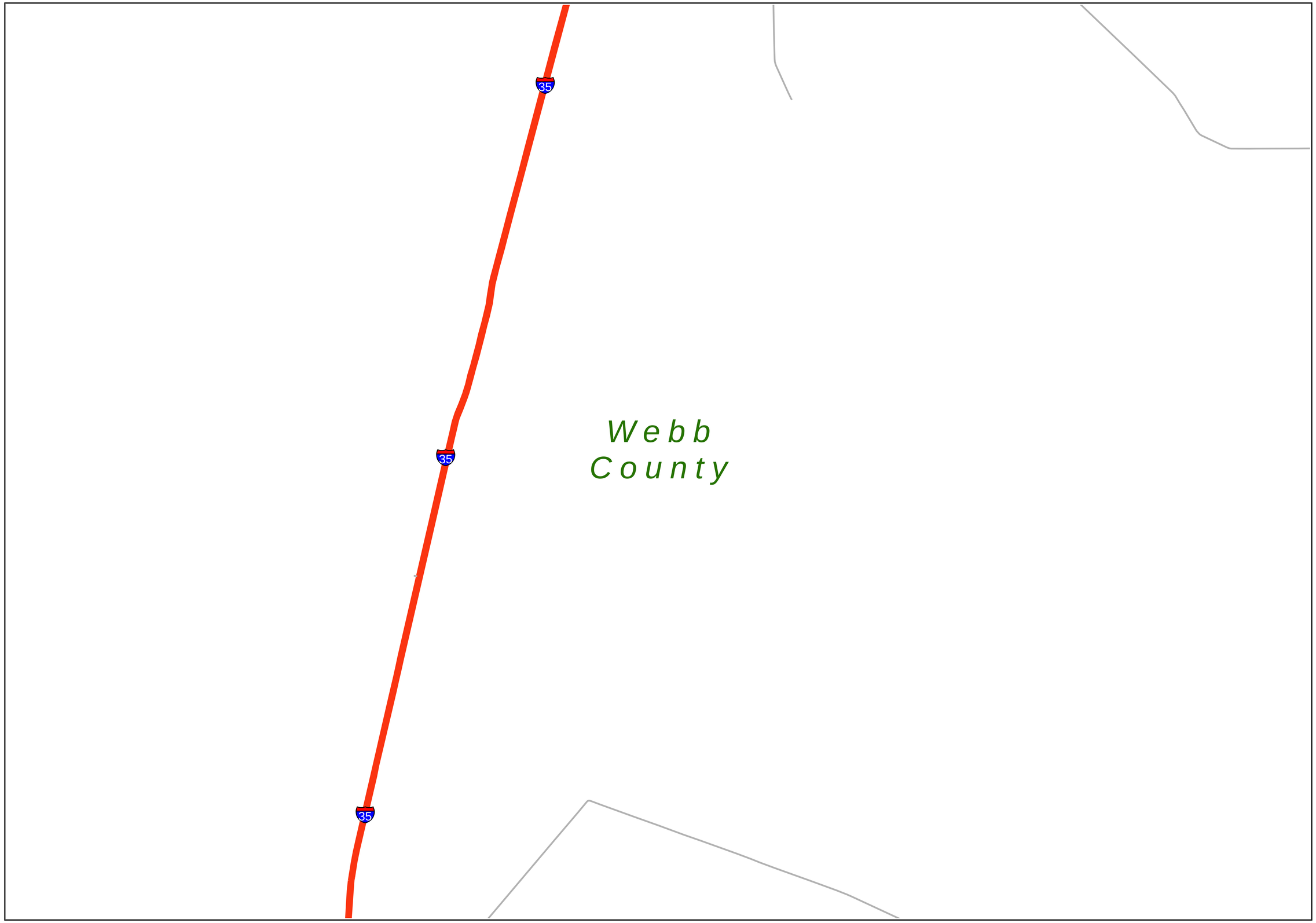

AADT FM SH District
ADT FS SL County
Towns IH SS
Streets PR UA
BF RE UP
BI RM US
BS RR Lakes
BU RS Cities

COPYRIGHT 2014 by the Texas Department of Transportation.
All rights reserved.

NOTICE: This map has been prepared for internal use within the Texas Department of Transportation. Accuracy is limited to the validity of available data.

NOTICE: Volumes shown in red are 24-hour unadjusted axle counts divided by 2. Traffic volumes are not adjusted for trucks or seasonal variations.

Miles
0 1

2013 LAREDO URBAN TRAFFIC MAP

PREPARED BY THE
Texas Department of Transportation
Transportation Planning and Programming Division
IN COOPERATION WITH THE
U.S. Department of Transportation

N

Texas Department of Transportation

AADT FM SH District
ADT FS SL County
Towns IH SS
Streets PR UA
BF RE UP
BI RM US
BS RR Lakes
BU RS Cities

COPYRIGHT 2014 by the Texas Department of Transportation.
All rights reserved.

NOTICE: This map has been prepared for internal use within the Texas Department of Transportation. Accuracy is limited to the validity of available data.

NOTICE: Volumes shown in red are 24-hour unadjusted axle counts divided by 2. Traffic volumes are not adjusted for trucks or seasonal variations.

Miles
0 1

2013 LAREDO URBAN TRAFFIC MAP

PREPARED BY THE
Texas Department of Transportation
Transportation Planning and Programming Division
IN COOPERATION WITH THE
U.S. Department of Transportation

N

Texas Department of Transportation

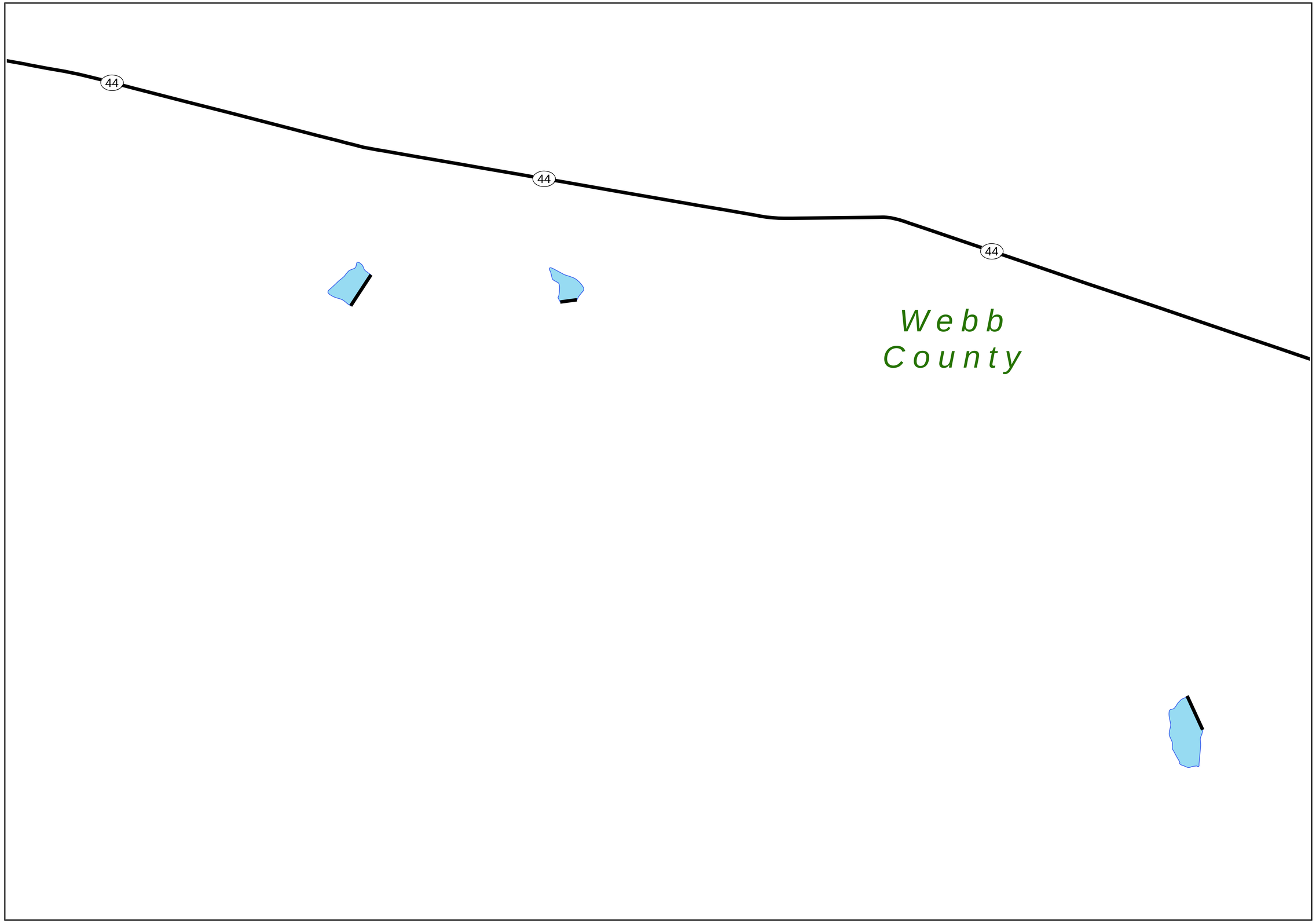

AADT FM SH District
ADT FS SL County
Towns IH SS
Streets PR UA
BF RE UP
BI RM US
BS RR Lakes
BU RS Cities

COPYRIGHT 2014 by the Texas Department of Transportation.
All rights reserved.

NOTICE: This map has been prepared for internal use within the Texas Department of Transportation. Accuracy is limited to the validity of available data.

NOTICE: Volumes shown in red are 24-hour unadjusted axle counts divided by 2. Traffic volumes are not adjusted for trucks or seasonal variations.

Miles
0 1

2013 LAREDO URBAN TRAFFIC MAP

PREPARED BY THE
Texas Department of Transportation
Transportation Planning and Programming Division
IN COOPERATION WITH THE
U.S. Department of Transportation

N

Texas Department of Transportation

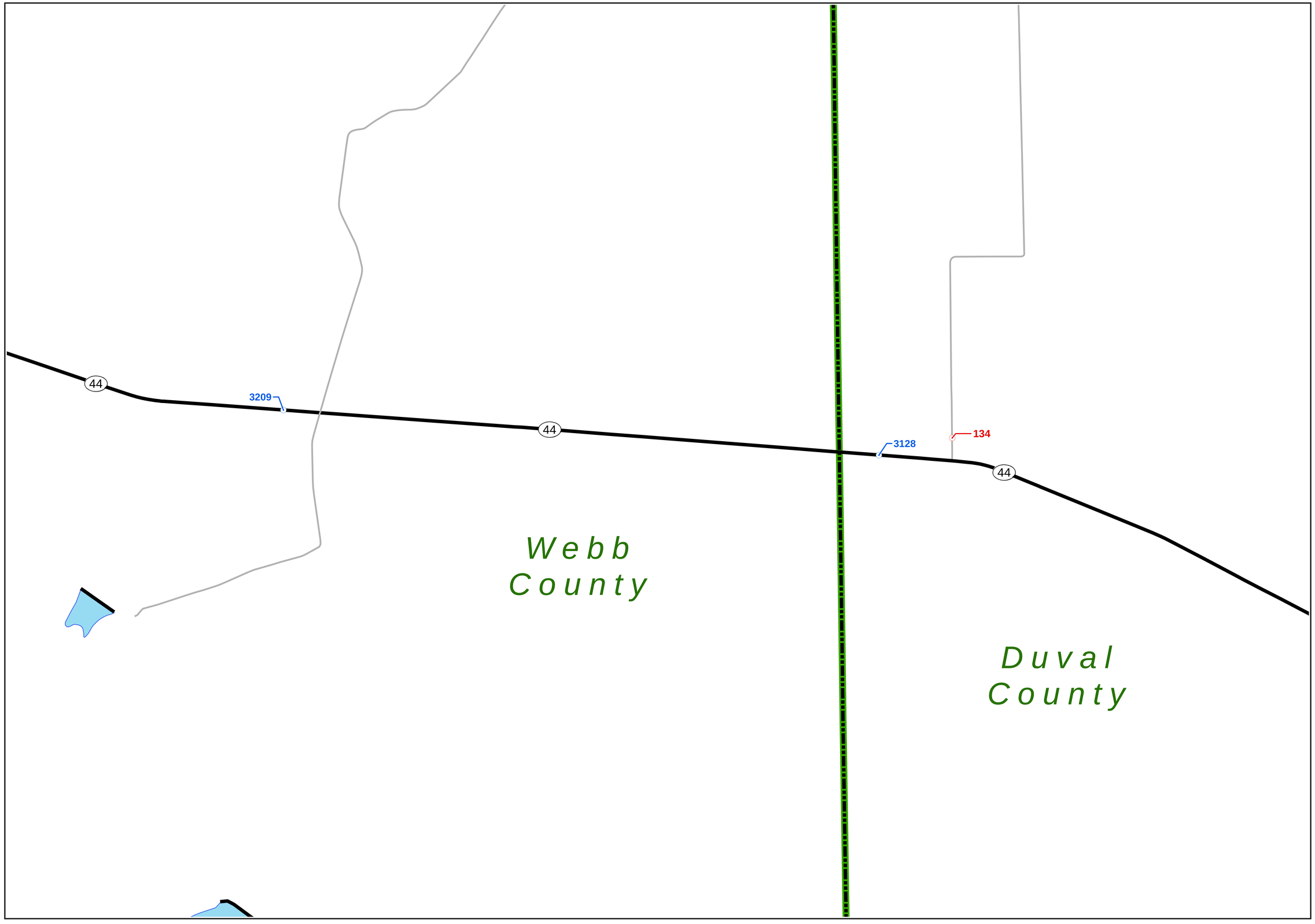

AADT — FM — SH — District
ADT — FS — SL — County
Towns — IH — SS
Streets — PR — UA
BF — RE — UP
BI — RM — US
BS — RR — Lakes
BU — RS — Cities

COPYRIGHT 2014 by the Texas Department of Transportation.
All rights reserved.

NOTICE: This map has been prepared for internal use within the Texas Department of Transportation. Accuracy is limited to the validity of available data.

NOTICE: Volumes shown in red are 24-hour unadjusted axle counts divided by 2. Traffic volumes are not adjusted for trucks or seasonal variations.

Miles
0 1

2013 LAREDO URBAN TRAFFIC MAP

PREPARED BY THE
Texas Department of Transportation
Transportation Planning and Programming Division
IN COOPERATION WITH THE
U.S. Department of Transportation

N

Texas Department of Transportation

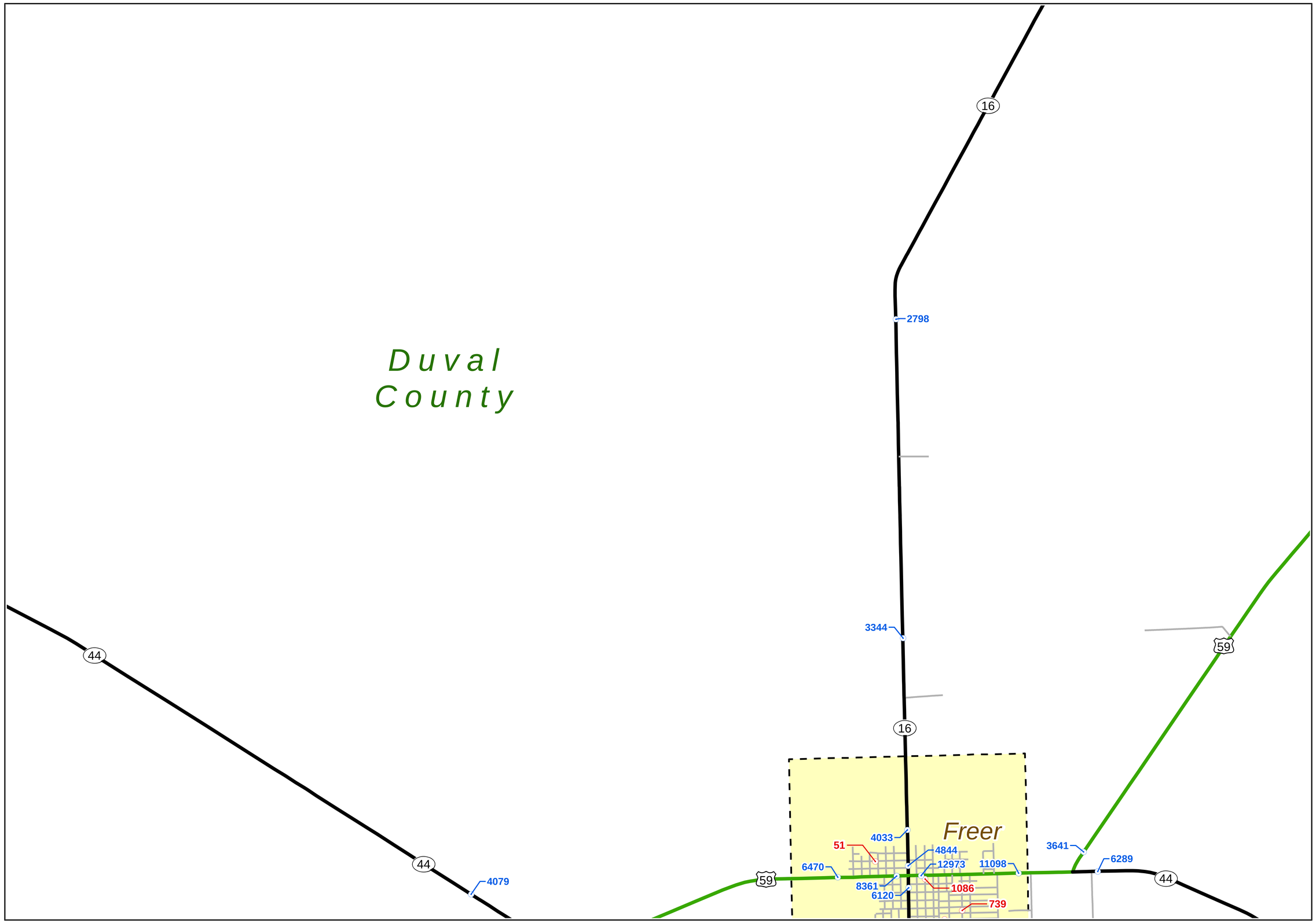

AADT — FM — SH — District
ADT — FS — SL — County
Towns — IH — SS
Streets — PR — UA
BF — RE — UP
BI — RM — US
BS — RR — Lakes
BU — RS — Cities

COPYRIGHT 2014 by the Texas Department of Transportation. All rights reserved.

NOTICE: This map has been prepared for internal use within the Texas Department of Transportation. Accuracy is limited to the validity of available data.

NOTICE: Volumes shown in red are 24-hour unadjusted axle counts divided by 2. Traffic volumes are not adjusted for trucks or seasonal variations.

Miles
0 1

2013 LAREDO URBAN TRAFFIC MAP

PREPARED BY THE
Texas Department of Transportation
Transportation Planning and Programming Division
IN COOPERATION WITH THE
U.S. Department of Transportation

N

Texas Department of Transportation

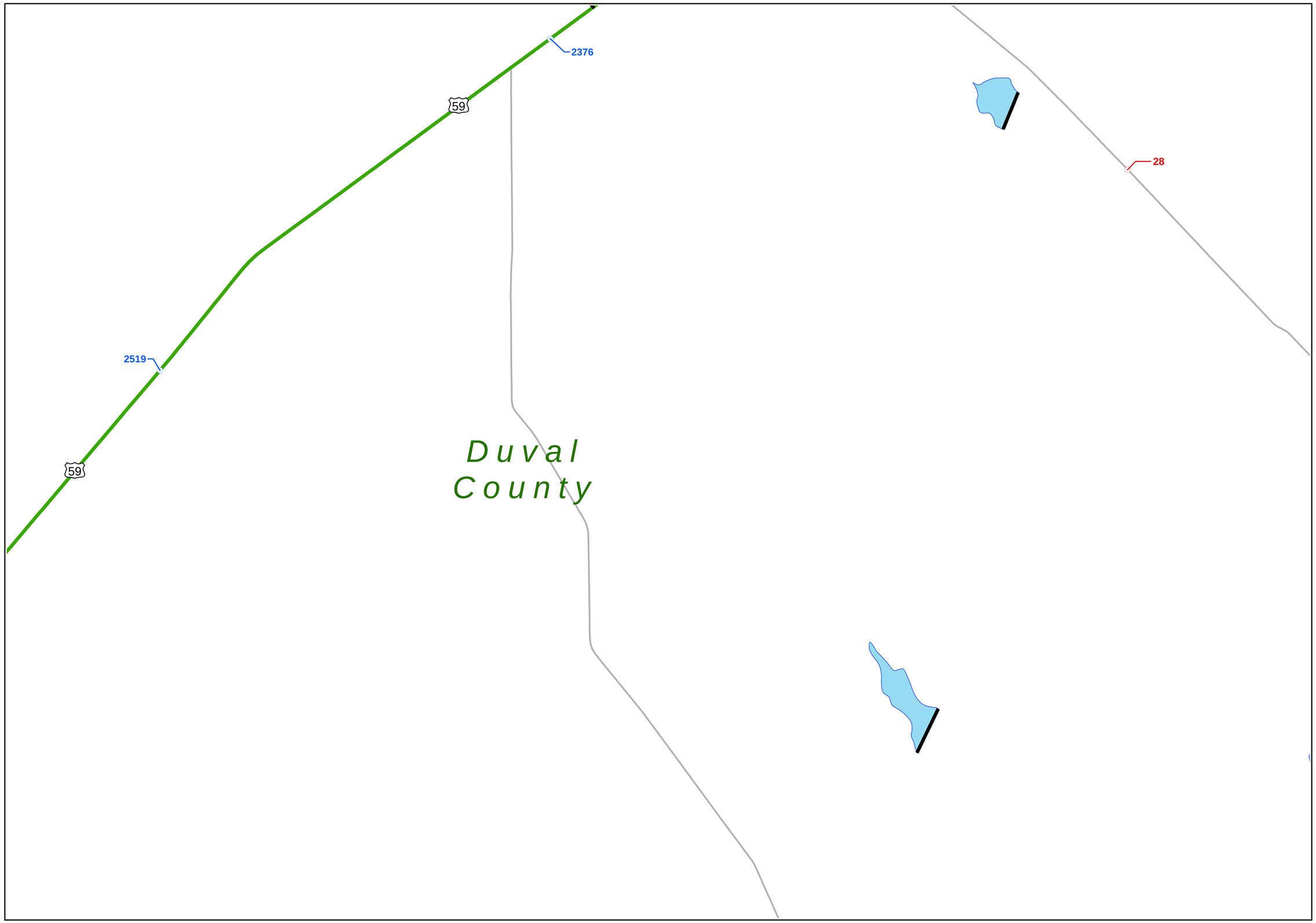

AADT — FM — SH — District
ADT — FS — SL — County
Towns — IH — SS
Streets — PR — UA
BF — RE — UP
BI — RM — US
BS — RR — Lakes
BU — RS — Cities

COPYRIGHT 2014 by the Texas Department of Transportation.
All rights reserved.

NOTICE: This map has been prepared for internal use within the Texas Department of Transportation. Accuracy is limited to the validity of available data.

NOTICE: Volumes shown in red are 24-hour unadjusted axle counts divided by 2. Traffic volumes are not adjusted for trucks or seasonal variations.

Miles
0 1

2013 LAREDO URBAN TRAFFIC MAP

PREPARED BY THE
Texas Department of Transportation
Transportation Planning and Programming Division
IN COOPERATION WITH THE
U.S. Department of Transportation

N

Texas Department of Transportation

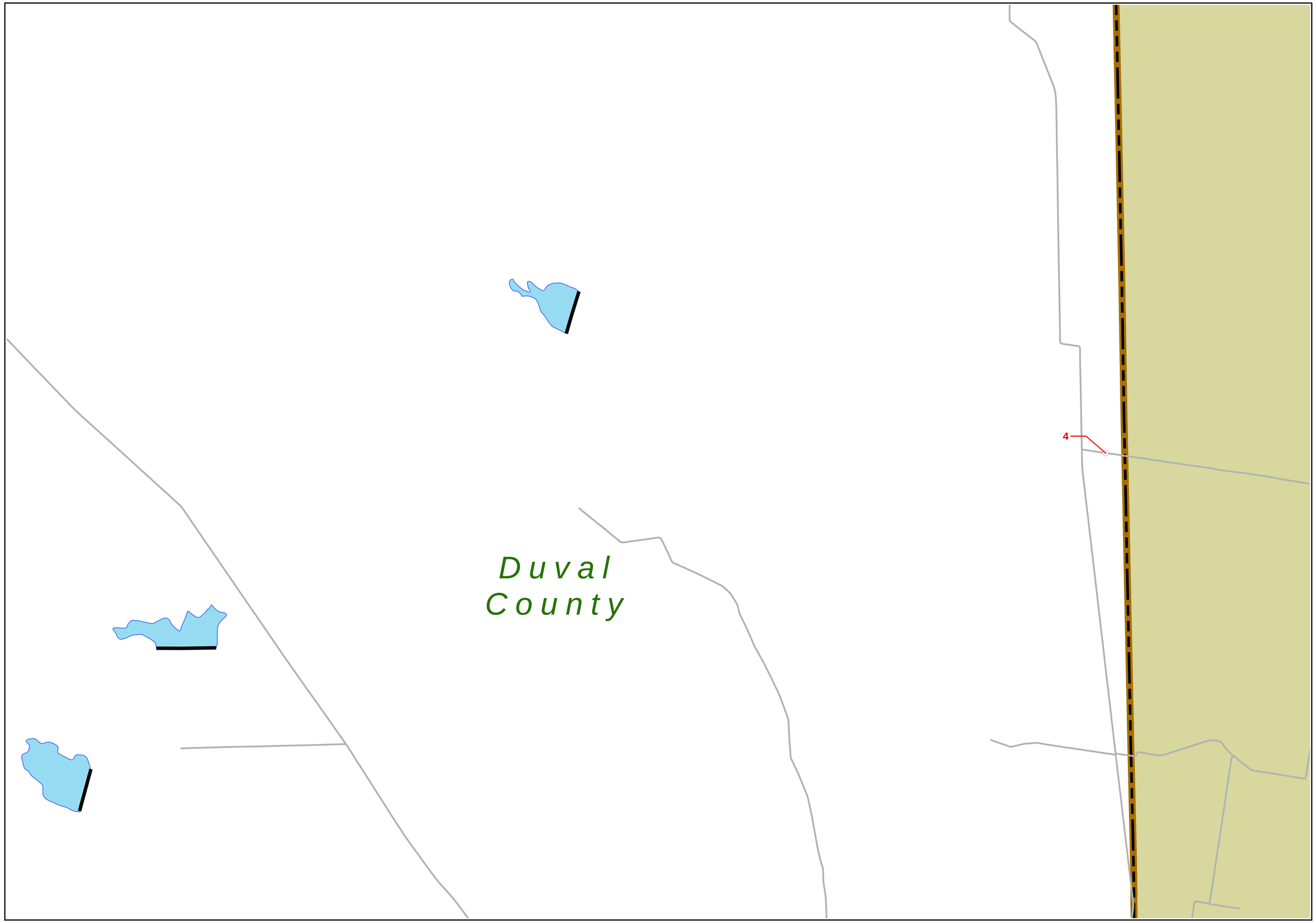

AADT — FM — SH
ADT — FS — SL
Towns — IH — SS
Streets — PR — UA
BF — RE — UP
BI — RM — US
BS — RR — Lakes
BU — RS — Cities
District
County

COPYRIGHT 2014 by the Texas Department of Transportation. All rights reserved.

NOTICE: This map has been prepared for internal use within the Texas Department of Transportation. Accuracy is limited to the validity of available data.

NOTICE: Volumes shown in red are 24-hour unadjusted axle counts divided by 2. Traffic volumes are not adjusted for trucks or seasonal variations.

Miles
0 1

2013 LAREDO URBAN TRAFFIC MAP

PREPARED BY THE
Texas Department of Transportation
Transportation Planning and Programming Division
IN COOPERATION WITH THE
U.S. Department of Transportation

N

Texas Department of Transportation

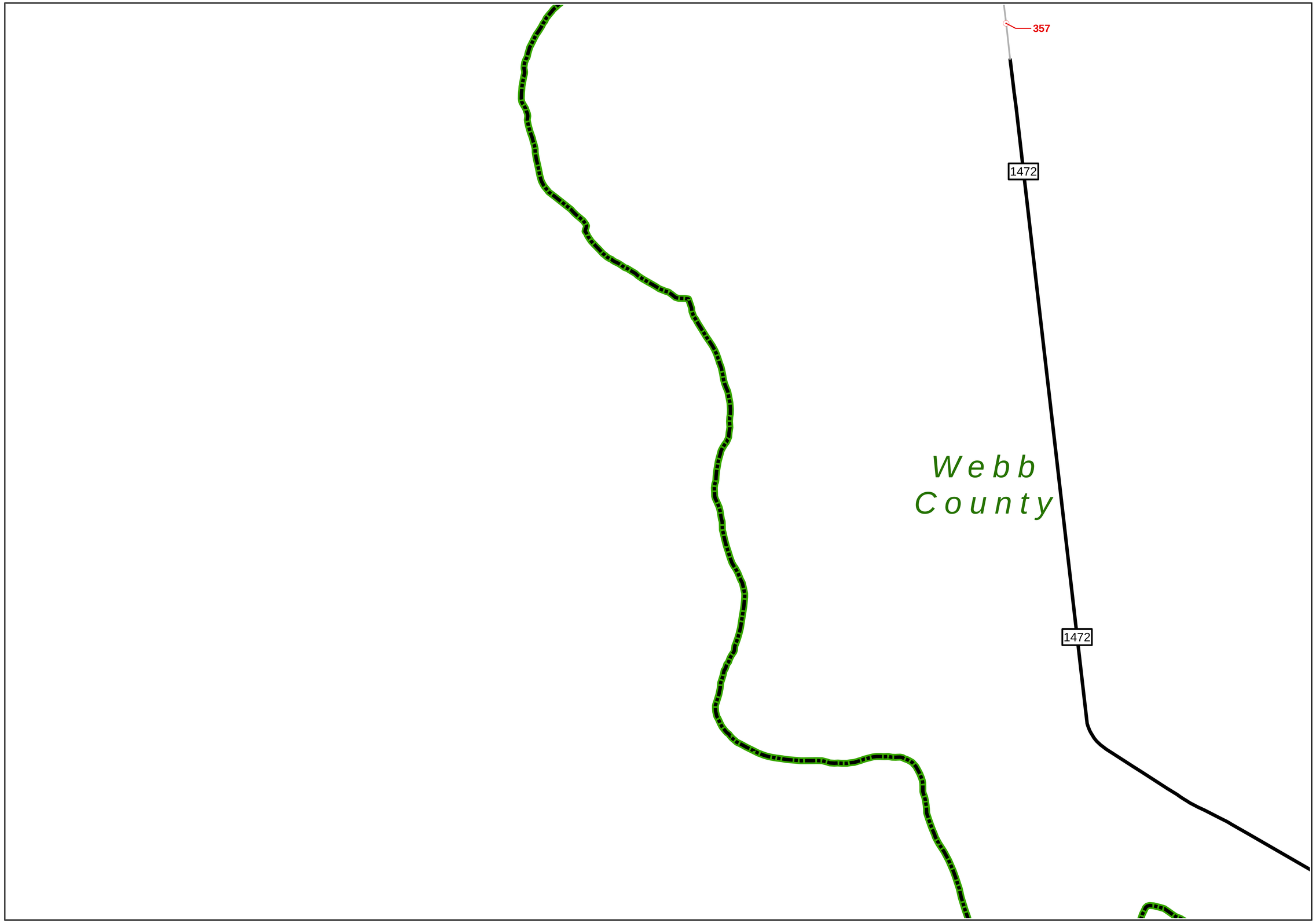

AADT — FM — SH — District
ADT — FS — SL — County
Towns — IH — SS
Streets — PR — UA
BF — RE — UP
BI — RM — US
BS — RR — Lakes
BU — RS — Cities

COPYRIGHT 2014 by the Texas Department of Transportation.
All rights reserved.

NOTICE: This map has been prepared for internal use within the Texas Department of Transportation. Accuracy is limited to the validity of available data.

NOTICE: Volumes shown in red are 24-hour unadjusted axle counts divided by 2. Traffic volumes are not adjusted for trucks or seasonal variations.

Miles
0 1

2013 LAREDO URBAN TRAFFIC MAP

PREPARED BY THE
Texas Department of Transportation
Transportation Planning and Programming Division
IN COOPERATION WITH THE
U.S. Department of Transportation

N

Texas Department of Transportation

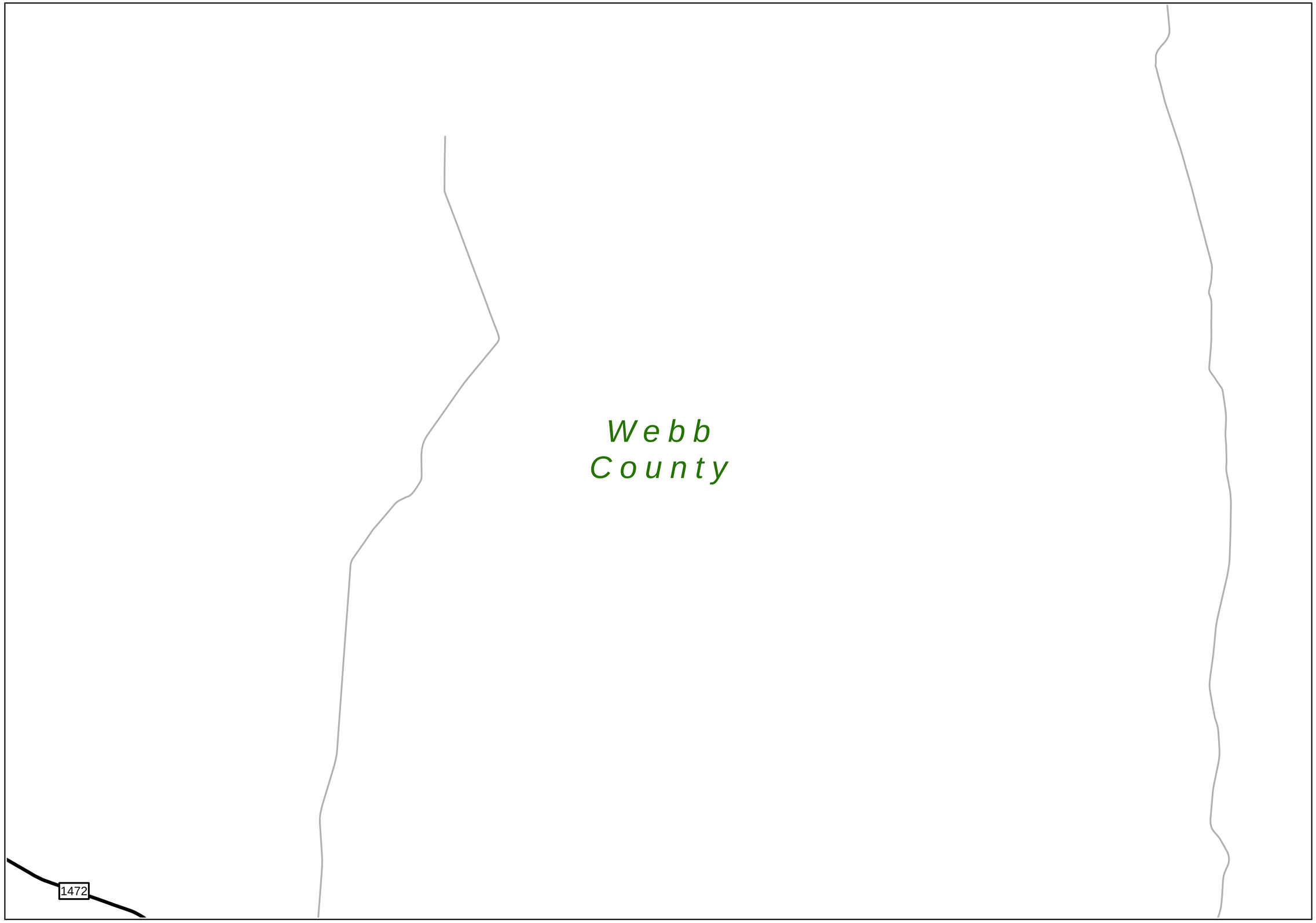

AADT — FM — SH — District
ADT — FS — SL — County
Towns — IH — SS
Streets — PR — UA
BF — RE — UP
BI — RM — US
BS — RR — Lakes
BU — RS — Cities

COPYRIGHT 2014 by the Texas Department of Transportation.
All rights reserved.

NOTICE: This map has been prepared for internal use within the Texas Department of Transportation. Accuracy is limited to the validity of available data.

NOTICE: Volumes shown in red are 24-hour unadjusted axle counts divided by 2. Traffic volumes are not adjusted for trucks or seasonal variations.

Miles
0 1

2013 LAREDO URBAN TRAFFIC MAP

PREPARED BY THE
Texas Department of Transportation
Transportation Planning and Programming Division
IN COOPERATION WITH THE
U.S. Department of Transportation

N

Texas Department of Transportation

AADT — FM — SH — District
ADT — FS — SL — County
Towns — IH — SS
Streets — PR — UA
BF — RE — UP
BI — RM — US
BS — RR — Lakes
BU — RS — Cities

COPYRIGHT 2014 by the Texas Department of Transportation. All rights reserved.

NOTICE: This map has been prepared for internal use within the Texas Department of Transportation. Accuracy is limited to the validity of available data.

NOTICE: Volumes shown in red are 24-hour unadjusted axle counts divided by 2. Traffic volumes are not adjusted for trucks or seasonal variations.

Miles
0 1

2013 LAREDO URBAN TRAFFIC MAP

PREPARED BY THE
Texas Department of Transportation
Transportation Planning and Programming Division
IN COOPERATION WITH THE
U.S. Department of Transportation

N

Texas Department of Transportation

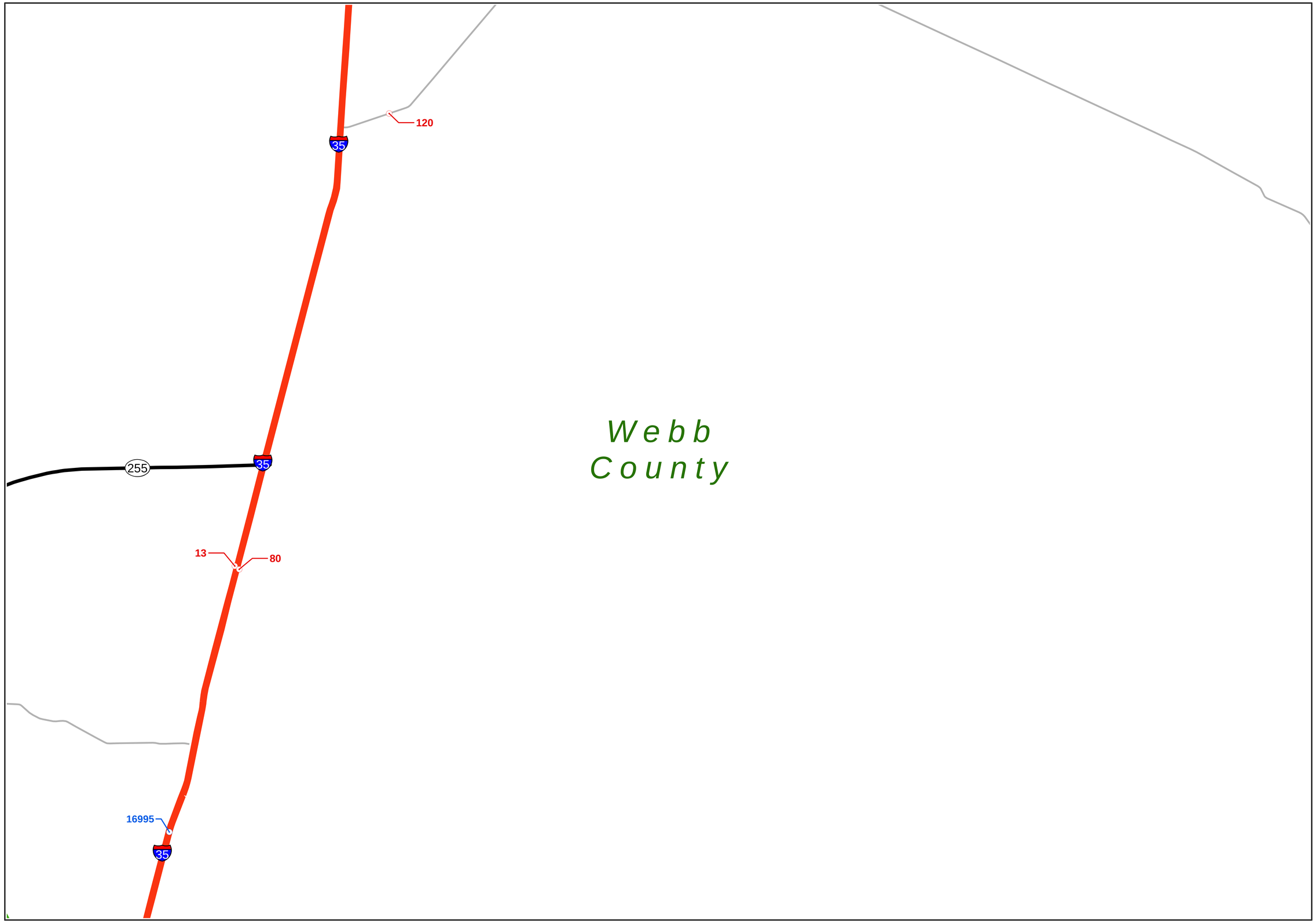

AADT FM SH District
ADT FS SL County
Towns IH SS
Streets PR UA
BF RE UP
BI RM US
BS RR Lakes
BU RS Cities

COPYRIGHT 2014 by the Texas Department of Transportation. All rights reserved.

NOTICE: This map has been prepared for internal use within the Texas Department of Transportation. Accuracy is limited to the validity of available data.

NOTICE: Volumes shown in red are 24-hour unadjusted axle counts divided by 2. Traffic volumes are not adjusted for trucks or seasonal variations.

Miles
0 1

2013 LAREDO URBAN TRAFFIC MAP

PREPARED BY THE
Texas Department of Transportation
Transportation Planning and Programming Division
IN COOPERATION WITH THE
U.S. Department of Transportation

N

Texas Department of Transportation

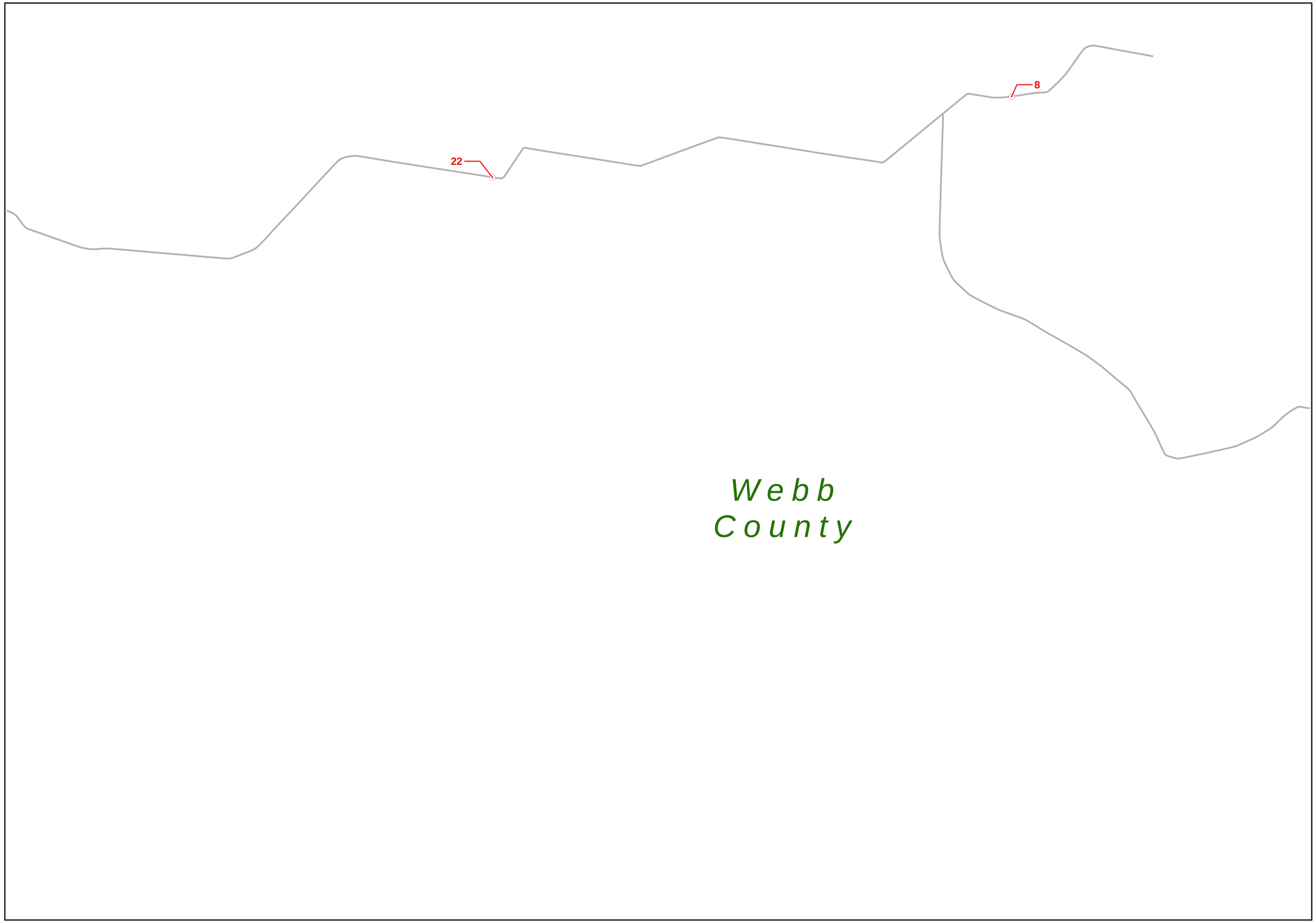

AADT — FM — SH — District
ADT — FS — SL — County
Towns — IH — SS
Streets — PR — UA
BF — RE — UP
BI — RM — US
BS — RR — Lakes
BU — RS — Cities

COPYRIGHT 2014 by the Texas Department of Transportation. All rights reserved.

NOTICE: This map has been prepared for internal use within the Texas Department of Transportation. Accuracy is limited to the validity of available data.

NOTICE: Volumes shown in red are 24-hour unadjusted axle counts divided by 2. Traffic volumes are not adjusted for trucks or seasonal variations.

Miles
0 1

2013 LAREDO URBAN TRAFFIC MAP

PREPARED BY THE
Texas Department of Transportation
Transportation Planning and Programming Division
IN COOPERATION WITH THE
U.S. Department of Transportation

N

Texas Department of Transportation

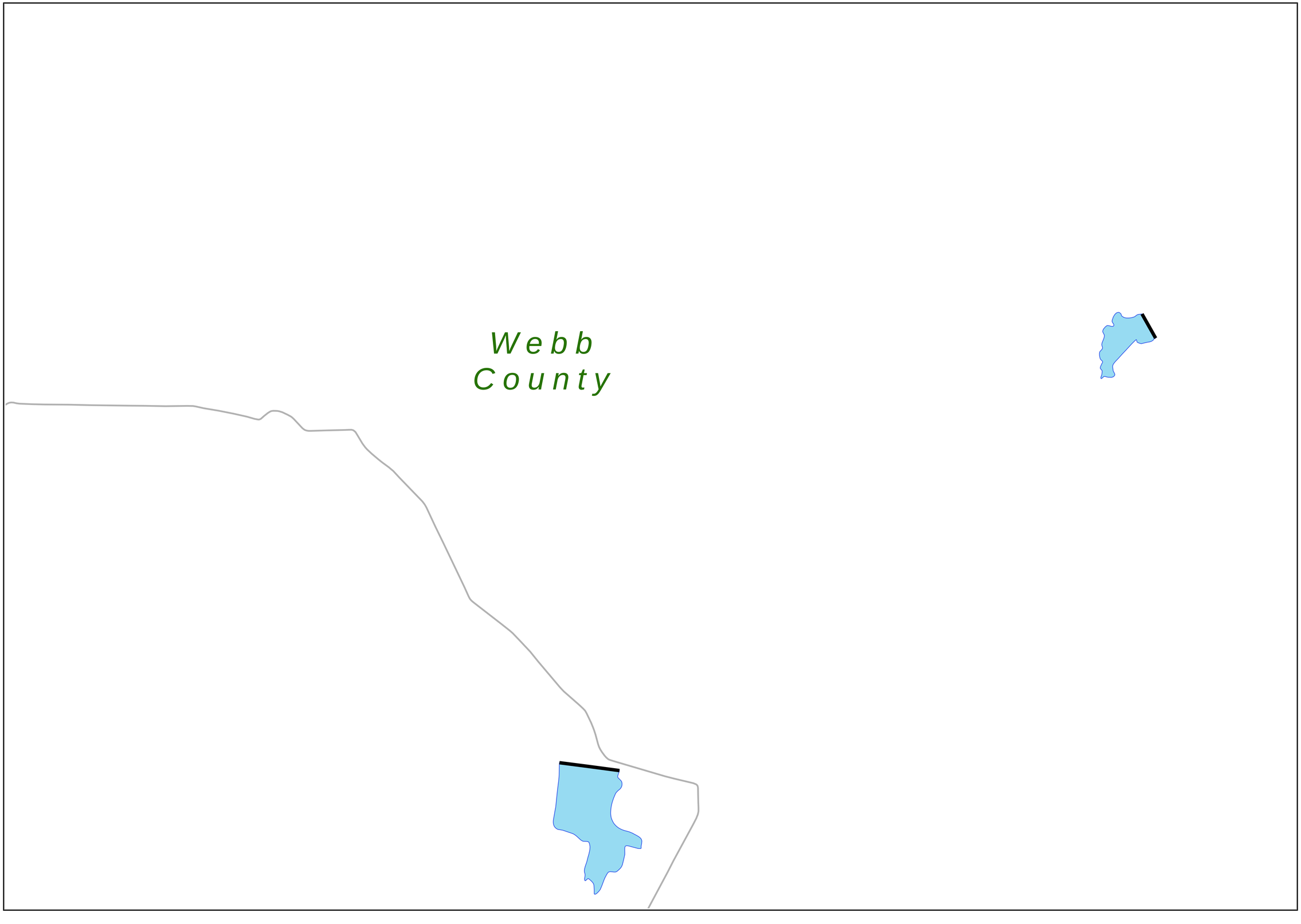

AADT
ADT
Towns
Streets
BF
BI
BS
BU
FM
FS
IH
PR
RE
RM
RR
RS
SH
SL
SS
UA
UP
US
Lakes
Cities
District
County

COPYRIGHT 2014 by the Texas Department of Transportation.
All rights reserved.

NOTICE: This map has been prepared for internal use within the Texas Department of Transportation. Accuracy is limited to the validity of available data.

NOTICE: Volumes shown in red are 24-hour unadjusted axle counts divided by 2. Traffic volumes are not adjusted for trucks or seasonal variations.

Miles
0
1

2013 LAREDO URBAN TRAFFIC MAP

PREPARED BY THE
Texas Department of Transportation
Transportation Planning and Programming Division
IN COOPERATION WITH THE
U.S. Department of Transportation

N

Texas Department of Transportation

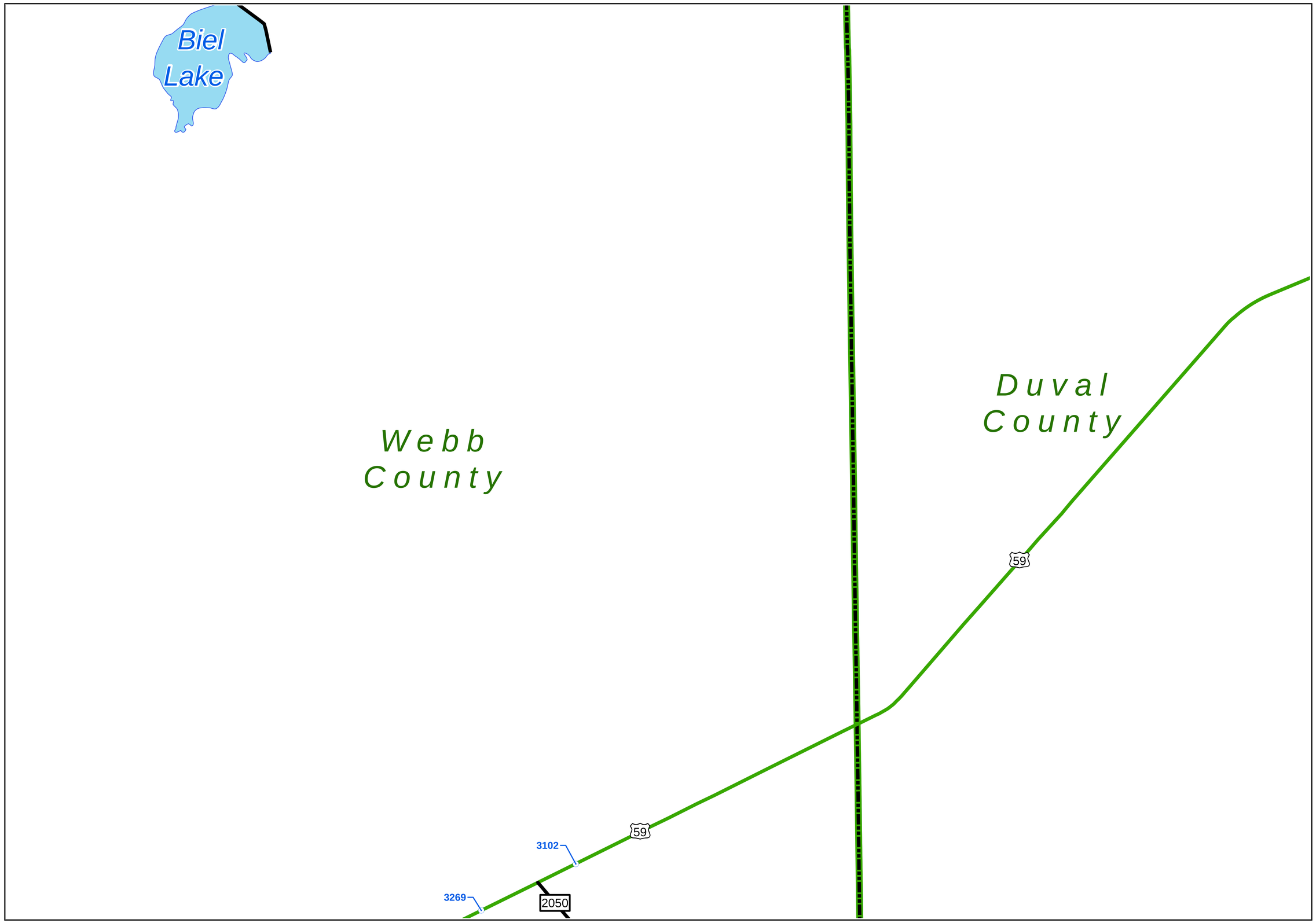

AADT — FM — SH — District
ADT — FS — SL — County
Towns — IH — SS
Streets — PR — UA
BF — RE — UP
BI — RM — US
BS — RR — Lakes
BU — RS — Cities

COPYRIGHT 2014 by the Texas Department of Transportation. All rights reserved.

NOTICE: This map has been prepared for internal use within the Texas Department of Transportation. Accuracy is limited to the validity of available data.

NOTICE: Volumes shown in red are 24-hour unadjusted axle counts divided by 2. Traffic volumes are not adjusted for trucks or seasonal variations.

Miles
0 1

2013 LAREDO URBAN TRAFFIC MAP

PREPARED BY THE
Texas Department of Transportation
Transportation Planning and Programming Division
IN COOPERATION WITH THE
U.S. Department of Transportation

N

Texas Department of Transportation

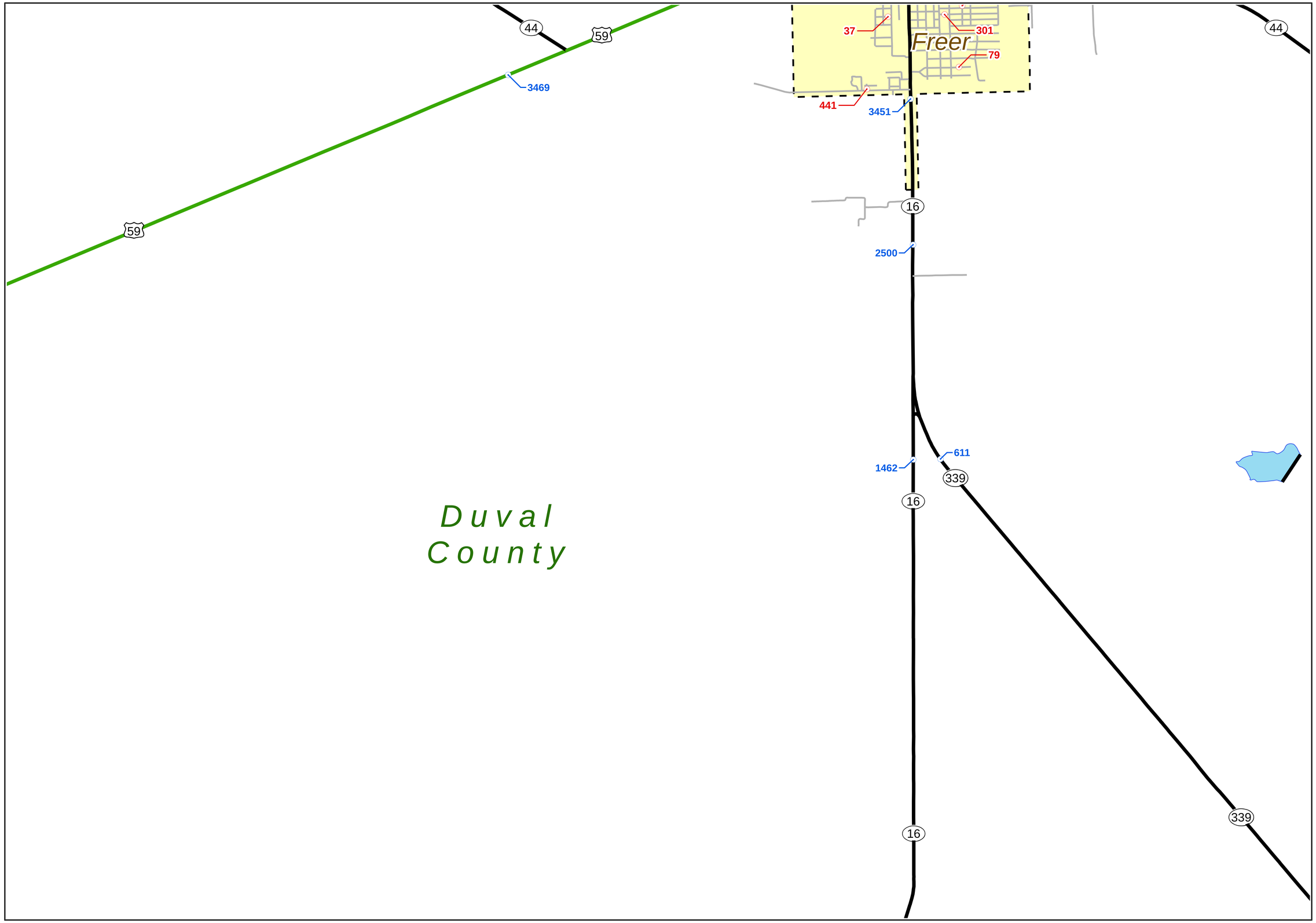

AADT — FM — SH — District
ADT — FS — SL — County
Towns — IH — SS
Streets — PR — UA
BF — RE — UP
BI — RM — US
BS — RR — Lakes
BU — RS — Cities

COPYRIGHT 2014 by the Texas Department of Transportation.
All rights reserved.

NOTICE: This map has been prepared for internal use within the Texas Department of Transportation. Accuracy is limited to the validity of available data.

NOTICE: Volumes shown in red are 24-hour unadjusted axle counts divided by 2. Traffic volumes are not adjusted for trucks or seasonal variations.

Miles
0 1

2013 LAREDO URBAN TRAFFIC MAP

PREPARED BY THE
Texas Department of Transportation
Transportation Planning and Programming Division
IN COOPERATION WITH THE
U.S. Department of Transportation

N

Texas Department of Transportation

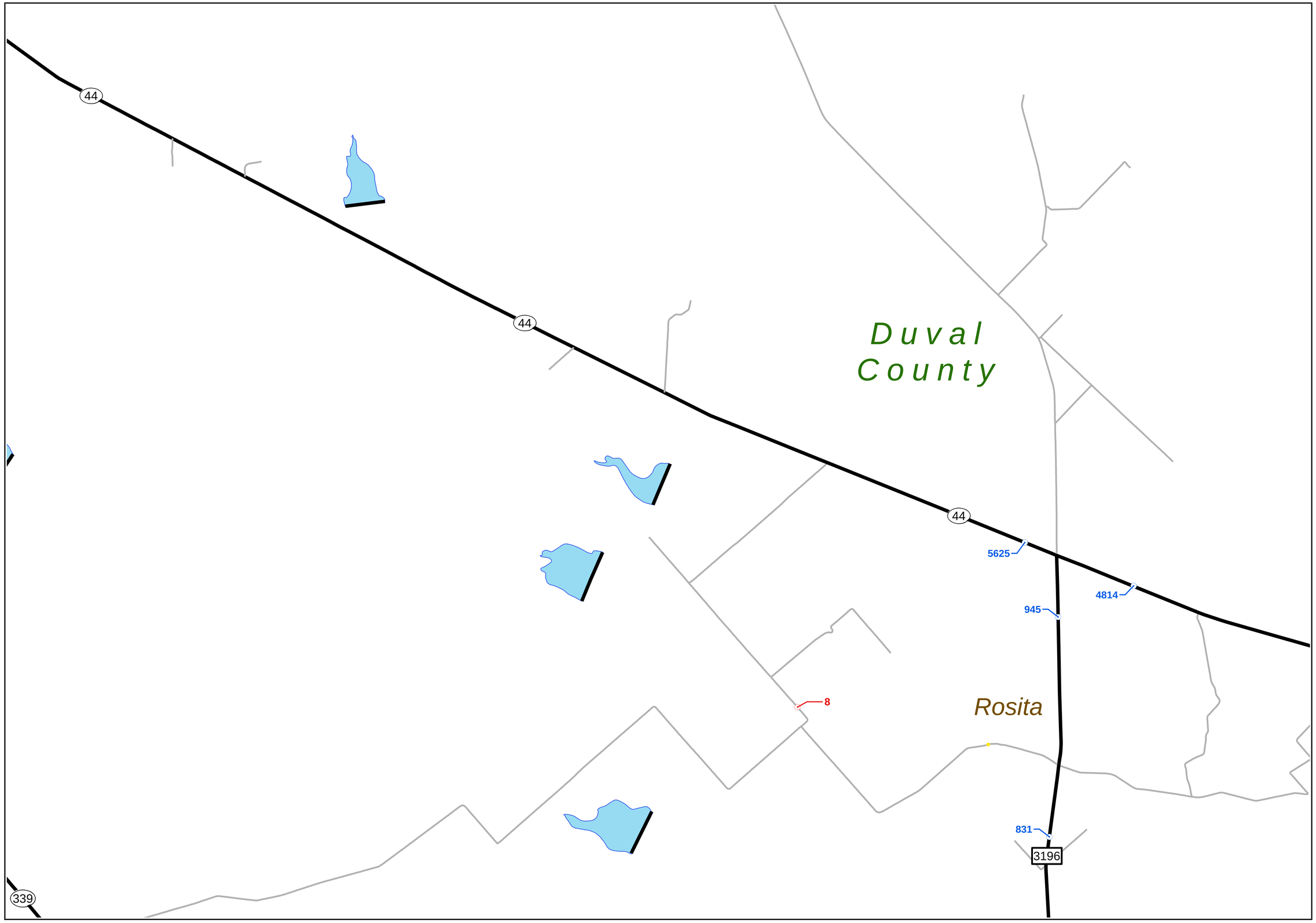

AADT FM SH
ADT FS SL
Towns IH SS
Streets PR UA
BF RE UP
BI RM US
BS RR Lakes
BU RS Cities
District
County

COPYRIGHT 2014 by the Texas Department of Transportation.
All rights reserved.

NOTICE: This map has been prepared for internal use within the Texas Department of Transportation. Accuracy is limited to the validity of available data.

NOTICE: Volumes shown in red are 24-hour unadjusted axle counts divided by 2. Traffic volumes are not adjusted for trucks or seasonal variations.

Miles
0 1

2013 LAREDO URBAN TRAFFIC MAP

PREPARED BY THE
Texas Department of Transportation
Transportation Planning and Programming Division
IN COOPERATION WITH THE
U.S. Department of Transportation

N

Texas Department of Transportation

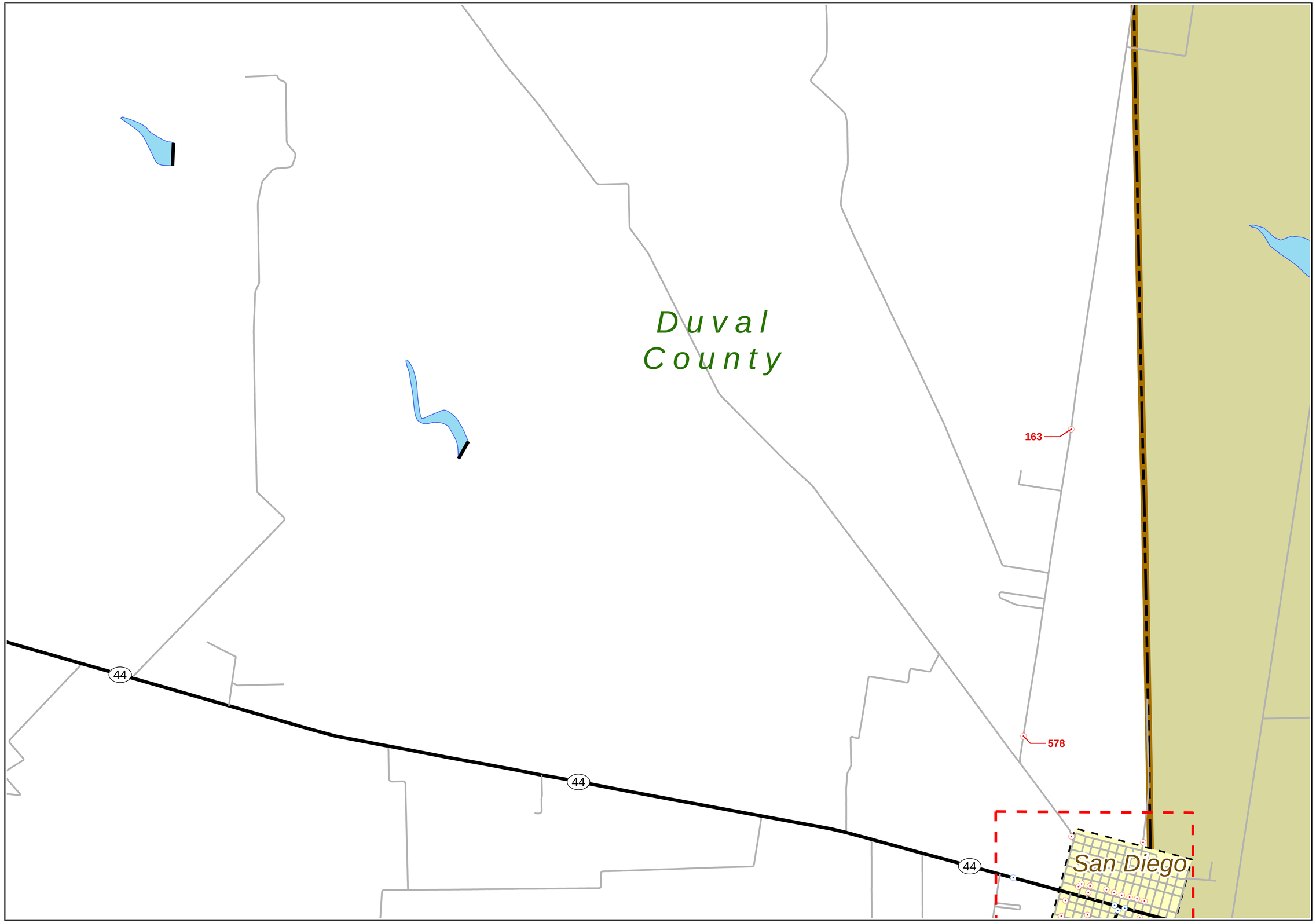

AADT
ADT
Towns
Streets
BF
BI
BS
BU
FM
FS
IH
PR
RE
RM
RR
RS
SH
SL
SS
UA
UP
US
Lakes
Cities
District
County

COPYRIGHT 2014 by the Texas Department of Transportation. All rights reserved.

NOTICE: This map has been prepared for internal use within the Texas Department of Transportation. Accuracy is limited to the validity of available data.

NOTICE: Volumes shown in red are 24-hour unadjusted axle counts divided by 2. Traffic volumes are not adjusted for trucks or seasonal variations.

Miles
0 1

2013 LAREDO URBAN TRAFFIC MAP

PREPARED BY THE
Texas Department of Transportation
Transportation Planning and Programming Division
IN COOPERATION WITH THE
U.S. Department of Transportation

N

Texas Department of Transportation

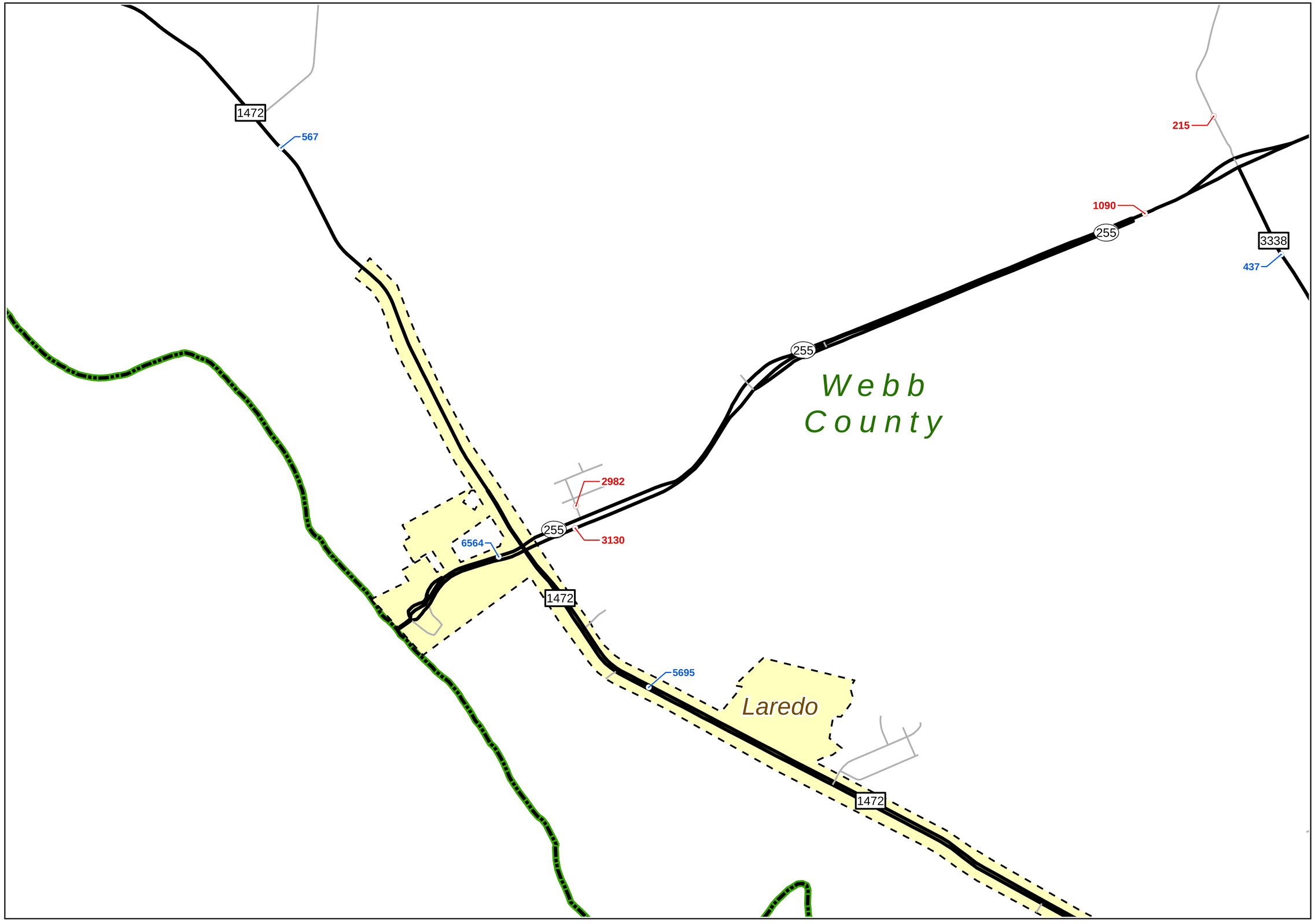

AADT — FM — SH — District
ADT — FS — SL — County
Towns — IH — SS
Streets — PR — UA
BF — RE — UP
BI — RM — US
BS — RR — Lakes
BU — RS — Cities

COPYRIGHT 2014 by the Texas Department of Transportation.
All rights reserved.

NOTICE: This map has been prepared for internal use within the Texas Department of Transportation. Accuracy is limited to the validity of available data.

NOTICE: Volumes shown in red are 24-hour unadjusted axle counts divided by 2. Traffic volumes are not adjusted for trucks or seasonal variations.

Miles
0 1

2013 LAREDO URBAN TRAFFIC MAP

PREPARED BY THE
Texas Department of Transportation
Transportation Planning and Programming Division
IN COOPERATION WITH THE
U.S. Department of Transportation

N

Texas Department of Transportation

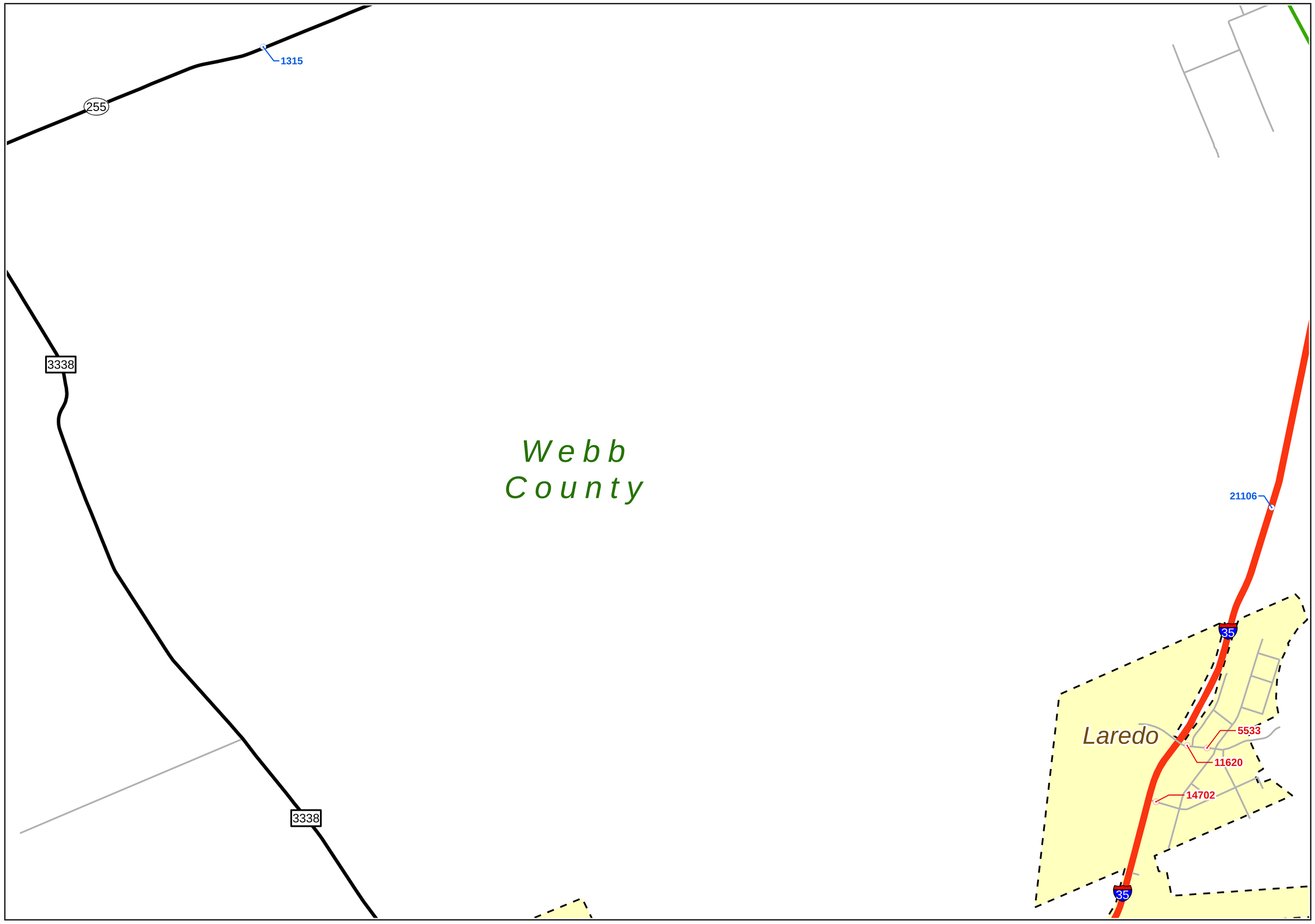

AADT
ADT
Towns
Streets
BF
BI
BS
BU
FM
FS
IH
PR
RE
RM
RR
RS
SH
SL
SS
UA
UP
US
Lakes
Cities
District
County

COPYRIGHT 2014 by the Texas Department of Transportation.
All rights reserved.

NOTICE: This map has been prepared for internal use within the Texas Department of Transportation. Accuracy is limited to the validity of available data.

NOTICE: Volumes shown in red are 24-hour unadjusted axle counts divided by 2. Traffic volumes are not adjusted for trucks or seasonal variations.

Miles
0
1

2013 LAREDO URBAN TRAFFIC MAP

PREPARED BY THE
Texas Department of Transportation
Transportation Planning and Programming Division
IN COOPERATION WITH THE
U.S. Department of Transportation

N

Texas Department of Transportation

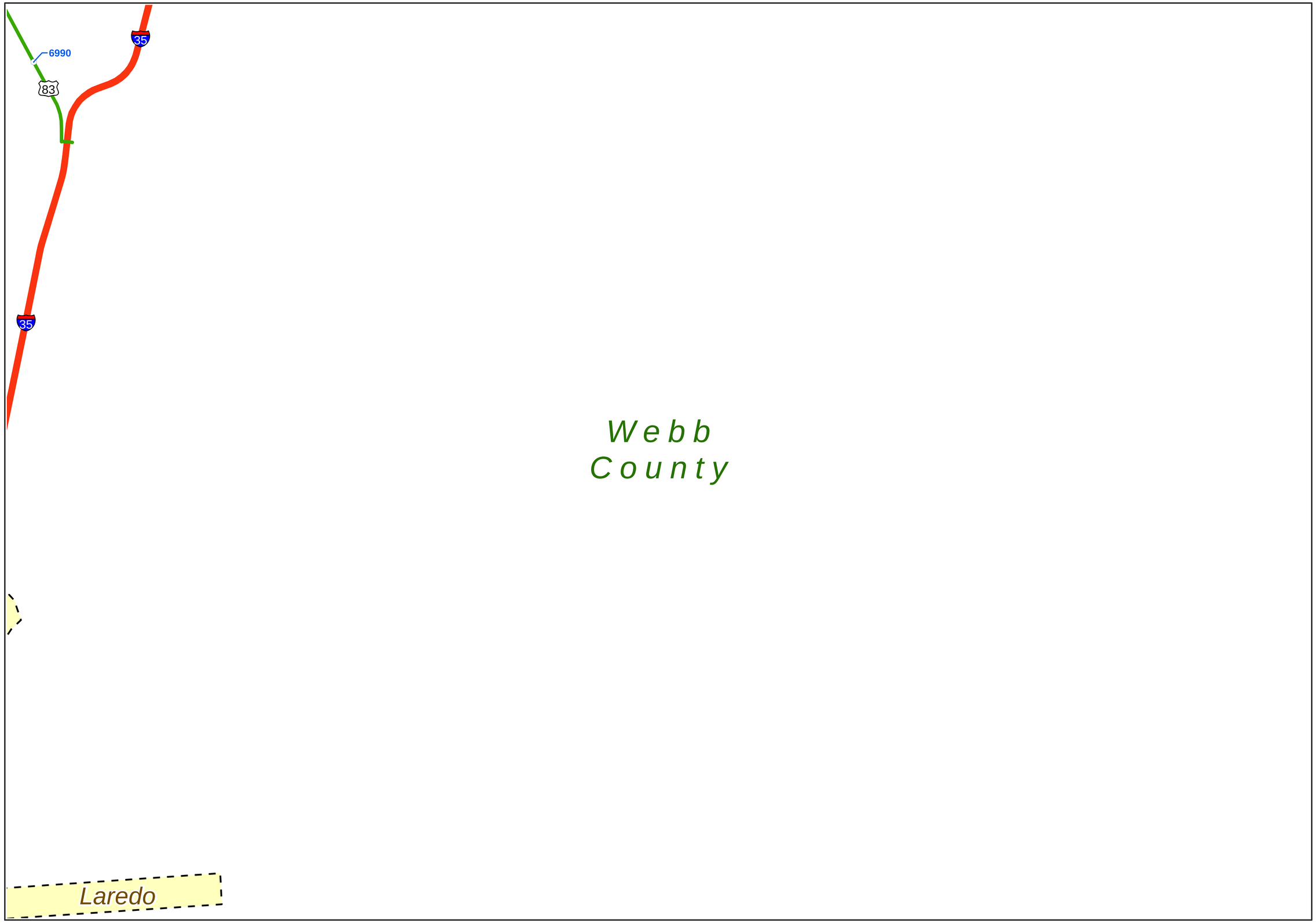

AADT FM SH District
ADT FS SL County
Towns IH SS
Streets PR UA
BF RE UP
BI RM US
BS RR Lakes
BU RS Cities

COPYRIGHT 2014 by the Texas Department of Transportation.
All rights reserved.

NOTICE: This map has been prepared for internal use within the Texas Department of Transportation. Accuracy is limited to the validity of available data.

NOTICE: Volumes shown in red are 24-hour unadjusted axle counts divided by 2. Traffic volumes are not adjusted for trucks or seasonal variations.

Miles
0 1

2013 LAREDO URBAN TRAFFIC MAP

PREPARED BY THE
Texas Department of Transportation
Transportation Planning and Programming Division
IN COOPERATION WITH THE
U.S. Department of Transportation

N

Texas Department of Transportation

AADT FM SH District
ADT FS SL County
Towns IH SS
Streets PR UA
BF RE UP
BI RM US
BS RR Lakes
BU RS Cities

COPYRIGHT 2014 by the Texas Department of Transportation.
All rights reserved.

NOTICE: This map has been prepared for internal use within the Texas Department of Transportation. Accuracy is limited to the validity of available data.

NOTICE: Volumes shown in red are 24-hour unadjusted axle counts divided by 2. Traffic volumes are not adjusted for trucks or seasonal variations.

Miles
0 1

2013 LAREDO URBAN TRAFFIC MAP

PREPARED BY THE
Texas Department of Transportation
Transportation Planning and Programming Division
IN COOPERATION WITH THE
U.S. Department of Transportation

N

Texas Department of Transportation

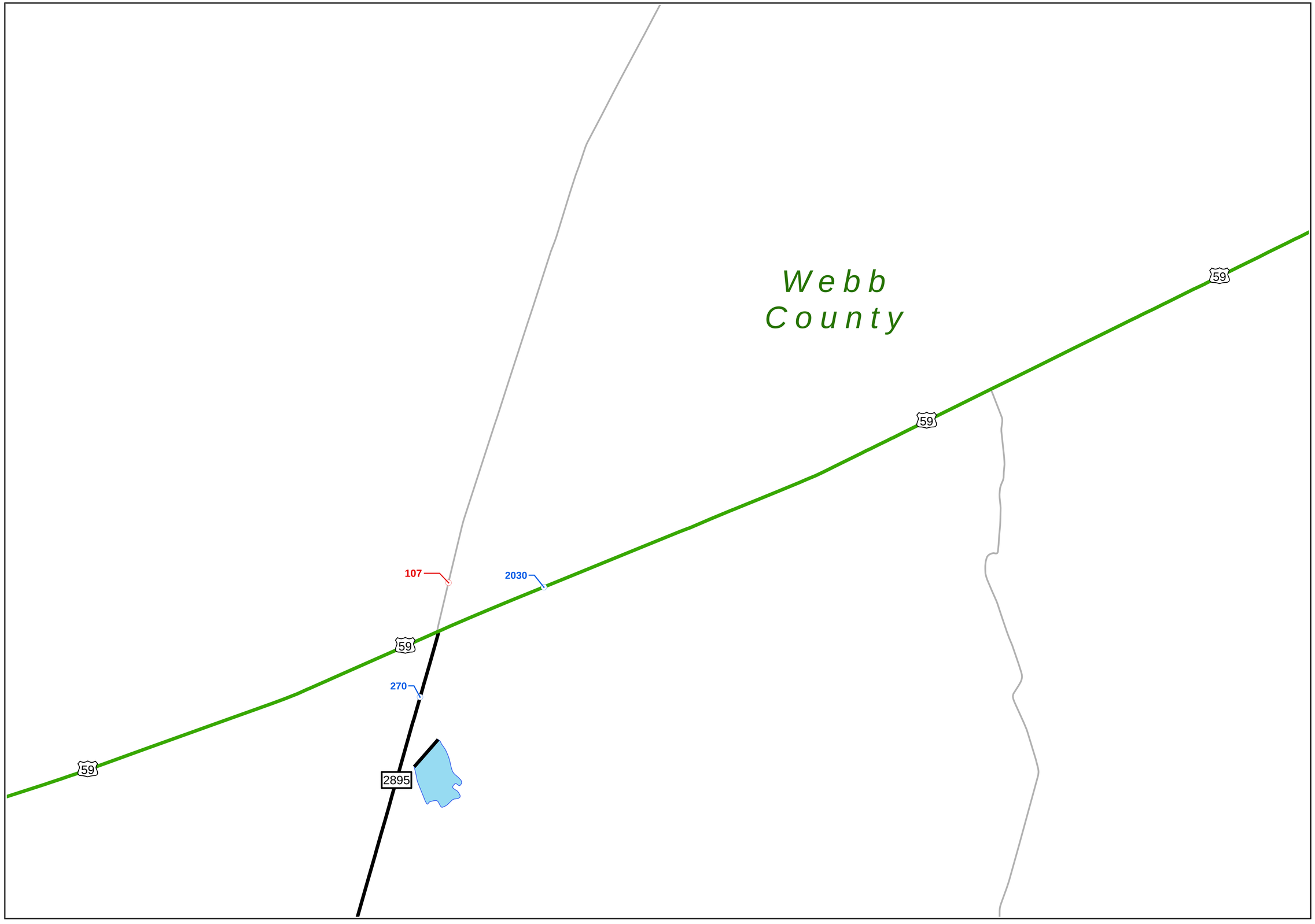

AADT — FM — SH — District
ADT — FS — SL — County
Towns — IH — SS
Streets — PR — UA
BF — RE — UP
BI — RM — US
BS — RR — Lakes
BU — RS — Cities

COPYRIGHT 2014 by the Texas Department of Transportation.
All rights reserved.

NOTICE: This map has been prepared for internal use within the Texas Department of Transportation. Accuracy is limited to the validity of available data.

NOTICE: Volumes shown in red are 24-hour unadjusted axle counts divided by 2. Traffic volumes are not adjusted for trucks or seasonal variations.

Miles
0 1

2013 LAREDO URBAN TRAFFIC MAP

PREPARED BY THE
Texas Department of Transportation
Transportation Planning and Programming Division
IN COOPERATION WITH THE
U.S. Department of Transportation

N

Texas Department of Transportation

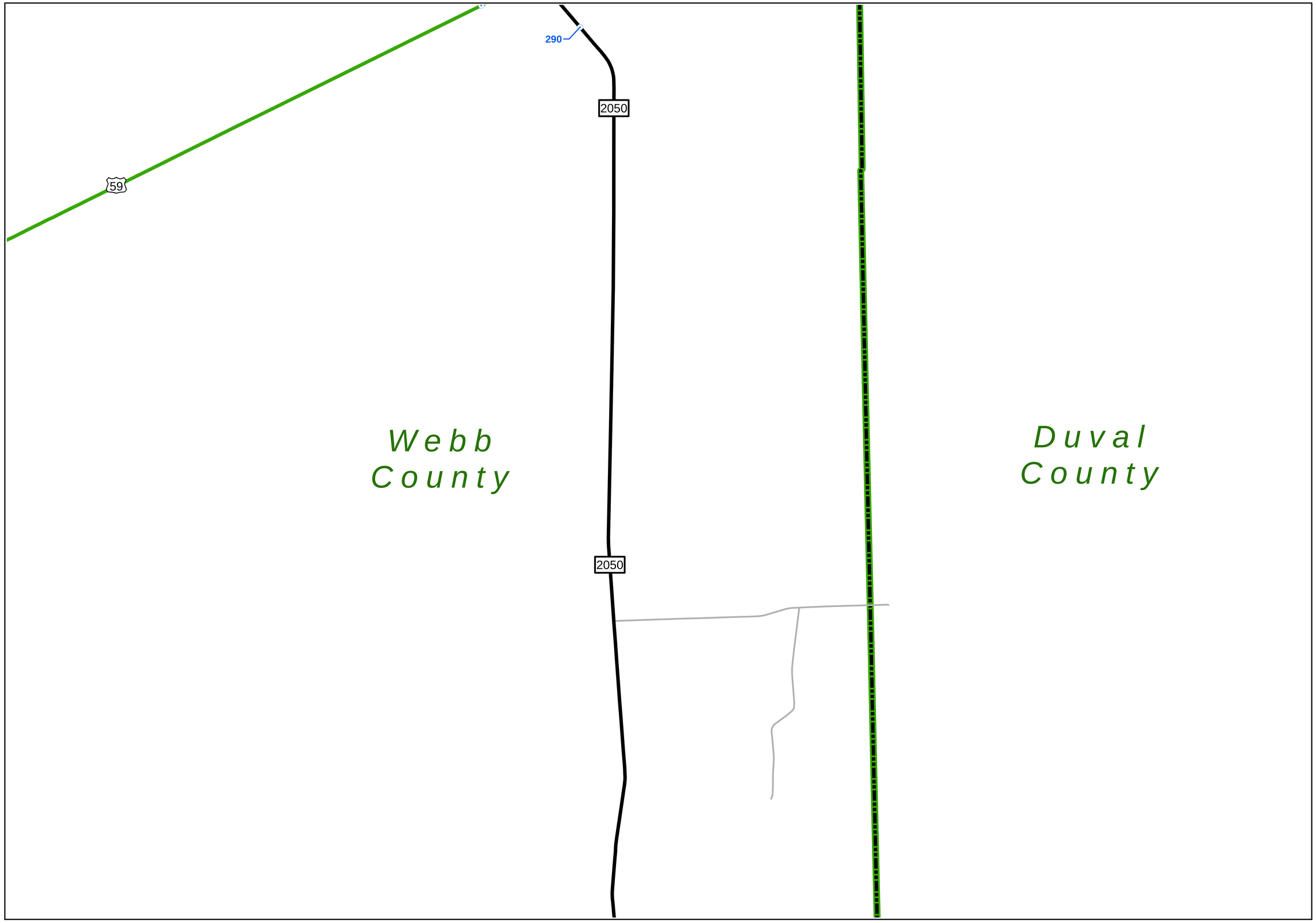

AADT FM SH District
ADT FS SL County
Towns IH SS
Streets PR UA
BF RE UP
BI RM US
BS RR Lakes
BU RS Cities

COPYRIGHT 2014 by the Texas Department of Transportation.
All rights reserved.

NOTICE: This map has been prepared for internal use within the Texas Department of Transportation. Accuracy is limited to the validity of available data.

NOTICE: Volumes shown in red are 24-hour unadjusted axle counts divided by 2. Traffic volumes are not adjusted for trucks or seasonal variations.

Miles
0 1

2013 LAREDO URBAN TRAFFIC MAP

PREPARED BY THE
Texas Department of Transportation
Transportation Planning and Programming Division
IN COOPERATION WITH THE
U.S. Department of Transportation

N

Texas Department of Transportation

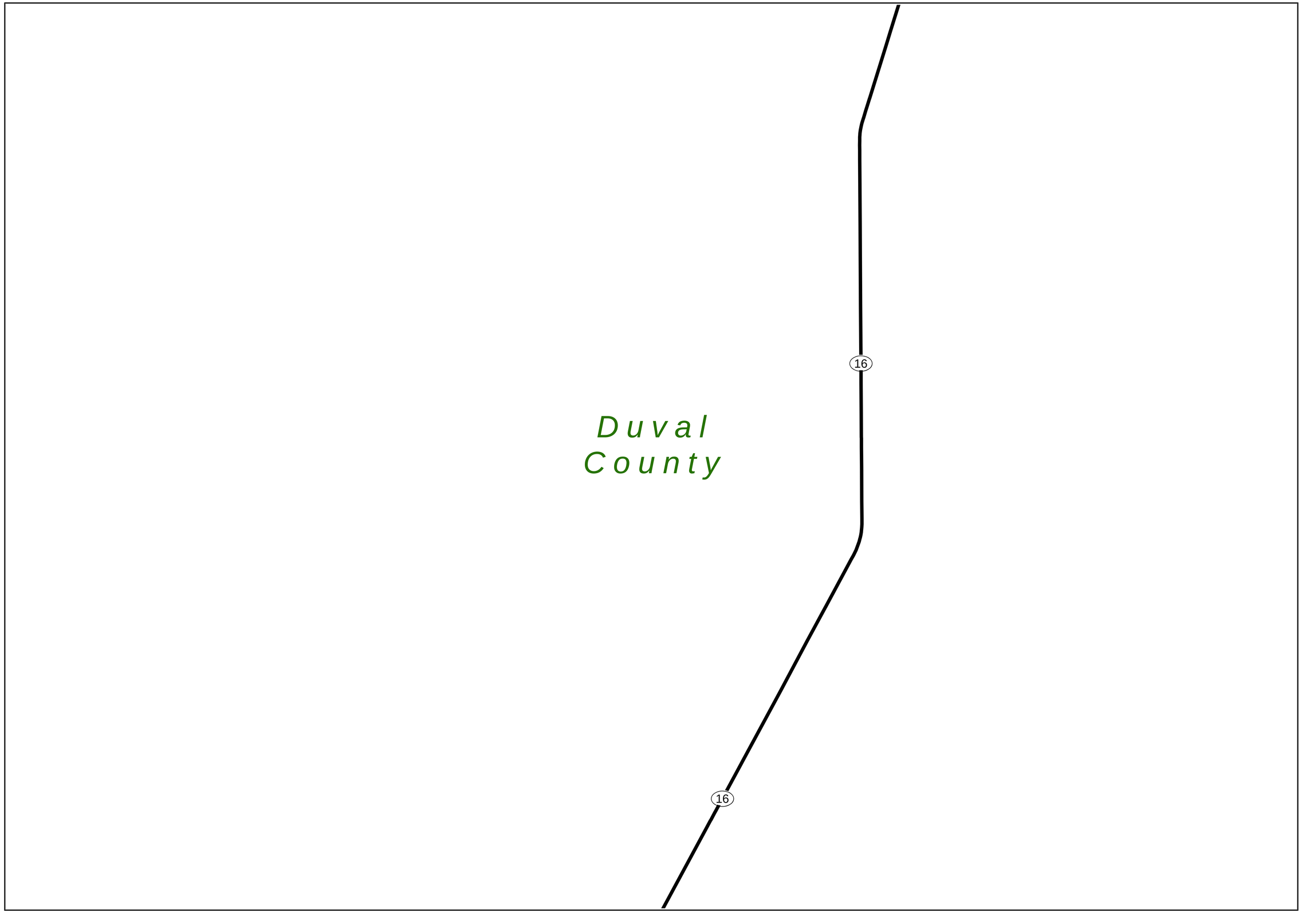

AADT — FM — SH — District
ADT — FS — SL — County
Towns — IH — SS
Streets — PR — UA
BF — RE — UP
BI — RM — US
BS — RR — Lakes
BU — RS — Cities

COPYRIGHT 2014 by the Texas Department of Transportation.
All rights reserved.

NOTICE: This map has been prepared for internal use within the Texas Department of Transportation. Accuracy is limited to the validity of available data.

NOTICE: Volumes shown in red are 24-hour unadjusted axle counts divided by 2. Traffic volumes are not adjusted for trucks or seasonal variations.

Miles
0 1

2013 LAREDO URBAN TRAFFIC MAP

PREPARED BY THE
Texas Department of Transportation
Transportation Planning and Programming Division
IN COOPERATION WITH THE
U.S. Department of Transportation

N

Texas Department of Transportation

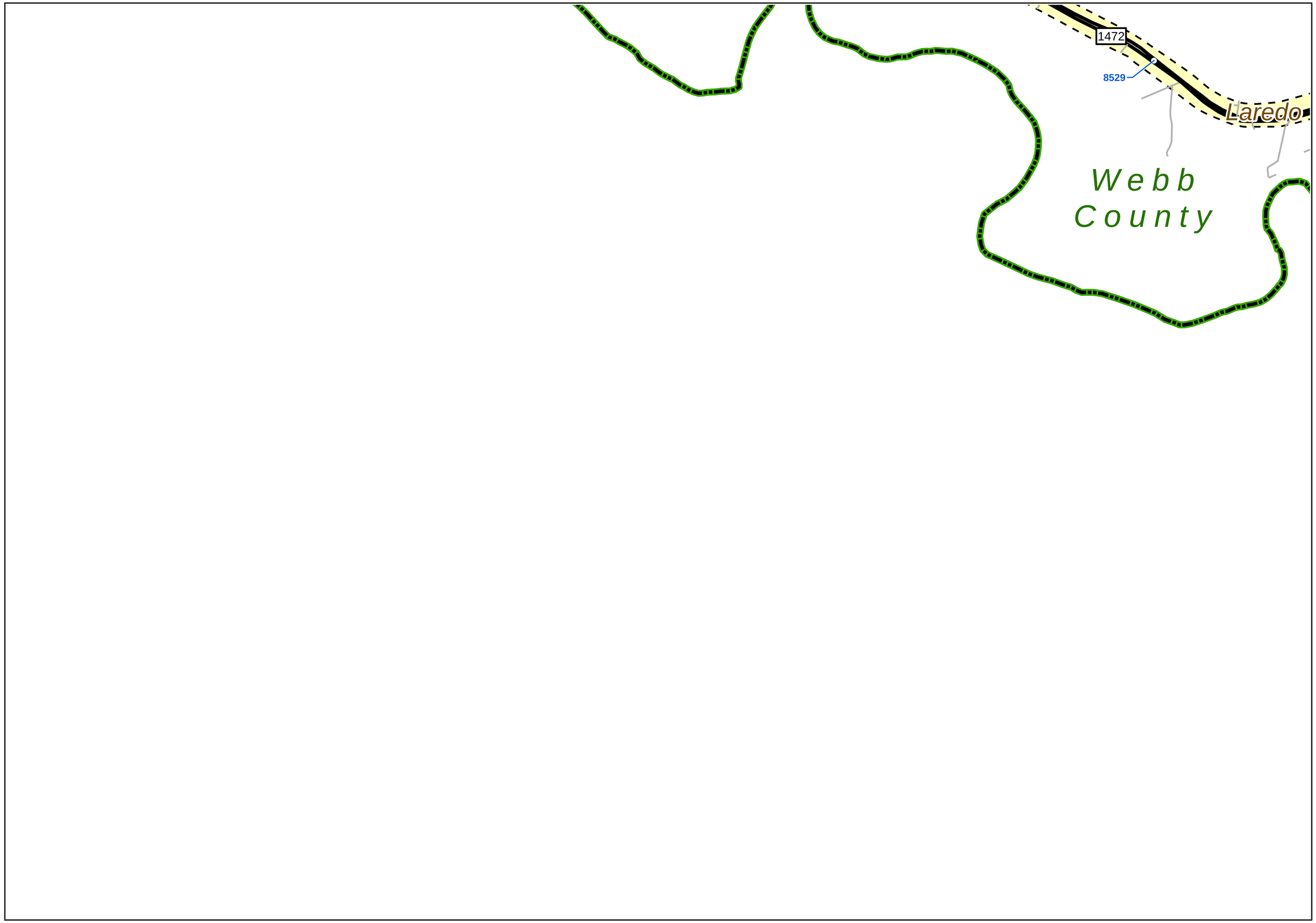

AADT FM SH District
ADT FS SL County
Towns IH SS
Streets PR UA
BF RE UP
BI RM US
BS RR Lakes
BU RS Cities

COPYRIGHT 2014 by the Texas Department of Transportation.
All rights reserved.

NOTICE: This map has been prepared for internal use within the Texas Department of Transportation. Accuracy is limited to the validity of available data.

NOTICE: Volumes shown in red are 24-hour unadjusted axle counts divided by 2. Traffic volumes are not adjusted for trucks or seasonal variations.

Miles
0 1

2013 LAREDO URBAN TRAFFIC MAP

PREPARED BY THE
Texas Department of Transportation
Transportation Planning and Programming Division
IN COOPERATION WITH THE
U.S. Department of Transportation

N

Texas Department of Transportation

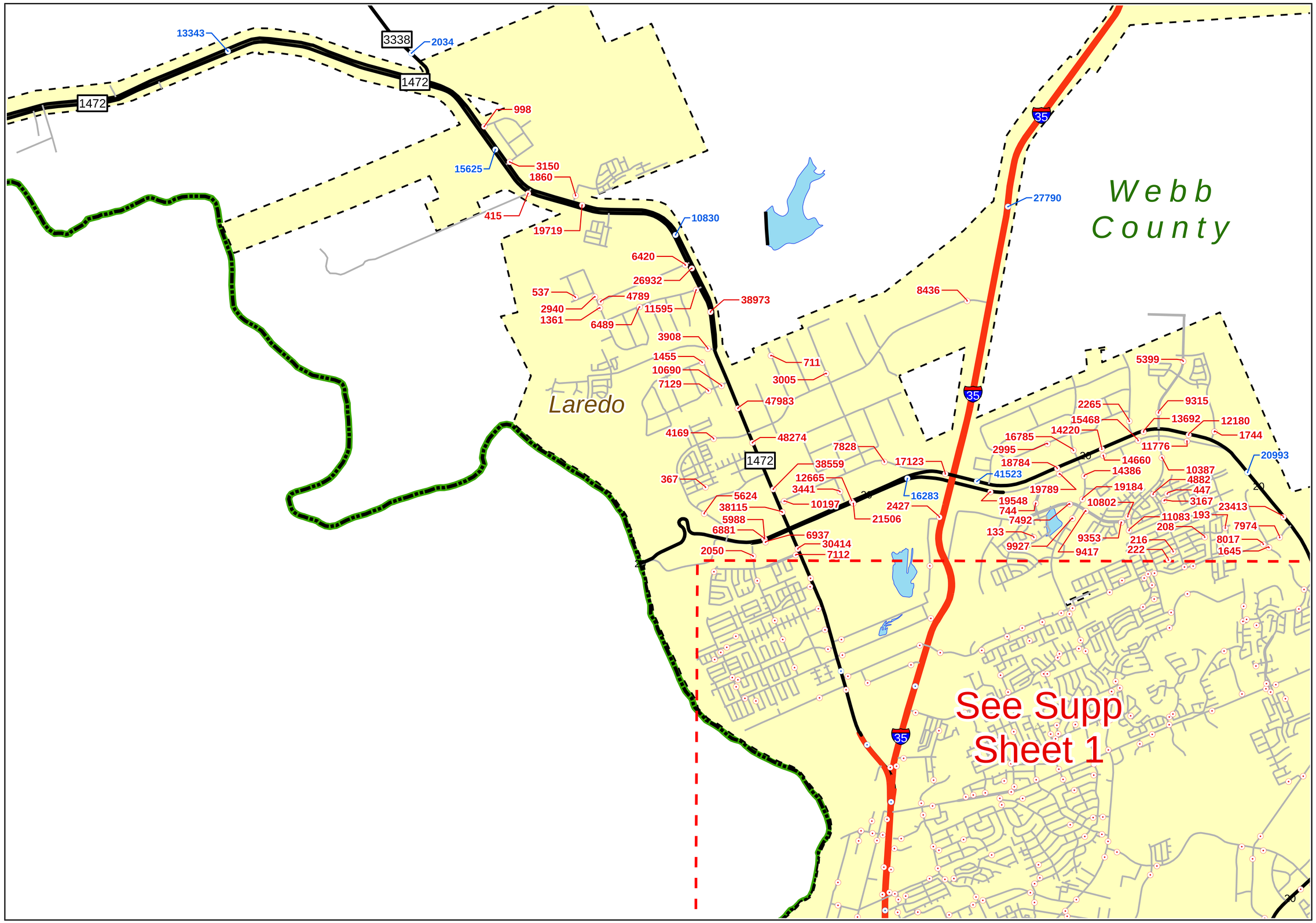

AADT — FM — SH — District
ADT — FS — SL — County
Towns — IH — SS
Streets — PR — UA
BF — RE — UP
BI — RM — US
BS — RR — Lakes
BU — RS — Cities

COPYRIGHT 2014 by the Texas Department of Transportation. All rights reserved.

NOTICE: This map has been prepared for internal use within the Texas Department of Transportation. Accuracy is limited to the validity of available data.

NOTICE: Volumes shown in red are 24-hour unadjusted axle counts divided by 2. Traffic volumes are not adjusted for trucks or seasonal variations.

Miles
0 1

2013 LAREDO URBAN TRAFFIC MAP

PREPARED BY THE
Texas Department of Transportation
Transportation Planning and Programming Division
IN COOPERATION WITH THE
U.S. Department of Transportation

N

Texas Department of Transportation

AADT — FM — SH — District
ADT — FS — SL — County
Towns — IH — SS
Streets — PR — UA
BF — RE — UP
BI — RM — US
BS — RR — Lakes
BU — RS — Cities

COPYRIGHT 2014 by the Texas Department of Transportation.
All rights reserved.

NOTICE: This map has been prepared for internal use within the Texas Department of Transportation. Accuracy is limited to the validity of available data.

NOTICE: Volumes shown in red are 24-hour unadjusted axle counts divided by 2. Traffic volumes are not adjusted for trucks or seasonal variations.

Miles
0 1

2013 LAREDO URBAN TRAFFIC MAP

PREPARED BY THE
Texas Department of Transportation
Transportation Planning and Programming Division
IN COOPERATION WITH THE
U.S. Department of Transportation

N

Texas Department of Transportation

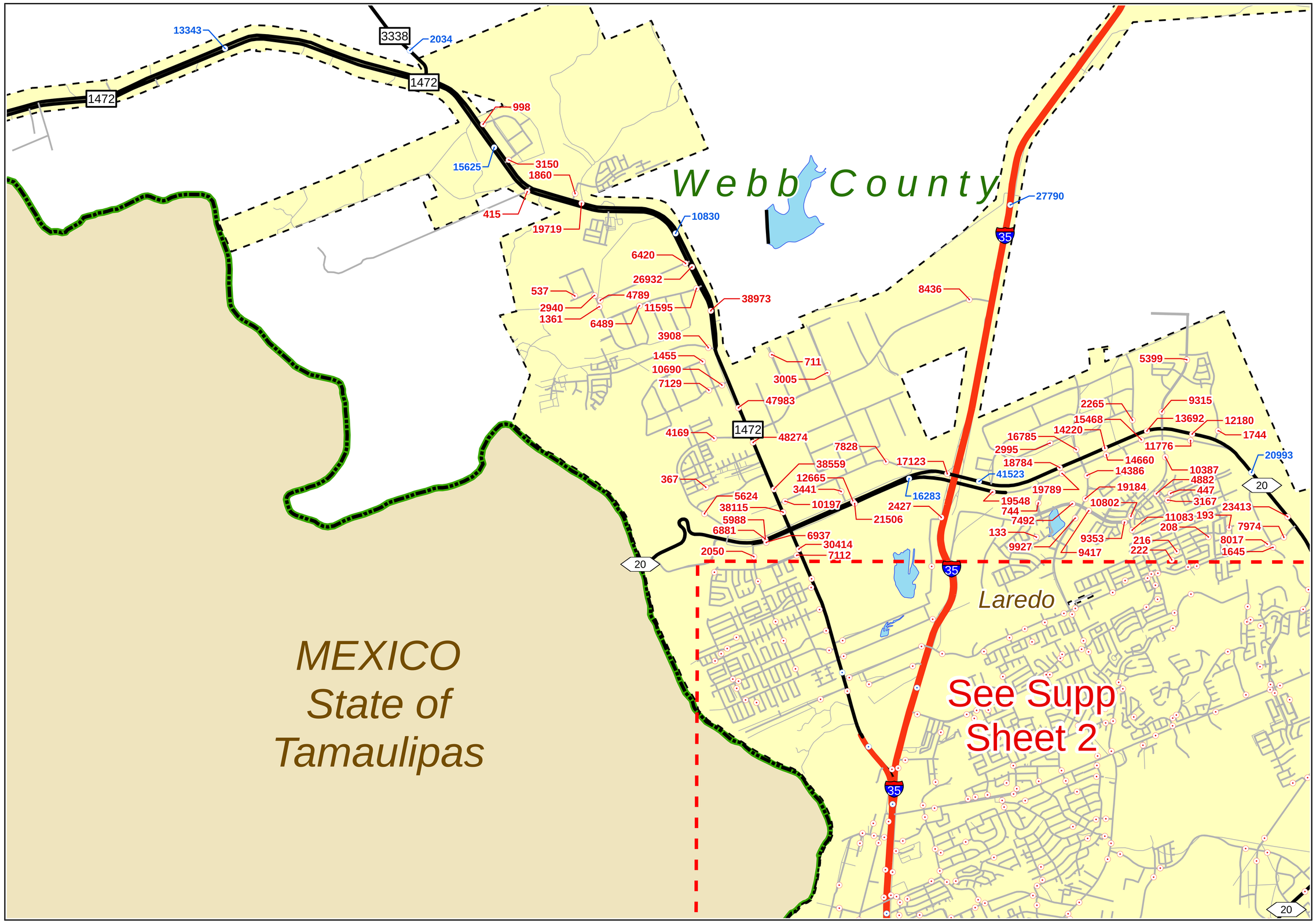

AADT — FM — SH — County
ADT — FS — SL — District
Towns — IH — SS
Roads — PR — UA
BF — RE — UP
BI — RM — US
BS — RR — Lakes
BU — RS — Cities

COPYRIGHT 2014 by the Texas Department of Transportation. All rights reserved.

NOTICE: This map has been prepared for internal use within the Texas Department of Transportation. Accuracy is limited to the validity of available data.

NOTICE: Volumes shown in red are 24-hour unadjusted axle counts divided by 2. Traffic volumes are not adjusted for trucks or seasonal variations.

Miles
0 1

2013 LAREDO URBAN TRAFFIC MAP

PREPARED BY THE
Texas Department of Transportation
Transportation Planning and Programming Division
IN COOPERATION WITH THE
U.S. Department of Transportation

N

Texas Department of Transportation

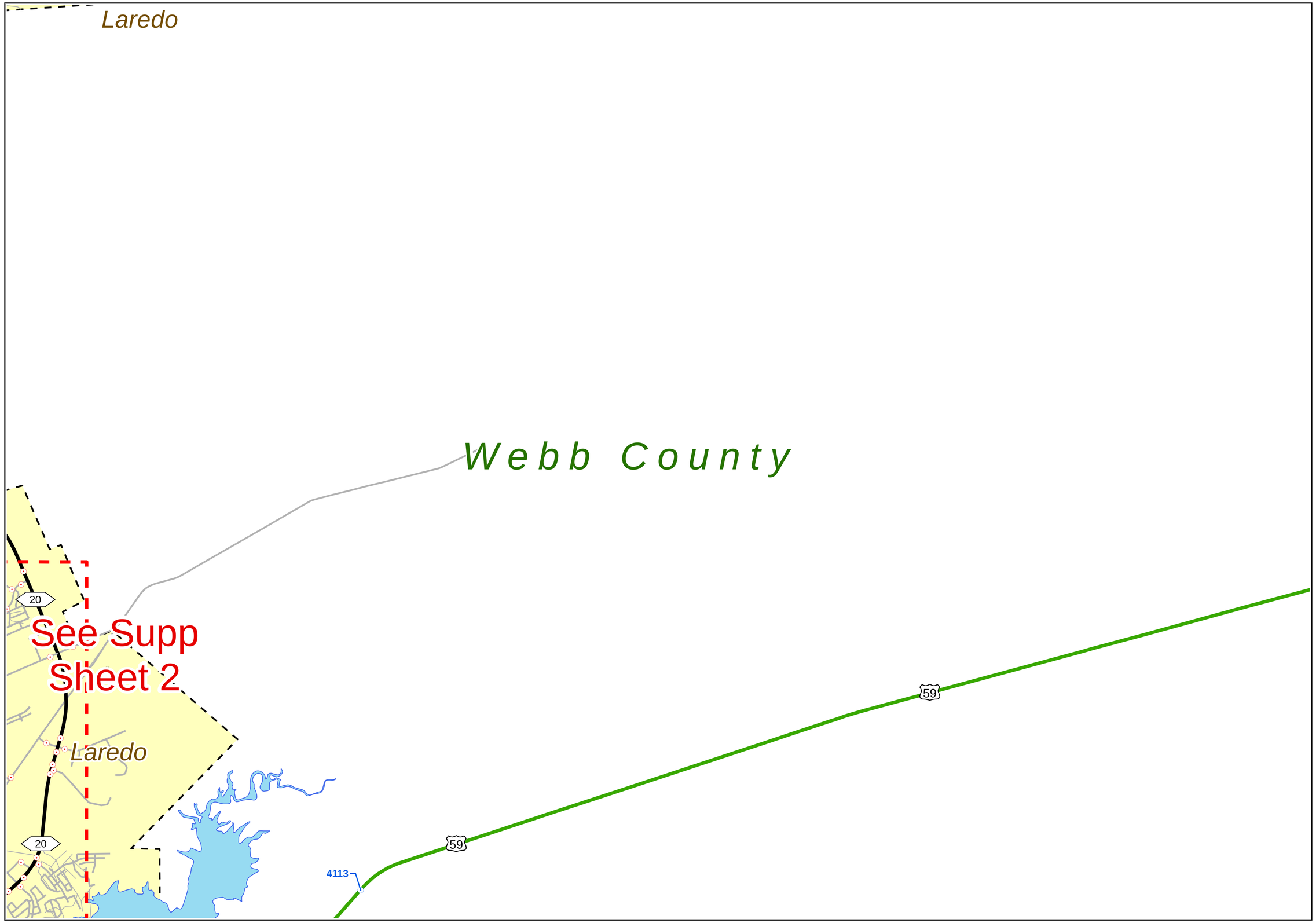

AADT FM SH County
ADT FS SL District
Towns IH SS
Roads PR UA
BF RE UP
BI RM US
BS RR Lakes
BU RS Cities

COPYRIGHT 2014 by the Texas Department of Transportation. All rights reserved.

NOTICE: This map has been prepared for internal use within the Texas Department of Transportation. Accuracy is limited to the validity of available data.

NOTICE: Volumes shown in red are 24-hour unadjusted axle counts divided by 2. Traffic volumes are not adjusted for trucks or seasonal variations.

Miles
0 1

2013 LAREDO URBAN TRAFFIC MAP

PREPARED BY THE
Texas Department of Transportation
Transportation Planning and Programming Division
IN COOPERATION WITH THE
U.S. Department of Transportation

N

Texas Department of Transportation

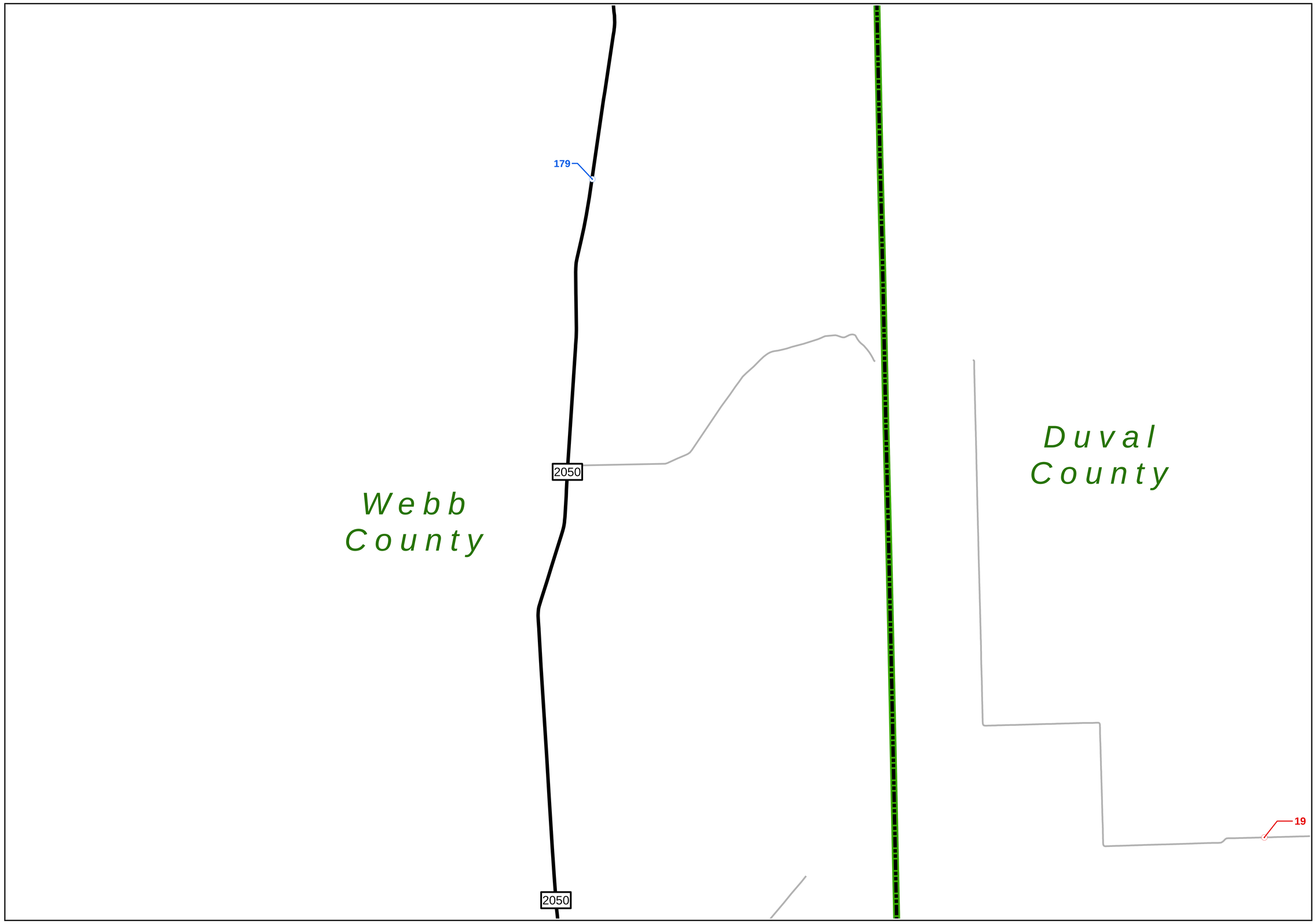

AADT — FM — SH — District
ADT — FS — SL — County
Towns — IH — SS
Streets — PR — UA
BF — RE — UP
BI — RM — US
BS — RR — Lakes
BU — RS — Cities

COPYRIGHT 2014 by the Texas Department of Transportation. All rights reserved.

NOTICE: This map has been prepared for internal use within the Texas Department of Transportation. Accuracy is limited to the validity of available data.

NOTICE: Volumes shown in red are 24-hour unadjusted axle counts divided by 2. Traffic volumes are not adjusted for trucks or seasonal variations.

Miles
0 1

2013 LAREDO URBAN TRAFFIC MAP

PREPARED BY THE
Texas Department of Transportation
Transportation Planning and Programming Division
IN COOPERATION WITH THE
U.S. Department of Transportation

N

Texas Department of Transportation

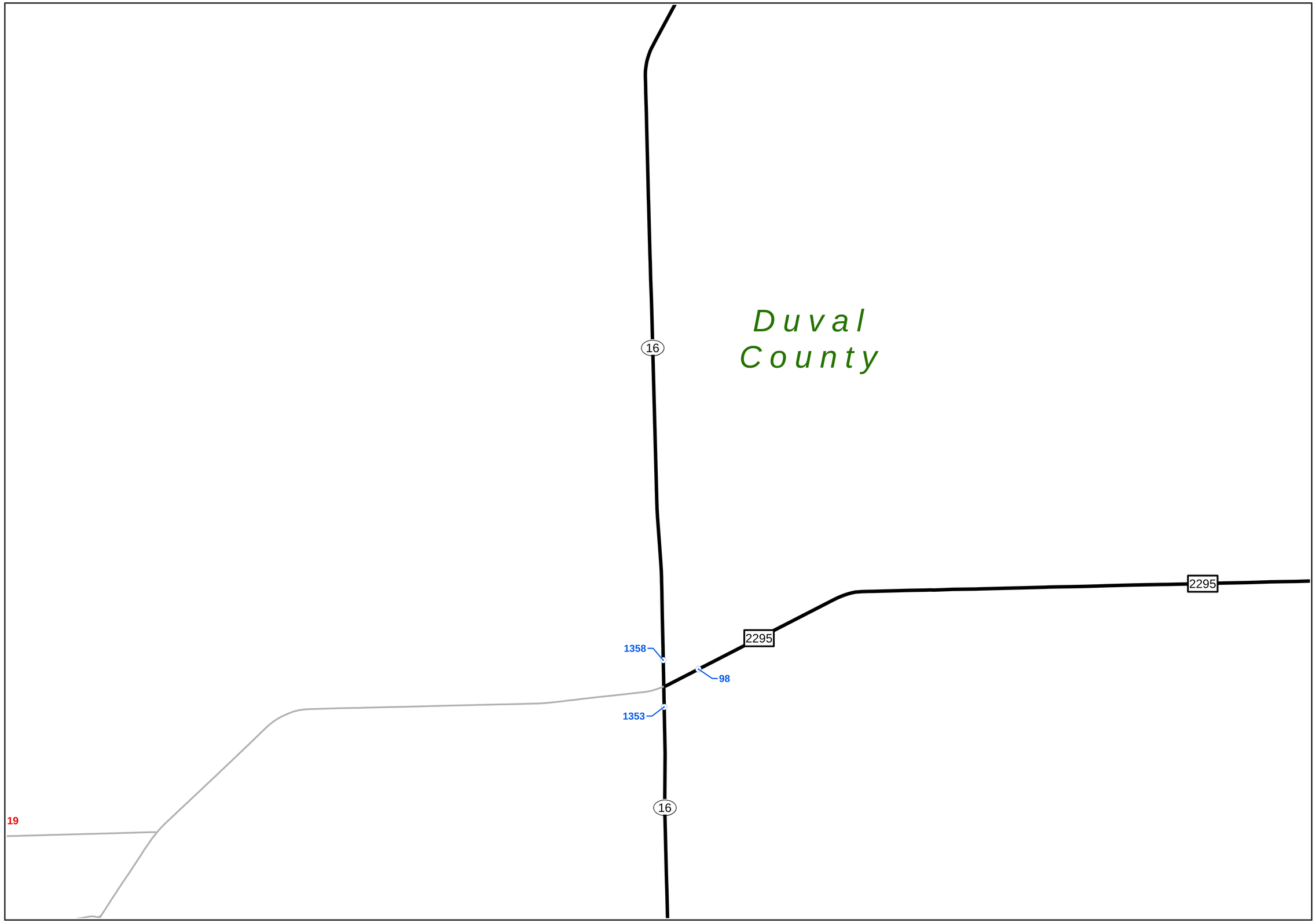

AADT — FM — SH — District
ADT — FS — SL — County
Towns — IH — SS
Streets — PR — UA
BF — RE — UP
BI — RM — US
BS — RR — Lakes
BU — RS — Cities

COPYRIGHT 2014 by the Texas Department of Transportation.
All rights reserved.

NOTICE: This map has been prepared for internal use within the Texas Department of Transportation. Accuracy is limited to the validity of available data.

NOTICE: Volumes shown in red are 24-hour unadjusted axle counts divided by 2. Traffic volumes are not adjusted for trucks or seasonal variations.

Miles
0 1

2013 LAREDO URBAN TRAFFIC MAP

PREPARED BY THE
Texas Department of Transportation
Transportation Planning and Programming Division
IN COOPERATION WITH THE
U.S. Department of Transportation

N

Texas Department of Transportation

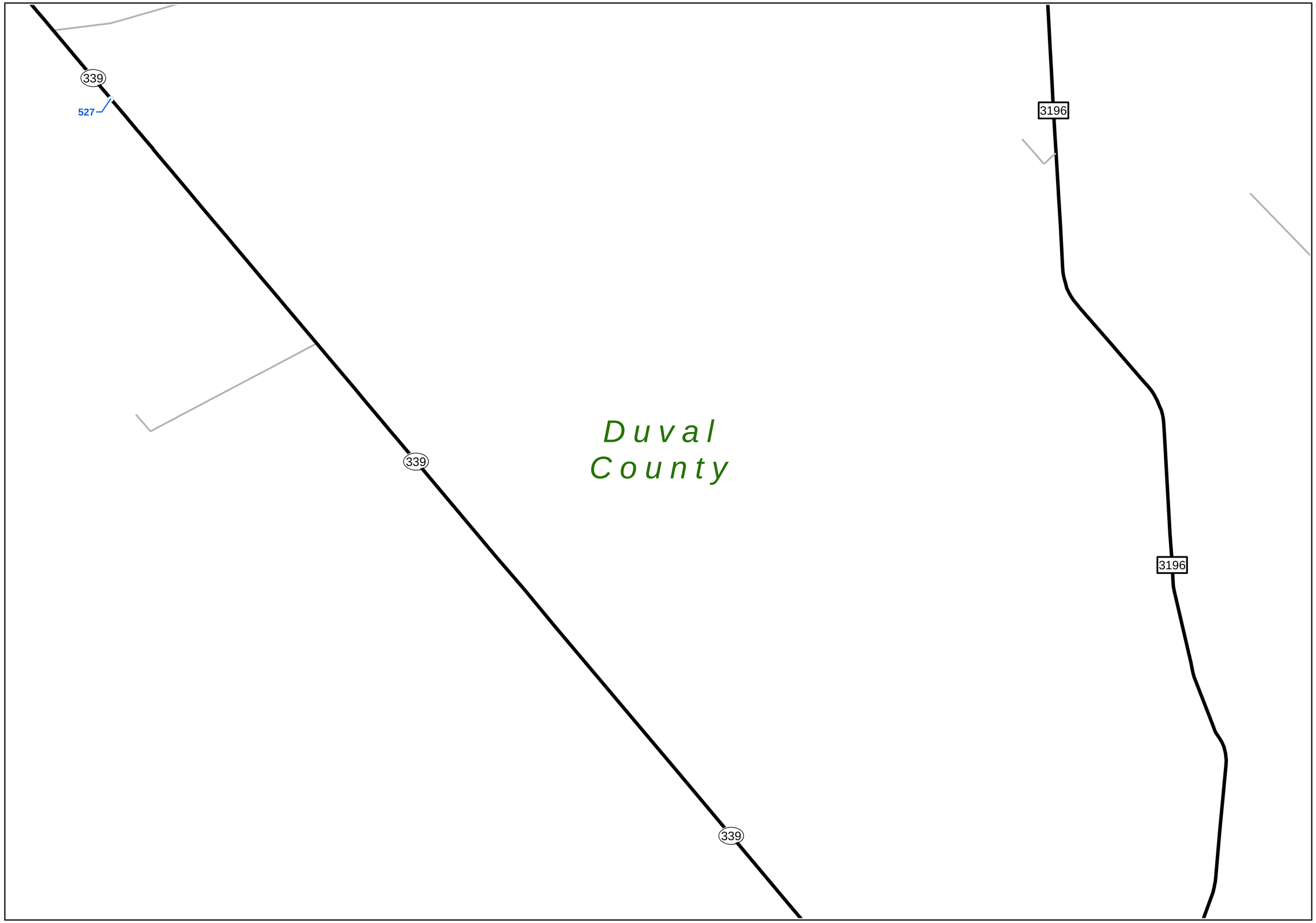

AADT — FM — SH — District
ADT — FS — SL — County
Towns — IH — SS
Streets — PR — UA
BF — RE — UP
BI — RM — US
BS — RR — Lakes
BU — RS — Cities

COPYRIGHT 2014 by the Texas Department of Transportation.
All rights reserved.

NOTICE: This map has been prepared for internal use within the Texas Department of Transportation. Accuracy is limited to the validity of available data.

NOTICE: Volumes shown in red are 24-hour unadjusted axle counts divided by 2. Traffic volumes are not adjusted for trucks or seasonal variations.

Miles
0 1

2013 LAREDO URBAN TRAFFIC MAP

PREPARED BY THE
Texas Department of Transportation
Transportation Planning and Programming Division
IN COOPERATION WITH THE
U.S. Department of Transportation

N

Texas Department of Transportation

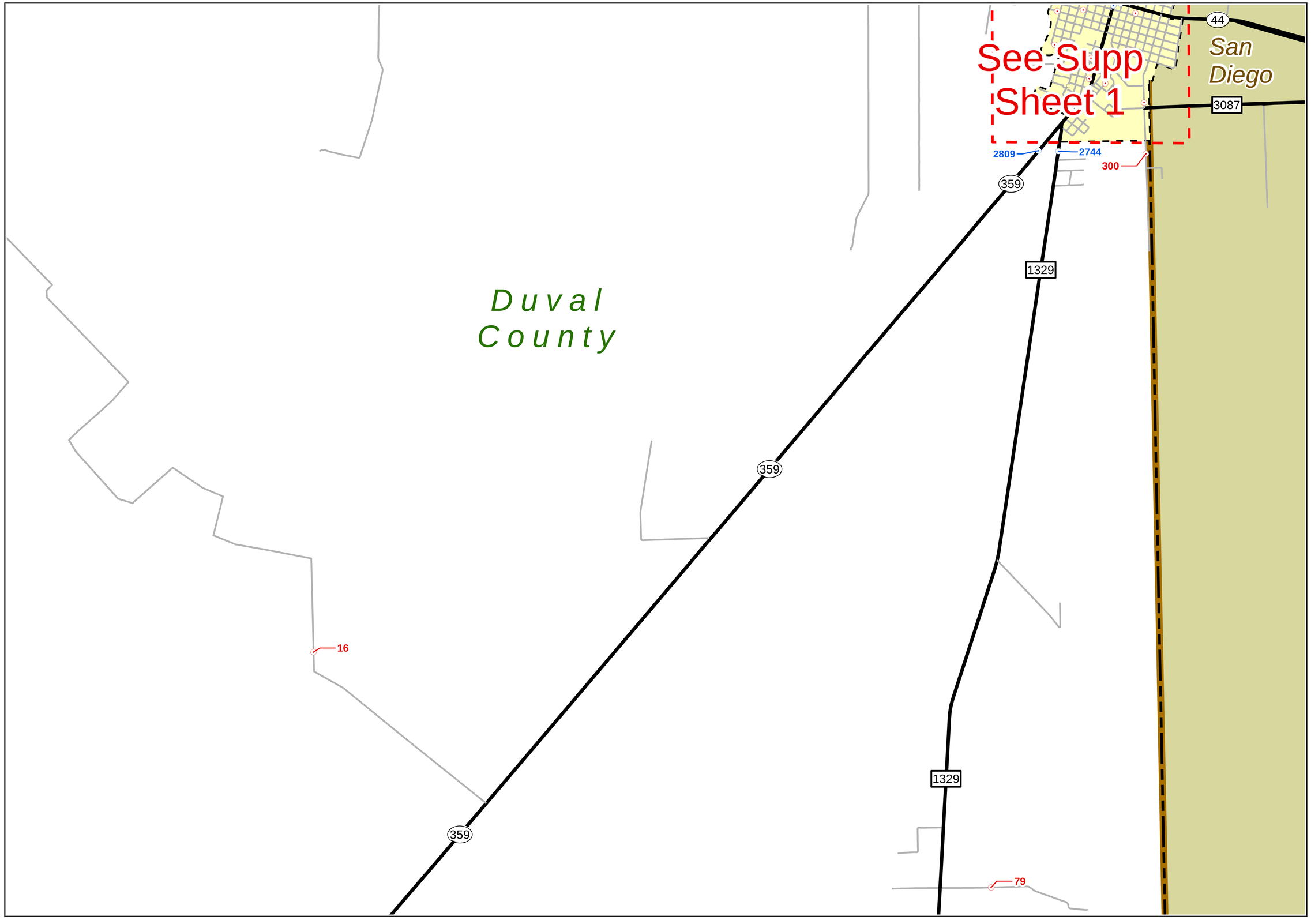

AADT — FM — SH — District
ADT — FS — SL — County
Towns — IH — SS
Streets — PR — UA
BF — RE — UP
BI — RM — US
BS — RR — Lakes
BU — RS — Cities

COPYRIGHT 2014 by the Texas Department of Transportation.
All rights reserved.

NOTICE: This map has been prepared for internal use within the Texas Department of Transportation. Accuracy is limited to the validity of available data.

NOTICE: Volumes shown in red are 24-hour unadjusted axle counts divided by 2. Traffic volumes are not adjusted for trucks or seasonal variations.

Miles
0 1

2013 LAREDO URBAN TRAFFIC MAP

PREPARED BY THE
Texas Department of Transportation
Transportation Planning and Programming Division
IN COOPERATION WITH THE
U.S. Department of Transportation

N

Texas Department of Transportation

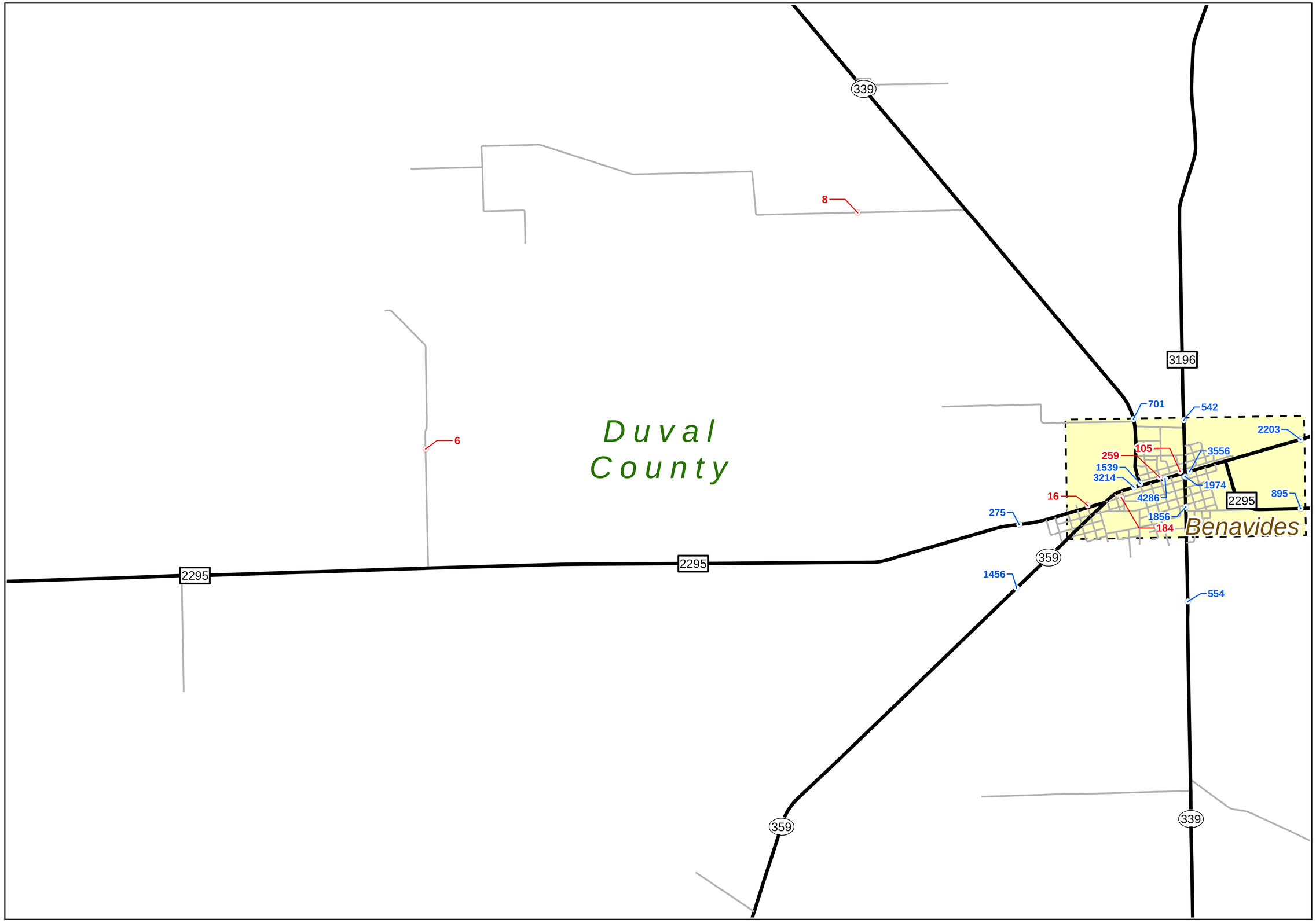

AADT — FM — SH — District
ADT — FS — SL — County
Towns — IH — SS
Streets — PR — UA
BF — RE — UP
BI — RM — US
BS — RR — Lakes
BU — RS — Cities

COPYRIGHT 2014 by the Texas Department of Transportation.
All rights reserved.

NOTICE: This map has been prepared for internal use within the Texas Department of Transportation. Accuracy is limited to the validity of available data.

NOTICE: Volumes shown in red are 24-hour unadjusted axle counts divided by 2. Traffic volumes are not adjusted for trucks or seasonal variations.

Miles
0 1

2013 LAREDO URBAN TRAFFIC MAP

PREPARED BY THE
Texas Department of Transportation
Transportation Planning and Programming Division
IN COOPERATION WITH THE
U.S. Department of Transportation

N

Texas Department of Transportation

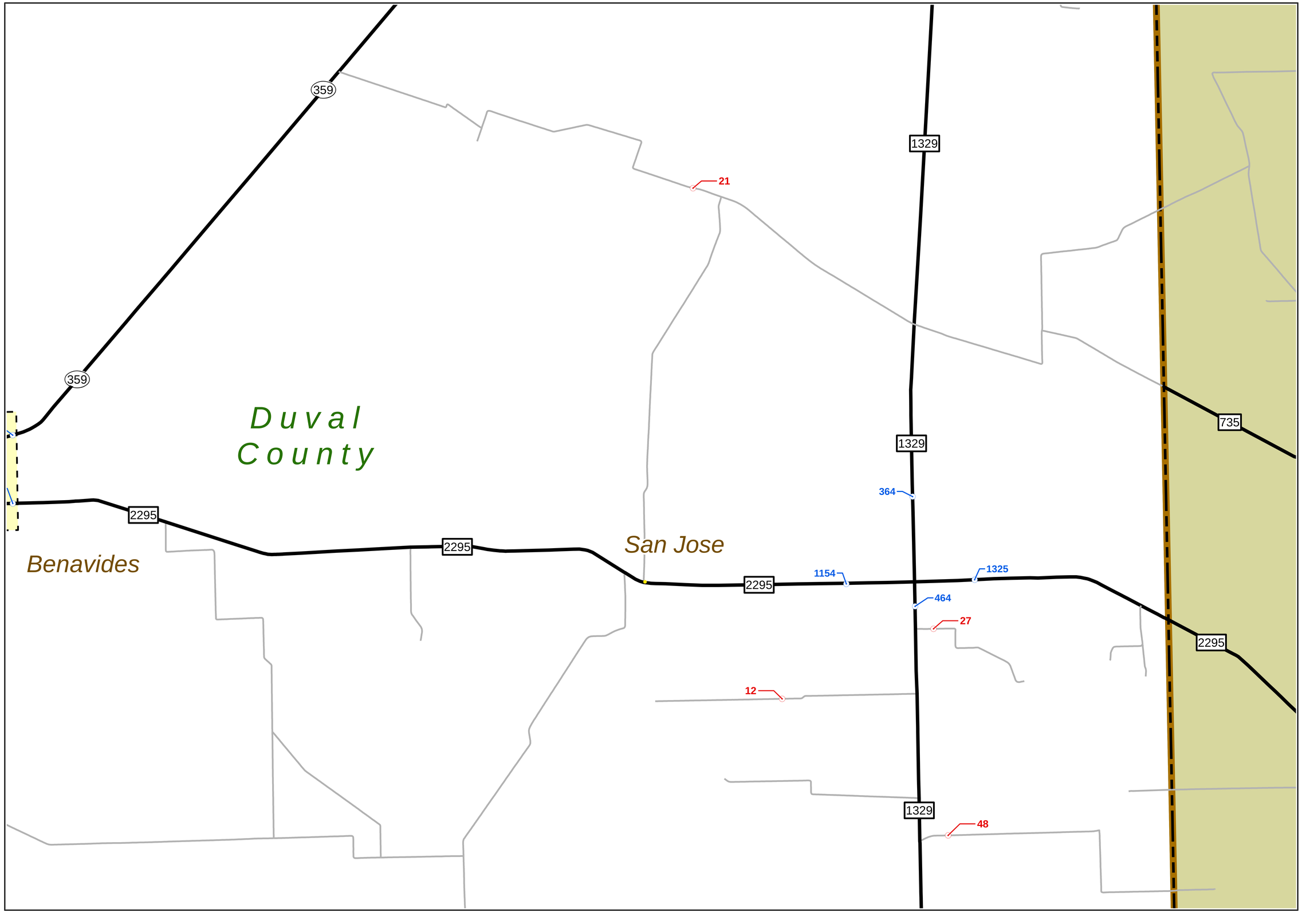

AADT — FM — SH — District
ADT — FS — SL — County
Towns — IH — SS
Streets — PR — UA
BF — RE — UP
BI — RM — US
BS — RR — Lakes
BU — RS — Cities

COPYRIGHT 2014 by the Texas Department of Transportation.
All rights reserved.

NOTICE: This map has been prepared for internal use within the Texas Department of Transportation. Accuracy is limited to the validity of available data.

NOTICE: Volumes shown in red are 24-hour unadjusted axle counts divided by 2. Traffic volumes are not adjusted for trucks or seasonal variations.

Miles
0 1

2013 LAREDO URBAN TRAFFIC MAP

PREPARED BY THE
Texas Department of Transportation
Transportation Planning and Programming Division
IN COOPERATION WITH THE
U.S. Department of Transportation

N

Texas Department of Transportation

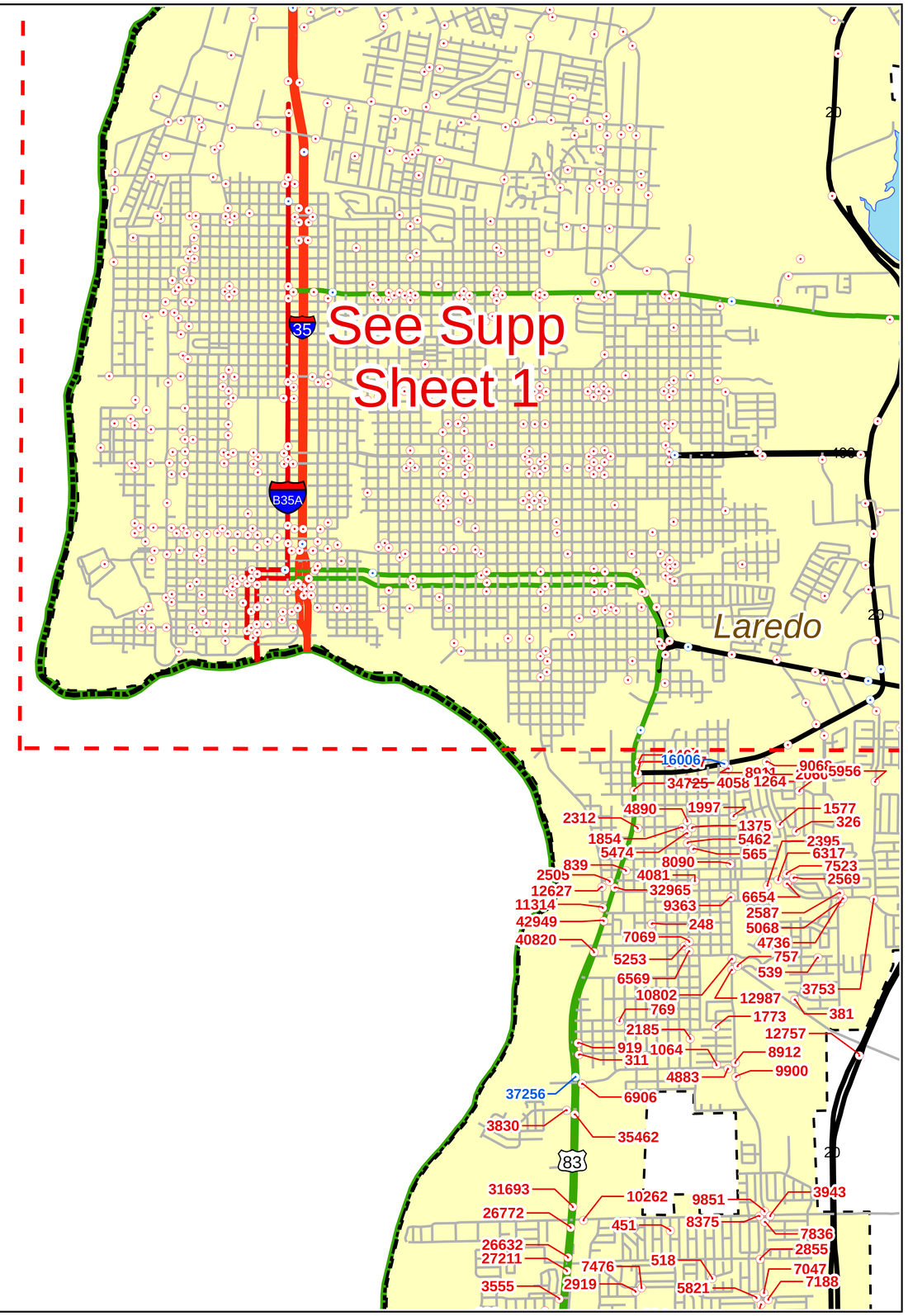

AADT — ADT — Towns — Streets — BF — BI — BS — BU
FM — FS — IH — PR — RE — RM — RR — RS
SH — SL — SS — UA — UP — US — Lakes — Cities
District — County

COPYRIGHT 2014 by the Texas Department of Transportation.
All rights reserved.

NOTICE: This map has been prepared for internal use within the Texas Department of Transportation. Accuracy is limited to the validity of available data.

NOTICE: Volumes shown in red are 24-hour unadjusted axle counts divided by 2. Traffic volumes are not adjusted for trucks or seasonal variations.

Miles
0 1

2013 LAREDO URBAN TRAFFIC MAP

PREPARED BY THE
Texas Department of Transportation
Transportation Planning and Programming Division
IN COOPERATION WITH THE
U.S. Department of Transportation

N

Texas Department of Transportation

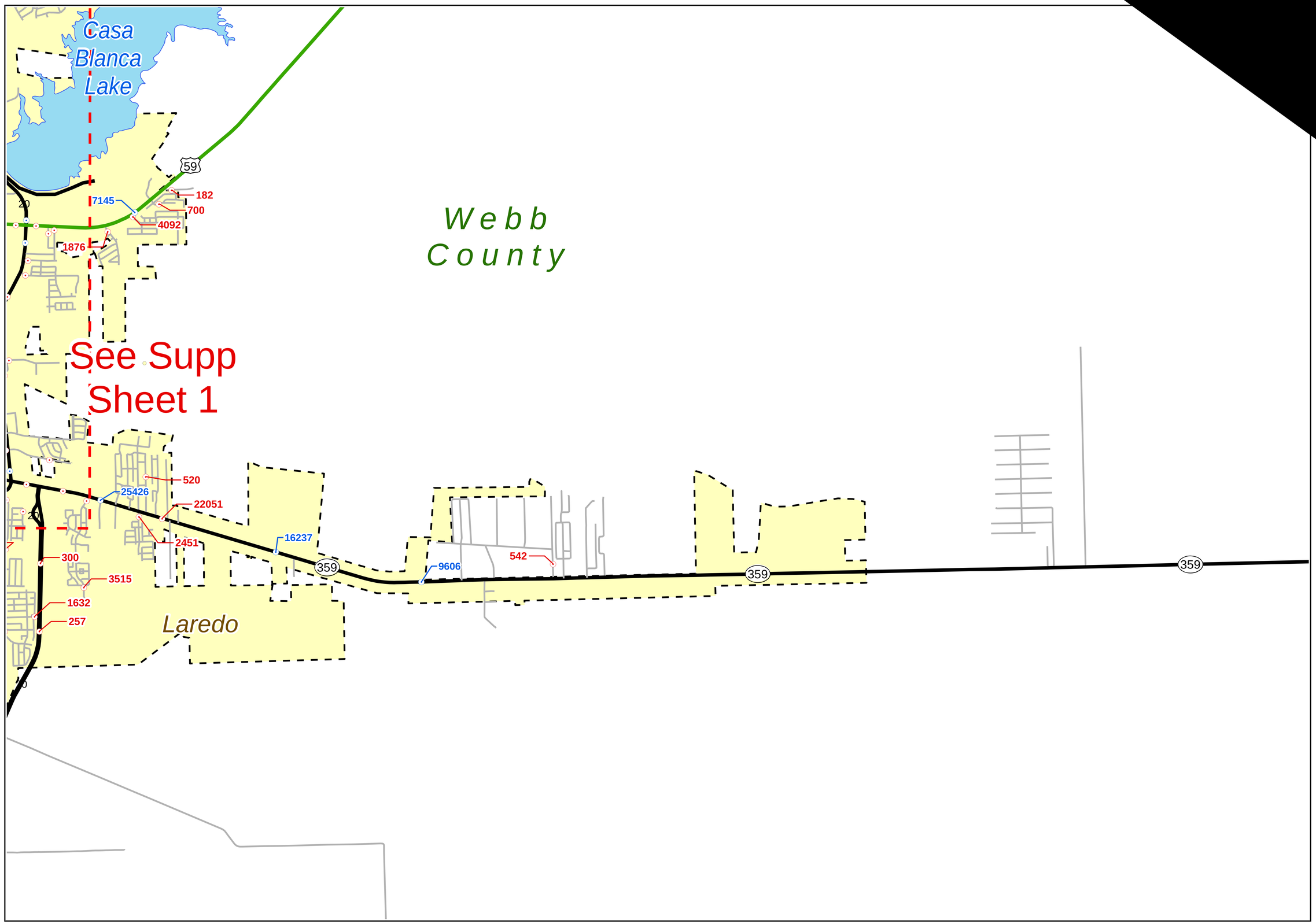

AADT — FM — SH — District
ADT — FS — SL — County
Towns — IH — SS
Streets — PR — UA
BF — RE — UP
BI — RM — US
BS — RR — Lakes
BU — RS — Cities

COPYRIGHT 2014 by the Texas Department of Transportation. All rights reserved.

NOTICE: This map has been prepared for internal use within the Texas Department of Transportation. Accuracy is limited to the validity of available data.

NOTICE: Volumes shown in red are 24-hour unadjusted axle counts divided by 2. Traffic volumes are not adjusted for trucks or seasonal variations.

Miles
0 1

2013 LAREDO URBAN TRAFFIC MAP

PREPARED BY THE
Texas Department of Transportation
Transportation Planning and Programming Division
IN COOPERATION WITH THE
U.S. Department of Transportation

N

Texas Department of Transportation

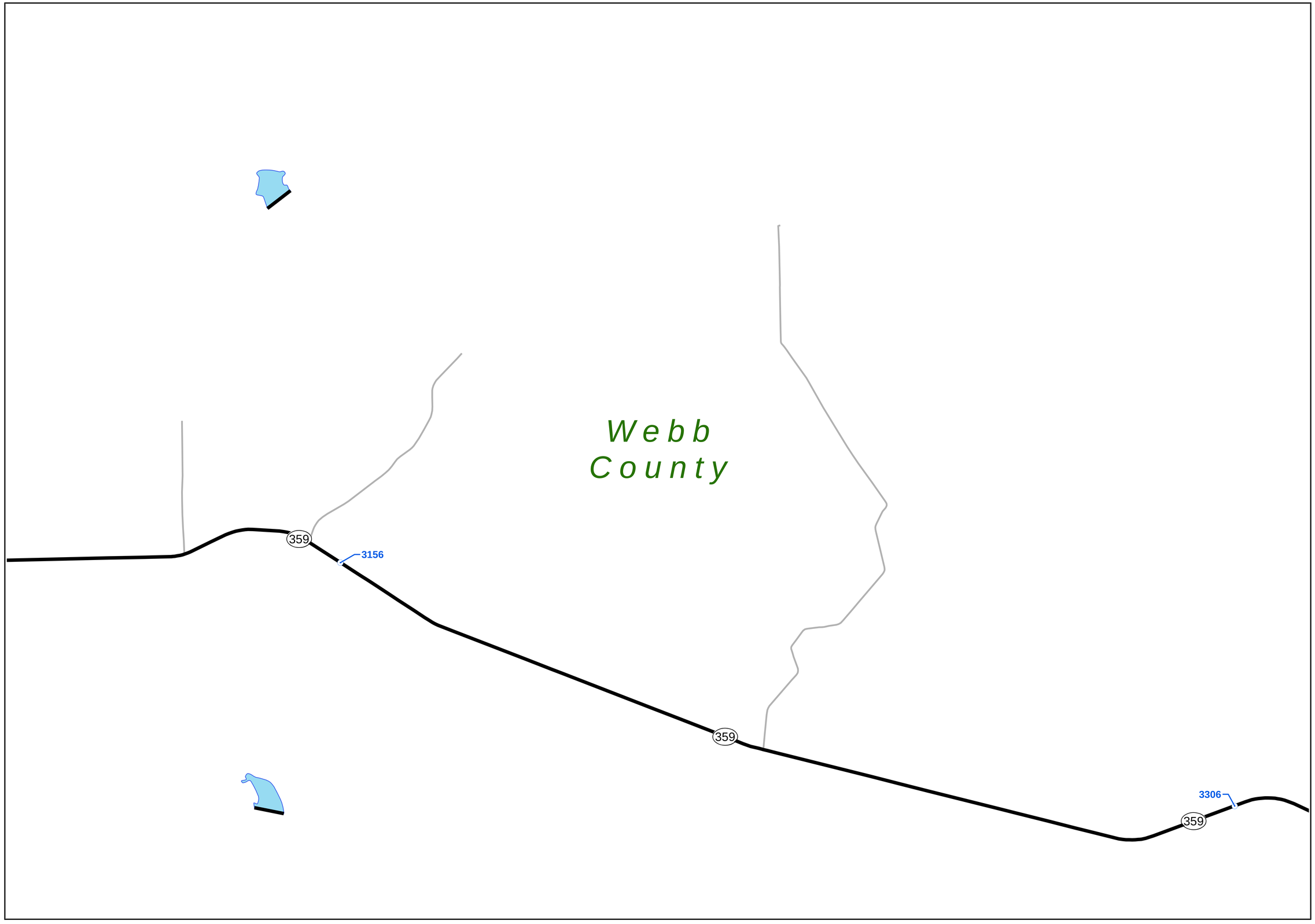

AADT — FM — SH — District
ADT — FS — SL — County
Towns — IH — SS
Streets — PR — UA
BF — RE — UP
BI — RM — US
BS — RR — Lakes
BU — RS — Cities

COPYRIGHT 2014 by the Texas Department of Transportation.
All rights reserved.

NOTICE: This map has been prepared for internal use within the Texas Department of Transportation. Accuracy is limited to the validity of available data.

NOTICE: Volumes shown in red are 24-hour unadjusted axle counts divided by 2. Traffic volumes are not adjusted for trucks or seasonal variations.

Miles
0 1

2013 LAREDO URBAN TRAFFIC MAP

PREPARED BY THE
Texas Department of Transportation
Transportation Planning and Programming Division
IN COOPERATION WITH THE
U.S. Department of Transportation

N

Texas Department of Transportation

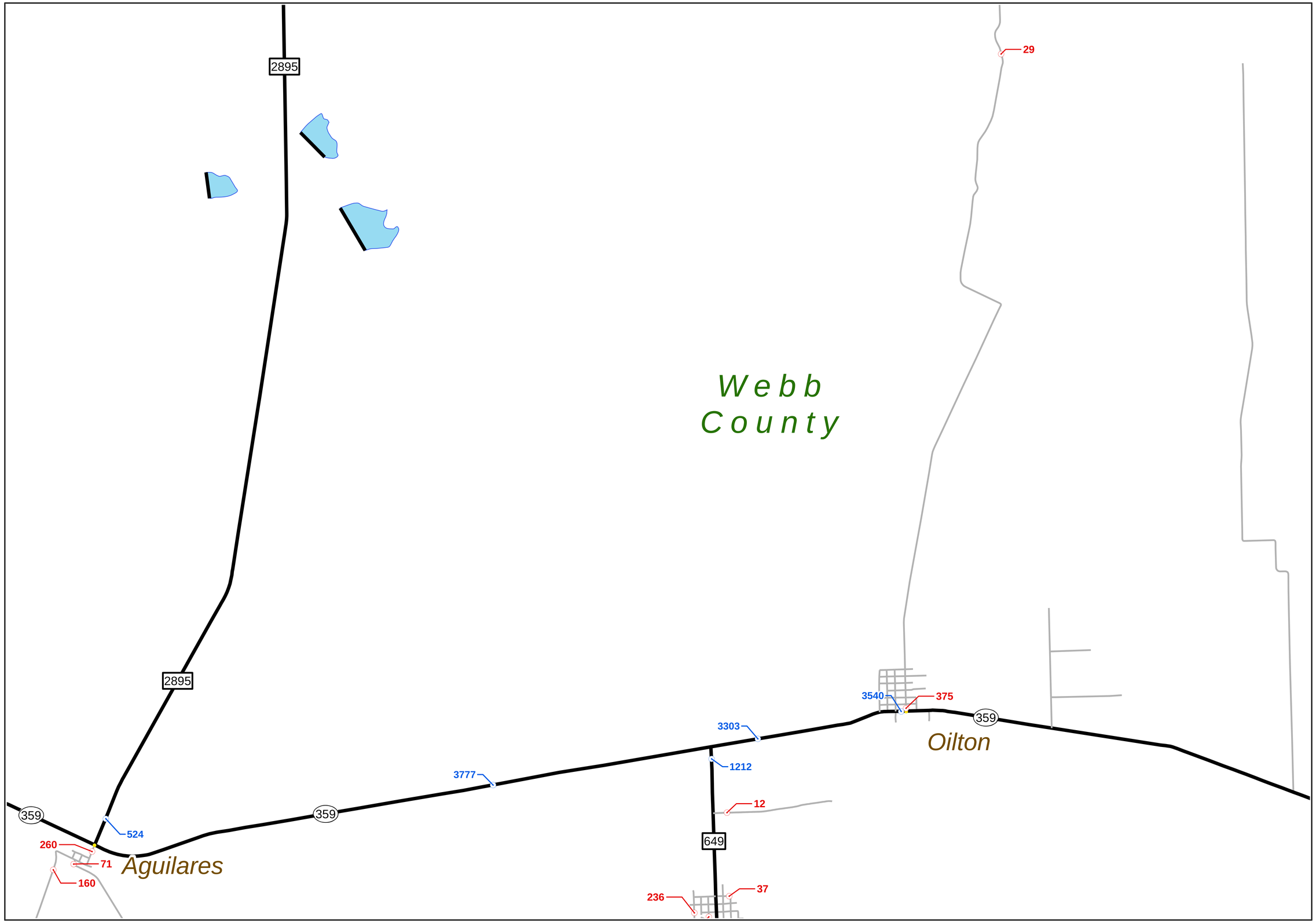

AADT — FM — SH — District
ADT — FS — SL — County
Towns — IH — SS
Streets — PR — UA
BF — RE — UP
BI — RM — US
BS — RR — Lakes
BU — RS — Cities

COPYRIGHT 2014 by the Texas Department of Transportation.
All rights reserved.

NOTICE: This map has been prepared for internal use within the Texas Department of Transportation. Accuracy is limited to the validity of available data.

NOTICE: Volumes shown in red are 24-hour unadjusted axle counts divided by 2. Traffic volumes are not adjusted for trucks or seasonal variations.

Miles
0 1

2013 LAREDO URBAN TRAFFIC MAP

PREPARED BY THE
Texas Department of Transportation
Transportation Planning and Programming Division
IN COOPERATION WITH THE
U.S. Department of Transportation

N

Texas Department of Transportation

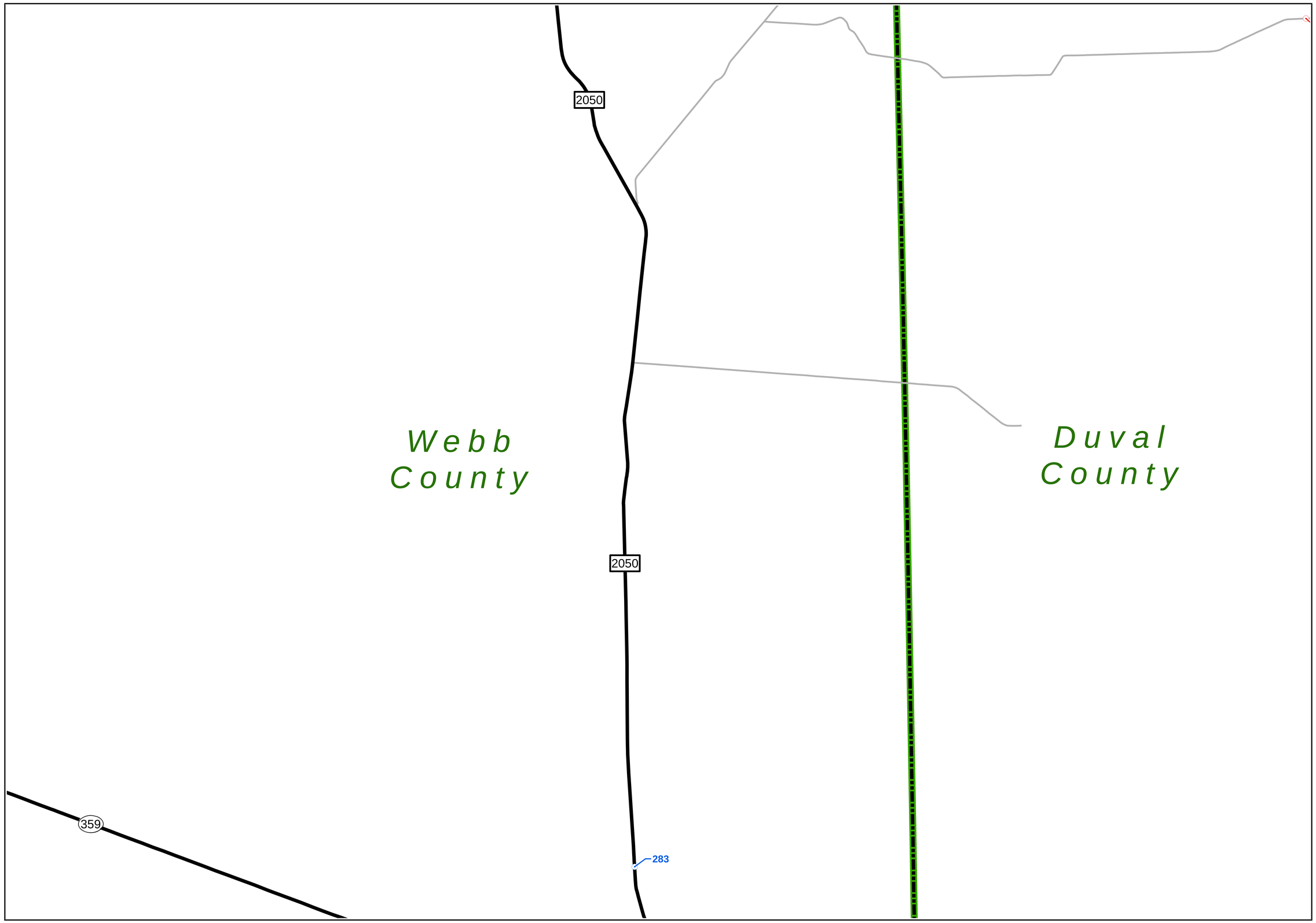

AADT — FM — SH — District
ADT — FS — SL — County
Towns — IH — SS
Streets — PR — UA
BF — RE — UP
BI — RM — US
BS — RR — Lakes
BU — RS — Cities

COPYRIGHT 2014 by the Texas Department of Transportation. All rights reserved.

NOTICE: This map has been prepared for internal use within the Texas Department of Transportation. Accuracy is limited to the validity of available data.

NOTICE: Volumes shown in red are 24-hour unadjusted axle counts divided by 2. Traffic volumes are not adjusted for trucks or seasonal variations.

Miles
0 1

2013 LAREDO URBAN TRAFFIC MAP

PREPARED BY THE
Texas Department of Transportation
Transportation Planning and Programming Division
IN COOPERATION WITH THE
U.S. Department of Transportation

N

Texas Department of Transportation

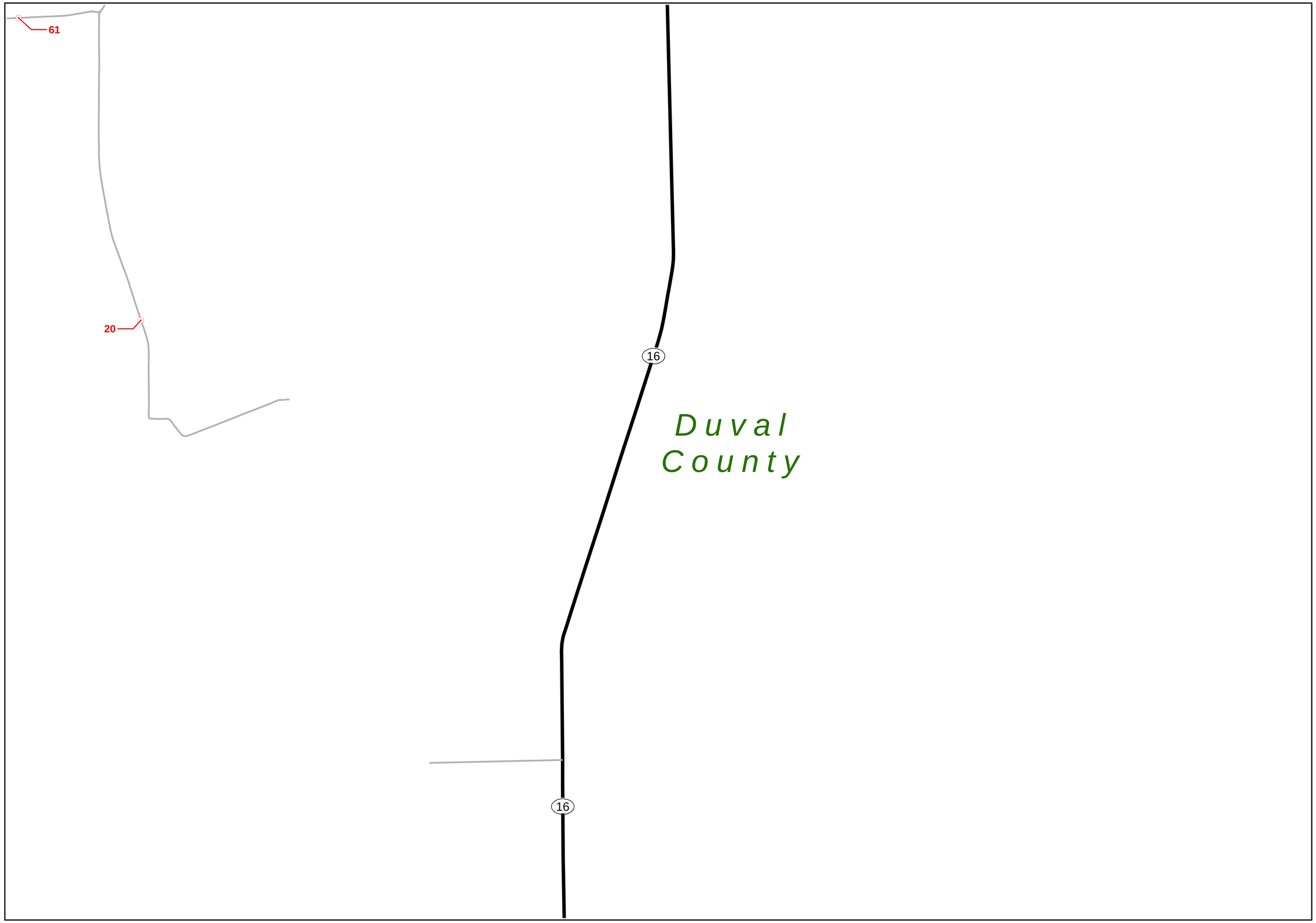

AADT — FM — SH — District
ADT — FS — SL — County
Towns — IH — SS
Streets — PR — UA
BF — RE — UP
BI — RM — US
BS — RR — Lakes
BU — RS — Cities

COPYRIGHT 2014 by the Texas Department of Transportation.
All rights reserved.

NOTICE: This map has been prepared for internal use within the Texas Department of Transportation. Accuracy is limited to the validity of available data.

NOTICE: Volumes shown in red are 24-hour unadjusted axle counts divided by 2. Traffic volumes are not adjusted for trucks or seasonal variations.

Miles
0 1

2013 LAREDO URBAN TRAFFIC MAP

PREPARED BY THE
Texas Department of Transportation
Transportation Planning and Programming Division
IN COOPERATION WITH THE
U.S. Department of Transportation

N

Texas Department of Transportation

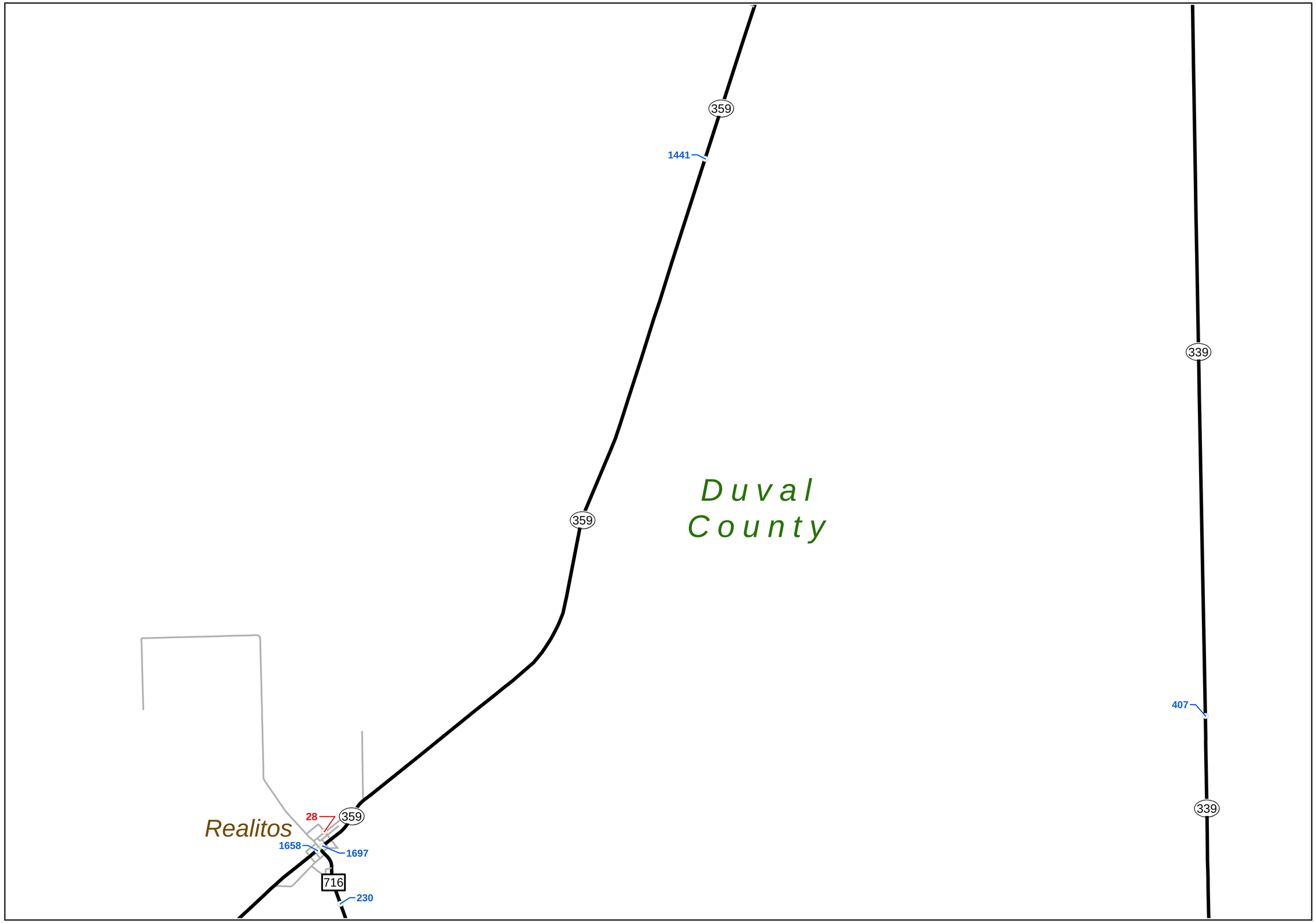

AADT — FM — SH — District
ADT — FS — SL — County
Towns — IH — SS
Streets — PR — UA
BF — RE — UP
BI — RM — US
BS — RR — Lakes
BU — RS — Cities

COPYRIGHT 2014 by the Texas Department of Transportation.
All rights reserved.

NOTICE: This map has been prepared for internal use within the Texas Department of Transportation. Accuracy is limited to the validity of available data.

NOTICE: Volumes shown in red are 24-hour unadjusted axle counts divided by 2. Traffic volumes are not adjusted for trucks or seasonal variations.

Miles
0 1

2013 LAREDO URBAN TRAFFIC MAP

PREPARED BY THE
Texas Department of Transportation
Transportation Planning and Programming Division
IN COOPERATION WITH THE
U.S. Department of Transportation

N

Texas Department of Transportation

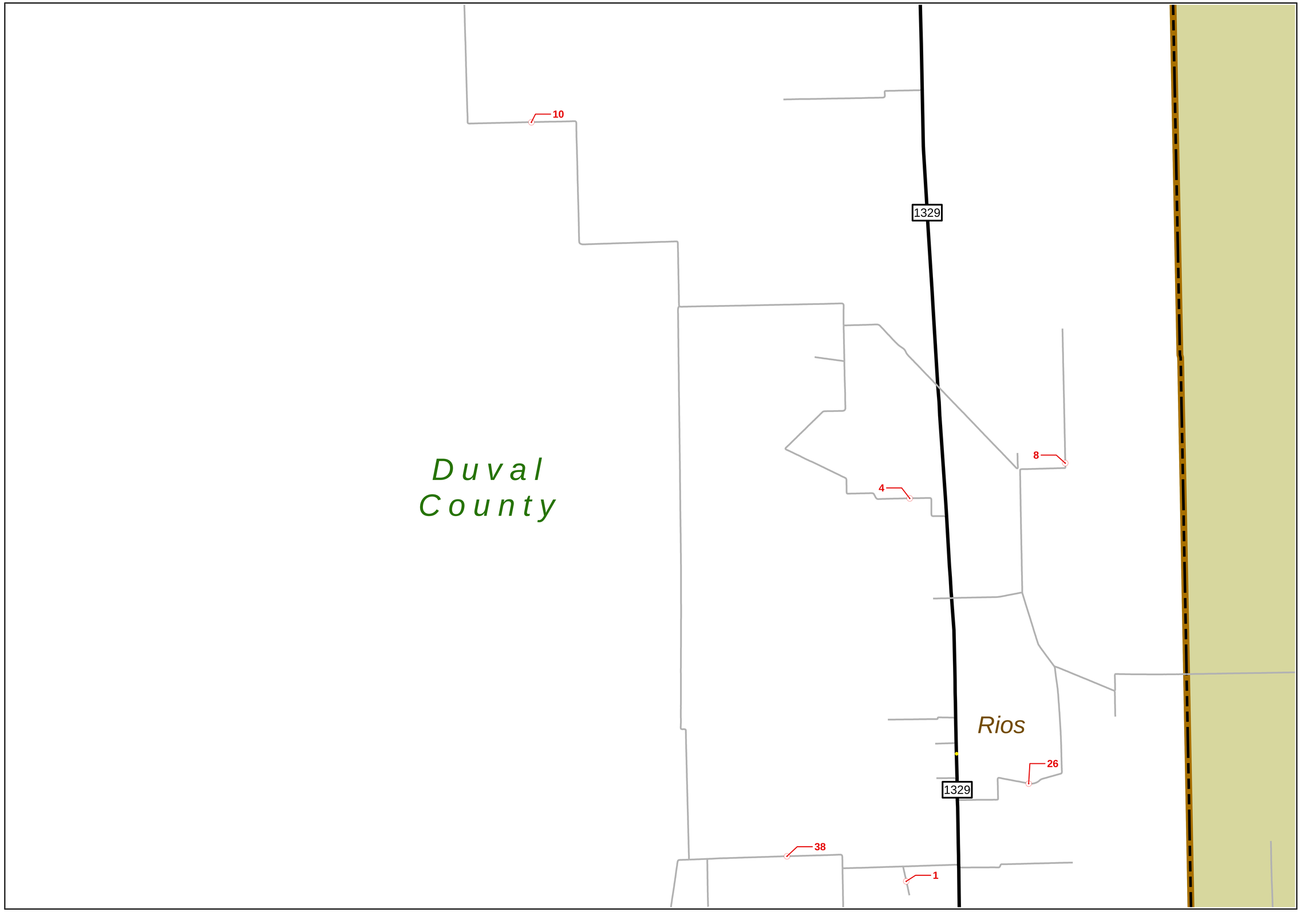

AADT — FM — SH — District
ADT — FS — SL — County
Towns — IH — SS
Streets — PR — UA
BF — RE — UP
BI — RM — US
BS — RR — Lakes
BU — RS — Cities

COPYRIGHT 2014 by the Texas Department of Transportation.
All rights reserved.

NOTICE: This map has been prepared for internal use within the Texas Department of Transportation. Accuracy is limited to the validity of available data.

NOTICE: Volumes shown in red are 24-hour unadjusted axle counts divided by 2. Traffic volumes are not adjusted for trucks or seasonal variations.

Miles
0 1

2013 LAREDO URBAN TRAFFIC MAP

PREPARED BY THE
Texas Department of Transportation
Transportation Planning and Programming Division
IN COOPERATION WITH THE
U.S. Department of Transportation

N

Texas Department of Transportation

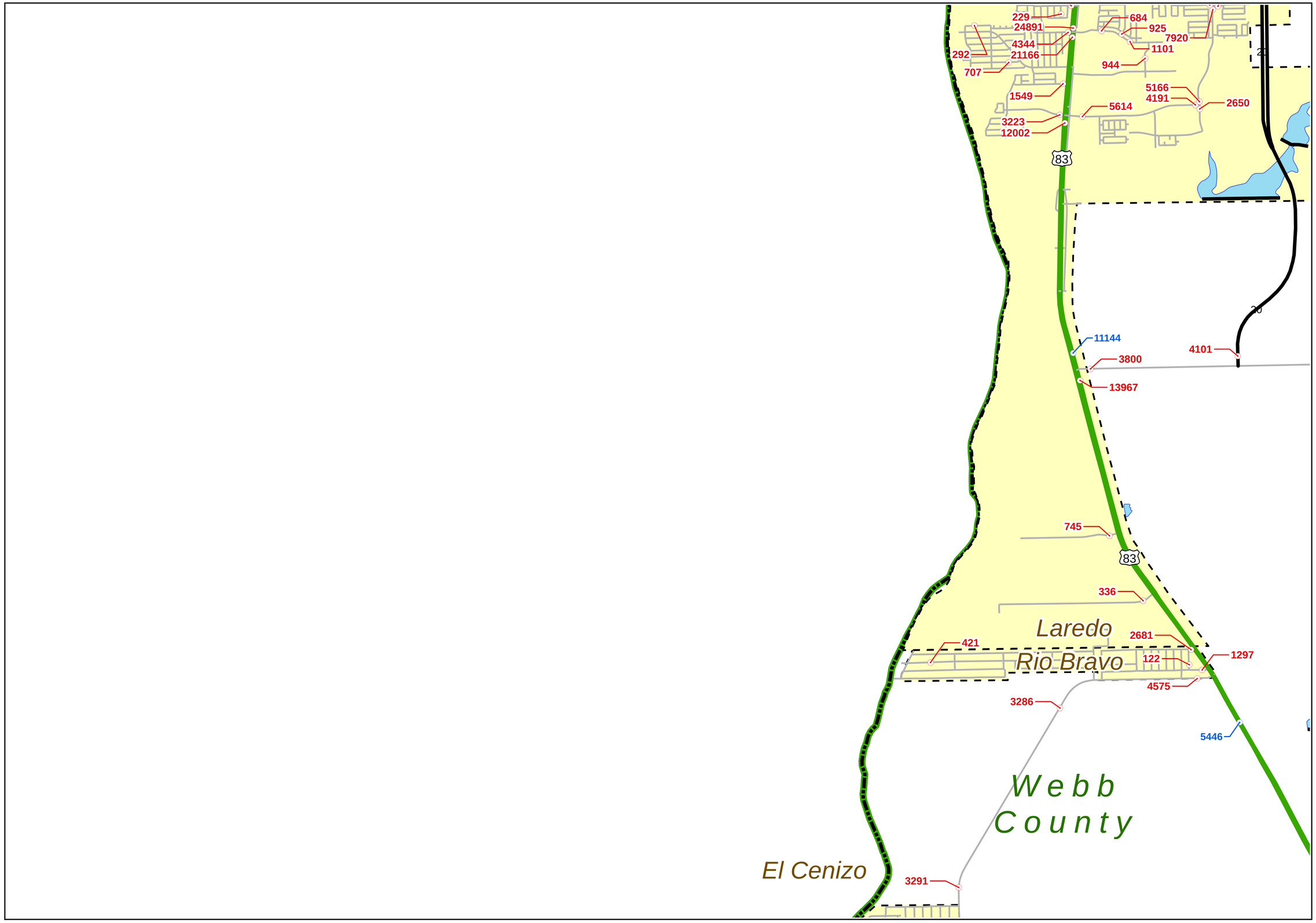

AADT — FM — SH — District
ADT — FS — SL — County
Towns — IH — SS
Streets — PR — UA
BF — RE — UP
BI — RM — US
BS — RR — Lakes
BU — RS — Cities

COPYRIGHT 2014 by the Texas Department of Transportation.
All rights reserved.

NOTICE: This map has been prepared for internal use within the Texas Department of Transportation. Accuracy is limited to the validity of available data.

NOTICE: Volumes shown in red are 24-hour unadjusted axle counts divided by 2. Traffic volumes are not adjusted for trucks or seasonal variations.

Miles
0 1

2013 LAREDO URBAN TRAFFIC MAP

PREPARED BY THE
Texas Department of Transportation
Transportation Planning and Programming Division
IN COOPERATION WITH THE
U.S. Department of Transportation

N

Texas Department of Transportation

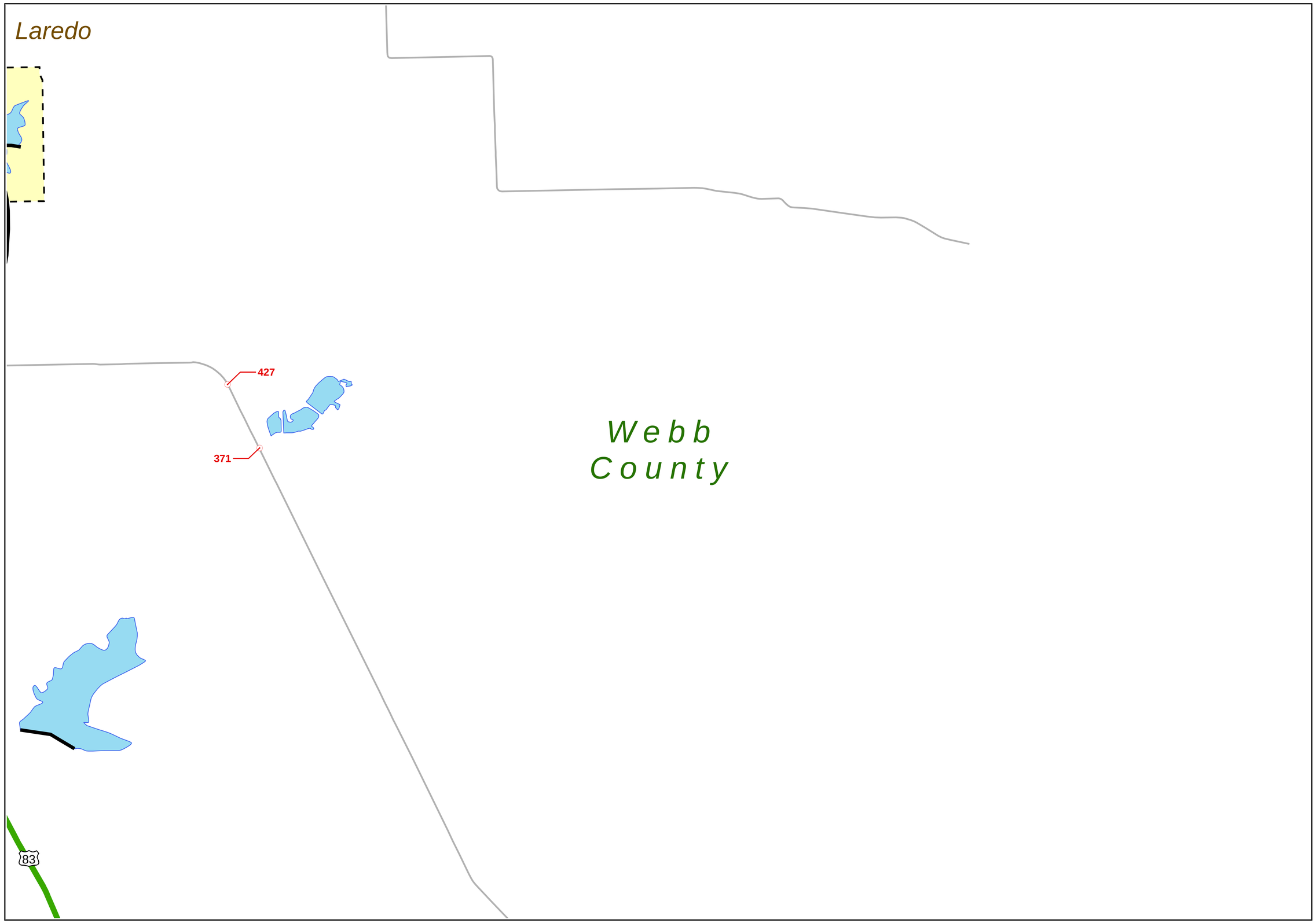

AADT — FM — SH — District
ADT — FS — SL — County
Towns — IH — SS
Streets — PR — UA
BF — RE — UP
BI — RM — US
BS — RR — Lakes
BU — RS — Cities

COPYRIGHT 2014 by the Texas Department of Transportation.
All rights reserved.

NOTICE: This map has been prepared for internal use within the Texas Department of Transportation. Accuracy is limited to the validity of available data.

NOTICE: Volumes shown in red are 24-hour unadjusted axle counts divided by 2. Traffic volumes are not adjusted for trucks or seasonal variations.

Miles
0 1

2013 LAREDO URBAN TRAFFIC MAP

PREPARED BY THE
Texas Department of Transportation
Transportation Planning and Programming Division
IN COOPERATION WITH THE
U.S. Department of Transportation

N

Texas Department of Transportation

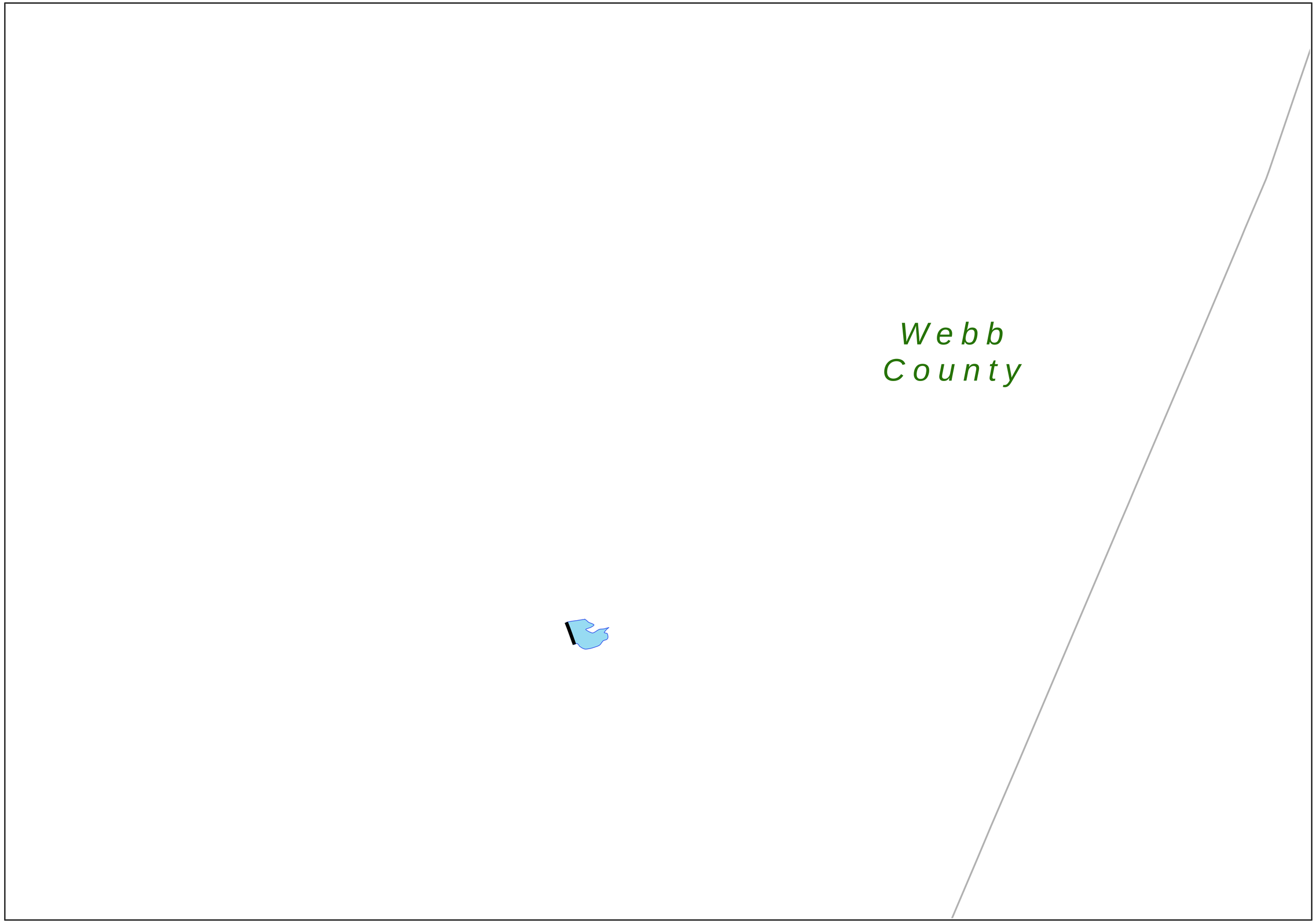

AADT — FM — SH — District
ADT — FS — SL — County
Towns — IH — SS
Streets — PR — UA
BF — RE — UP
BI — RM — US
BS — RR — Lakes
BU — RS — Cities

COPYRIGHT 2014 by the Texas Department of Transportation.
All rights reserved.

NOTICE: This map has been prepared for internal use within the Texas Department of Transportation. Accuracy is limited to the validity of available data.

NOTICE: Volumes shown in red are 24-hour unadjusted axle counts divided by 2. Traffic volumes are not adjusted for trucks or seasonal variations.

Miles
0 1

2013 LAREDO URBAN TRAFFIC MAP

PREPARED BY THE
Texas Department of Transportation
Transportation Planning and Programming Division
IN COOPERATION WITH THE
U.S. Department of Transportation

N

Texas Department of Transportation

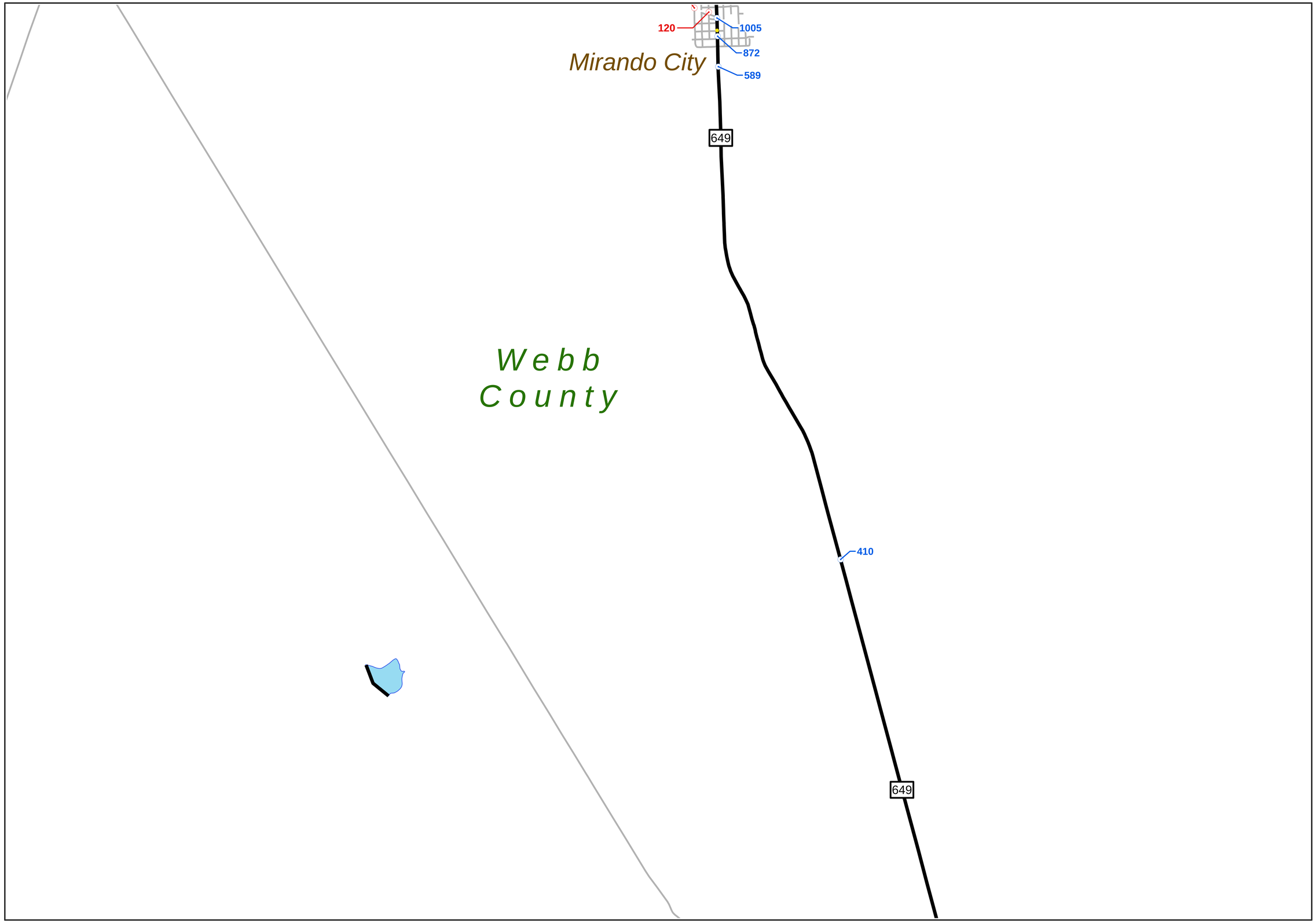

AADT — FM — SH — District
ADT — FS — SL — County
Towns — IH — SS
Streets — PR — UA
BF — RE — UP
BI — RM — US
BS — RR — Lakes
BU — RS — Cities

COPYRIGHT 2014 by the Texas Department of Transportation.
All rights reserved.

NOTICE: This map has been prepared for internal use within the Texas Department of Transportation. Accuracy is limited to the validity of available data.

NOTICE: Volumes shown in red are 24-hour unadjusted axle counts divided by 2. Traffic volumes are not adjusted for trucks or seasonal variations.

Miles
0 1

2013 LAREDO URBAN TRAFFIC MAP

PREPARED BY THE
Texas Department of Transportation
Transportation Planning and Programming Division
IN COOPERATION WITH THE
U.S. Department of Transportation

N

Texas Department of Transportation

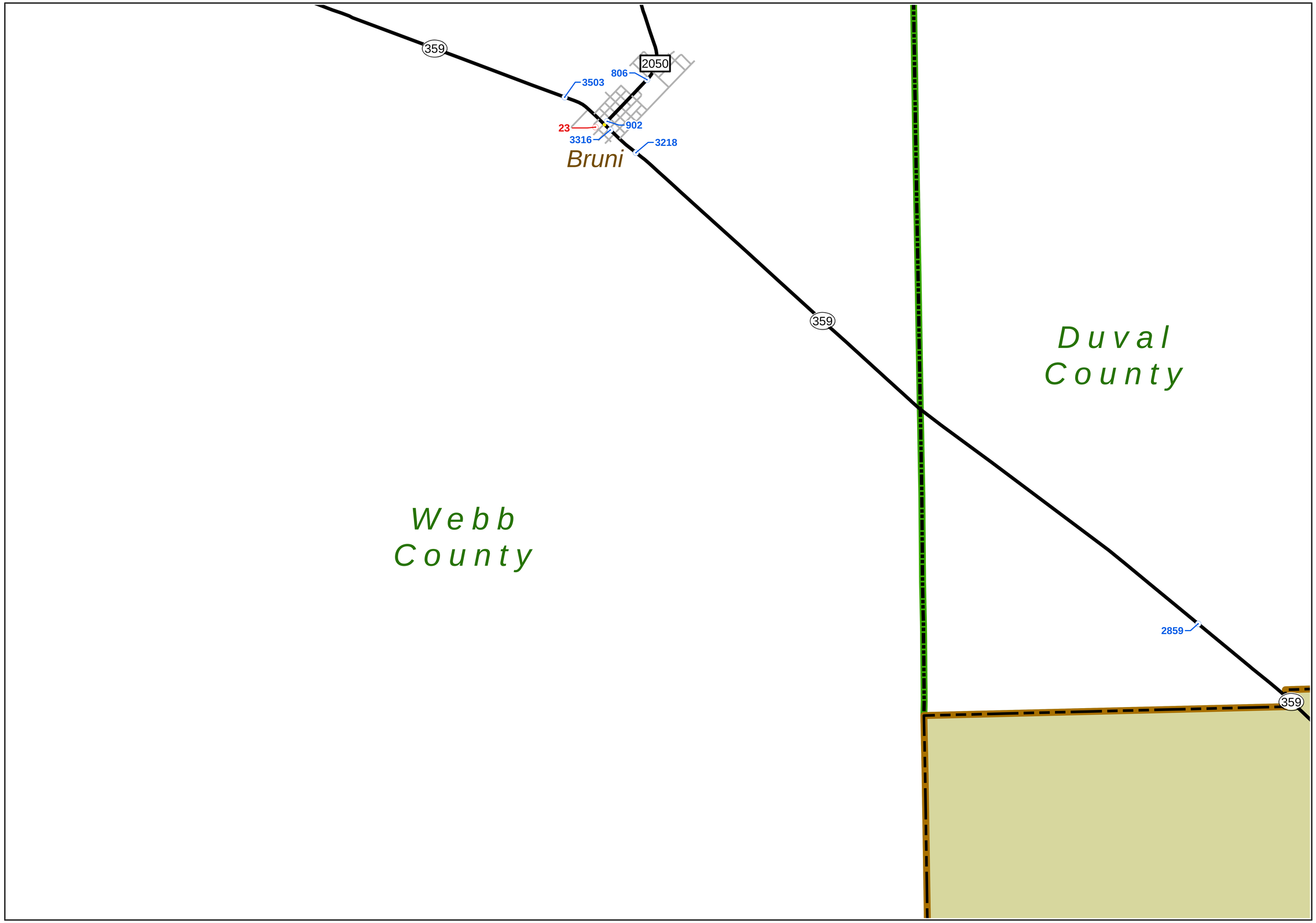

AADT — FM — SH — District
ADT — FS — SL — County
Towns — IH — SS
Streets — PR — UA
BF — RE — UP
BI — RM — US
BS — RR — Lakes
BU — RS — Cities

COPYRIGHT 2014 by the Texas Department of Transportation. All rights reserved.

NOTICE: This map has been prepared for internal use within the Texas Department of Transportation. Accuracy is limited to the validity of available data.

NOTICE: Volumes shown in red are 24-hour unadjusted axle counts divided by 2. Traffic volumes are not adjusted for trucks or seasonal variations.

Miles
0 1

2013 LAREDO URBAN TRAFFIC MAP

PREPARED BY THE
Texas Department of Transportation
Transportation Planning and Programming Division
IN COOPERATION WITH THE
U.S. Department of Transportation

N

Texas Department of Transportation

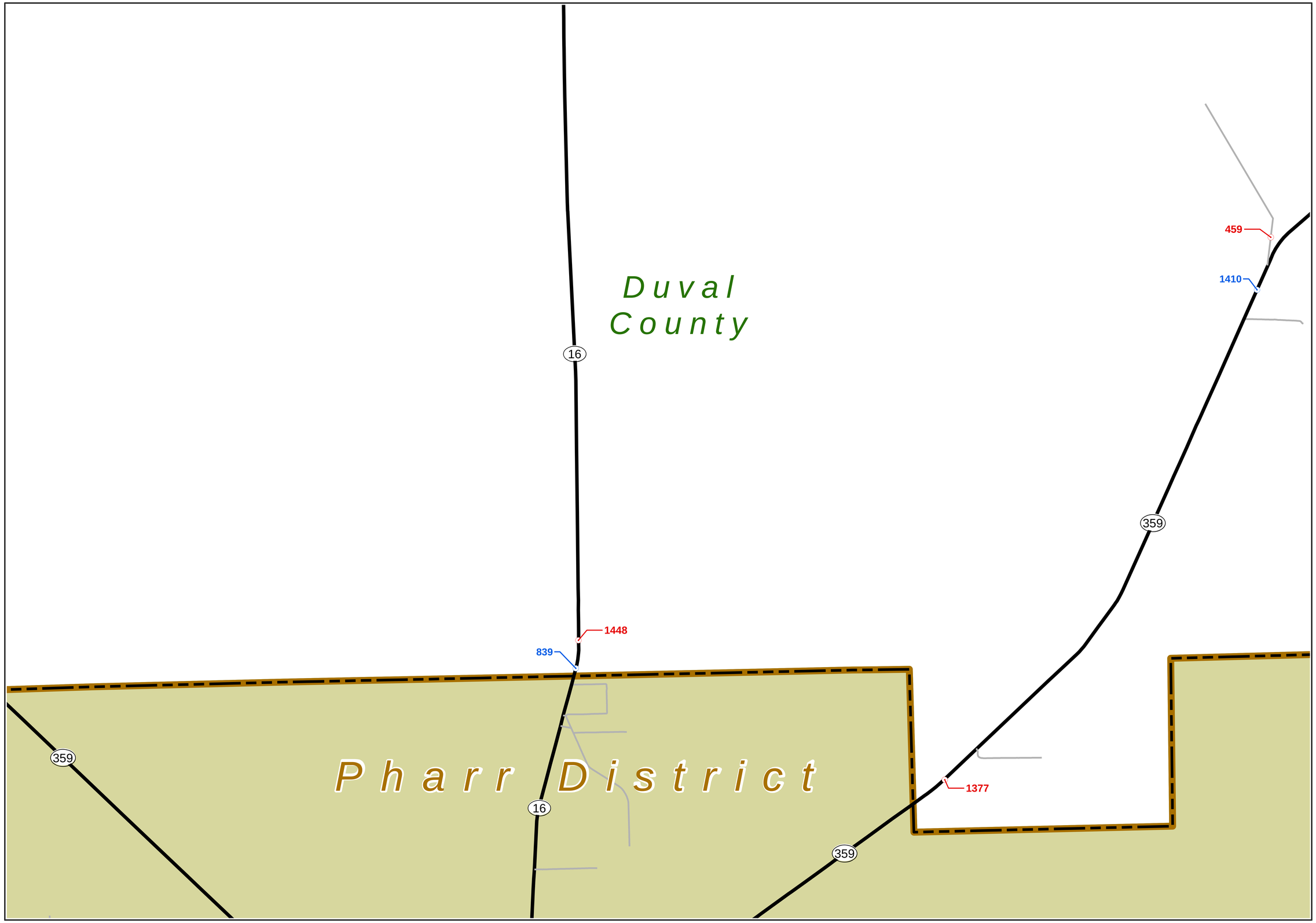

AADT FM SH District
ADT FS SL County
Towns IH SS
Streets PR UA
BF RE UP
BI RM US
BS RR Lakes
BU RS Cities

COPYRIGHT 2014 by the Texas Department of Transportation. All rights reserved.

NOTICE: This map has been prepared for internal use within the Texas Department of Transportation. Accuracy is limited to the validity of available data.

NOTICE: Volumes shown in red are 24-hour unadjusted axle counts divided by 2. Traffic volumes are not adjusted for trucks or seasonal variations.

Miles
0 1

2013 LAREDO URBAN TRAFFIC MAP

PREPARED BY THE
Texas Department of Transportation
Transportation Planning and Programming Division
IN COOPERATION WITH THE
U.S. Department of Transportation

N

Texas Department of Transportation

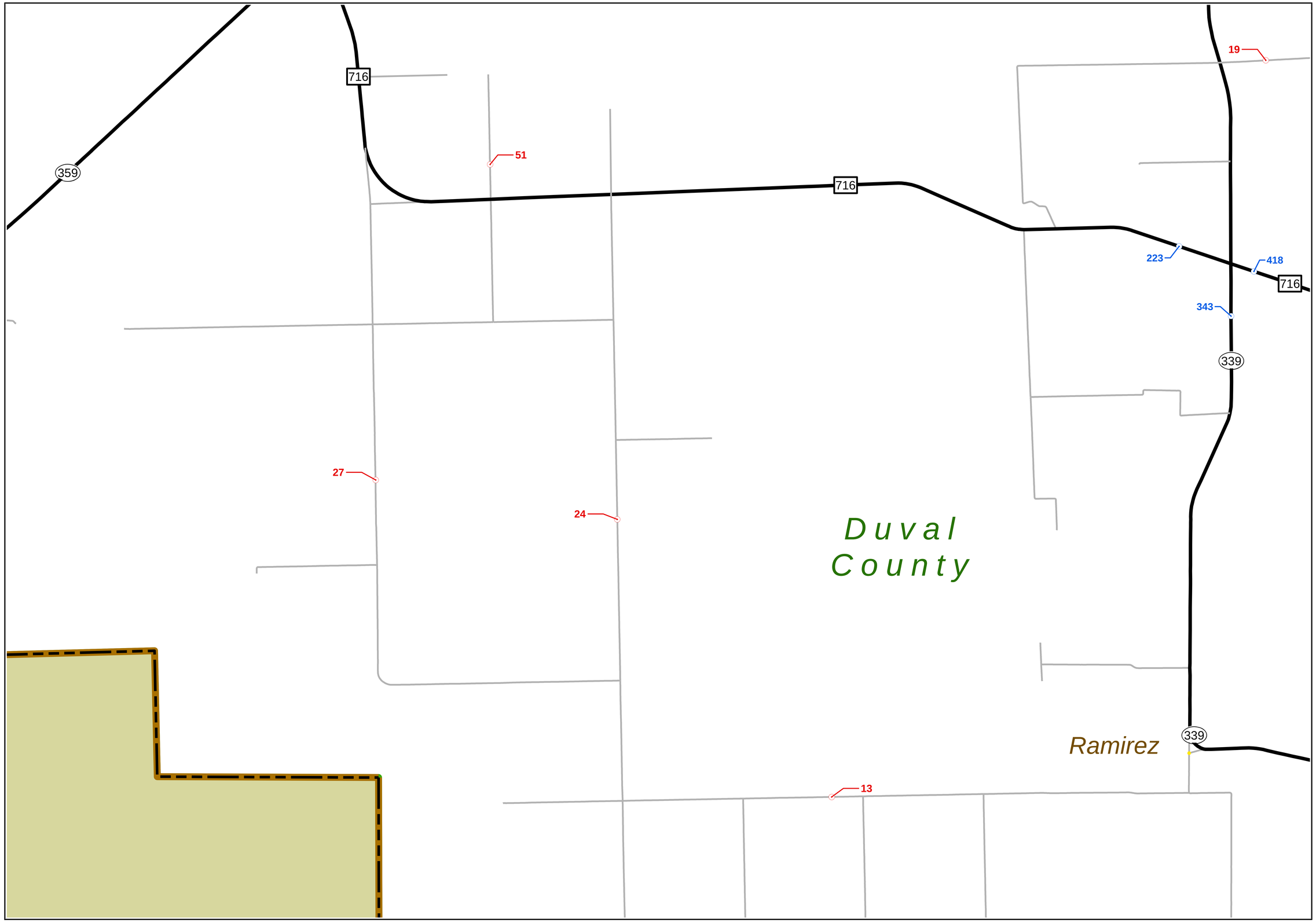

AADT — FM — SH — District
ADT — FS — SL — County
Towns — IH — SS
Streets — PR — UA
BF — RE — UP
BI — RM — US
BS — RR — Lakes
BU — RS — Cities

COPYRIGHT 2014 by the Texas Department of Transportation.
All rights reserved.

NOTICE: This map has been prepared for internal use within the Texas Department of Transportation. Accuracy is limited to the validity of available data.

NOTICE: Volumes shown in red are 24-hour unadjusted axle counts divided by 2. Traffic volumes are not adjusted for trucks or seasonal variations.

Miles
0 1

2013 LAREDO URBAN TRAFFIC MAP

PREPARED BY THE
Texas Department of Transportation
Transportation Planning and Programming Division
IN COOPERATION WITH THE
U.S. Department of Transportation

N

Texas Department of Transportation

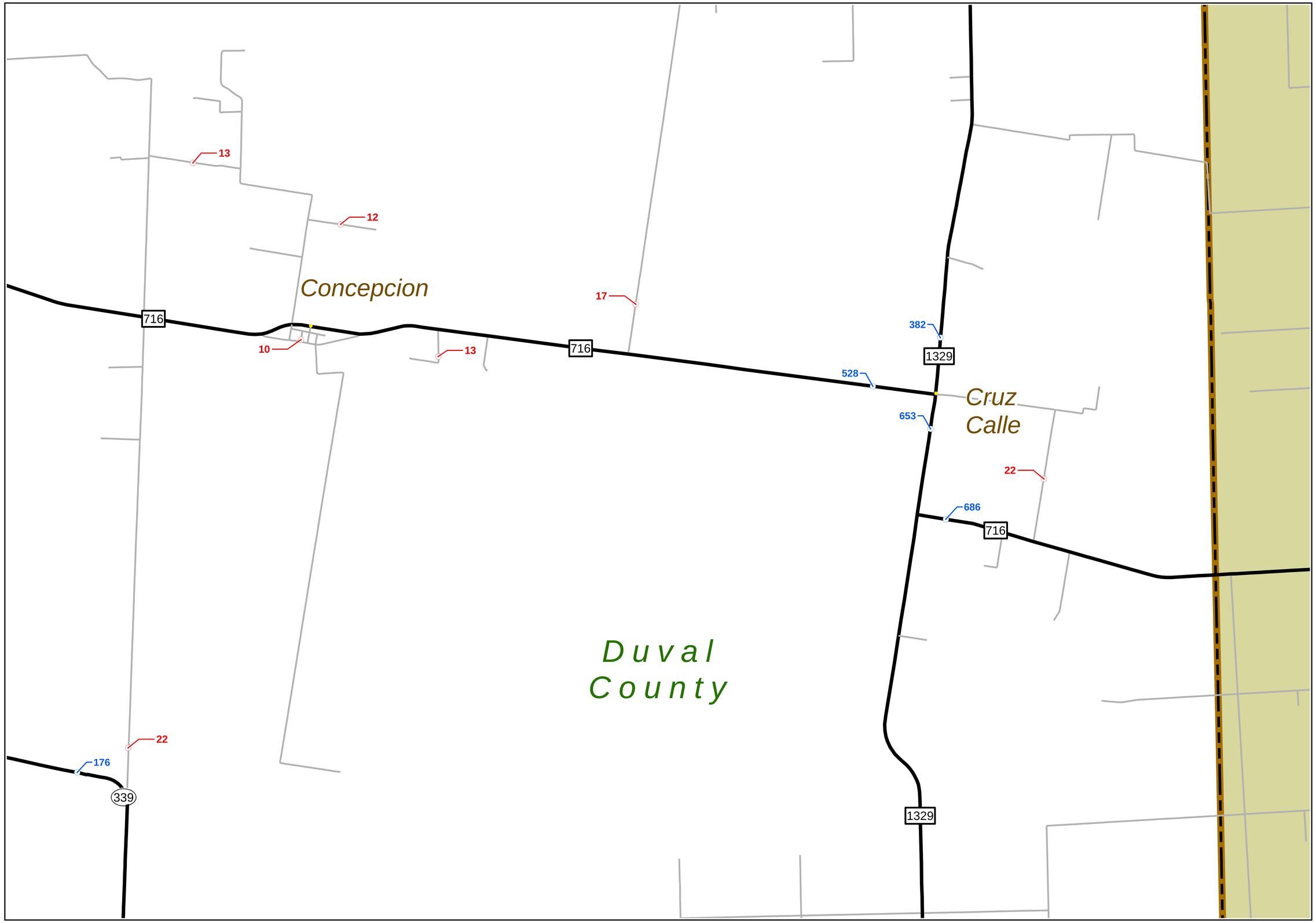

AADT — FM — SH — District
ADT — FS — SL — County
Towns — IH — SS
Streets — PR — UA
BF — RE — UP
BI — RM — US
BS — RR — Lakes
BU — RS — Cities

COPYRIGHT 2014 by the Texas Department of Transportation.
All rights reserved.

NOTICE: This map has been prepared for internal use within the Texas Department of Transportation. Accuracy is limited to the validity of available data.

NOTICE: Volumes shown in red are 24-hour unadjusted axle counts divided by 2. Traffic volumes are not adjusted for trucks or seasonal variations.

Miles
0 1

2013 LAREDO URBAN TRAFFIC MAP

PREPARED BY THE
Texas Department of Transportation
Transportation Planning and Programming Division
IN COOPERATION WITH THE
U.S. Department of Transportation

N

Texas Department of Transportation

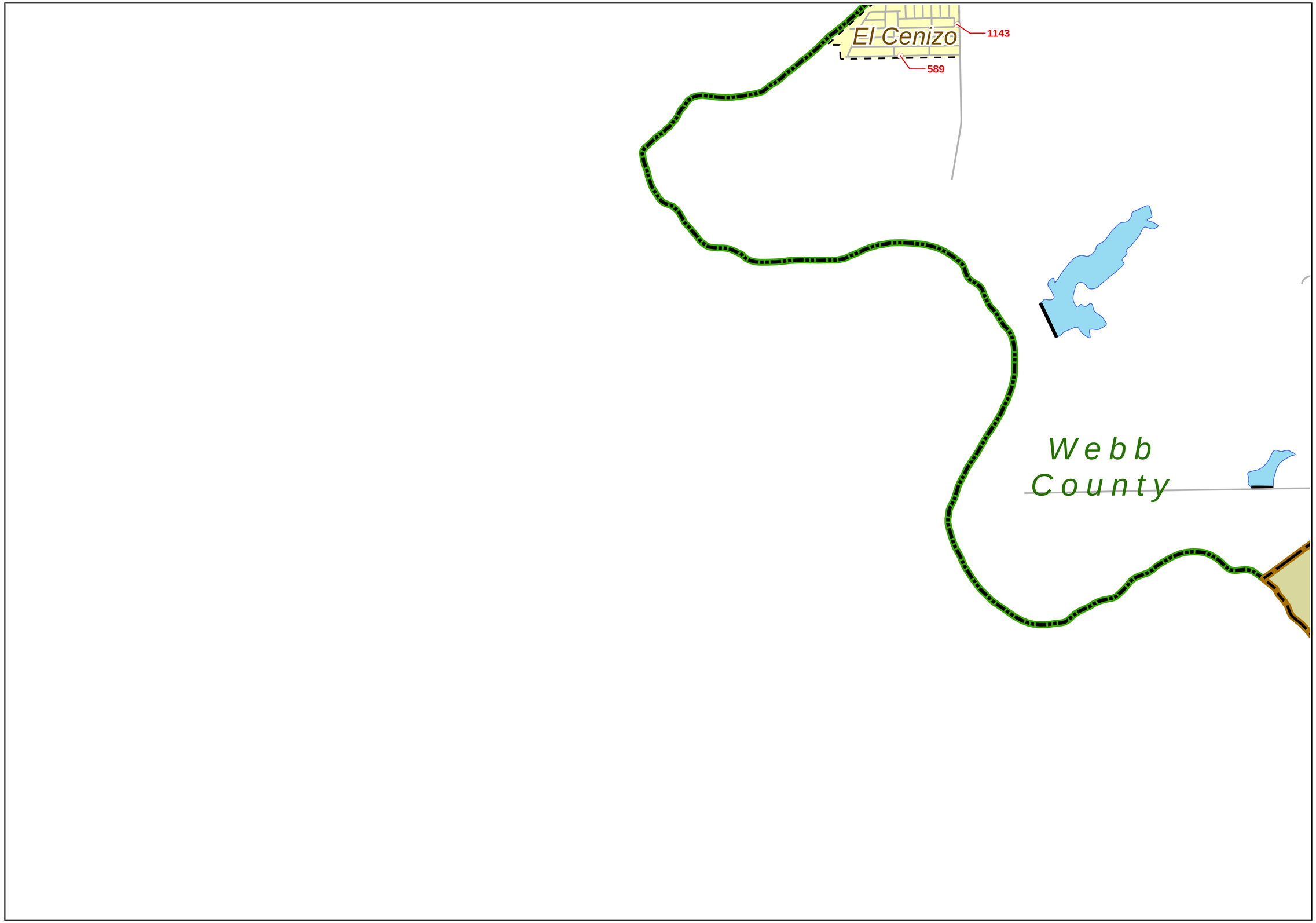

AADT — FM — SH — District
ADT — FS — SL — County
Towns — IH — SS
Streets — PR — UA
BF — RE — UP
BI — RM — US
BS — RR — Lakes
BU — RS — Cities

COPYRIGHT 2014 by the Texas Department of Transportation.
All rights reserved.

NOTICE: This map has been prepared for internal use within the Texas Department of Transportation. Accuracy is limited to the validity of available data.

NOTICE: Volumes shown in red are 24-hour unadjusted axle counts divided by 2. Traffic volumes are not adjusted for trucks or seasonal variations.

Miles
0 1

2013 LAREDO URBAN TRAFFIC MAP

PREPARED BY THE
Texas Department of Transportation
Transportation Planning and Programming Division
IN COOPERATION WITH THE
U.S. Department of Transportation

N

Texas Department of Transportation

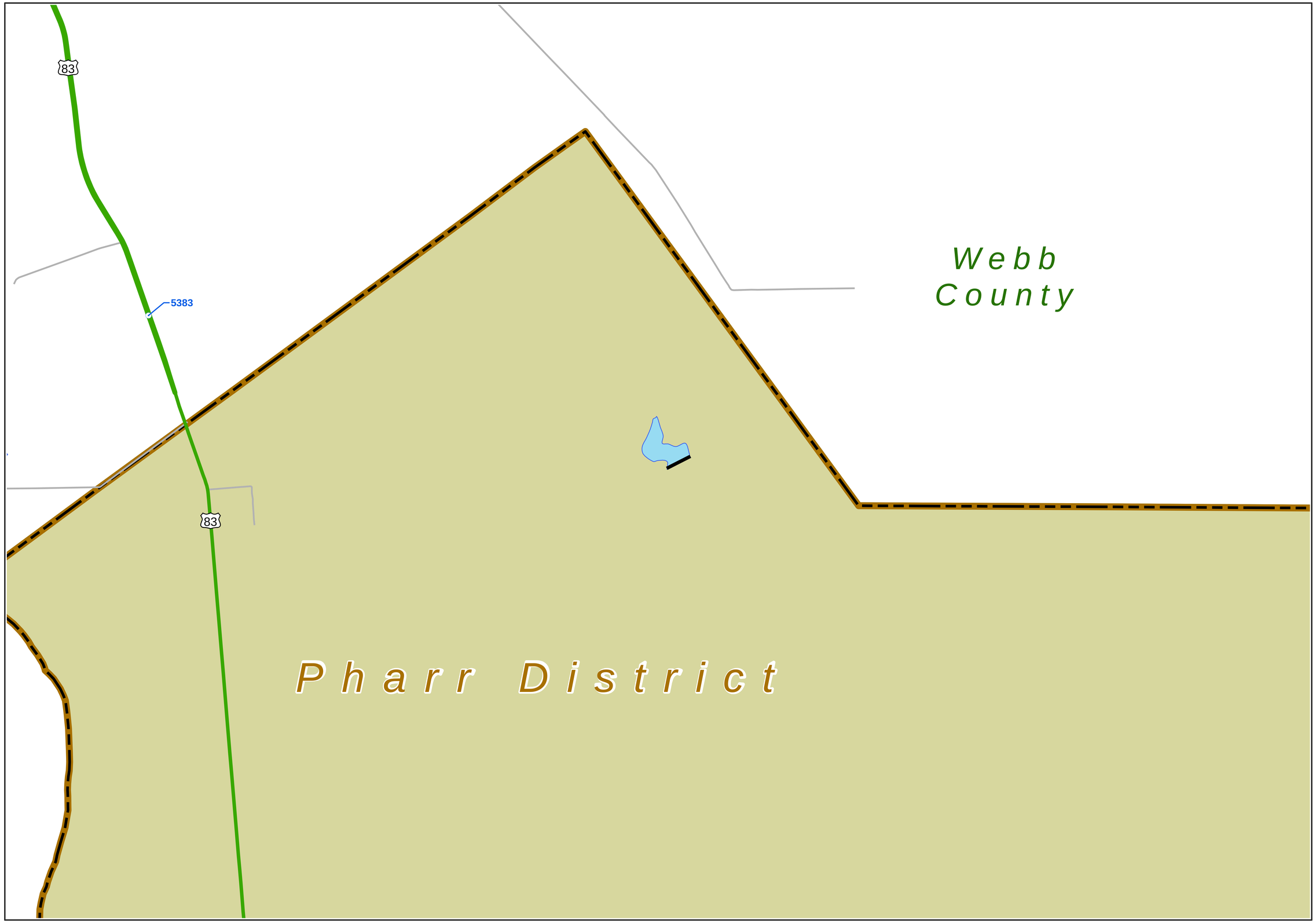

AADT — FM — SH — District
ADT — FS — SL — County
Towns — IH — SS
Streets — PR — UA
BF — RE — UP
BI — RM — US
BS — RR — Lakes
BU — RS — Cities

COPYRIGHT 2014 by the Texas Department of Transportation.
All rights reserved.

NOTICE: This map has been prepared for internal use within the Texas Department of Transportation. Accuracy is limited to the validity of available data.

NOTICE: Volumes shown in red are 24-hour unadjusted axle counts divided by 2. Traffic volumes are not adjusted for trucks or seasonal variations.

Miles
0 1

2013 LAREDO URBAN TRAFFIC MAP

PREPARED BY THE
Texas Department of Transportation
Transportation Planning and Programming Division
IN COOPERATION WITH THE
U.S. Department of Transportation

N

Texas Department of Transportation

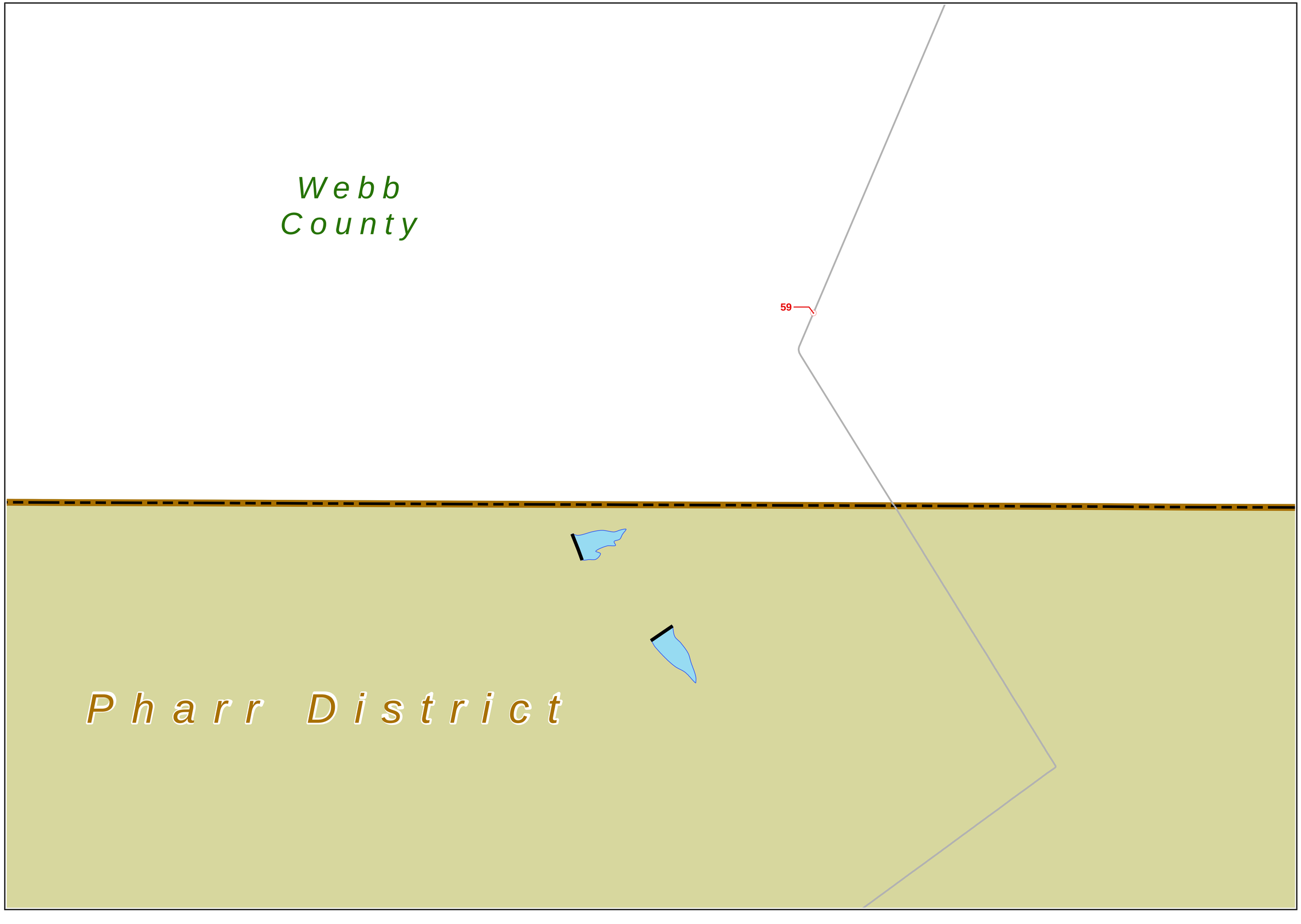

AADT
ADT
Towns
Streets
BF
BI
BS
BU
FM
FS
IH
PR
RE
RM
RR
RS
SH
SL
SS
UA
UP
US
Lakes
Cities
District
County

COPYRIGHT 2014 by the Texas Department of Transportation.
All rights reserved.

NOTICE: This map has been prepared for internal use within the Texas Department of Transportation. Accuracy is limited to the validity of available data.

NOTICE: Volumes shown in red are 24-hour unadjusted axle counts divided by 2. Traffic volumes are not adjusted for trucks or seasonal variations.

Miles
0
1

2013 LAREDO URBAN TRAFFIC MAP

PREPARED BY THE
Texas Department of Transportation
Transportation Planning and Programming Division
IN COOPERATION WITH THE
U.S. Department of Transportation

N

Texas Department of Transportation

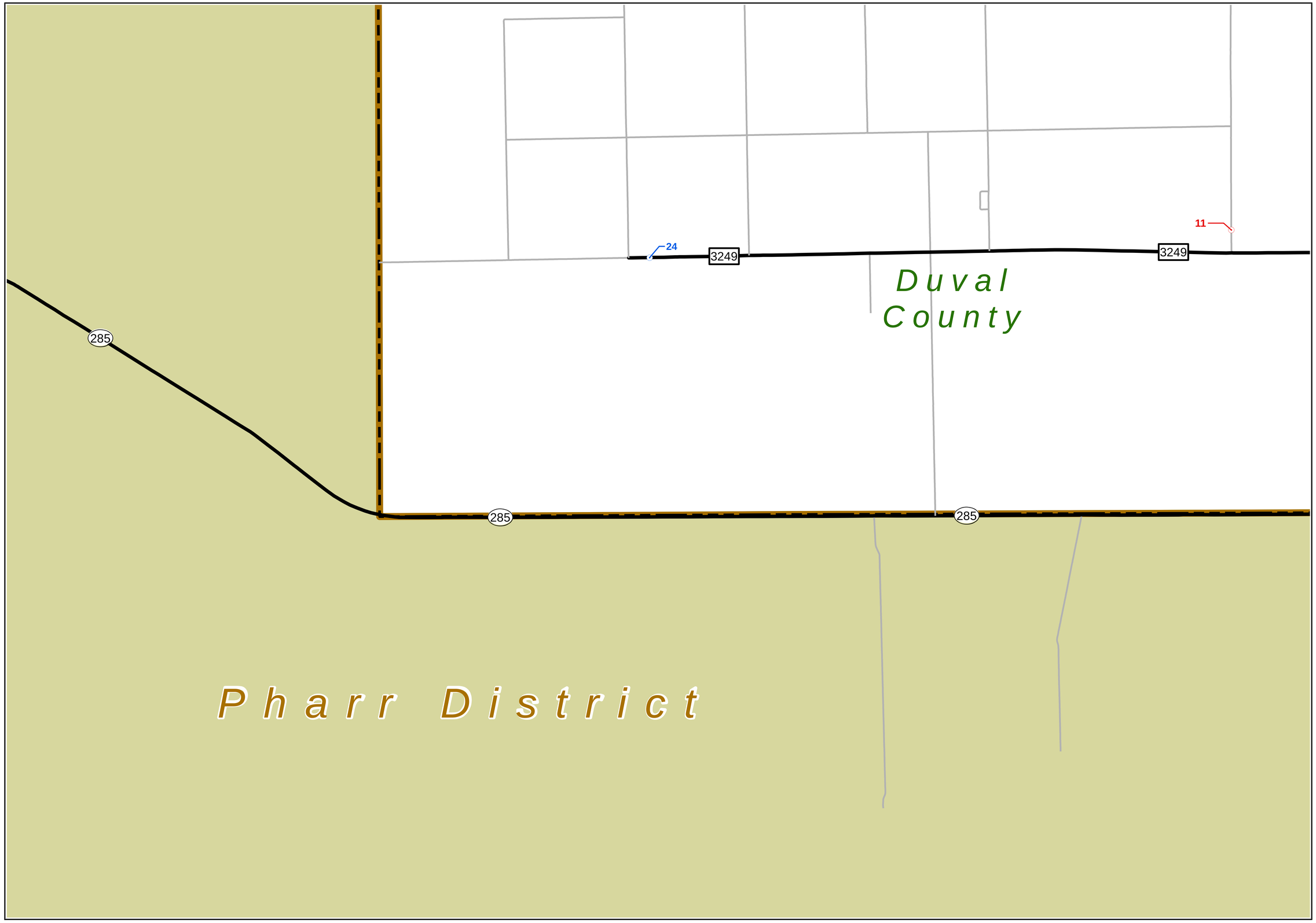

AADT — FM — SH — District
ADT — FS — SL — County
Towns — IH — SS
Streets — PR — UA
BF — RE — UP
BI — RM — US
BS — RR — Lakes
BU — RS — Cities

COPYRIGHT 2014 by the Texas Department of Transportation.
All rights reserved.

NOTICE: This map has been prepared for internal use within the Texas Department of Transportation. Accuracy is limited to the validity of available data.

NOTICE: Volumes shown in red are 24-hour unadjusted axle counts divided by 2. Traffic volumes are not adjusted for trucks or seasonal variations.

Miles
0 1

2013 LAREDO URBAN TRAFFIC MAP

PREPARED BY THE
Texas Department of Transportation
Transportation Planning and Programming Division
IN COOPERATION WITH THE
U.S. Department of Transportation

N

Texas Department of Transportation

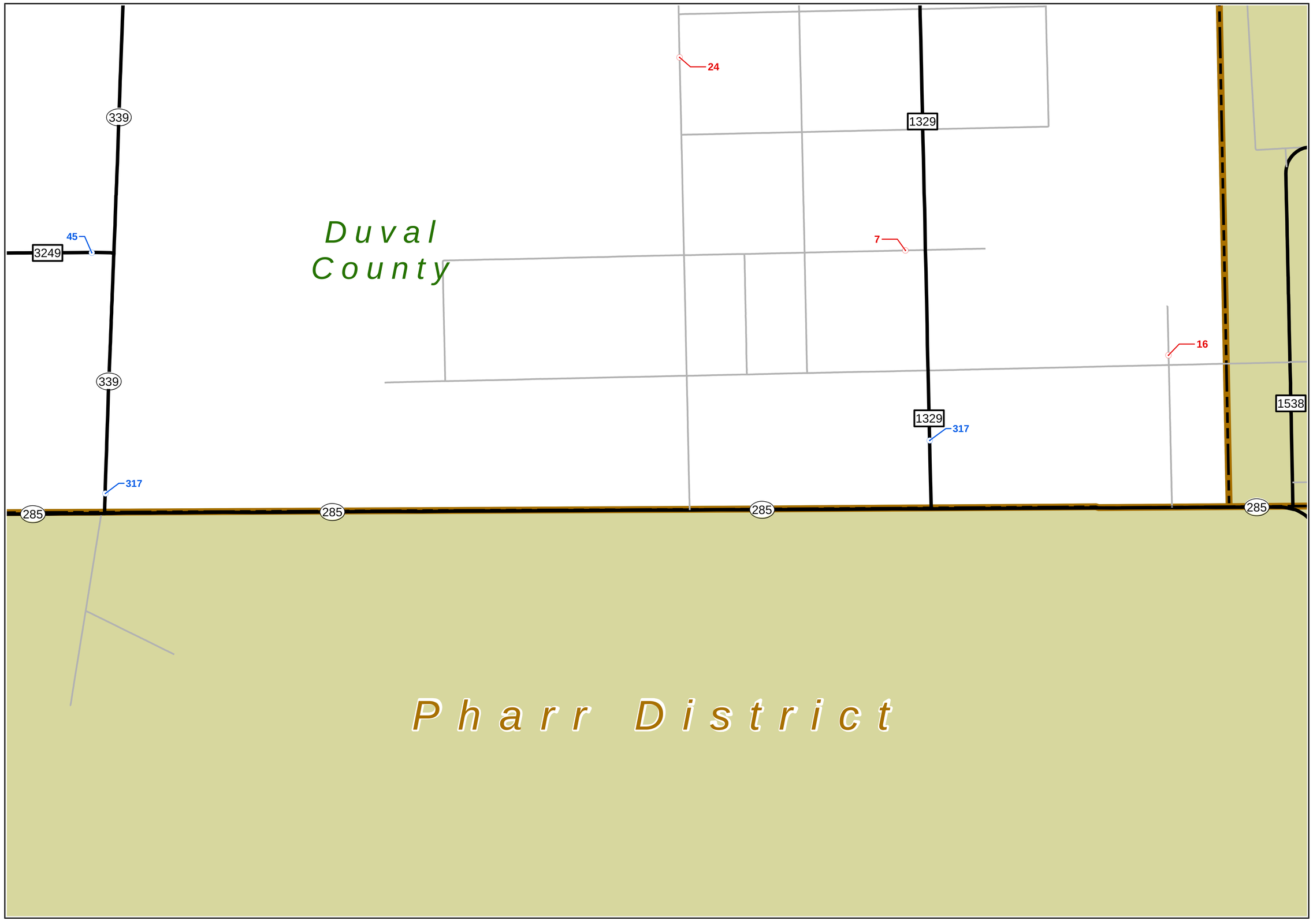

AADT — FM — SH — District
ADT — FS — SL — County
Towns — IH — SS
Streets — PR — UA
BF — RE — UP
BI — RM — US
BS — RR — Lakes
BU — RS — Cities

COPYRIGHT 2014 by the Texas Department of Transportation. All rights reserved.

NOTICE: This map has been prepared for internal use within the Texas Department of Transportation. Accuracy is limited to the validity of available data.

NOTICE: Volumes shown in red are 24-hour unadjusted axle counts divided by 2. Traffic volumes are not adjusted for trucks or seasonal variations.

Miles
0 1

2013 LAREDO URBAN TRAFFIC MAP

PREPARED BY THE
Texas Department of Transportation
Transportation Planning and Programming Division
IN COOPERATION WITH THE
U.S. Department of Transportation

N

Texas Department of Transportation