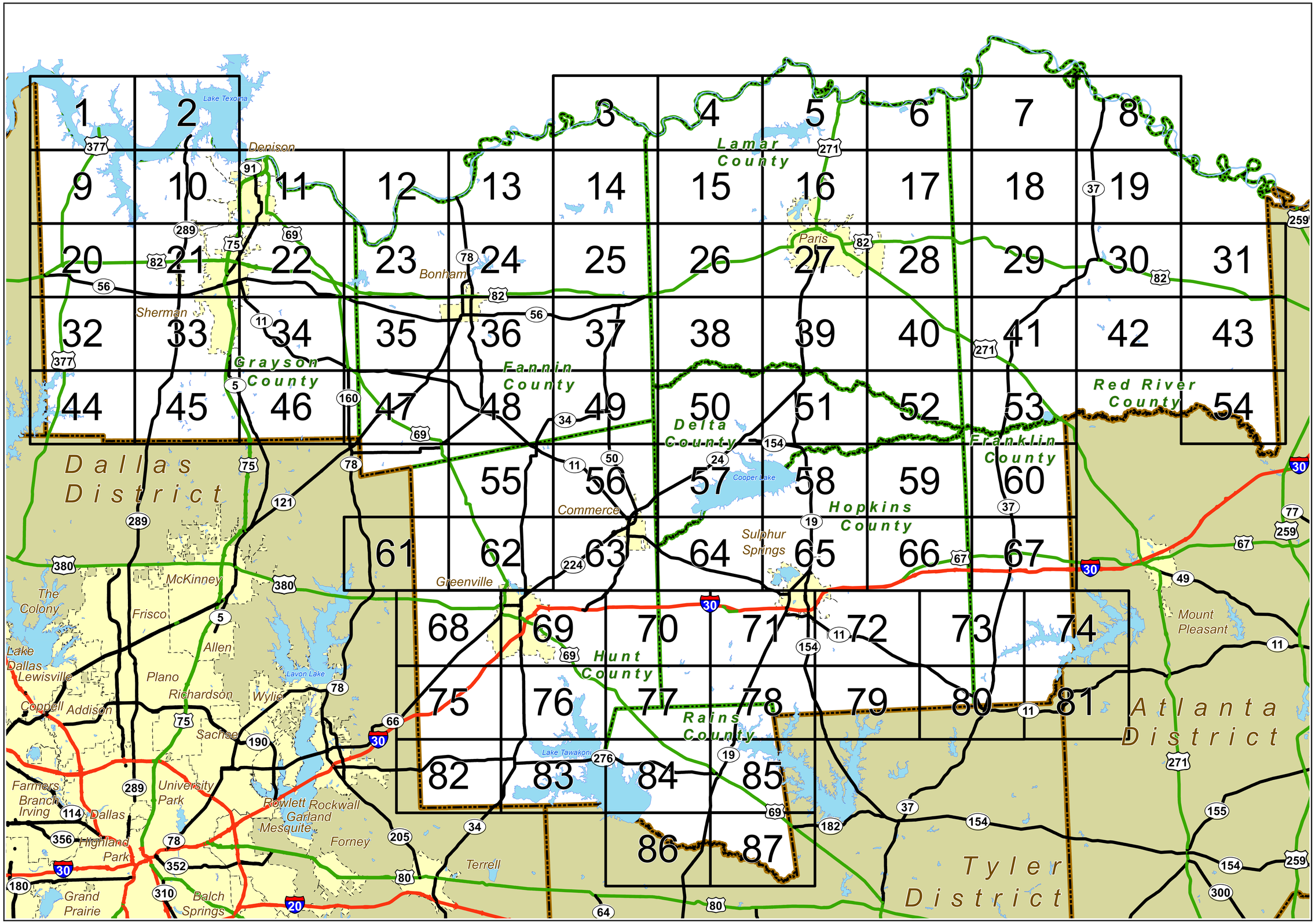

PARIS URBAN KEY TO SHEETS

PREPARED BY THE

Texas Department of Transportation

Transportation Planning and Programming Division

IN COOPERATION WITH THE

U.S. DEPARTMENT OF TRANSPORTATION

N

COPYRIGHT 2014 by the Texas Department of Transportation. All rights reserved.

NOTICE; This map has been produced for use within the Texas Department of Transportation. Accuracy is limited to the validity of available data.

Towns
Streets
BF
BI
BS
BU
FM
FS
IH
PR
RE
RM
RR
RS
SH
SL
SS
UA
UP
US
Lake
Cities
District
County

COPYRIGHT 2014 by the Texas Department of Transportation.
All rights reserved

NOTICE: This map has been prepared for use within the Texas Department of Transportation. Accuracy is limited to the validity of availability data.

NOTICE: Volumes shown in red are 24-hour unadjusted axle counts.divided by 2. Traffic volumes are not adjusted for trucks or seasonal variation.

2013 PARIS URBAN MAP

PREPARED BY THE
Texas Department of Transportation
Transportation Planning and Programming Division
IN COOPERATION WITH THE
U.S. Department of Transportation

N

Texas Department of Transportation

Towns
Streets
BF
BI
BS
BU
FM
FS
IH
PR
RE
RM
RR
RS
SH
SL
SS
UA
UP
US
Lake
Cities
District
County

COPYRIGHT 2014 by the Texas Department of Transportation.
All rights reserved

NOTICE: This map has been prepared for use within the Texas Department of Transportation. Accuracy is limited to the validity of availability data.

NOTICE: Volumes shown in red are 24-hour unadjusted axle counts.divided by 2. Traffic volumes are not adjusted for trucks or seasonal variation.

2013 PARIS URBAN MAP

PREPARED BY THE

Texas Department of Transportation
Transportation Planning and Programming Division

IN COOPERATION WITH THE

U.S. Department of Transportation

N

Texas Department of Transportation

Towns
Streets
BF
BI
BS
BU
FM
FS
IH
PR
RE
RM
RR
RS
SH
SL
SS
UA
UP
US
Lake
Cities
District
County

COPYRIGHT 2014 by the Texas Department of Transportation.
All rights reserved

NOTICE: This map has been prepared for use within the Texas Department of Transportation. Accuracy is limited to the validity of availability data.

NOTICE: Volumes shown in red are 24-hour unadjusted axle counts.divided by 2. Traffic volumes are not adjusted for trucks or seasonal variation.

2013 PARIS URBAN MAP

PREPARED BY THE

Texas Department of Transportation
Transportation Planning and Programming Division

IN COOPERATION WITH THE

U.S. Department of Transportation

N

Texas Department of Transportation

Oklahoma

Towns
Streets
BF
BI
BS
BU
FM
FS
IH
PR
RE
RM
RR
RS
SH
SL
SS
UA
UP
US
Lake
Cities
District
County

COPYRIGHT 2014 by the Texas Department of Transportation.
All rights reserved

NOTICE: This map has been prepared for use within the Texas Department of Transportation. Accuracy is limited to the validity of availability data.

NOTICE: Volumes shown in red are 24-hour unadjusted axle counts.divided by 2. Traffic volumes are not adjusted for trucks or seasonal variation.

2013 PARIS URBAN MAP

PREPARED BY THE
Texas Department of Transportation
Transportation Planning and Programming Division
IN COOPERATION WITH THE
U.S. Department of Transportation

N

Texas Department of Transportation

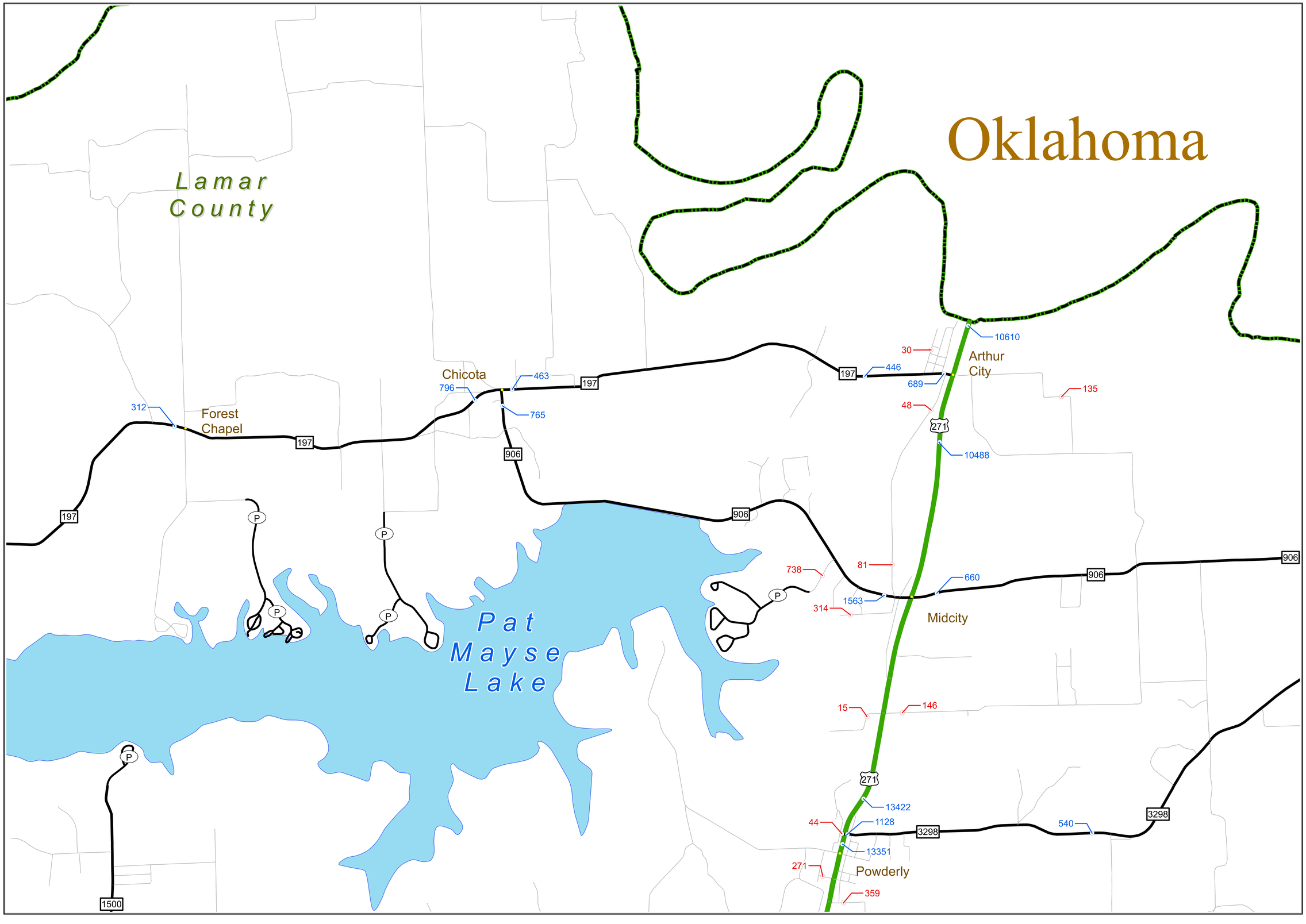

Towns
Streets
BF
BI
BS
BU
FM
FS
IH
PR
RE
RM
RR
RS
SH
SL
SS
UA
UP
US
Lake
Cities
District
County

COPYRIGHT 2014 by the Texas Department of Transportation.
All rights reserved

NOTICE: This map has been prepared for use within the Texas Department of Transportation. Accuracy is limited to the validity of availability data.

NOTICE: Volumes shown in red are 24-hour unadjusted axle counts.divided by 2. Traffic volumes are not adjusted for trucks or seasonal variation.

2013 PARIS URBAN MAP

PREPARED BY THE
Texas Department of Transportation
Transportation Planning and Programming Division
IN COOPERATION WITH THE
U.S. Department of Transportation

N

Texas Department of Transportation

Towns
Streets
BF
BI
BS
BU
FM
FS
IH
PR
RE
RM
RR
RS
SH
SL
SS
UA
UP
US
Lake
Cities
District
County

COPYRIGHT 2014 by the Texas Department of Transportation.
All rights reserved

NOTICE: This map has been prepared for use within the Texas Department of Transportation. Accuracy is limited to the validity of availability data.

NOTICE: Volumes shown in red are 24-hour unadjusted axle counts.divided by 2. Traffic volumes are not adjusted for trucks or seasonal variation.

2013 PARIS URBAN MAP

PREPARED BY THE

Texas Department of Transportation
Transportation Planning and Programming Division

IN COOPERATION WITH THE

U.S. Department of Transportation

N

Texas Department of Transportation

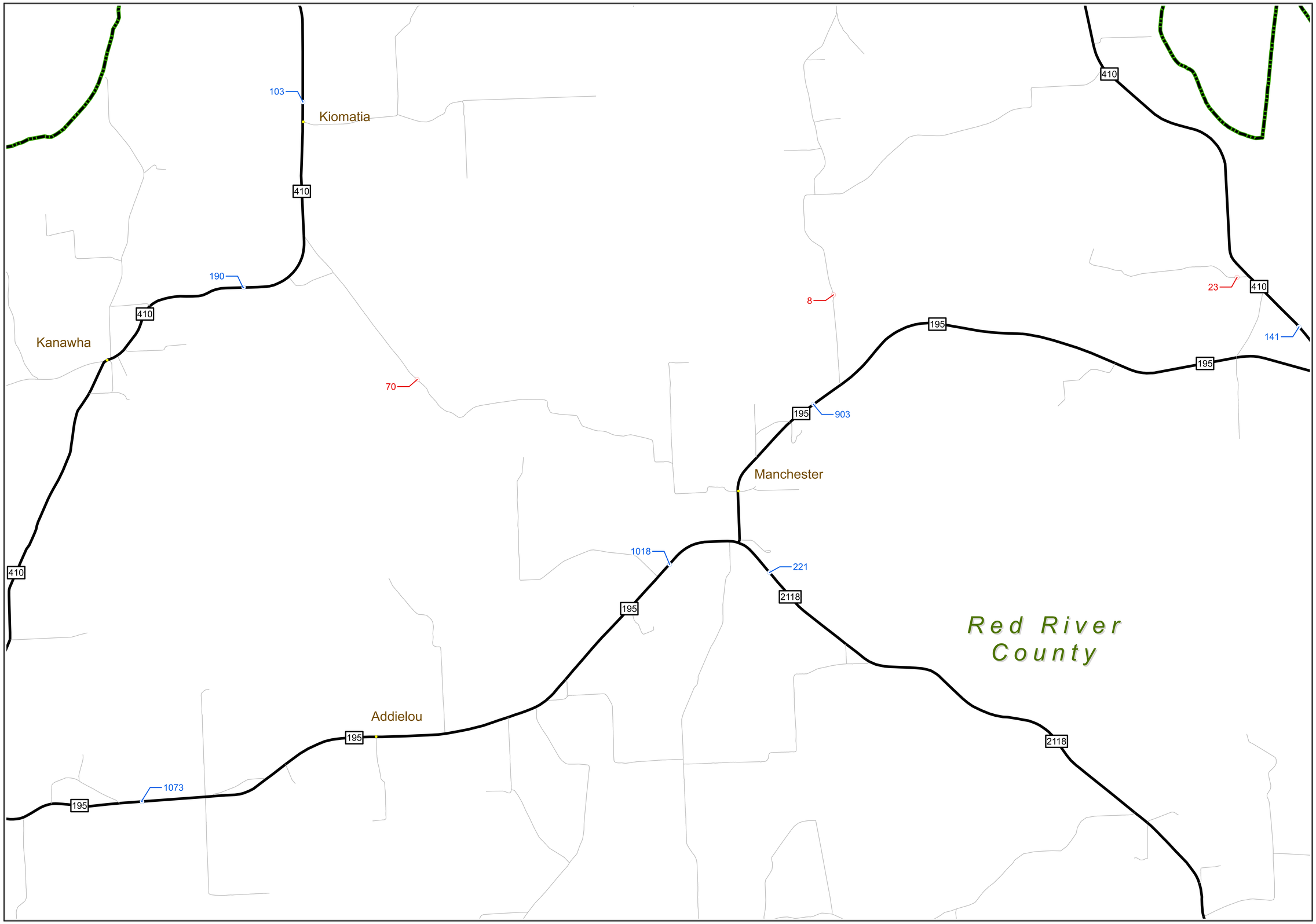

Towns
Streets
BF
BI
BS
BU
FM
FS
IH
PR
RE
RM
RR
RS
SH
SL
SS
UA
UP
US
Lake
Cities
District
County

COPYRIGHT 2014 by the Texas Department of Transportation.
All rights reserved

NOTICE: This map has been prepared for use within the Texas Department of Transportation. Accuracy is limited to the validity of availability data.

NOTICE: Volumes shown in red are 24-hour unadjusted axle counts.divided by 2. Traffic volumes are not adjusted for trucks or seasonal variation.

2013 PARIS URBAN MAP

PREPARED BY THE
Texas Department of Transportation
Transportation Planning and Programming Division
IN COOPERATION WITH THE
U.S. Department of Transportation

N

Texas Department of Transportation

Towns
Streets
BF
BI
BS
BU
FM
FS
IH
PR
RE
RM
RR
RS
SH
SL
SS
UA
UP
US
Lake
Cities
District
County

COPYRIGHT 2014 by the Texas Department of Transportation. All rights reserved

NOTICE: This map has been prepared for use within the Texas Department of Transportation. Accuracy is limited to the validity of availability data.

NOTICE: Volumes shown in red are 24-hour unadjusted axle counts.divided by 2. Traffic volumes are not adjusted for trucks or seasonal variation.

2013 PARIS URBAN MAP

PREPARED BY THE

Texas Department of Transportation
Transportation Planning and Programming Division

IN COOPERATION WITH THE

U.S. Department of Transportation

N

Texas Department of Transportation

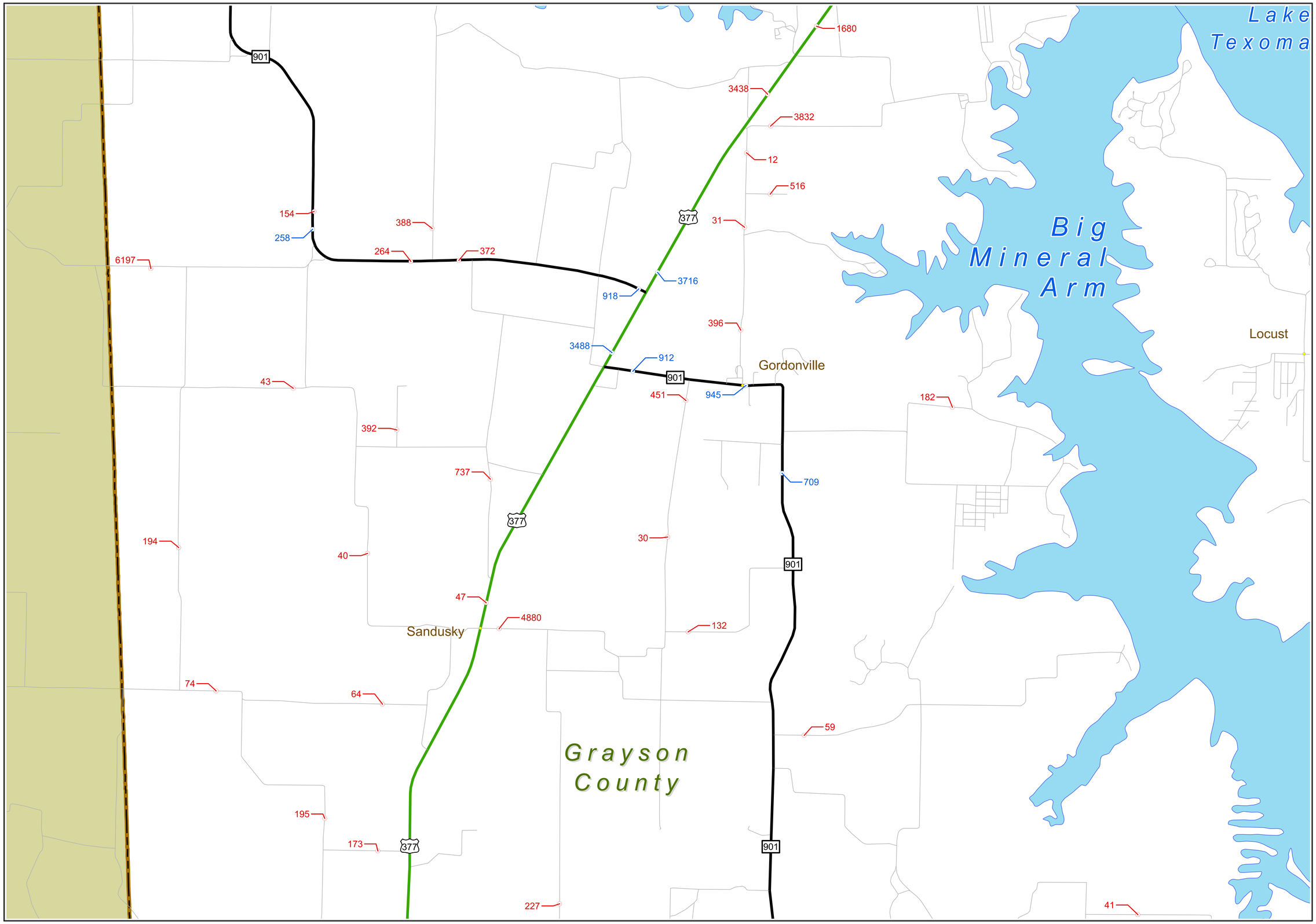

Towns
Streets
BF
BI
BS
BU
FM
FS
IH
PR
RE
RM
RR
RS
SH
SL
SS
UA
UP
US
Lake
Cities
District
County

COPYRIGHT 2014 by the Texas Department of Transportation.
All rights reserved

NOTICE: This map has been prepared for use within the Texas Department of Transportation. Accuracy is limited to the validity of availability data.

NOTICE: Volumes shown in red are 24-hour unadjusted axle counts.divided by 2. Traffic volumes are not adjusted for trucks or seasonal variation.

2013 PARIS URBAN MAP

PREPARED BY THE
Texas Department of Transportation
Transportation Planning and Programming Division
IN COOPERATION WITH THE
U.S. Department of Transportation

N

Texas Department of Transportation

SHEET 9 OF 87 URBAN SHEETS

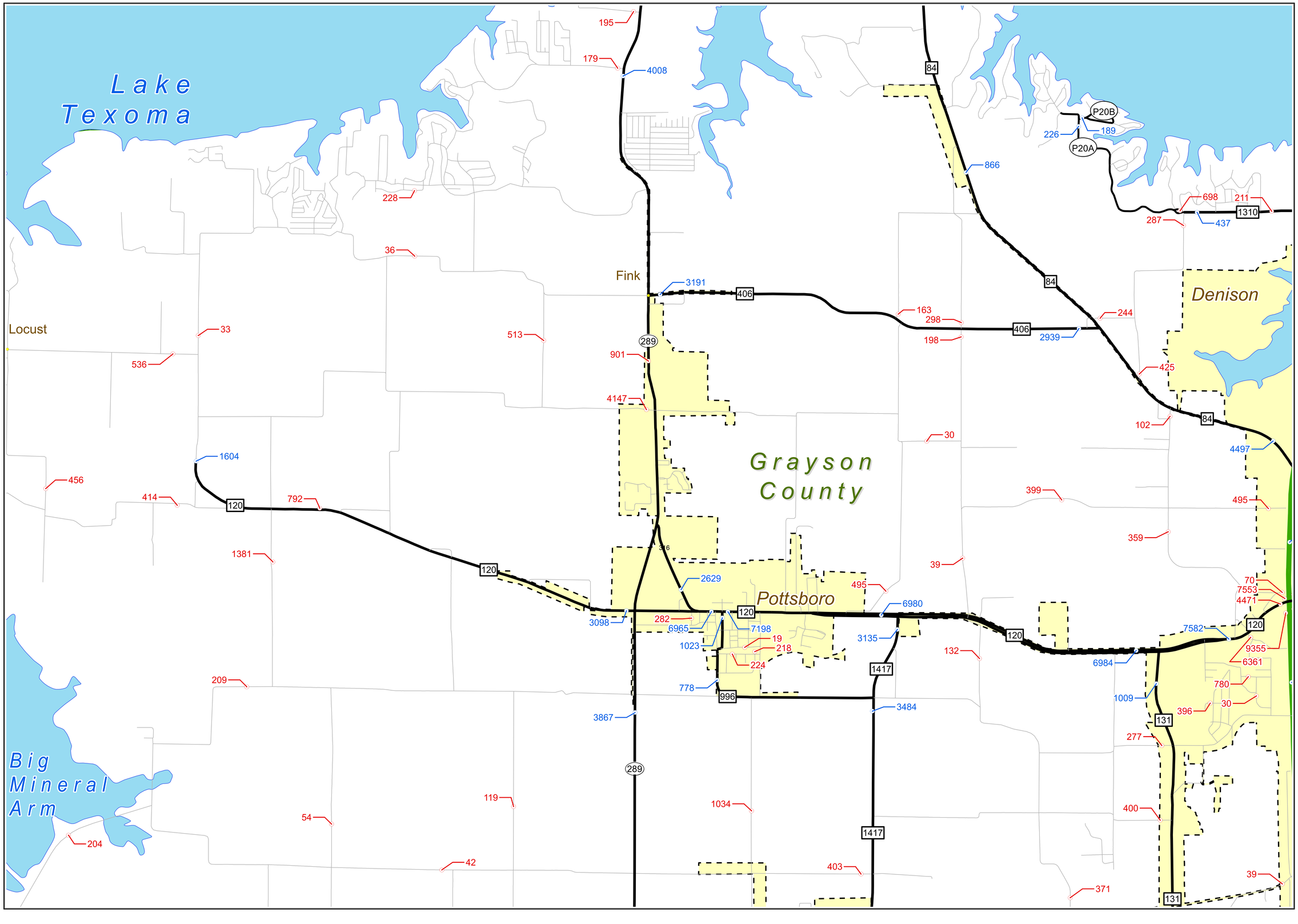

Towns — Streets — BF — BI — BS — BU — FM — FS — IH — PR — RE — RM — RR — RS — SH — SL — SS — UA — UP — US — Lake — Cities — District — County

COPYRIGHT 2014 by the Texas Department of Transportation.
All rights reserved

NOTICE: This map has been prepared for use within the Texas Department of Transportation. Accuracy is limited to the validity of availability data.

NOTICE: Volumes shown in red are 24-hour unadjusted axle counts.divided by 2. Traffic volumes are not adjusted for trucks or seasonal variation.

2013 PARIS URBAN MAP

PREPARED BY THE
Texas Department of Transportation
Transportation Planning and Programming Division
IN COOPERATION WITH THE
U.S. Department of Transportation

N

Texas Department of Transportation

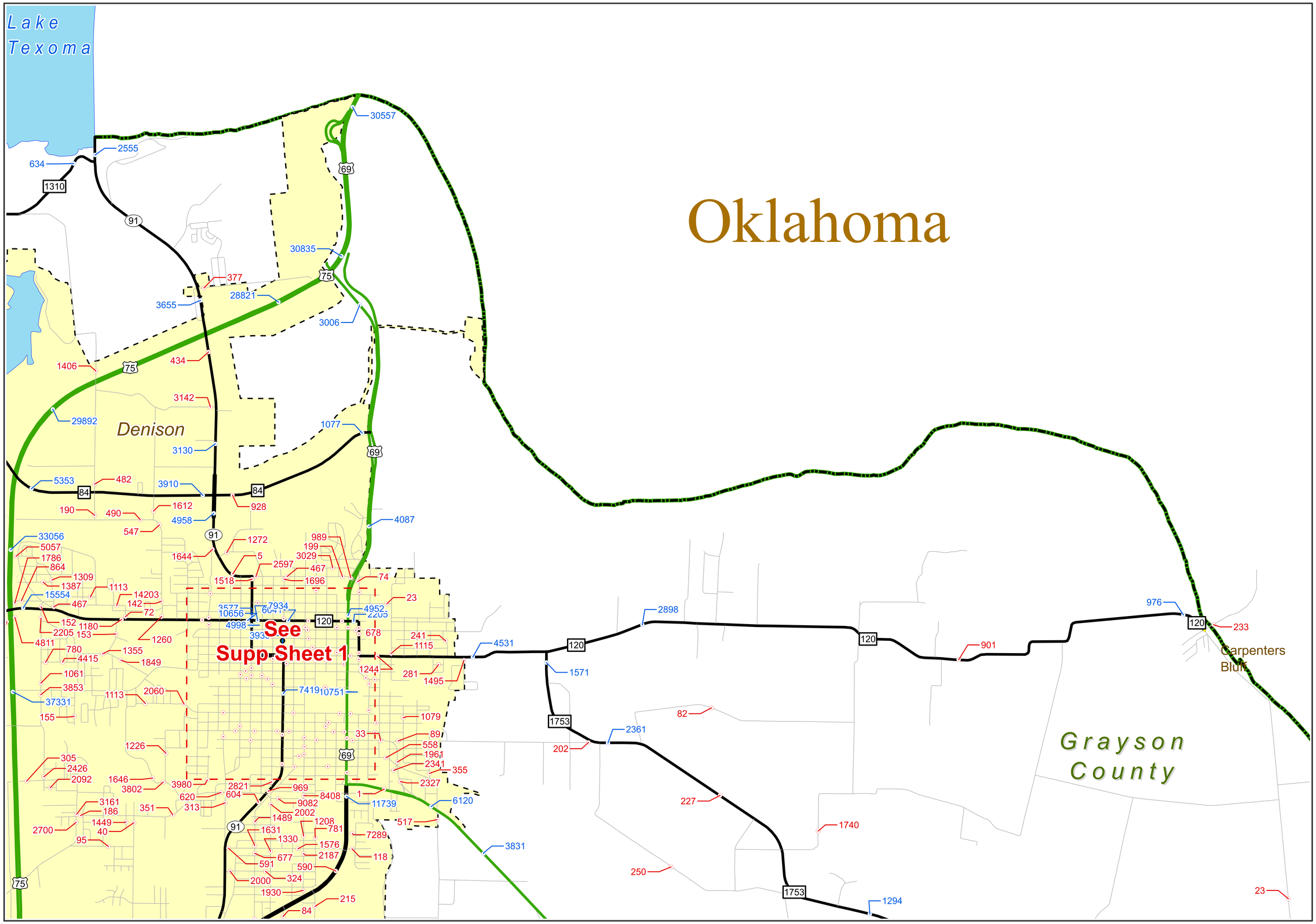

Towns, Streets, BF, BI, BS, BU, FM, FS, IH, PR, RE, RM, RR, RS, SH, SL, SS, UA, UP, US, Lake, Cities, District, County

COPYRIGHT 2014 by the Texas Department of Transportation.
All rights reserved

NOTICE: This map has been prepared for use within the Texas Department of Transportation. Accuracy is limited to the validity of availability data.

NOTICE: Volumes shown in red are 24-hour unadjusted axle counts.divided by 2. Traffic volumes are not adjusted for trucks or seasonal variation.

2013 PARIS URBAN MAP

PREPARED BY THE
Texas Department of Transportation
Transportation Planning and Programming Division
IN COOPERATION WITH THE
U.S. Department of Transportation

N

Texas Department of Transportation

Oklahoma

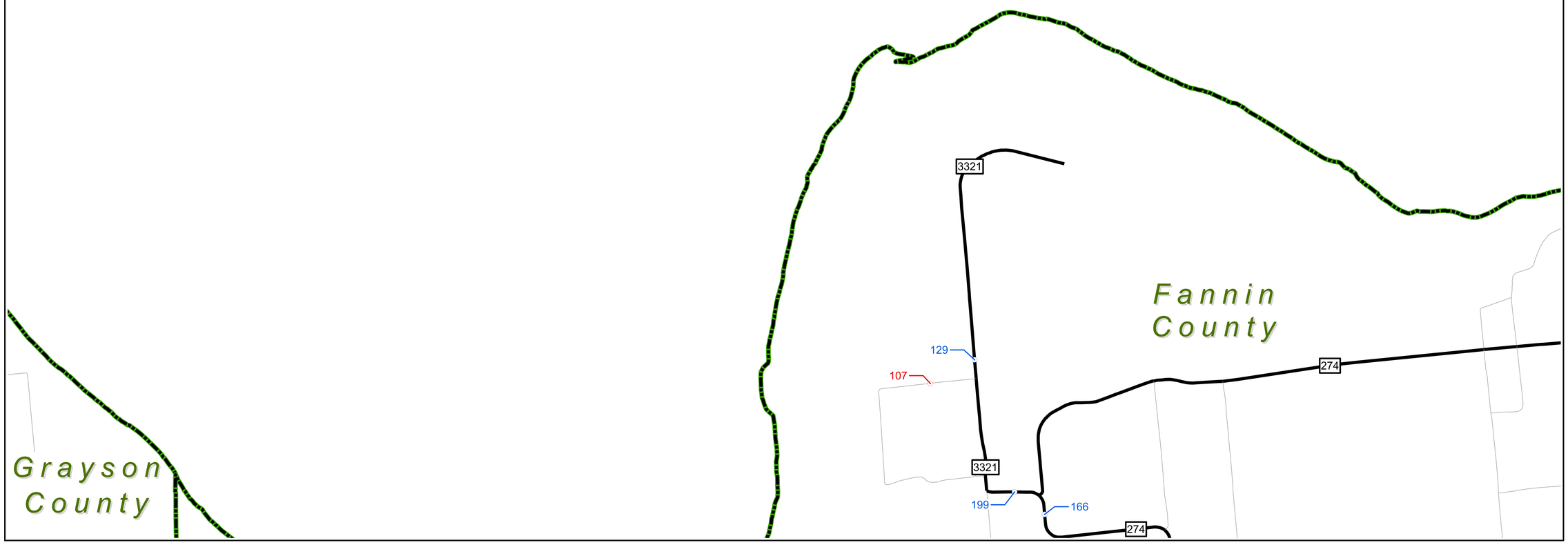

Towns
Streets
BF
BI
BS
BU
FM
FS
IH
PR
RE
RM
RR
RS
SH
SL
SS
UA
UP
US
Lake
Cities
District
County

COPYRIGHT 2014 by the Texas Department of Transportation.
All rights reserved

NOTICE: This map has been prepared for use within the Texas Department of Transportation. Accuracy is limited to the validity of availability data.

NOTICE: Volumes shown in red are 24-hour unadjusted axle counts.divided by 2. Traffic volumes are not adjusted for trucks or seasonal variation.

2013 PARIS URBAN MAP

PREPARED BY THE
Texas Department of Transportation
Transportation Planning and Programming Division
IN COOPERATION WITH THE
U.S. Department of Transportation

N

Texas Department of Transportation

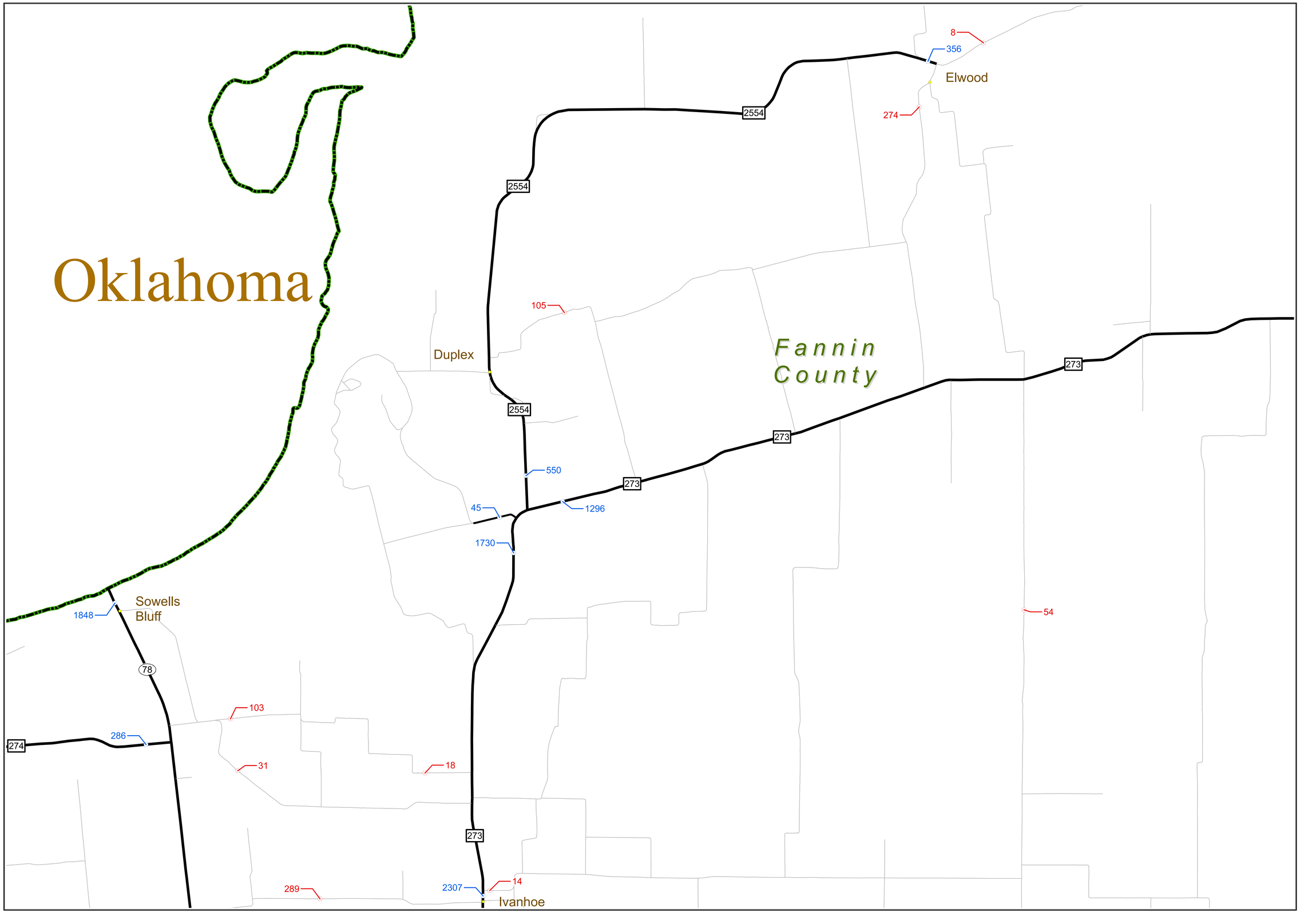

Towns
Streets
BF
BI
BS
BU
FM
FS
IH
PR
RE
RM
RR
RS
SH
SL
SS
UA
UP
US
Lake
Cities
District
County

COPYRIGHT 2014 by the Texas Department of Transportation.
All rights reserved

NOTICE: This map has been prepared for use within the Texas Department of Transportation. Accuracy is limited to the validity of availability data.

NOTICE: Volumes shown in red are 24-hour unadjusted axle counts.divided by 2. Traffic volumes are not adjusted for trucks or seasonal variation.

2013 PARIS URBAN MAP

PREPARED BY THE
Texas Department of Transportation
Transportation Planning and Programming Division
IN COOPERATION WITH THE
U.S. Department of Transportation

N

Texas Department of Transportation

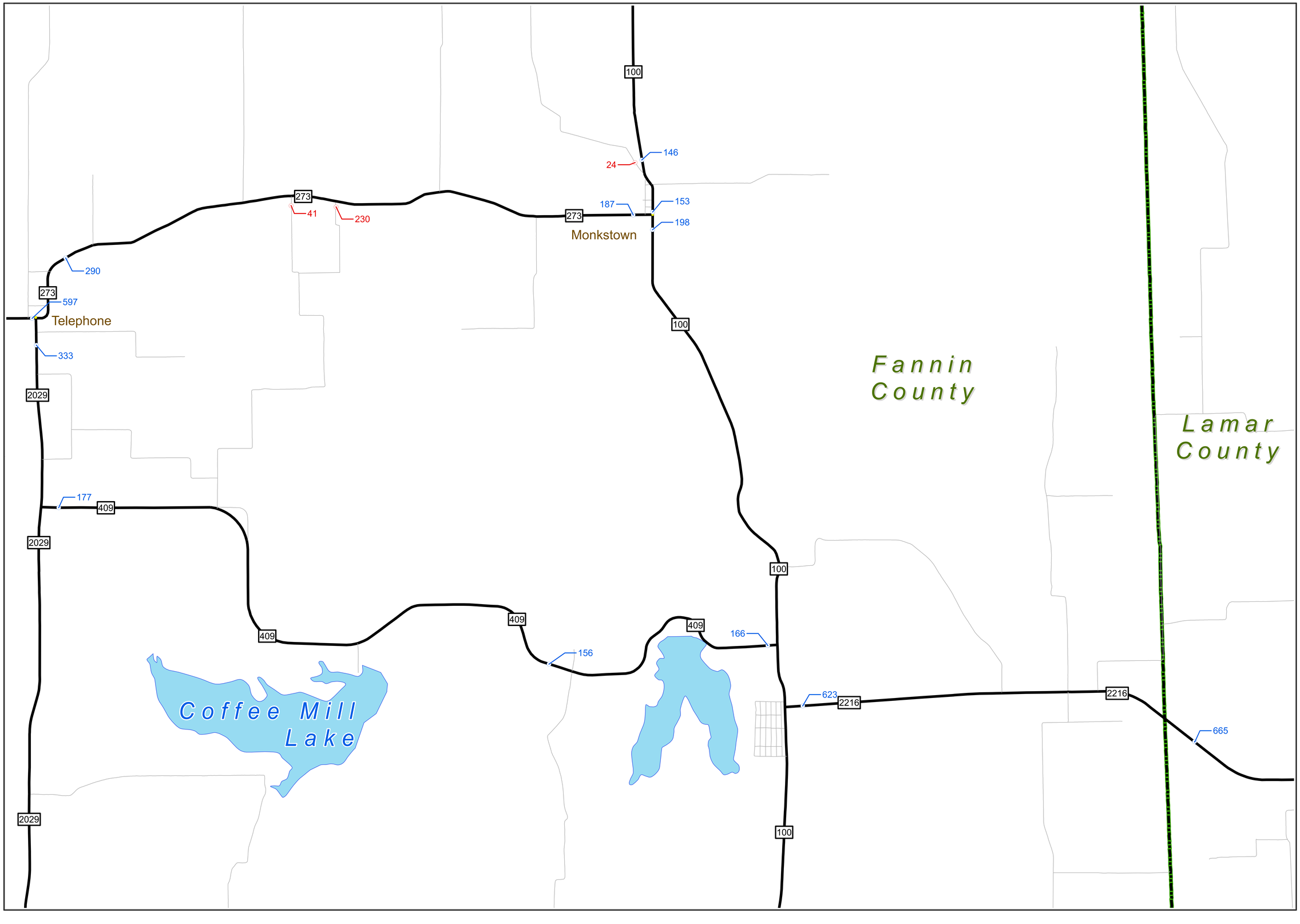

Towns
Streets
BF
BI
BS
BU
FM
FS
IH
PR
RE
RM
RR
RS
SH
SL
SS
UA
UP
US
Lake
Cities
District
County

COPYRIGHT 2014 by the Texas Department of Transportation.
All rights reserved

NOTICE: This map has been prepared for use within the Texas Department of Transportation. Accuracy is limited to the validity of availability data.

NOTICE: Volumes shown in red are 24-hour unadjusted axle counts.divided by 2. Traffic volumes are not adjusted for trucks or seasonal variation.

2013 PARIS URBAN MAP

PREPARED BY THE

Texas Department of Transportation
Transportation Planning and Programming Division

IN COOPERATION WITH THE

U.S. Department of Transportation

N

Texas Department of Transportation

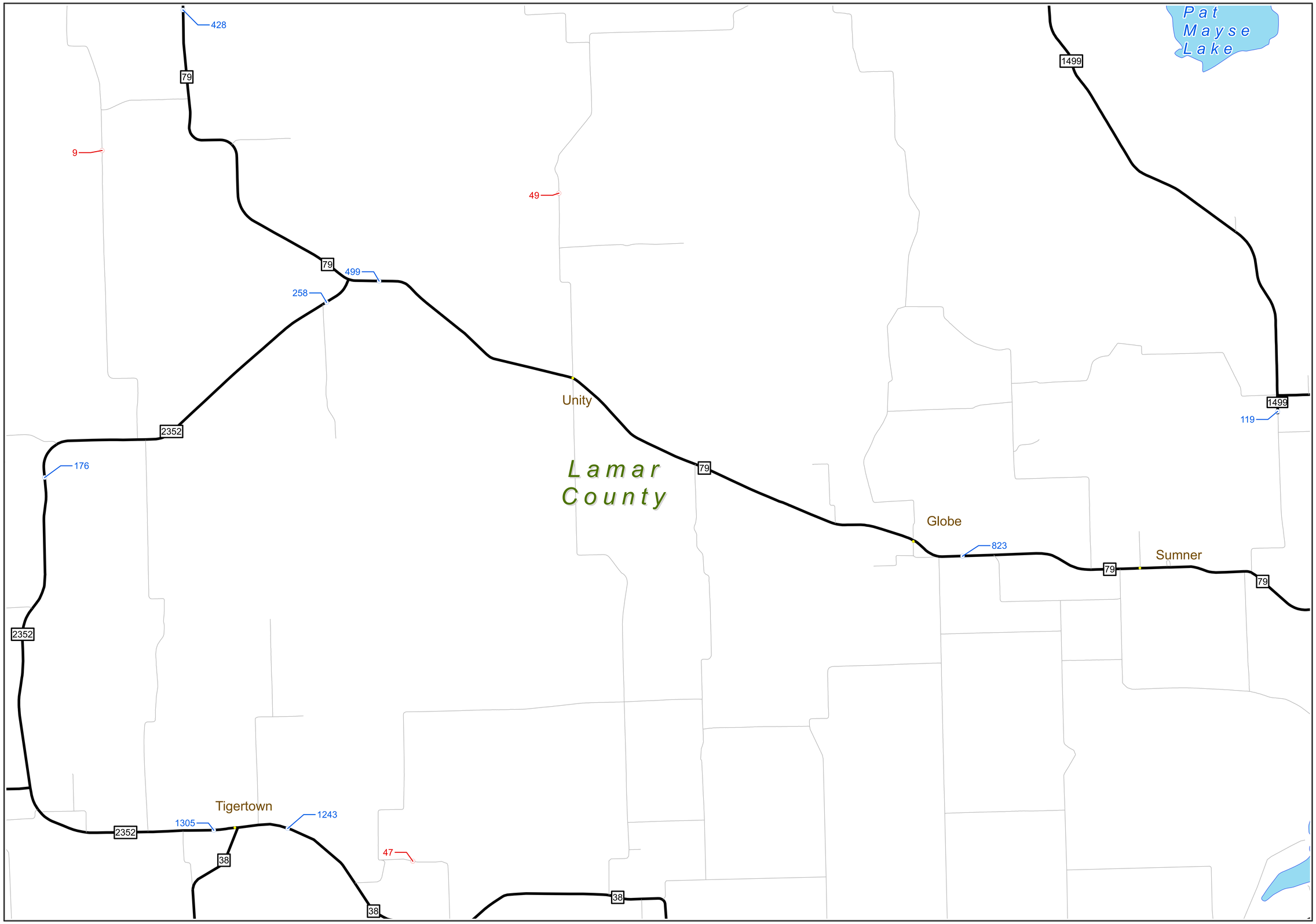

Towns
Streets
BF
BI
BS
BU
FM
FS
IH
PR
RE
RM
RR
RS
SH
SL
SS
UA
UP
US
Lake
Cities
District
County

COPYRIGHT 2014 by the Texas Department of Transportation. All rights reserved

NOTICE: This map has been prepared for use within the Texas Department of Transportation. Accuracy is limited to the validity of availability data.

NOTICE: Volumes shown in red are 24-hour unadjusted axle counts.divided by 2. Traffic volumes are not adjusted for trucks or seasonal variation.

2013 PARIS URBAN MAP

PREPARED BY THE

Texas Department of Transportation

Transportation Planning and Programming Division

IN COOPERATION WITH THE

U.S. Department of Transportation

N

Texas Department of Transportation

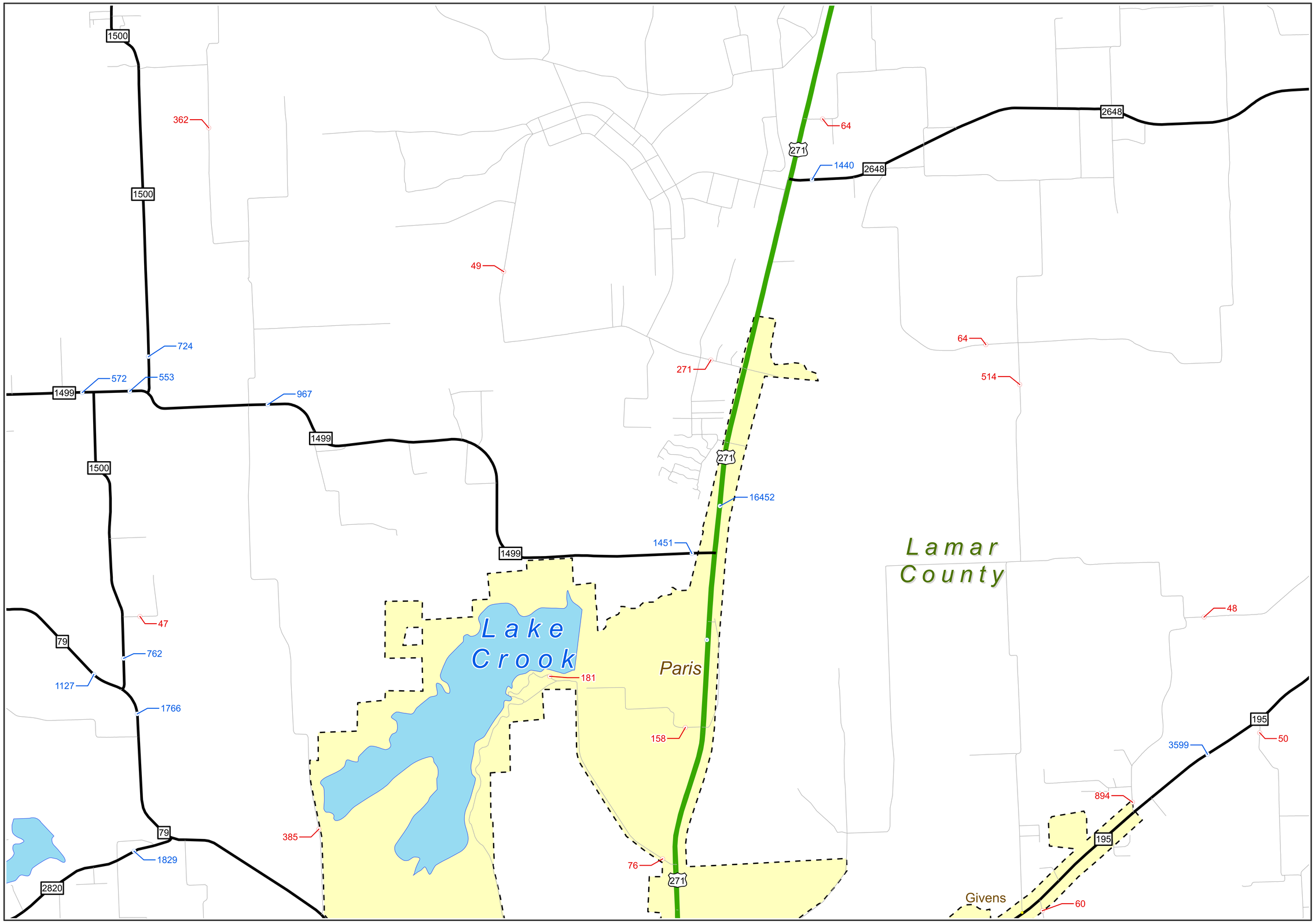

Towns
Streets
BF
BI
BS
BU
FM
FS
IH
PR
RE
RM
RR
RS
SH
SL
SS
UA
UP
US
Lake
Cities
District
County

COPYRIGHT 2014 by the Texas Department of Transportation.
All rights reserved

NOTICE: This map has been prepared for use within the Texas Department of Transportation. Accuracy is limited to the validity of availability data.

NOTICE: Volumes shown in red are 24-hour unadjusted axle counts.divided by 2. Traffic volumes are not adjusted for trucks or seasonal variation.

2013 PARIS URBAN MAP

PREPARED BY THE
Texas Department of Transportation
Transportation Planning and Programming Division
IN COOPERATION WITH THE
U.S. Department of Transportation

N

Texas Department of Transportation

SHEET 16OF 87 URBAN SHEETS

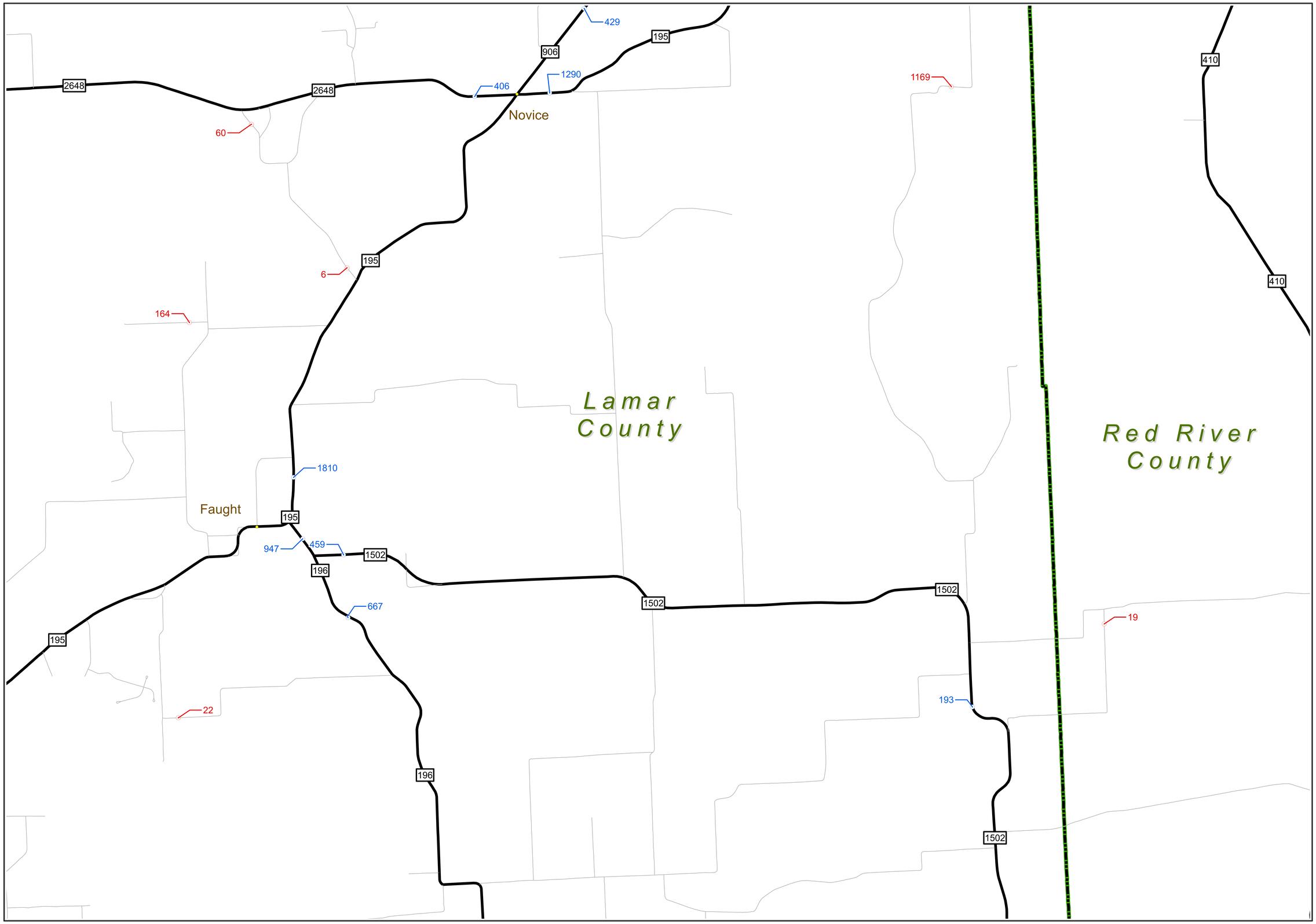

Towns
Streets
BF
BI
BS
BU
FM
FS
IH
PR
RE
RM
RR
RS
SH
SL
SS
UA
UP
US
Lake
Cities
District
County

COPYRIGHT 2014 by the Texas Department of Transportation.
All rights reserved

NOTICE: This map has been prepared for use within the Texas Department of Transportation. Accuracy is limited to the validity of availability data.

NOTICE: Volumes shown in red are 24-hour unadjusted axle counts divided by 2. Traffic volumes are not adjusted for trucks or seasonal variation.

2013 PARIS URBAN MAP

PREPARED BY THE
Texas Department of Transportation
Transportation Planning and Programming Division
IN COOPERATION WITH THE
U.S. Department of Transportation

N

Texas Department of Transportation

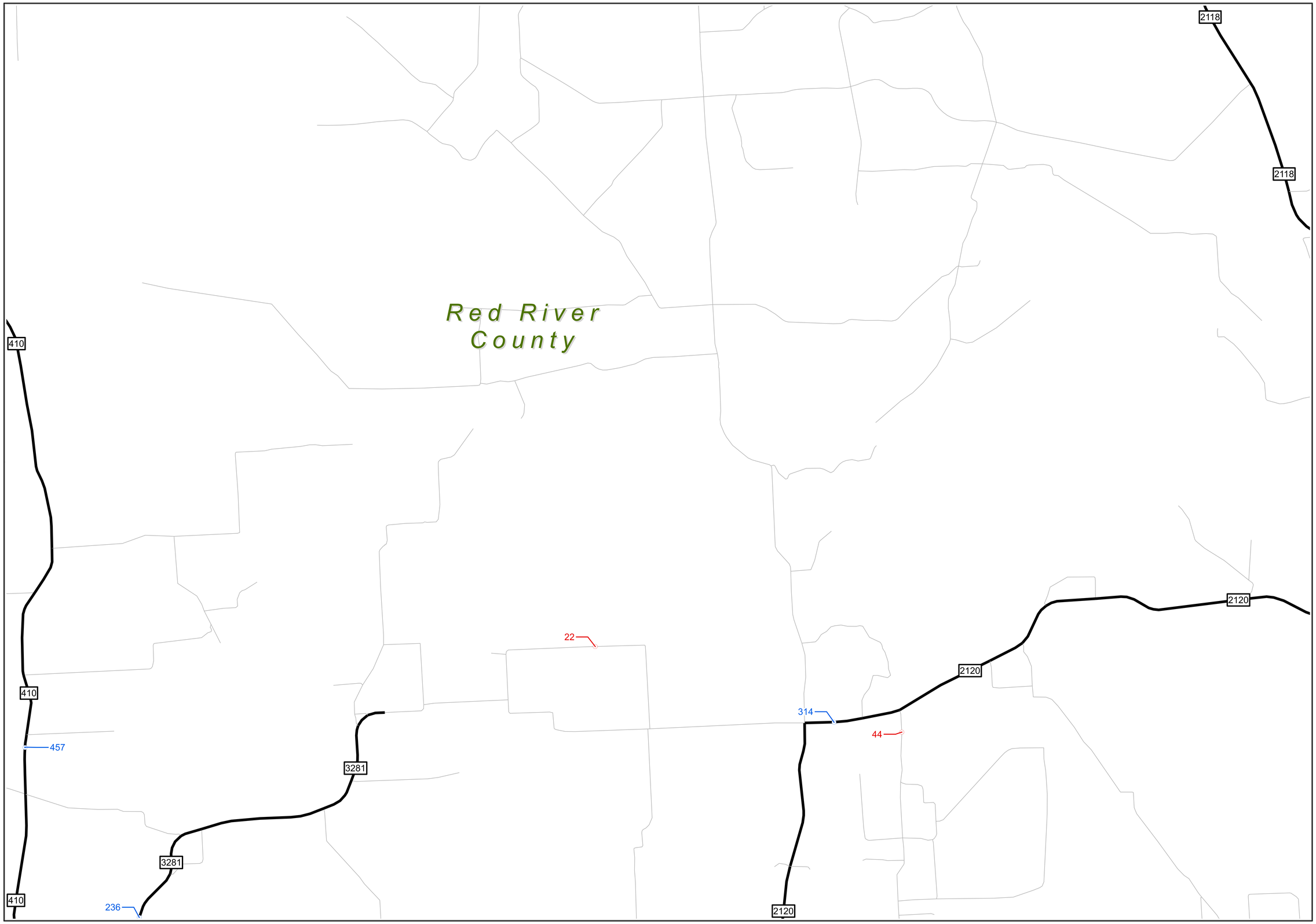

Towns
Streets
BF
BI
BS
BU
FM
FS
IH
PR
RE
RM
RR
RS
SH
SL
SS
UA
UP
US
Lake
Cities
District
County

COPYRIGHT 2014 by the Texas Department of Transportation.
All rights reserved

NOTICE: This map has been prepared for use within the Texas Department of Transportation. Accuracy is limited to the validity of availability data.

NOTICE: Volumes shown in red are 24-hour unadjusted axle counts.divided by 2. Traffic volumes are not adjusted for trucks or seasonal variation.

2013 PARIS URBAN MAP

PREPARED BY THE

Texas Department of Transportation
Transportation Planning and Programming Division

IN COOPERATION WITH THE

U.S. Department of Transportation

N

Texas Department of Transportation

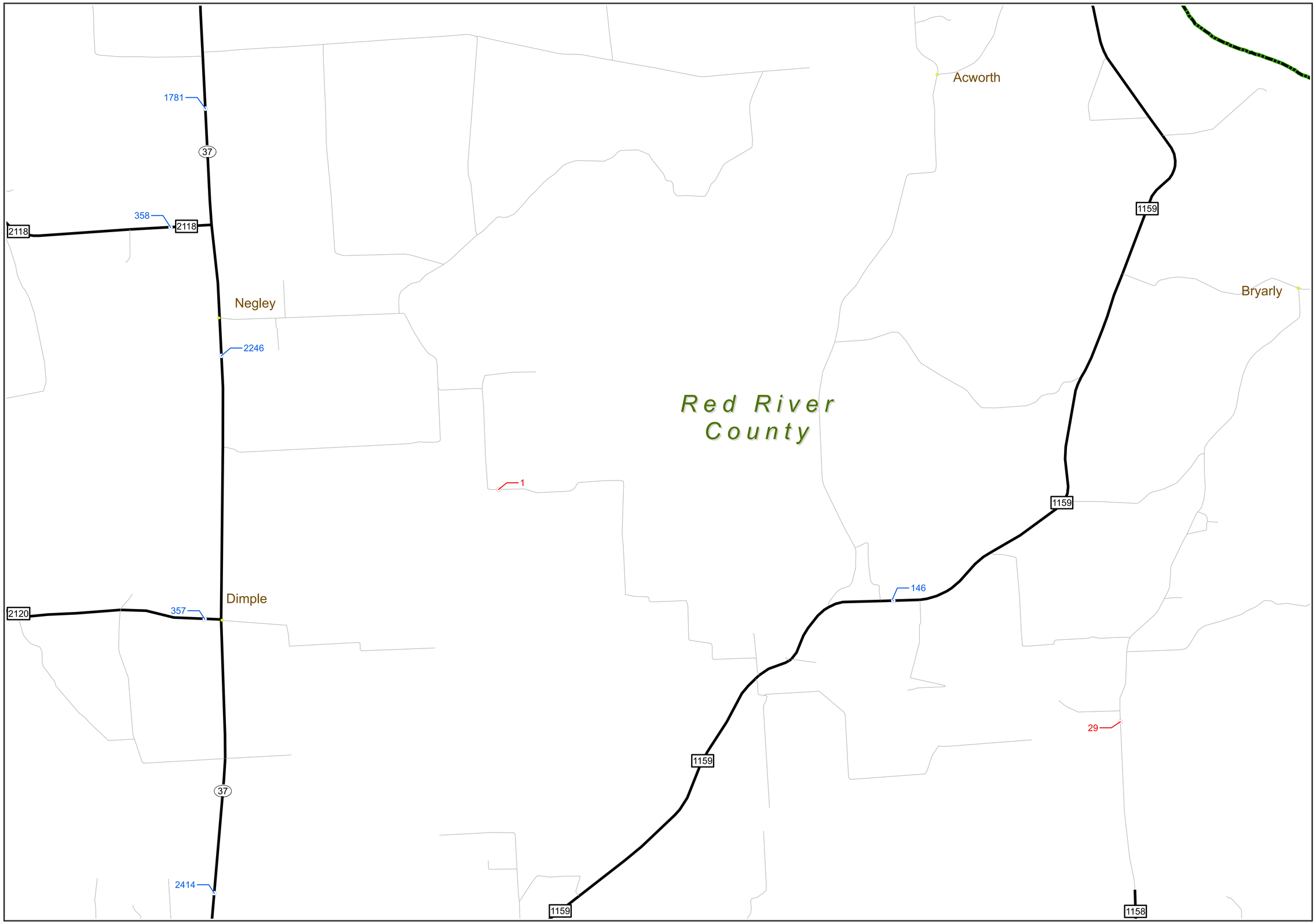

Towns
Streets
BF
BI
BS
BU
FM
FS
IH
PR
RE
RM
RR
RS
SH
SL
SS
UA
UP
US
Lake
Cities
District
County

COPYRIGHT 2014 by the Texas Department of Transportation.
All rights reserved

NOTICE: This map has been prepared for use within the Texas Department of Transportation. Accuracy is limited to the validity of availability data.

NOTICE: Volumes shown in red are 24-hour unadjusted axle counts.divided by 2. Traffic volumes are not adjusted for trucks or seasonal variation.

2013 PARIS URBAN MAP

PREPARED BY THE

Texas Department of Transportation
Transportation Planning and Programming Division

IN COOPERATION WITH THE

U.S. Department of Transportation

N

Texas Department of Transportation

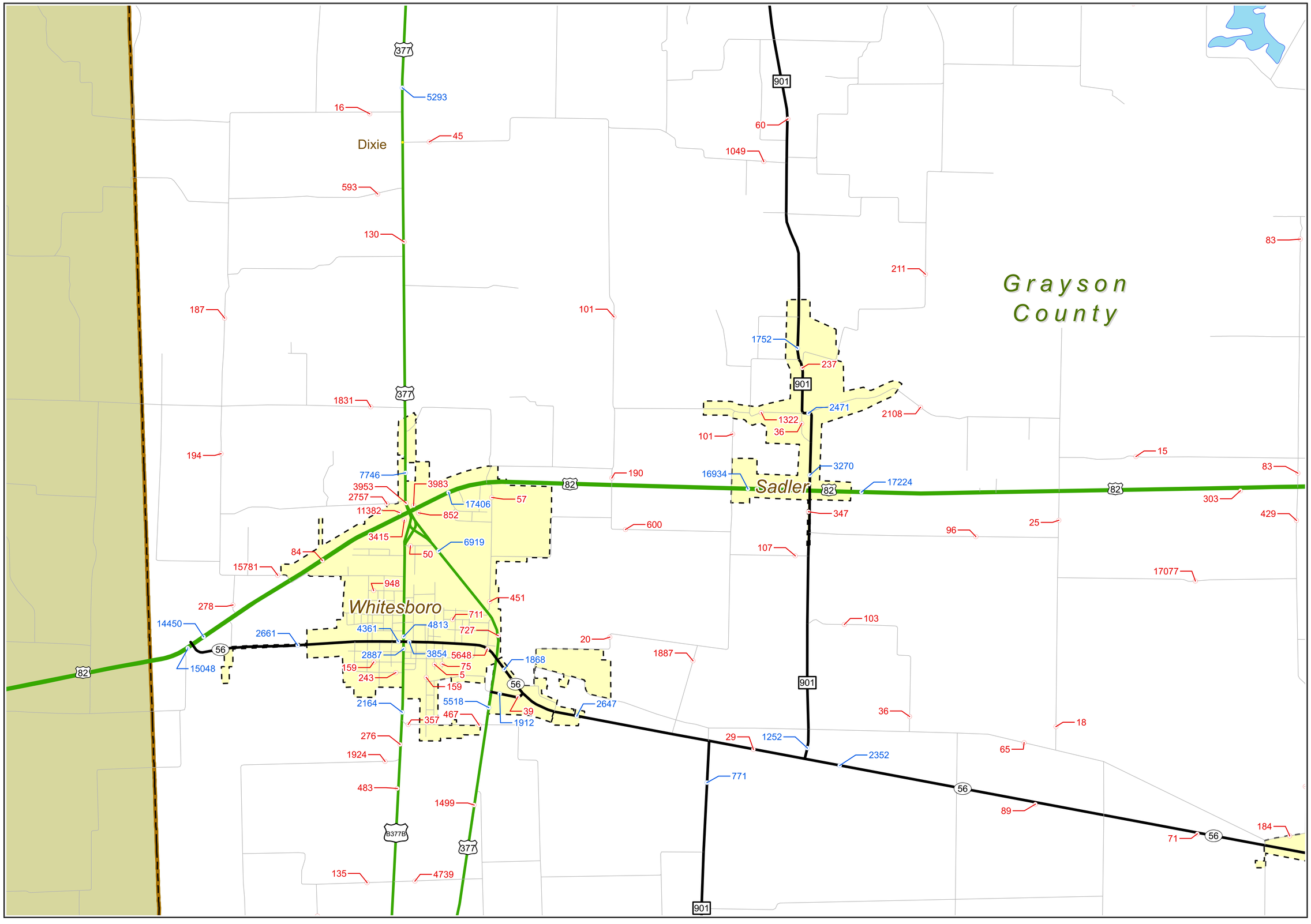

Towns
Streets
BF
BI
BS
BU
FM
FS
IH
PR
RE
RM
RR
RS
SH
SL
SS
UA
UP
US
Lake
Cities
District
County

COPYRIGHT 2014 by the Texas Department of Transportation.
All rights reserved

NOTICE: This map has been prepared for use within the Texas Department of Transportation. Accuracy is limited to the validity of availability data.

NOTICE: Volumes shown in red are 24-hour unadjusted axle counts.divided by 2. Traffic volumes are not adjusted for trucks or seasonal variation.

2013 PARIS URBAN MAP

PREPARED BY THE
Texas Department of Transportation
Transportation Planning and Programming Division
IN COOPERATION WITH THE
U.S. Department of Transportation

N

Texas Department of Transportation

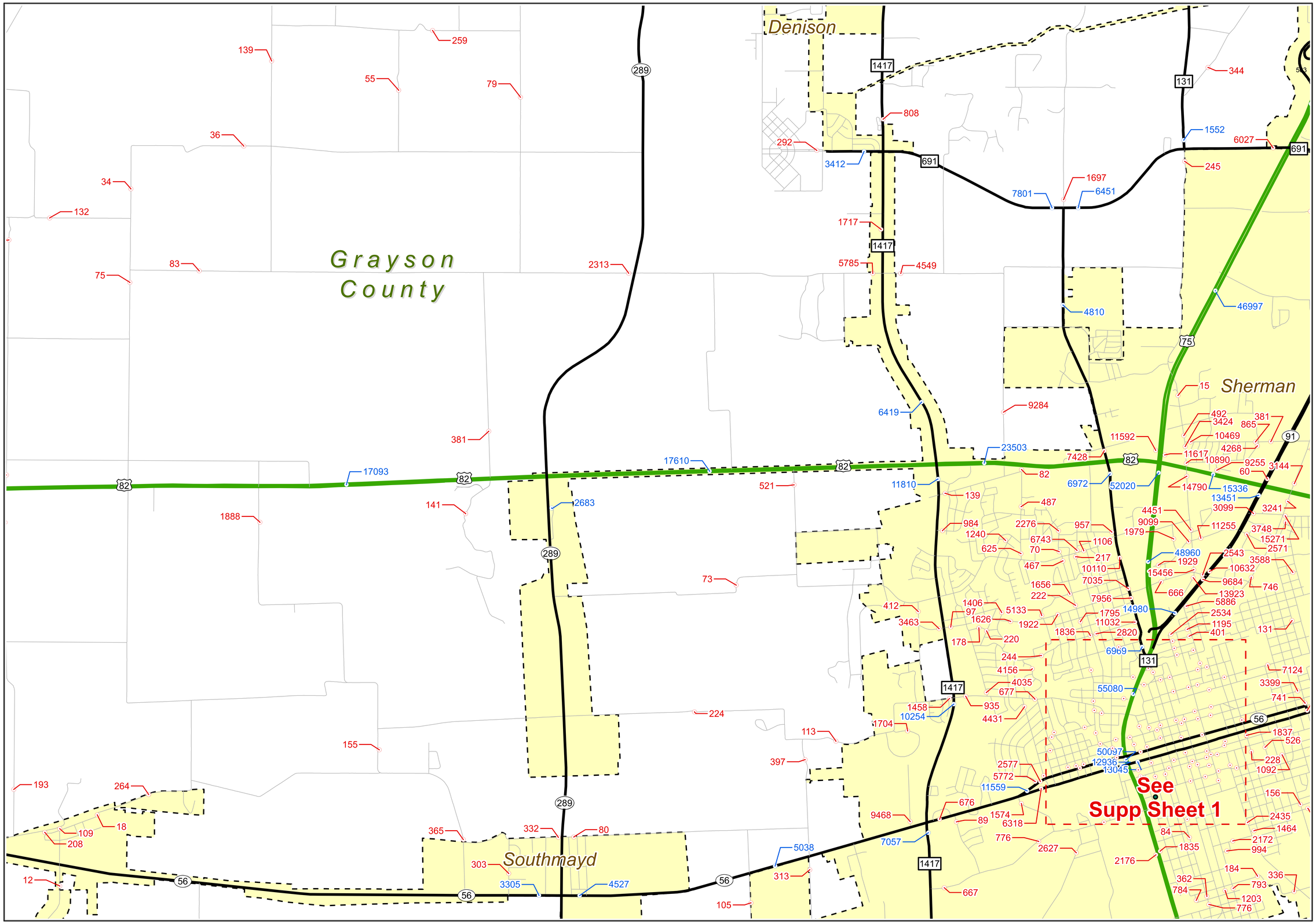

Towns, Streets, BF, BI, BS, BU, FM, FS, IH, PR, RE, RM, RR, RS, SH, SL, SS, UA, UP, US, Lake, Cities, District, County

COPYRIGHT 2014 by the Texas Department of Transportation.
All rights reserved

NOTICE: This map has been prepared for use within the Texas Department of Transportation. Accuracy is limited to the validity of availability data.

NOTICE: Volumes shown in red are 24-hour unadjusted axle counts.divided by 2. Traffic volumes are not adjusted for trucks or seasonal variation.

2013 PARIS URBAN MAP

PREPARED BY THE

Texas Department of Transportation
Transportation Planning and Programming Division

IN COOPERATION WITH THE

U.S. Department of Transportation

N

Texas Department of Transportation

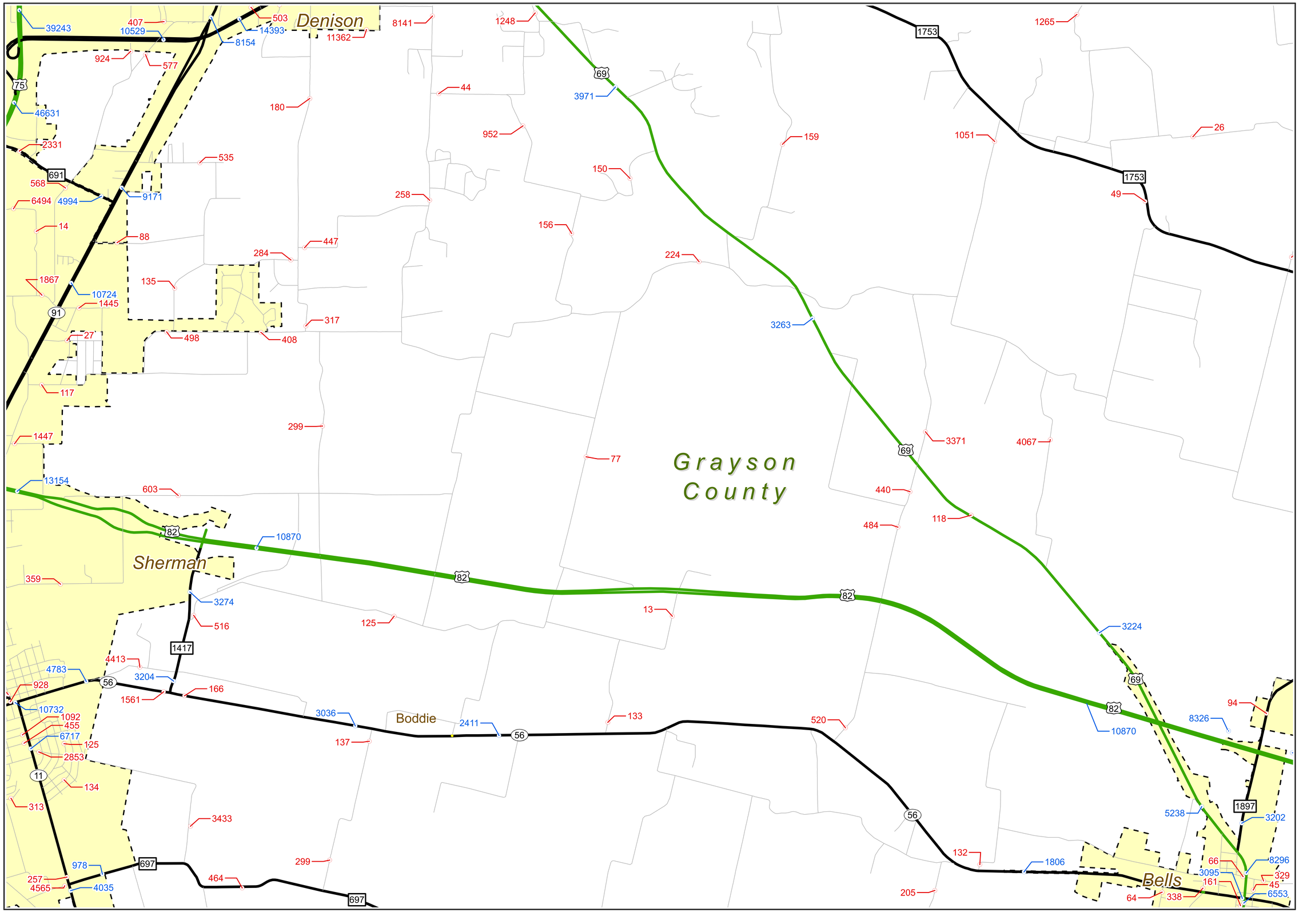

Towns — FS — SH — Cities
Streets — IH — SL — District
BF — PR — SS — County
BI — RE — UA
BS — RM — UP
BU — RR — US
FM — RS — Lake

COPYRIGHT 2014 by the Texas Department of Transportation.
All rights reserved

NOTICE: This map has been prepared for use within the Texas Department of Transportation. Accuracy is limited to the validity of availability data.

NOTICE: Volumes shown in red are 24-hour unadjusted axle counts.divided by 2. Traffic volumes are not adjusted for trucks or seasonal variation.

2013 PARIS URBAN MAP

PREPARED BY THE
Texas Department of Transportation
Transportation Planning and Programming Division
IN COOPERATION WITH THE
U.S. Department of Transportation

N

Texas Department of Transportation

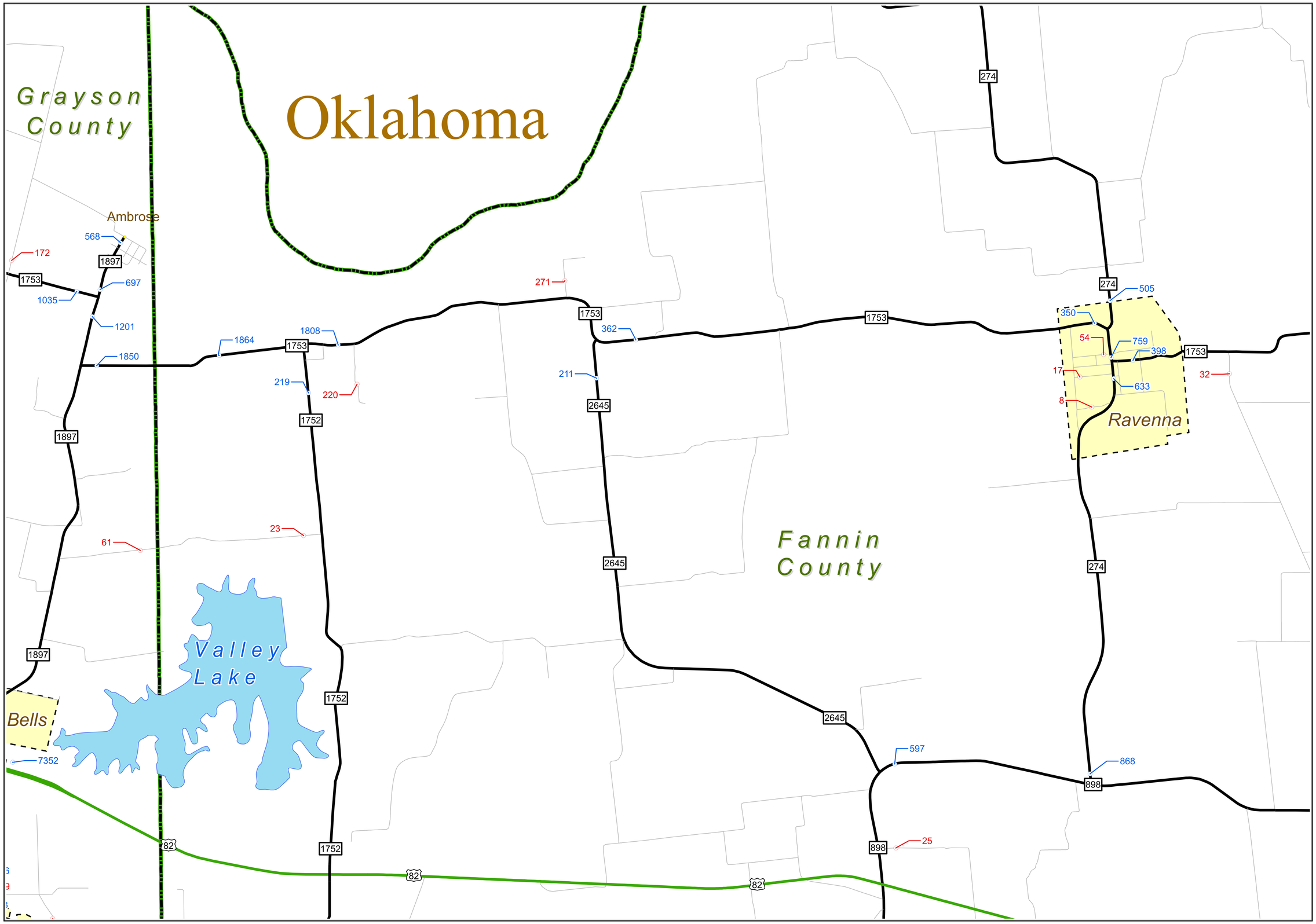

Towns, Streets, BF, BI, BS, BU, FM, FS, IH, PR, RE, RM, RR, RS, SH, SL, SS, UA, UP, US, Lake, Cities, District, County

COPYRIGHT 2014 by the Texas Department of Transportation.
All rights reserved

NOTICE: This map has been prepared for use within the Texas Department of Transportation. Accuracy is limited to the validity of availability data.

NOTICE: Volumes shown in red are 24-hour unadjusted axle counts.divided by 2. Traffic volumes are not adjusted for trucks or seasonal variation.

2013 PARIS URBAN MAP

PREPARED BY THE

Texas Department of Transportation
Transportation Planning and Programming Division

IN COOPERATION WITH THE

U.S. Department of Transportation

N

Texas Department of Transportation

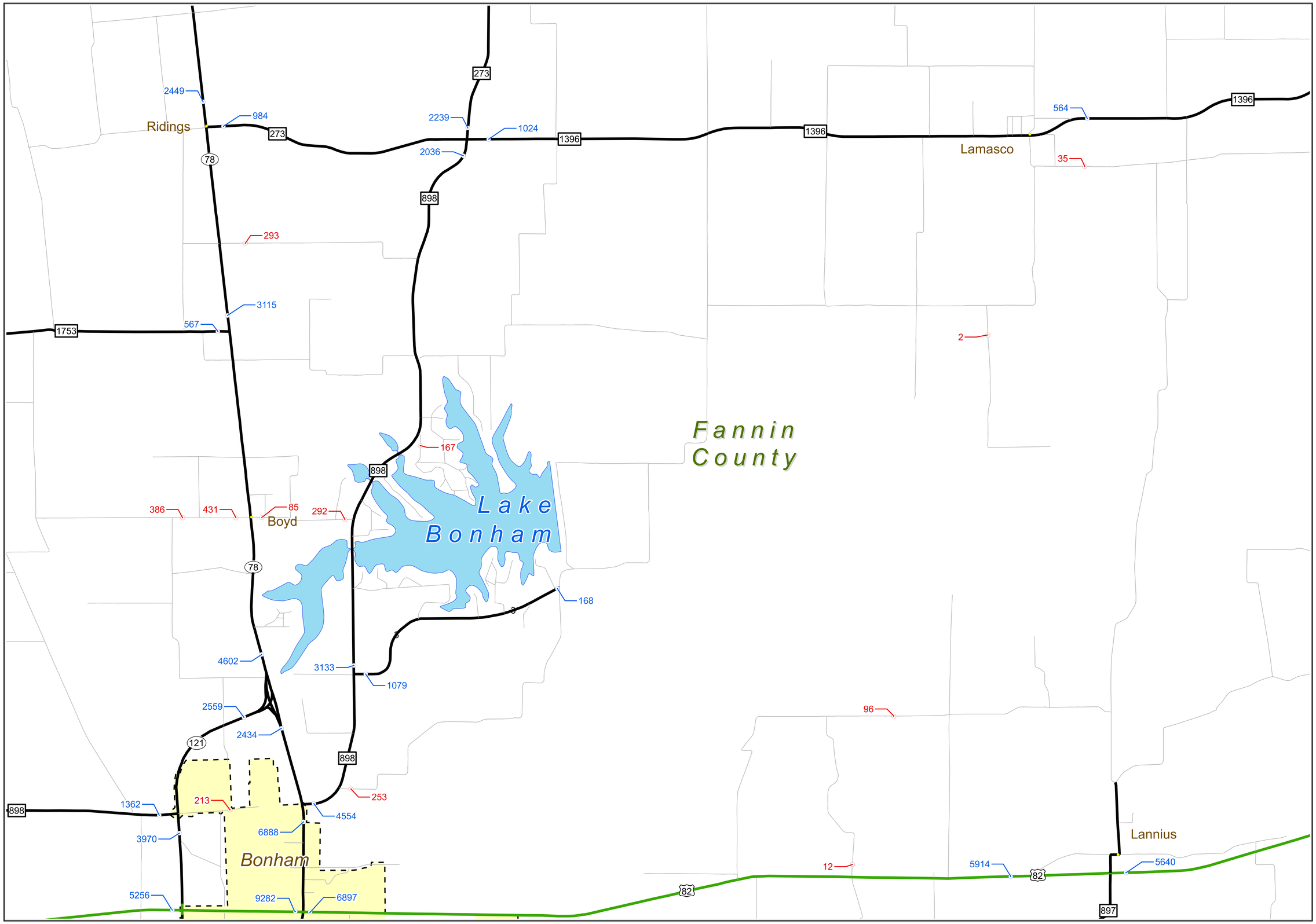

Towns — FS — SH — Cities
Streets — IH — SL — District
BF — PR — SS — County
BI — RE — UA
BS — RM — UP
BU — RR — US
FM — RS — Lake

COPYRIGHT 2014 by the Texas Department of Transportation.
All rights reserved

NOTICE: This map has been prepared for use within the Texas Department of Transportation. Accuracy is limited to the validity of availability data.

NOTICE: Volumes shown in red are 24-hour unadjusted axle counts.divided by 2. Traffic volumes are not adjusted for trucks or seasonal variation.

2013 PARIS URBAN MAP

PREPARED BY THE
Texas Department of Transportation
Transportation Planning and Programming Division
IN COOPERATION WITH THE
U.S. Department of Transportation

N

Texas Department of Transportation

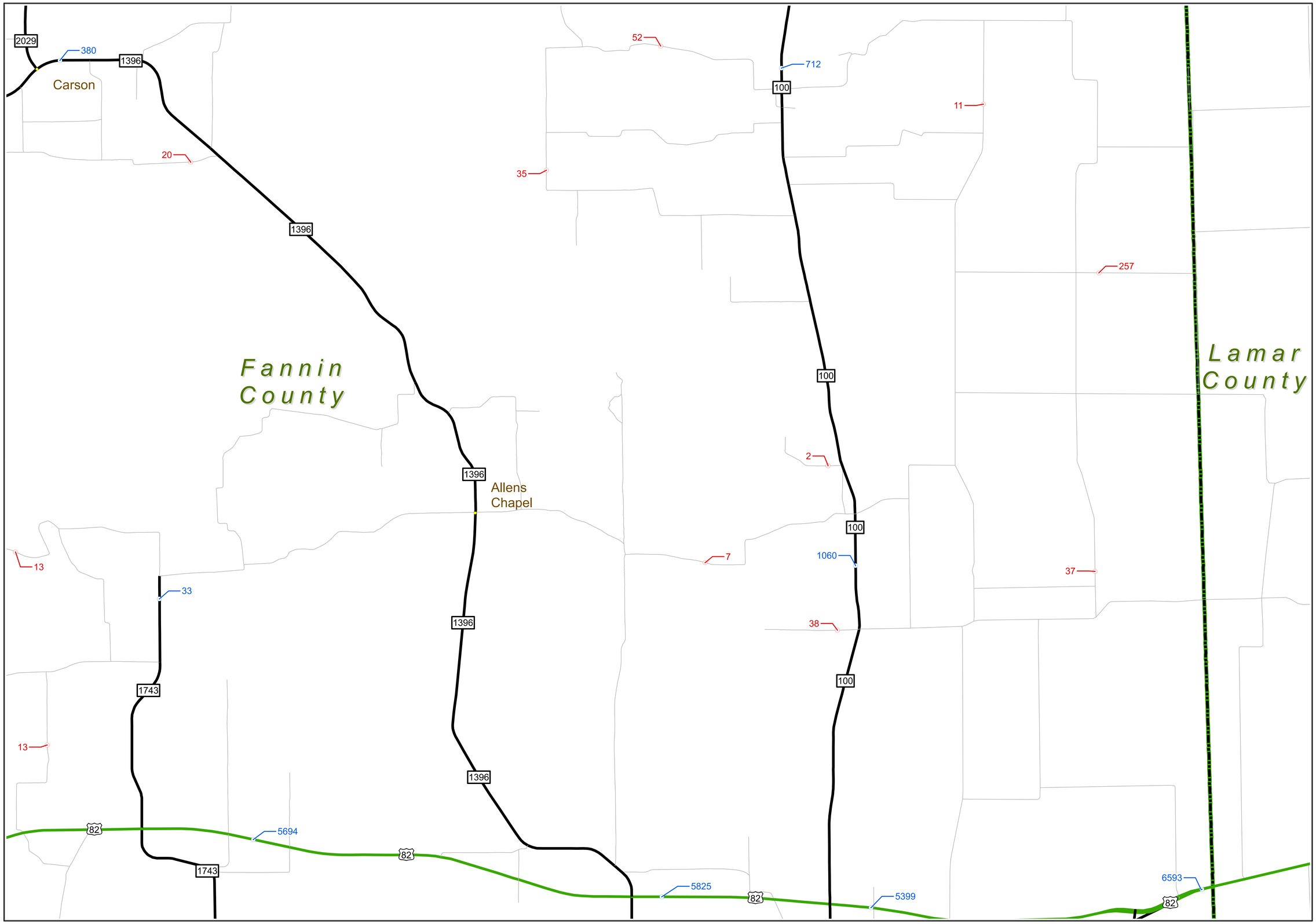

Towns
Streets
BF
BI
BS
BU
FM
FS
IH
PR
RE
RM
RR
RS
SH
SL
SS
UA
UP
US
Lake
Cities
District
County

COPYRIGHT 2014 by the Texas Department of Transportation.
All rights reserved

NOTICE: This map has been prepared for use within the Texas Department of Transportation. Accuracy is limited to the validity of availability data.

NOTICE: Volumes shown in red are 24-hour unadjusted axle counts.divided by 2. Traffic volumes are not adjusted for trucks or seasonal variation.

2013 PARIS URBAN MAP

PREPARED BY THE
Texas Department of Transportation
Transportation Planning and Programming Division
IN COOPERATION WITH THE
U.S. Department of Transportation

N

Texas Department of Transportation

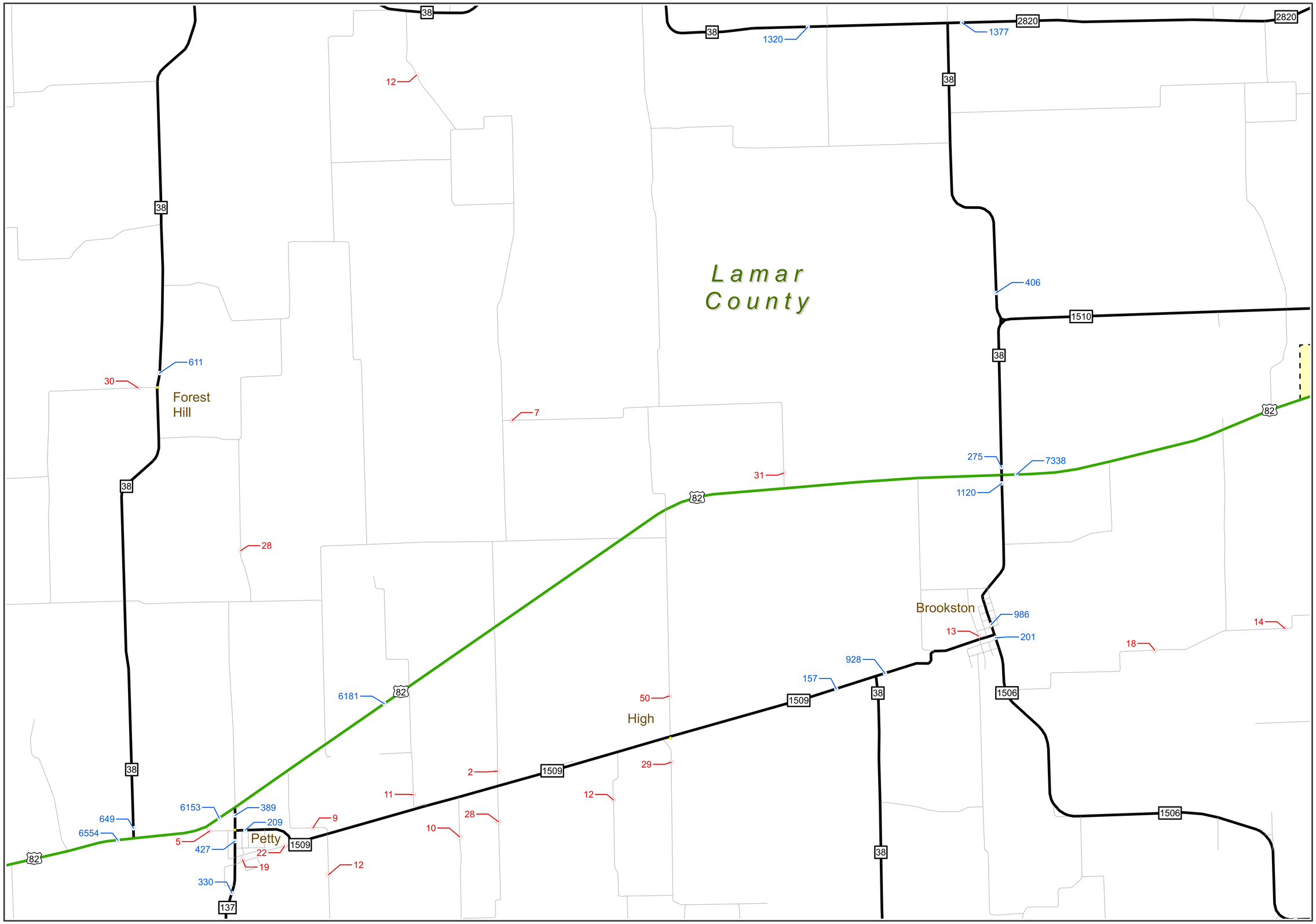

Towns
Streets
BF
BI
BS
BU
FM
FS
IH
PR
RE
RM
RR
RS
SH
SL
SS
UA
UP
US
Lake
Cities
District
County

COPYRIGHT 2014 by the Texas Department of Transportation.
All rights reserved

NOTICE: This map has been prepared for use within the Texas Department of Transportation. Accuracy is limited to the validity of availability data.

NOTICE: Volumes shown in red are 24-hour unadjusted axle counts.divided by 2. Traffic volumes are not adjusted for trucks or seasonal variation.

2013 PARIS URBAN MAP

PREPARED BY THE

Texas Department of Transportation
Transportation Planning and Programming Division

IN COOPERATION WITH THE

U.S. Department of Transportation

N

Texas Department of Transportation

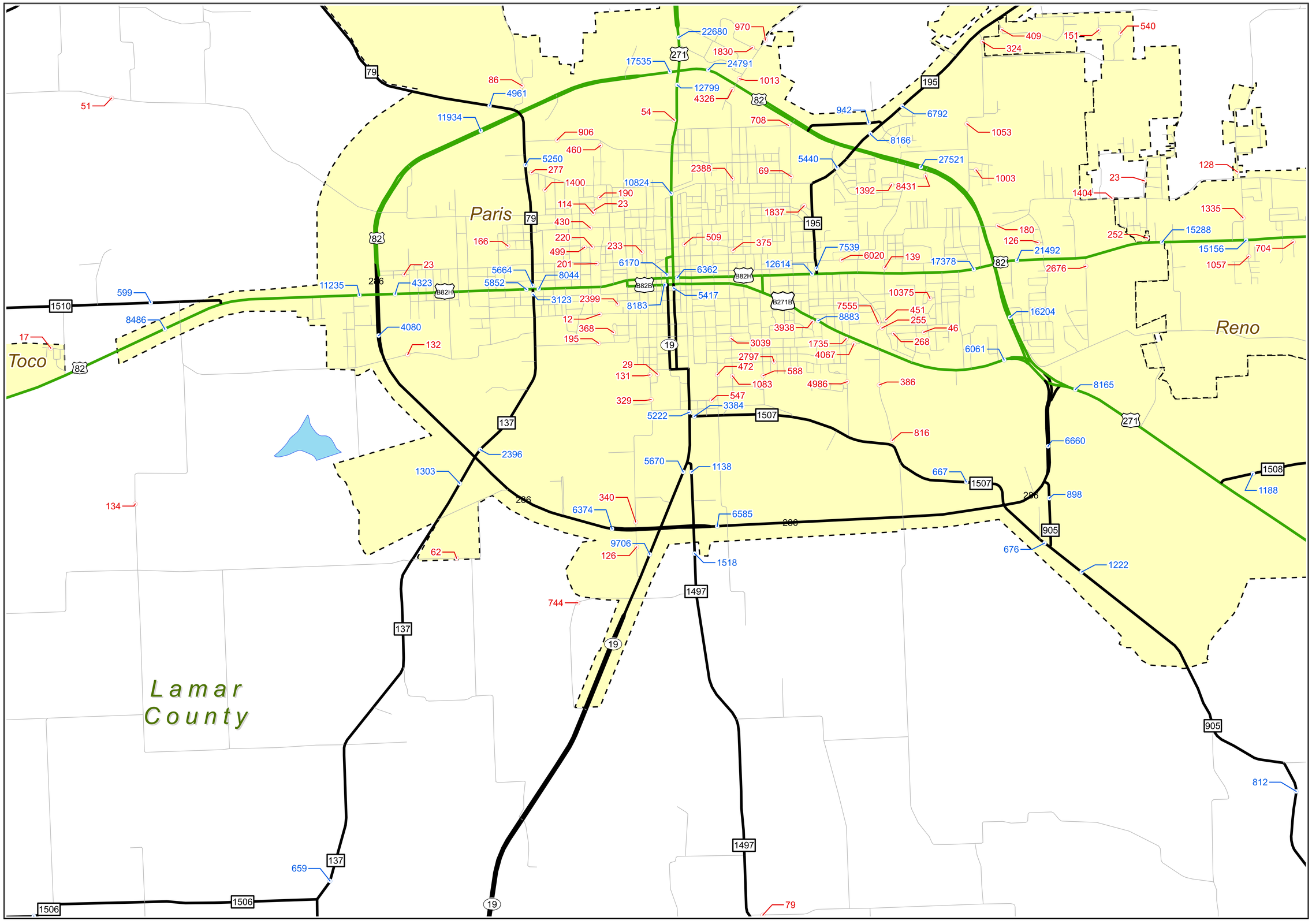

Towns
Streets
BF
BI
BS
BU
FM
FS
IH
PR
RE
RM
RR
RS
SH
SL
SS
UA
UP
US
Lake
Cities
District
County

COPYRIGHT 2014 by the Texas Department of Transportation.
All rights reserved

NOTICE: This map has been prepared for use within the Texas Department of Transportation. Accuracy is limited to the validity of availability data.

NOTICE: Volumes shown in red are 24-hour unadjusted axle counts.divided by 2. Traffic volumes are not adjusted for trucks or seasonal variation.

2013 PARIS URBAN MAP

PREPARED BY THE

Texas Department of Transportation
Transportation Planning and Programming Division

IN COOPERATION WITH THE

U.S. Department of Transportation

N

Texas Department of Transportation

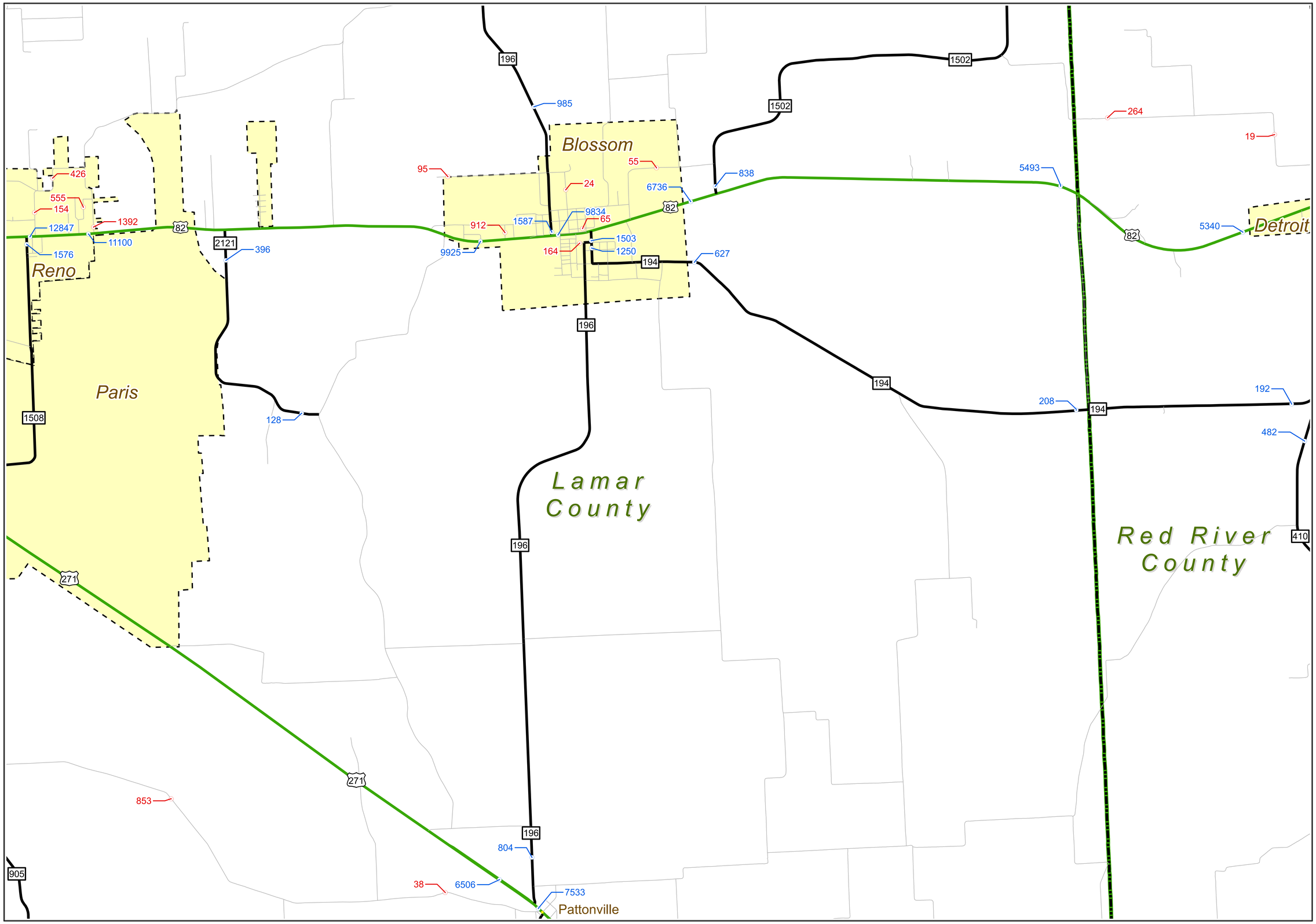

Towns — FS — SH — Cities
Streets — IH — SL — District
BF — PR — SS — County
BI — RE — UA
BS — RM — UP
BU — RR — US
FM — RS — Lake

COPYRIGHT 2014 by the Texas Department of Transportation.
All rights reserved

NOTICE: This map has been prepared for use within the Texas Department of Transportation. Accuracy is limited to the validity of availability data.

NOTICE: Volumes shown in red are 24-hour unadjusted axle counts divided by 2. Traffic volumes are not adjusted for trucks or seasonal variation.

2013 PARIS URBAN MAP

PREPARED BY THE
Texas Department of Transportation
Transportation Planning and Programming Division
IN COOPERATION WITH THE
U.S. Department of Transportation

N

Texas Department of Transportation

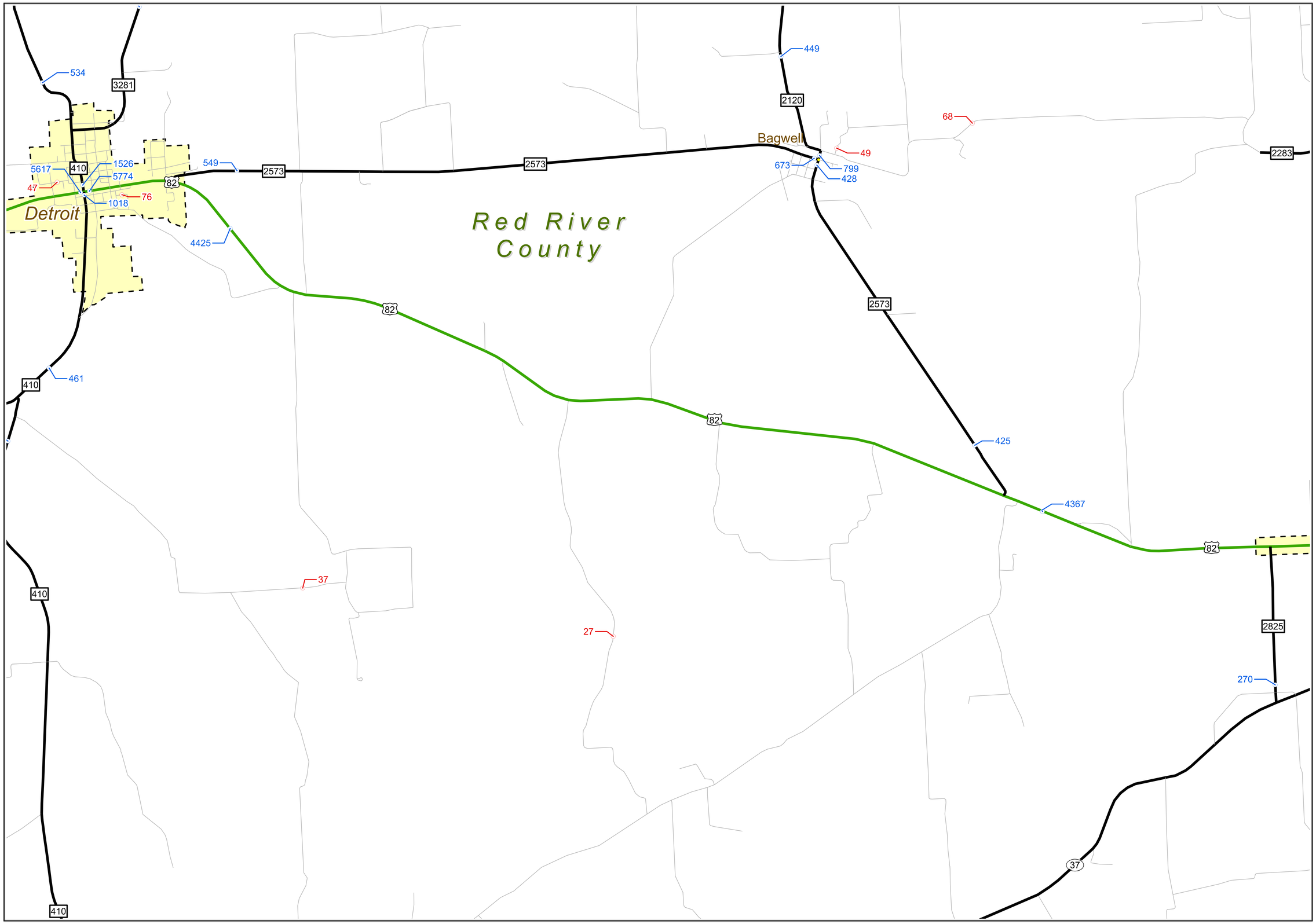

Towns
Streets
BF
BI
BS
BU
FM
FS
IH
PR
RE
RM
RR
RS
SH
SL
SS
UA
UP
US
Lake
Cities
District
County

COPYRIGHT 2014 by the Texas Department of Transportation.
All rights reserved

NOTICE: This map has been prepared for use within the Texas Department of Transportation. Accuracy is limited to the validity of availability data.

NOTICE: Volumes shown in red are 24-hour unadjusted axle counts divided by 2. Traffic volumes are not adjusted for trucks or seasonal variation.

2013 PARIS URBAN MAP

PREPARED BY THE

Texas Department of Transportation
Transportation Planning and Programming Division

IN COOPERATION WITH THE

U.S. Department of Transportation

N

Texas Department of Transportation

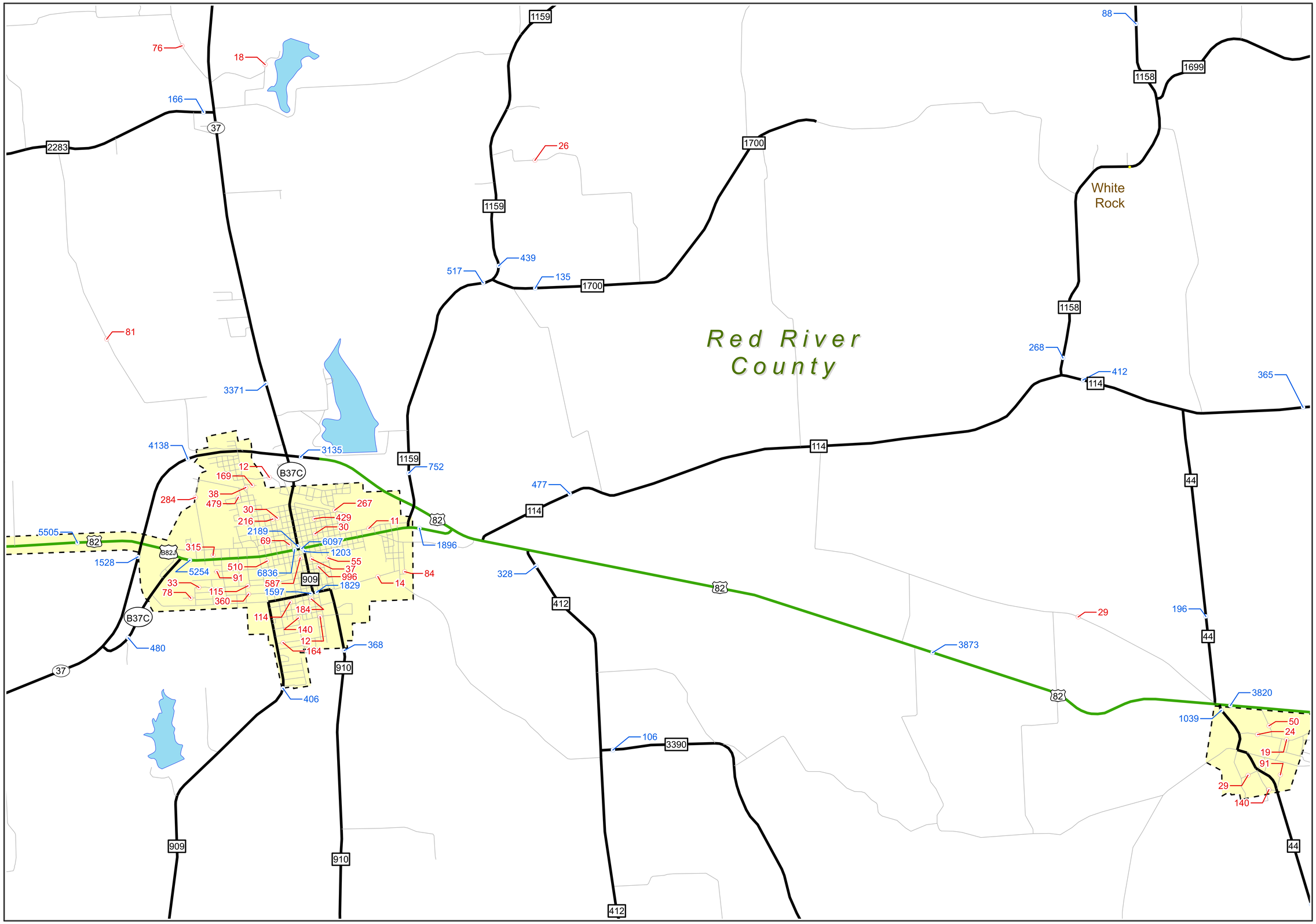

Towns, Streets, BF, BI, BS, BU, FM, FS, IH, PR, RE, RM, RR, RS, SH, SL, SS, UA, UP, US, Lake, Cities, District, County

COPYRIGHT 2014 by the Texas Department of Transportation.
All rights reserved

NOTICE: This map has been prepared for use within the Texas Department of Transportation. Accuracy is limited to the validity of availability data.

NOTICE: Volumes shown in red are 24-hour unadjusted axle counts.divided by 2. Traffic volumes are not adjusted for trucks or seasonal variation.

2013 PARIS URBAN MAP

PREPARED BY THE

Texas Department of Transportation

Transportation Planning and Programming Division

IN COOPERATION WITH THE

U.S. Department of Transportation

N

Texas Department of Transportation

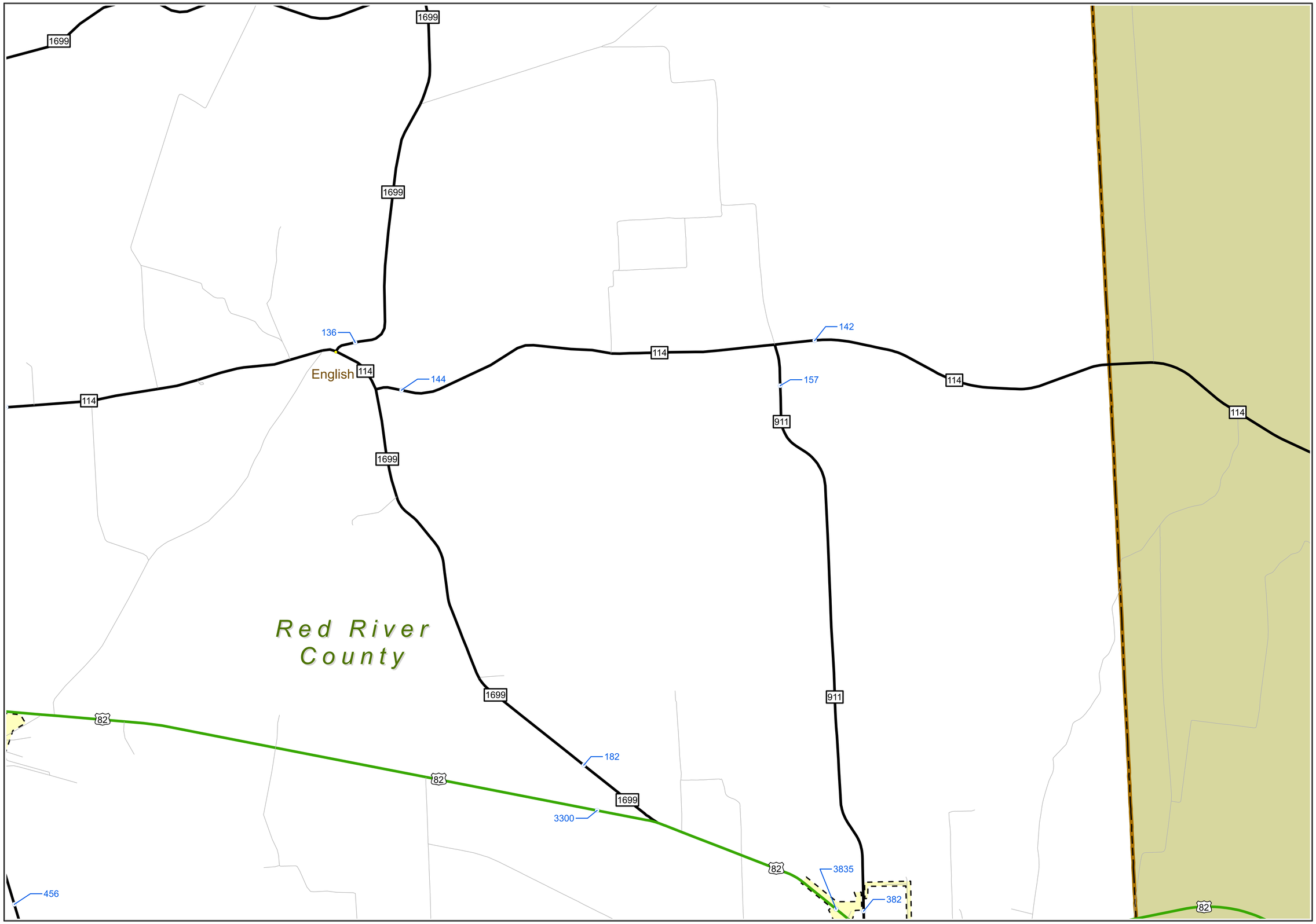

Towns
Streets
BF
BI
BS
BU
FM
FS
IH
PR
RE
RM
RR
RS
SH
SL
SS
UA
UP
US
Lake
Cities
District
County

COPYRIGHT 2014 by the Texas Department of Transportation.
All rights reserved

NOTICE: This map has been prepared for use within the Texas Department of Transportation. Accuracy is limited to the validity of availability data.

NOTICE: Volumes shown in red are 24-hour unadjusted axle counts.divided by 2. Traffic volumes are not adjusted for trucks or seasonal variation.

2013 PARIS URBAN MAP

PREPARED BY THE

Texas Department of Transportation
Transportation Planning and Programming Division

IN COOPERATION WITH THE

U.S. Department of Transportation

N

Texas Department of Transportation

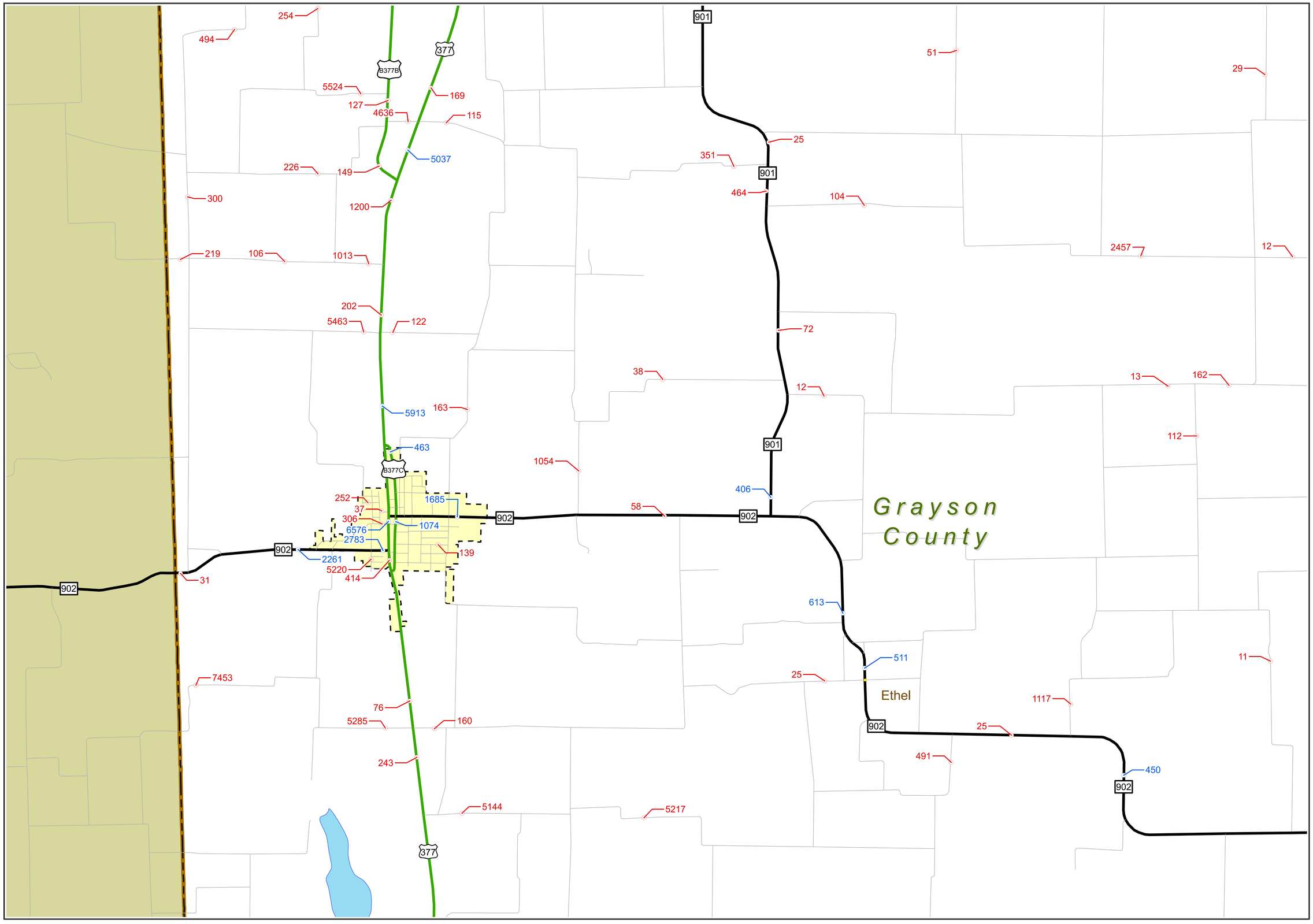

Towns
Streets
BF
BI
BS
BU
FM
FS
IH
PR
RE
RM
RR
RS
SH
SL
SS
UA
UP
US
Lake
Cities
District
County

COPYRIGHT 2014 by the Texas Department of Transportation.
All rights reserved

NOTICE: This map has been prepared for use within the Texas Department of Transportation. Accuracy is limited to the validity of availability data.

NOTICE: Volumes shown in red are 24-hour unadjusted axle counts.divided by 2. Traffic volumes are not adjusted for trucks or seasonal variation.

2013 PARIS URBAN MAP

PREPARED BY THE
Texas Department of Transportation
Transportation Planning and Programming Division
IN COOPERATION WITH THE
U.S. Department of Transportation

N

Texas Department of Transportation

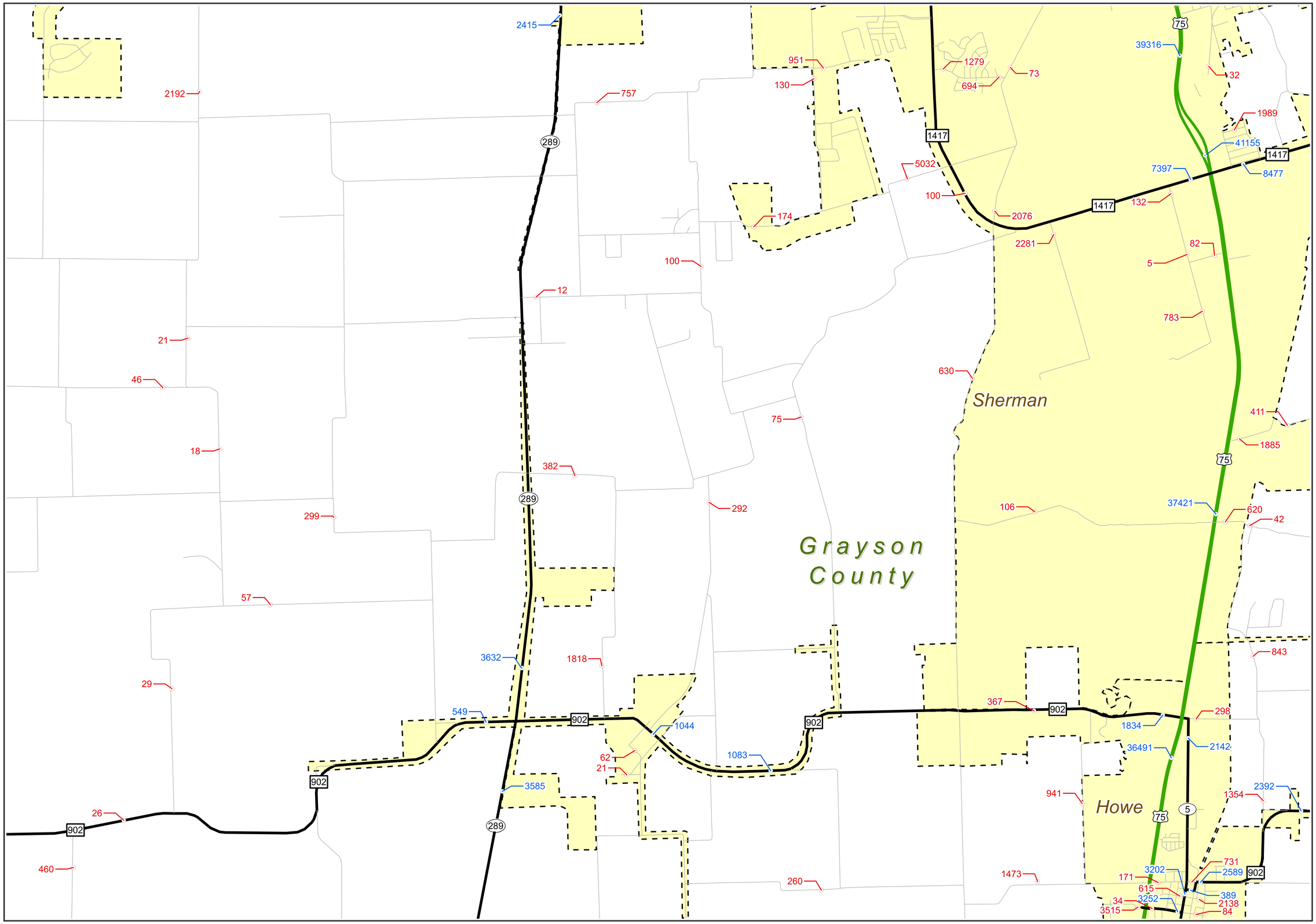

Towns — Streets — BF — BI — BS — BU — FM
FS — IH — PR — RE — RM — RR — RS
SH — SL — SS — UA — UP — US — Lake
Cities — District — County

COPYRIGHT 2014 by the Texas Department of Transportation.
All rights reserved

NOTICE: This map has been prepared for use within the Texas Department of Transportation. Accuracy is limited to the validity of availability data.

NOTICE: Volumes shown in red are 24-hour unadjusted axle counts.divided by 2. Traffic volumes are not adjusted for trucks or seasonal variation.

2013 PARIS URBAN MAP

PREPARED BY THE
Texas Department of Transportation
Transportation Planning and Programming Division
IN COOPERATION WITH THE
U.S. Department of Transportation

N

Texas Department of Transportation

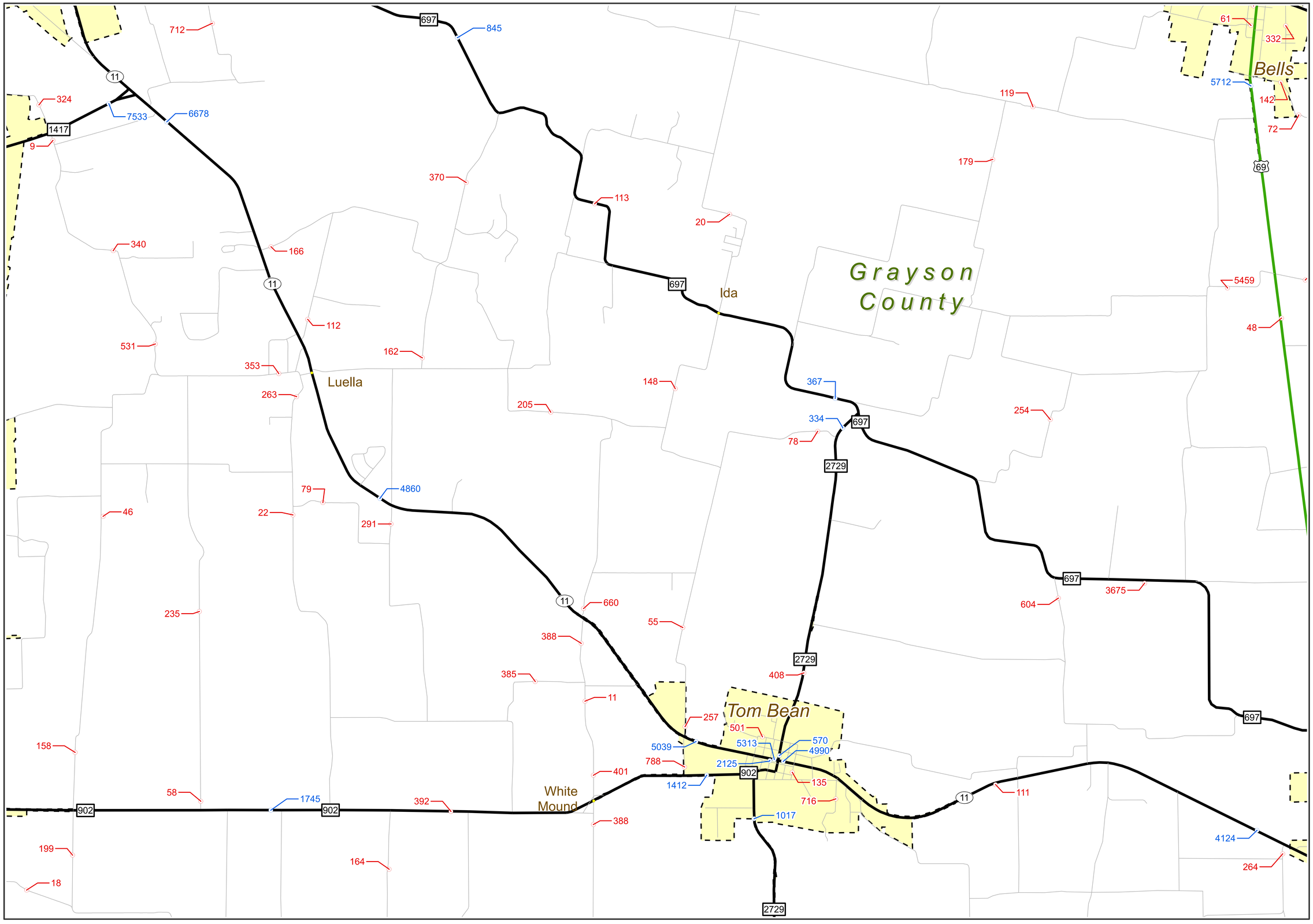

Towns — FS — SH — Cities
Streets — IH — SL — District
BF — PR — SS — County
BI — RE — UA
BS — RM — UP
BU — RR — US
FM — RS — Lake

COPYRIGHT 2014 by the Texas Department of Transportation.
All rights reserved

NOTICE: This map has been prepared for use within the Texas Department of Transportation. Accuracy is limited to the validity of availability data.

NOTICE: Volumes shown in red are 24-hour unadjusted axle counts.divided by 2. Traffic volumes are not adjusted for trucks or seasonal variation.

2013 PARIS URBAN MAP

PREPARED BY THE

Texas Department of Transportation
Transportation Planning and Programming Division

IN COOPERATION WITH THE

U.S. Department of Transportation

N

Texas Department of Transportation

SHEET 34 OF 87 URBAN SHEETS

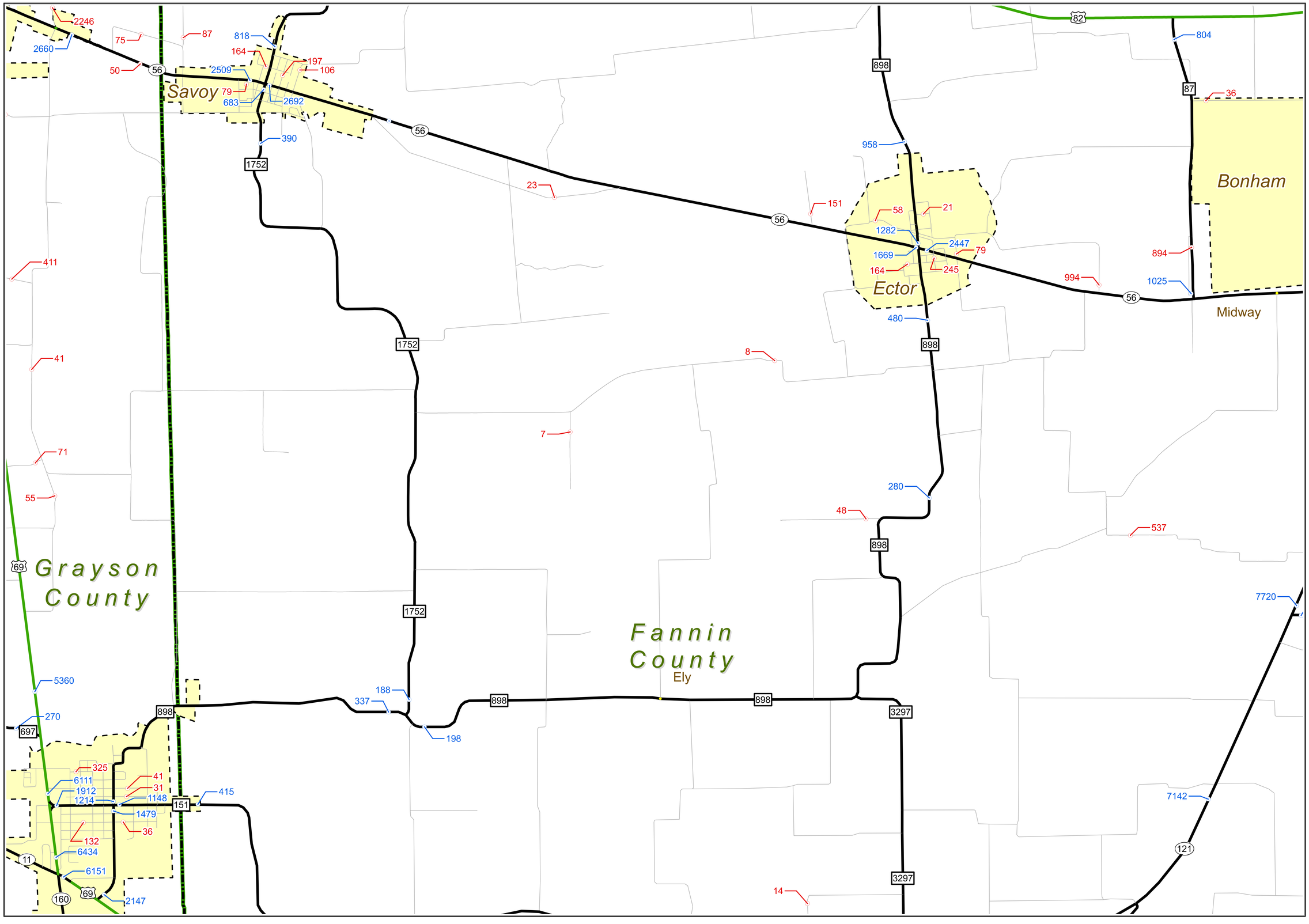

Towns
Streets
BF
BI
BS
BU
FM
FS
IH
PR
RE
RM
RR
RS
SH
SL
SS
UA
UP
US
Lake
Cities
District
County

COPYRIGHT 2014 by the Texas Department of Transportation.
All rights reserved

NOTICE: This map has been prepared for use within the Texas Department of Transportation. Accuracy is limited to the validity of availability data.

NOTICE: Volumes shown in red are 24-hour unadjusted axle counts.divided by 2. Traffic volumes are not adjusted for trucks or seasonal variation.

2013 PARIS URBAN MAP

PREPARED BY THE

Texas Department of Transportation
Transportation Planning and Programming Division

IN COOPERATION WITH THE

U.S. Department of Transportation

N

Texas Department of Transportation

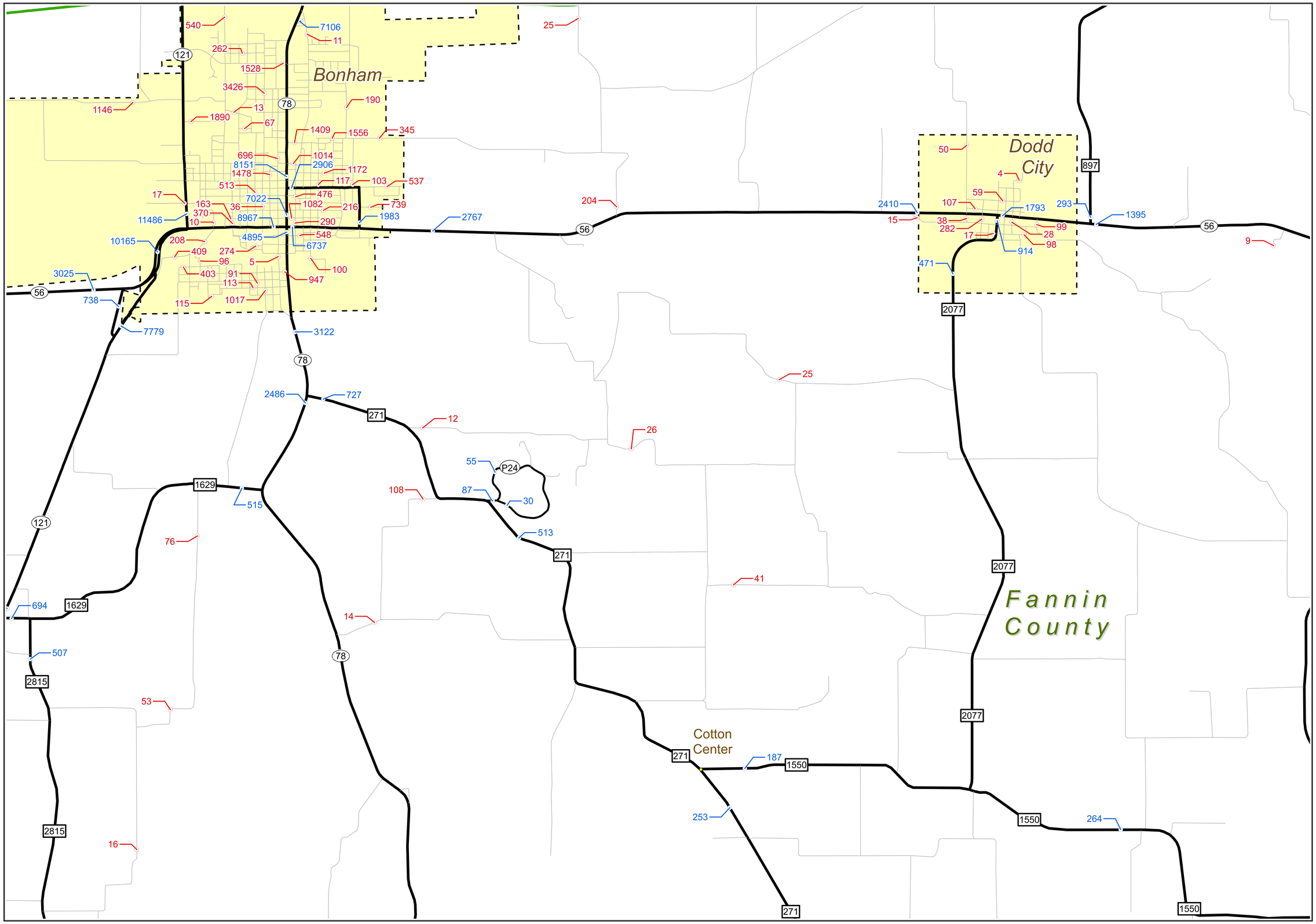

Towns
Streets
BF
BI
BS
BU
FM
FS
IH
PR
RE
RM
RR
RS
SH
SL
SS
UA
UP
US
Lake
Cities
District
County

COPYRIGHT 2014 by the Texas Department of Transportation.
All rights reserved

NOTICE: This map has been prepared for use within the Texas Department of Transportation. Accuracy is limited to the validity of availability data.

NOTICE: Volumes shown in red are 24-hour unadjusted axle counts divided by 2. Traffic volumes are not adjusted for trucks or seasonal variation.

2013 PARIS URBAN MAP

PREPARED BY THE
Texas Department of Transportation
Transportation Planning and Programming Division
IN COOPERATION WITH THE
U.S. Department of Transportation

N

Texas Department of Transportation

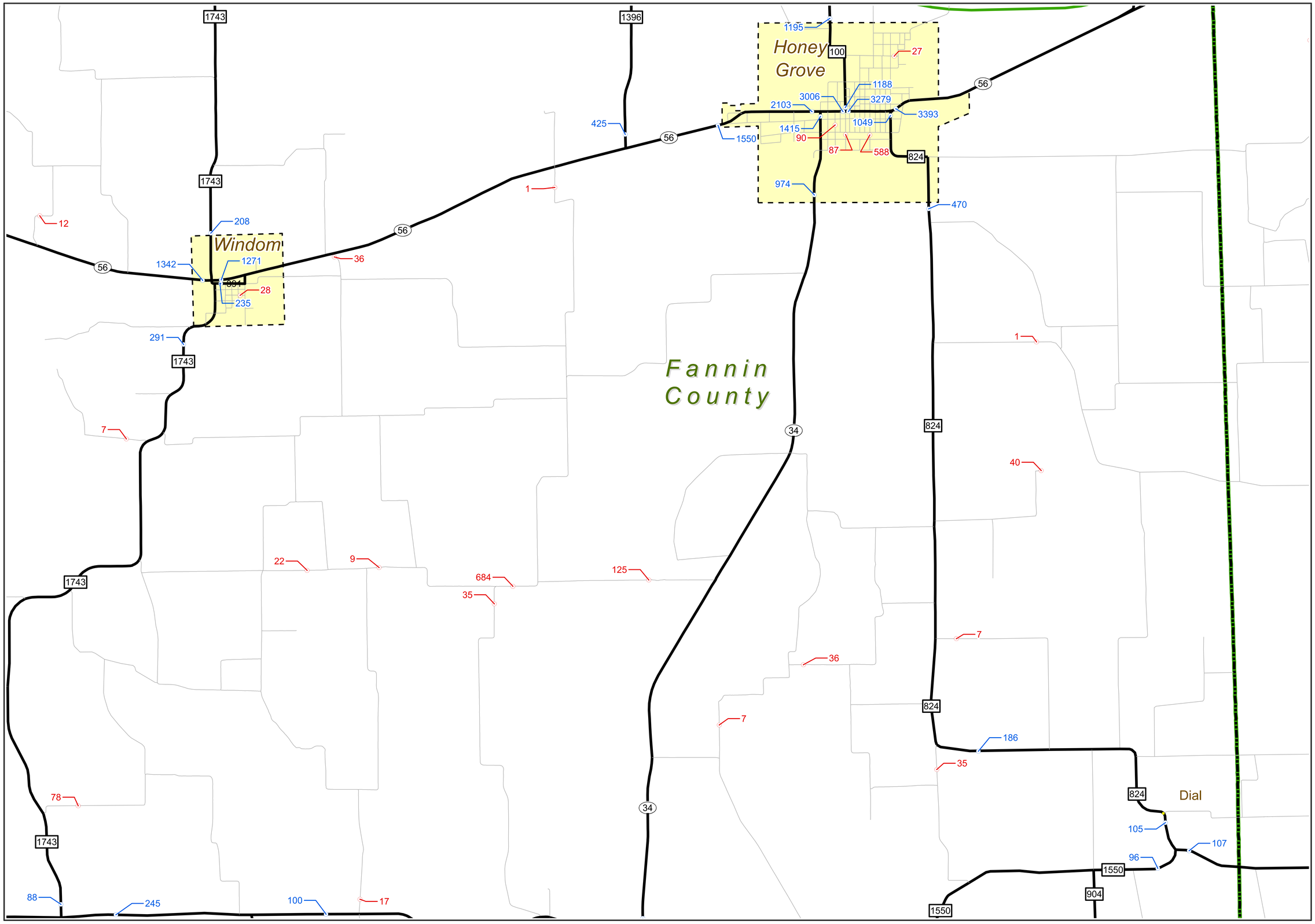

Towns
Streets
BF
BI
BS
BU
FM
FS
IH
PR
RE
RM
RR
RS
SH
SL
SS
UA
UP
US
Lake
Cities
District
County

COPYRIGHT 2014 by the Texas Department of Transportation.
All rights reserved

NOTICE: This map has been prepared for use within the Texas Department of Transportation. Accuracy is limited to the validity of availability data.

NOTICE: Volumes shown in red are 24-hour unadjusted axle counts.divided by 2. Traffic volumes are not adjusted for trucks or seasonal variation.

2013 PARIS URBAN MAP

PREPARED BY THE

Texas Department of Transportation
Transportation Planning and Programming Division

IN COOPERATION WITH THE

U.S. Department of Transportation

N

Texas Department of Transportation

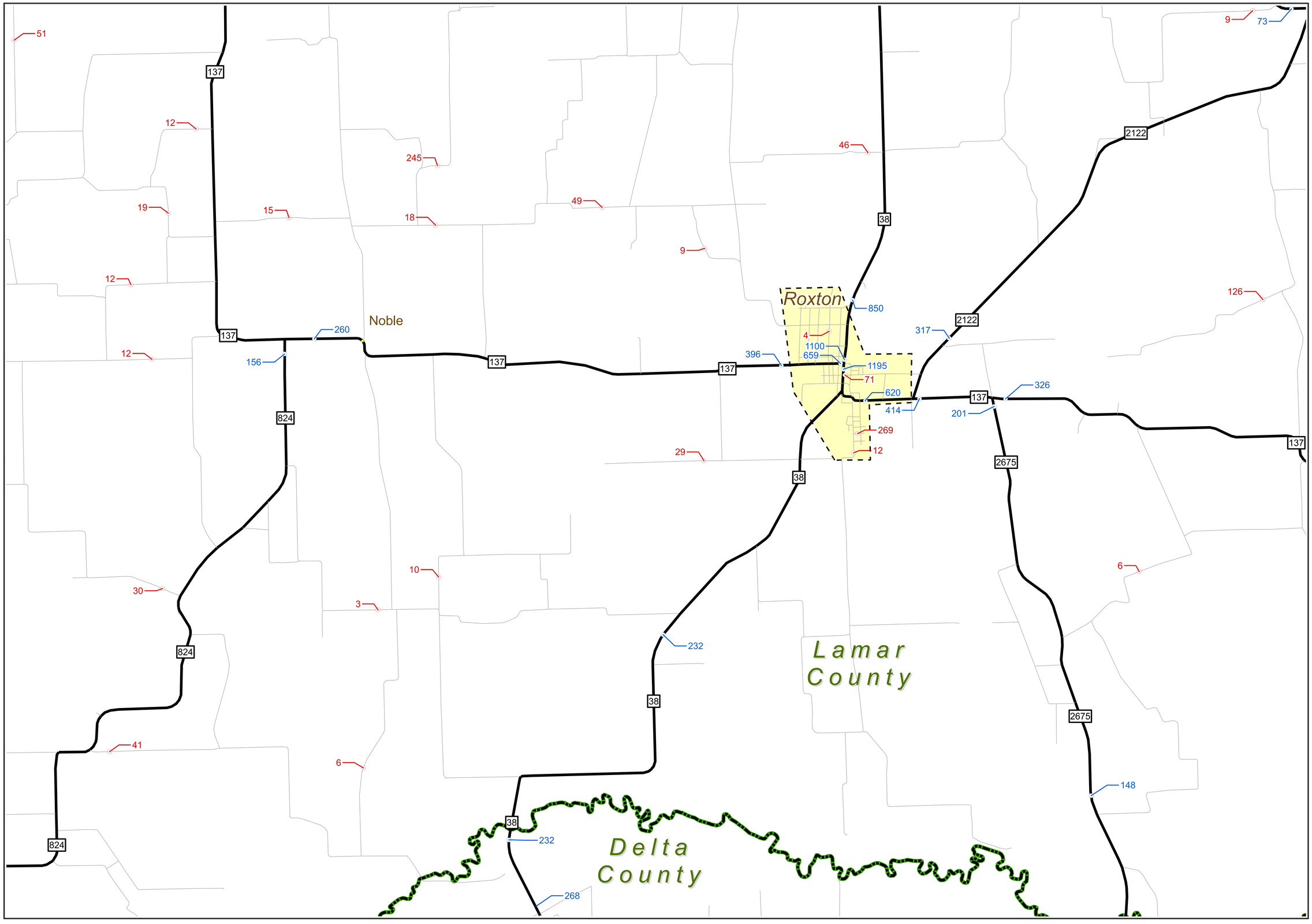

Towns
Streets
BF
BI
BS
BU
FM
FS
IH
PR
RE
RM
RR
RS
SH
SL
SS
UA
UP
US
Lake
Cities
District
County

COPYRIGHT 2014 by the Texas Department of Transportation.
All rights reserved

NOTICE: This map has been prepared for use within the Texas Department of Transportation. Accuracy is limited to the validity of availability data.

NOTICE: Volumes shown in red are 24-hour unadjusted axle counts.divided by 2. Traffic volumes are not adjusted for trucks or seasonal variation.

2013 PARIS URBAN MAP

PREPARED BY THE
Texas Department of Transportation
Transportation Planning and Programming Division
IN COOPERATION WITH THE
U.S. Department of Transportation

N

Texas Department of Transportation

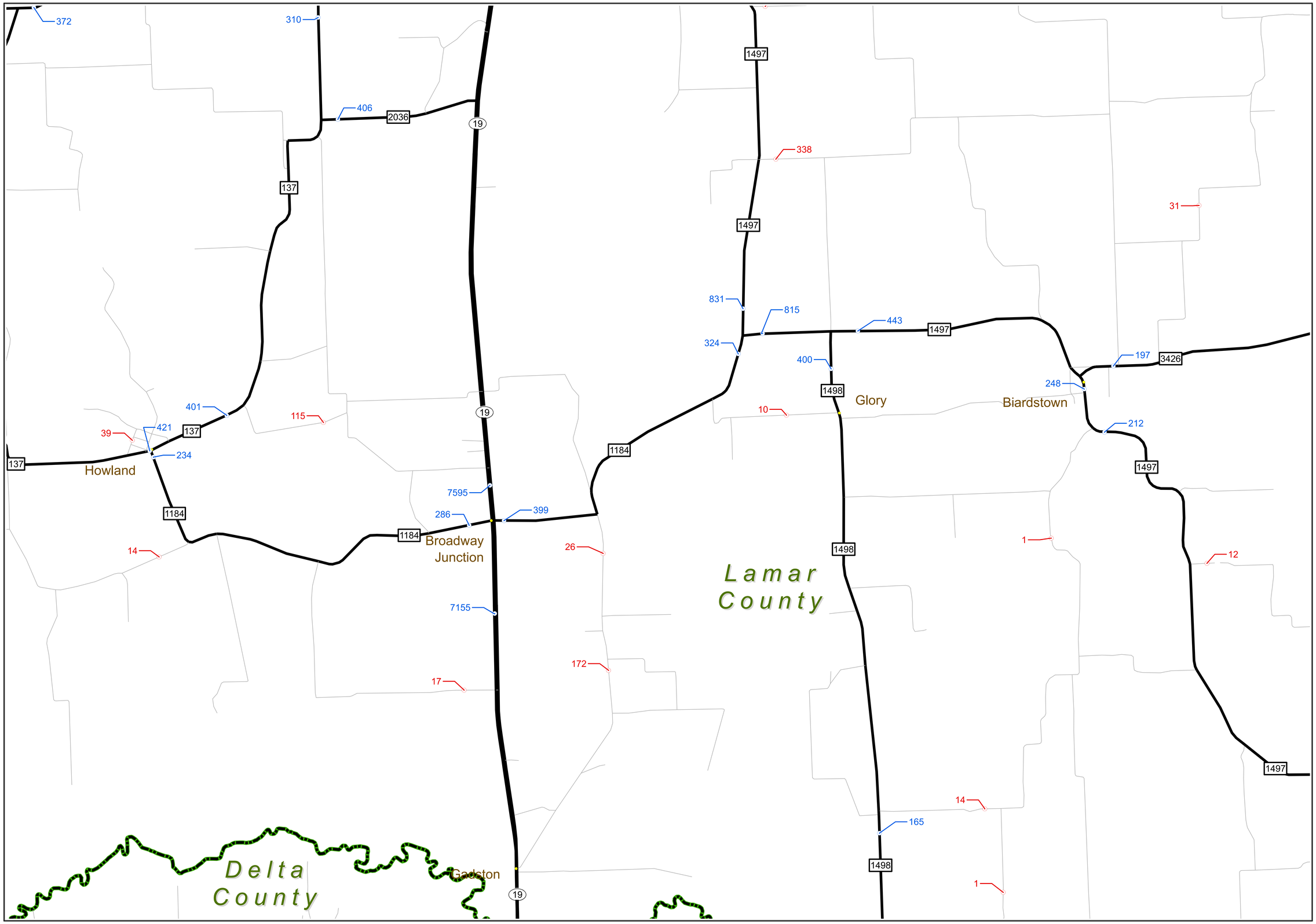

Towns — FS — SH — Cities
Streets — IH — SL — District
BF — PR — SS — County
BI — RE — UA
BS — RM — UP
BU — RR — US
FM — RS — Lake

COPYRIGHT 2014 by the Texas Department of Transportation.
All rights reserved

NOTICE: This map has been prepared for use within the Texas Department of Transportation. Accuracy is limited to the validity of availability data.

NOTICE: Volumes shown in red are 24-hour unadjusted axle counts.divided by 2. Traffic volumes are not adjusted for trucks or seasonal variation.

2013 PARIS URBAN MAP

PREPARED BY THE
Texas Department of Transportation
Transportation Planning and Programming Division
IN COOPERATION WITH THE
U.S. Department of Transportation

N

Texas Department of Transportation

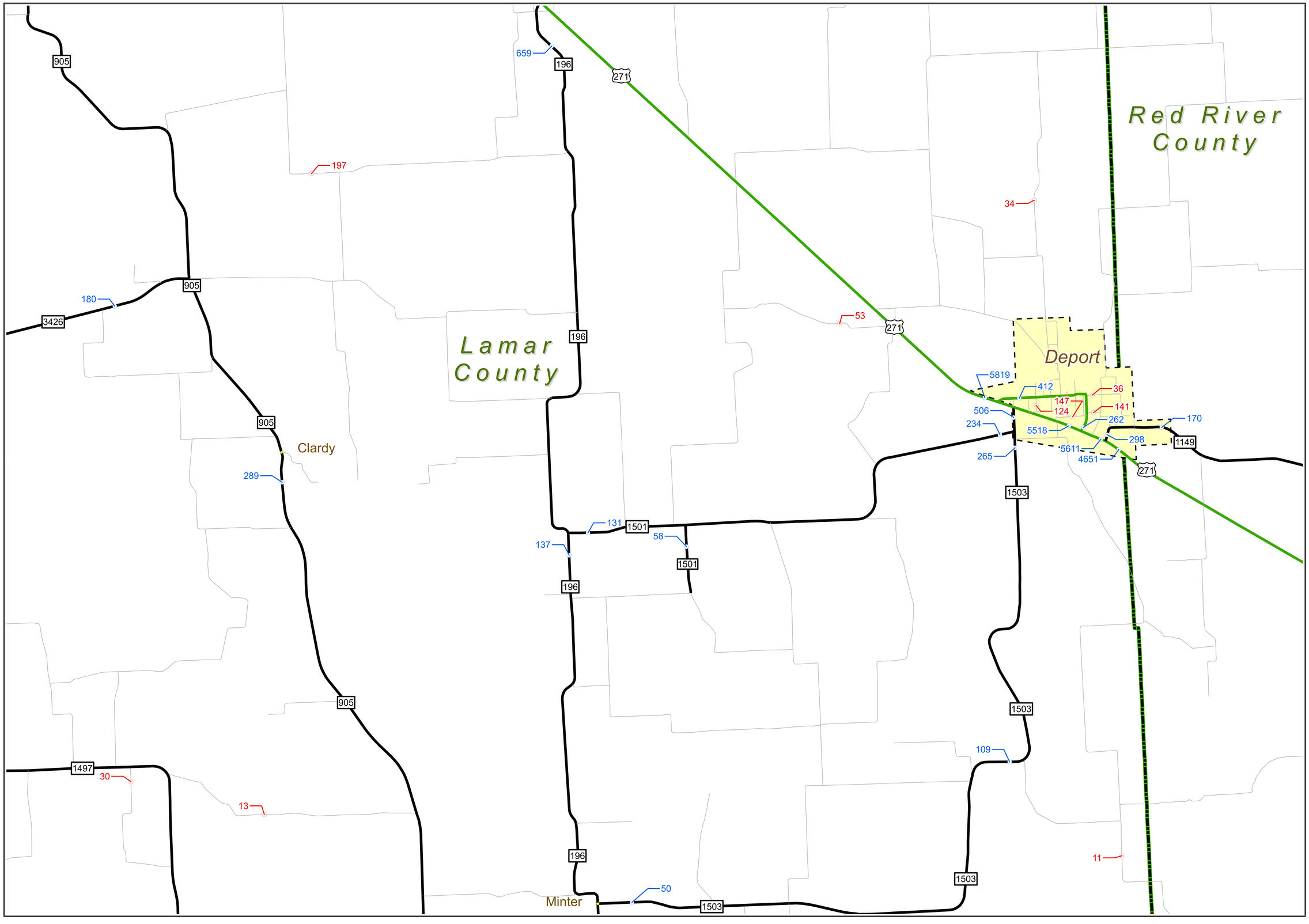

Towns — FS — SH — Cities
Streets — IH — SL — District
BF — PR — SS — County
BI — RE — UA
BS — RM — UP
BU — RR — US
FM — RS — Lake

COPYRIGHT 2014 by the Texas Department of Transportation.
All rights reserved

NOTICE: This map has been prepared for use within the Texas Department of Transportation. Accuracy is limited to the validity of availability data.

NOTICE: Volumes shown in red are 24-hour unadjusted axle counts.divided by 2. Traffic volumes are not adjusted for trucks or seasonal variation.

2013 PARIS URBAN MAP

PREPARED BY THE

Texas Department of Transportation
Transportation Planning and Programming Division

IN COOPERATION WITH THE

U.S. Department of Transportation

N

Texas Department of Transportation

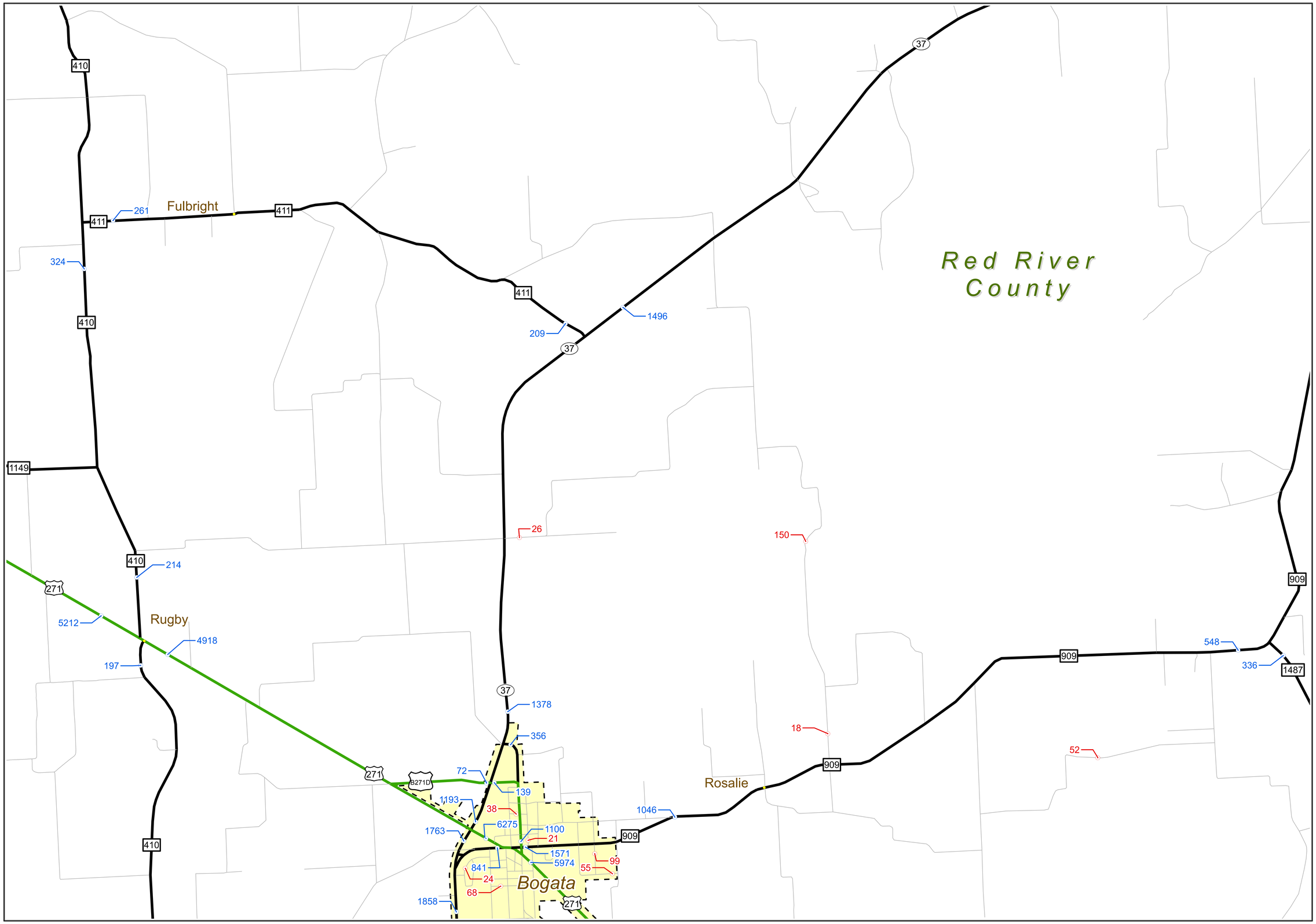

Towns
Streets
BF
BI
BS
BU
FM
FS
IH
PR
RE
RM
RR
RS
SH
SL
SS
UA
UP
US
Lake
Cities
District
County

COPYRIGHT 2014 by the Texas Department of Transportation.
All rights reserved

NOTICE: This map has been prepared for use within the Texas Department of Transportation. Accuracy is limited to the validity of availability data.

NOTICE: Volumes shown in red are 24-hour unadjusted axle counts divided by 2. Traffic volumes are not adjusted for trucks or seasonal variation.

2013 PARIS URBAN MAP

PREPARED BY THE
Texas Department of Transportation
Transportation Planning and Programming Division
IN COOPERATION WITH THE
U.S. Department of Transportation

N

Texas Department of Transportation

SHEET 41 OF 87 URBAN SHEETS

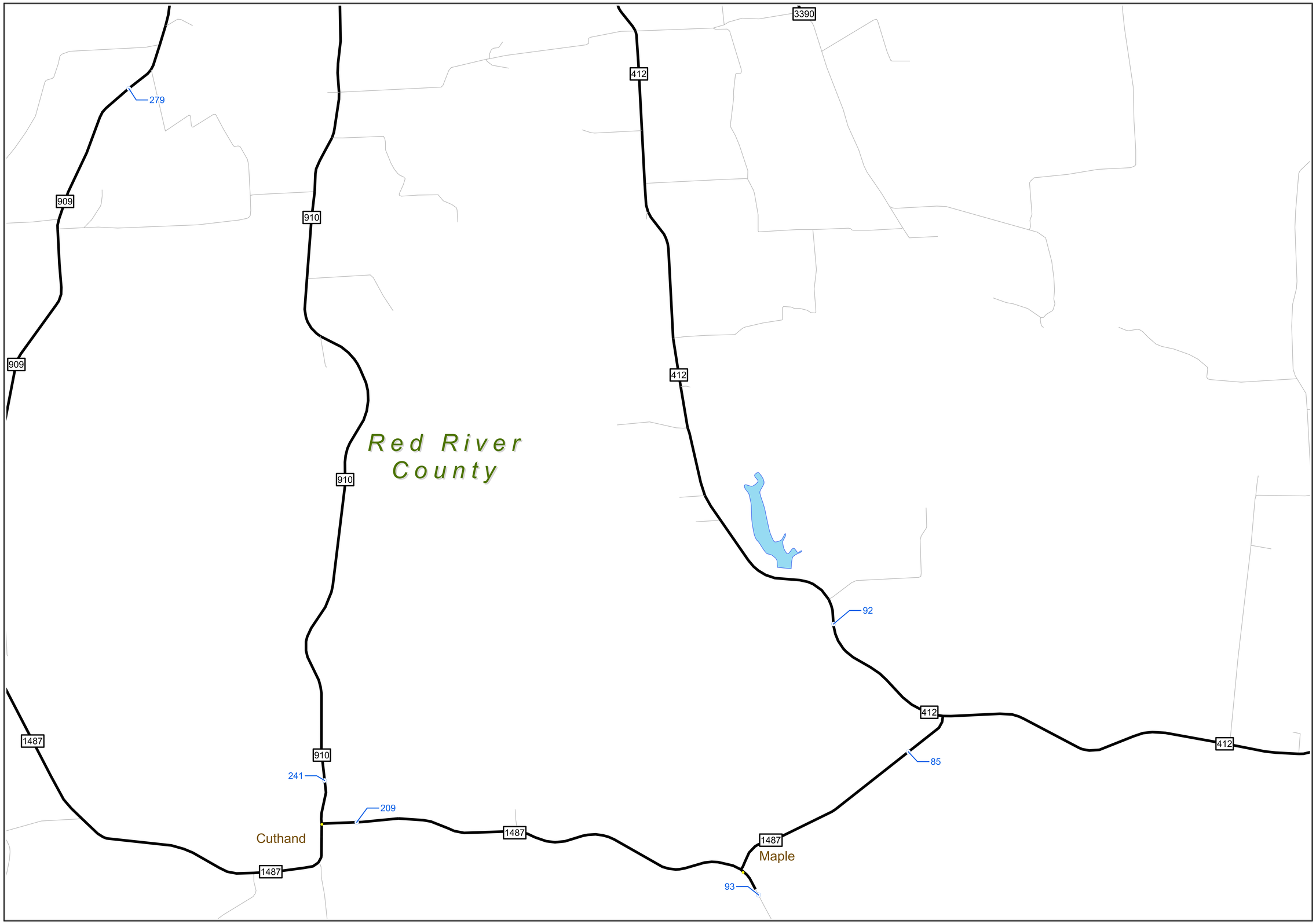

Towns
Streets
BF
BI
BS
BU
FM
FS
IH
PR
RE
RM
RR
RS
SH
SL
SS
UA
UP
US
Lake
Cities
District
County

COPYRIGHT 2014 by the Texas Department of Transportation.
All rights reserved

NOTICE: This map has been prepared for use within the Texas Department of Transportation. Accuracy is limited to the validity of availability data.

NOTICE: Volumes shown in red are 24-hour unadjusted axle counts divided by 2. Traffic volumes are not adjusted for trucks or seasonal variation.

2013 PARIS URBAN MAP

PREPARED BY THE
Texas Department of Transportation
Transportation Planning and Programming Division
IN COOPERATION WITH THE
U.S. Department of Transportation

N

Texas Department of Transportation

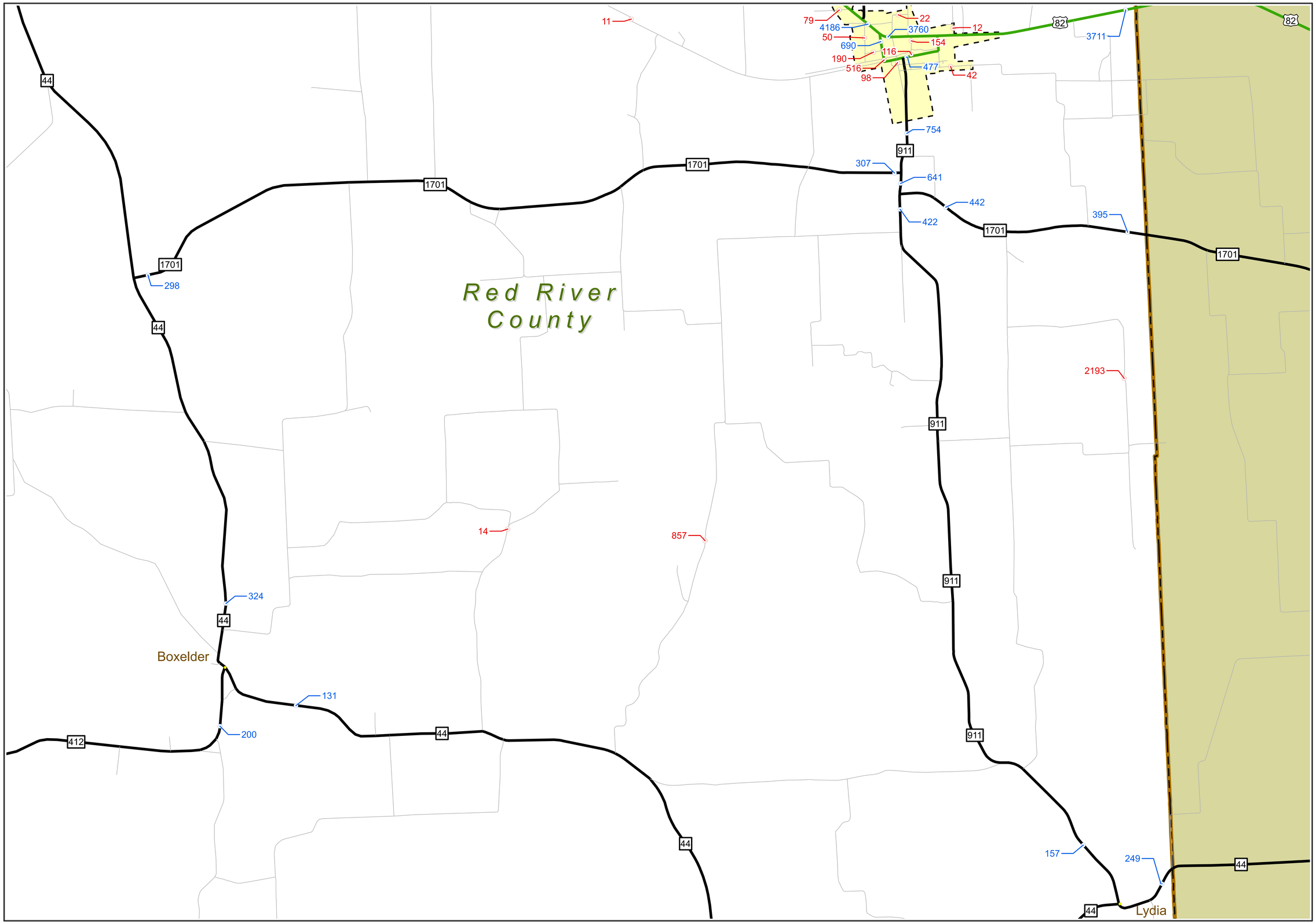

Towns
Streets
BF
BI
BS
BU
FM
FS
IH
PR
RE
RM
RR
RS
SH
SL
SS
UA
UP
US
Lake
Cities
District
County

COPYRIGHT 2014 by the Texas Department of Transportation.
All rights reserved

NOTICE: This map has been prepared for use within the Texas Department of Transportation. Accuracy is limited to the validity of availability data.

NOTICE: Volumes shown in red are 24-hour unadjusted axle counts.divided by 2. Traffic volumes are not adjusted for trucks or seasonal variation.

2013 PARIS URBAN MAP

PREPARED BY THE

Texas Department of Transportation
Transportation Planning and Programming Division

IN COOPERATION WITH THE

U.S. Department of Transportation

N

Texas Department of Transportation

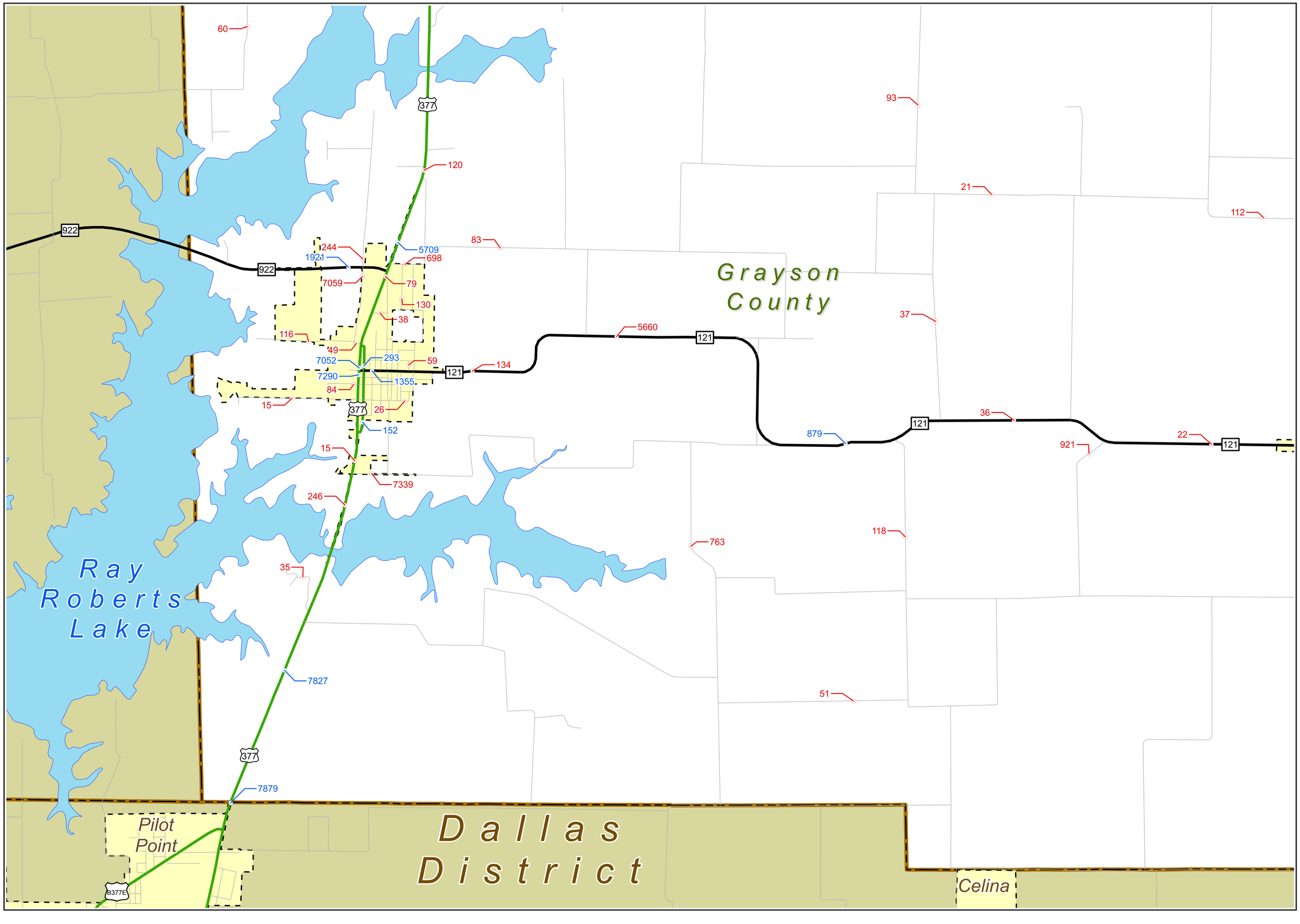

Towns
Streets
BF
BI
BS
BU
FM
FS
IH
PR
RE
RM
RR
RS
SH
SL
SS
UA
UP
US
Lake
Cities
District
County

COPYRIGHT 2014 by the Texas Department of Transportation.
All rights reserved

NOTICE: This map has been prepared for use within the Texas Department of Transportation. Accuracy is limited to the validity of availability data.

NOTICE: Volumes shown in red are 24-hour unadjusted axle counts.divided by 2. Traffic volumes are not adjusted for trucks or seasonal variation.

2013 PARIS URBAN MAP

PREPARED BY THE
Texas Department of Transportation
Transportation Planning and Programming Division
IN COOPERATION WITH THE
U.S. Department of Transportation

N

Texas Department of Transportation

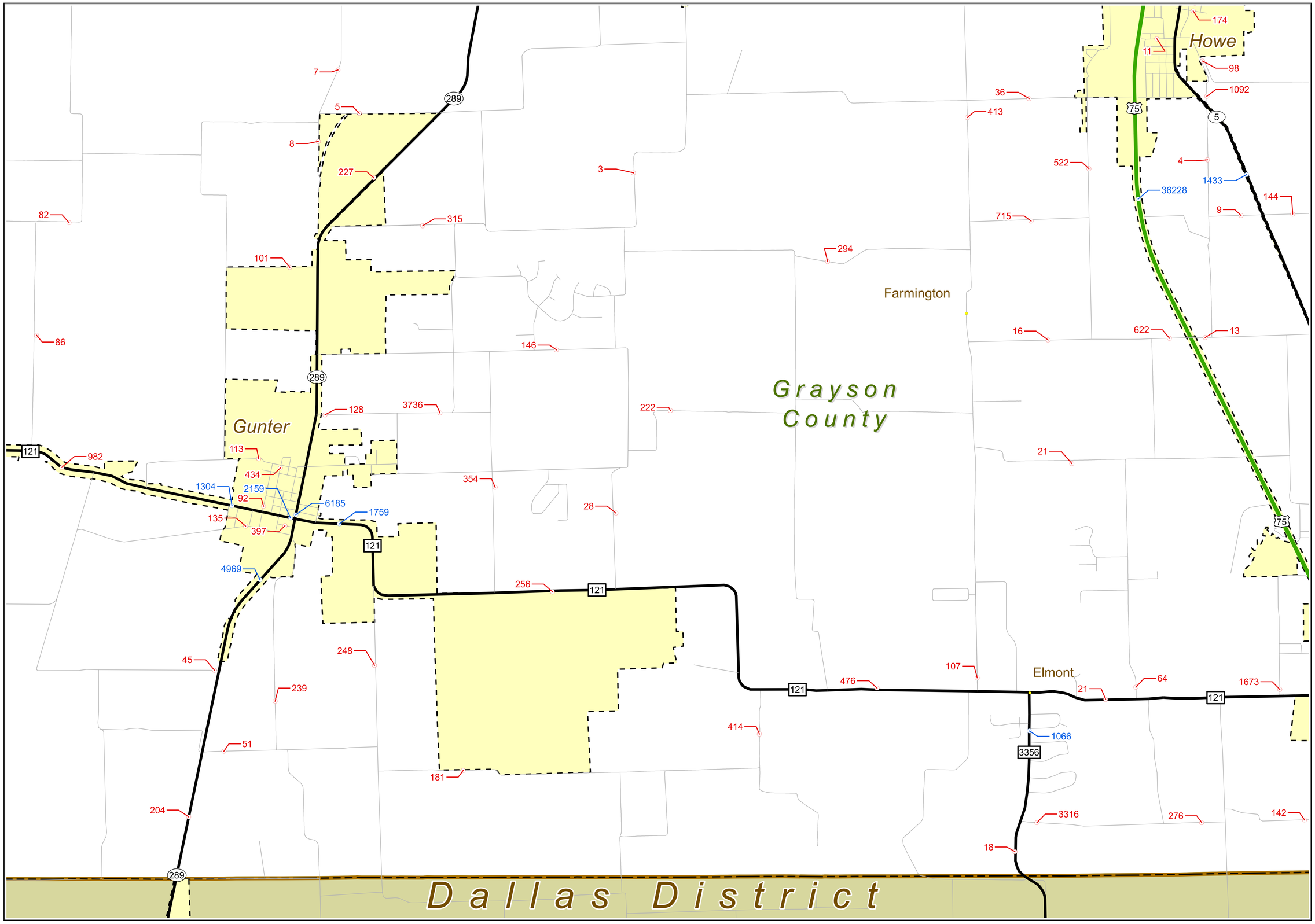

Towns	FS	SH	Cities
Streets	IH	SL	District
BF	PR	SS	County
BI	RE	UA	
BS	RM	UP	
BU	RR	US	
FM	RS	Lake	

COPYRIGHT 2014 by the Texas Department of Transportation. All rights reserved

NOTICE: This map has been prepared for use within the Texas Department of Transportation. Accuracy is limited to the validity of availability data.

NOTICE: Volumes shown in red are 24-hour unadjusted axle counts.divided by 2. Traffic volumes are not adjusted for trucks or seasonal variation.

2013 PARIS URBAN MAP

PREPARED BY THE

Texas Department of Transportation
Transportation Planning and Programming Division

IN COOPERATION WITH THE

U.S. Department of Transportation

N

Texas Department of Transportation

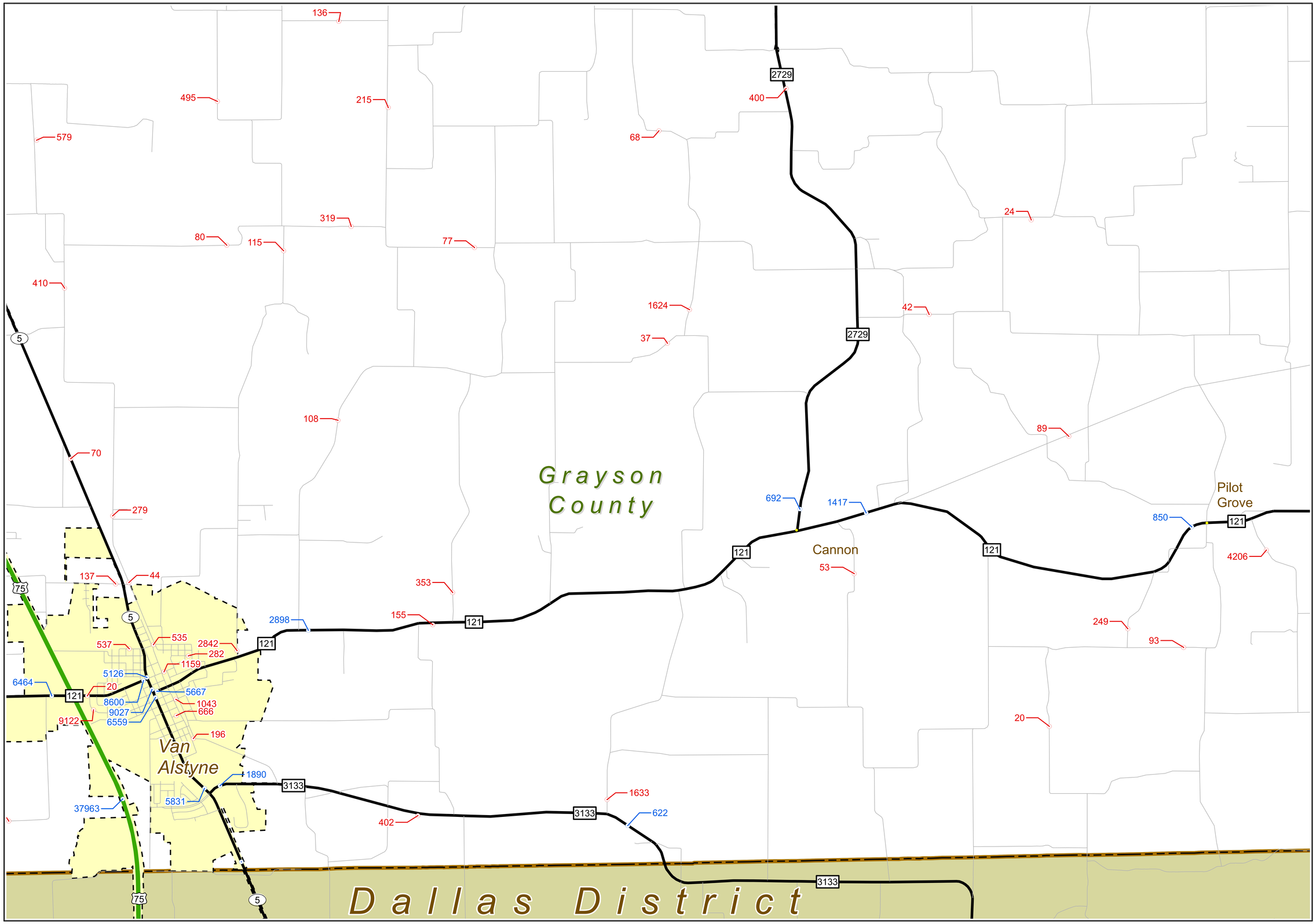

Towns, Streets, BF, BI, BS, BU, FM, FS, IH, PR, RE, RM, RR, RS, SH, SL, SS, UA, UP, US, Lake, Cities, District, County

COPYRIGHT 2014 by the Texas Department of Transportation.
All rights reserved

NOTICE: This map has been prepared for use within the Texas Department of Transportation. Accuracy is limited to the validity of availability data.

NOTICE: Volumes shown in red are 24-hour unadjusted axle counts.divided by 2. Traffic volumes are not adjusted for trucks or seasonal variation.

2013 PARIS URBAN MAP

PREPARED BY THE
Texas Department of Transportation
Transportation Planning and Programming Division
IN COOPERATION WITH THE
U.S. Department of Transportation

N

Texas Department of Transportation

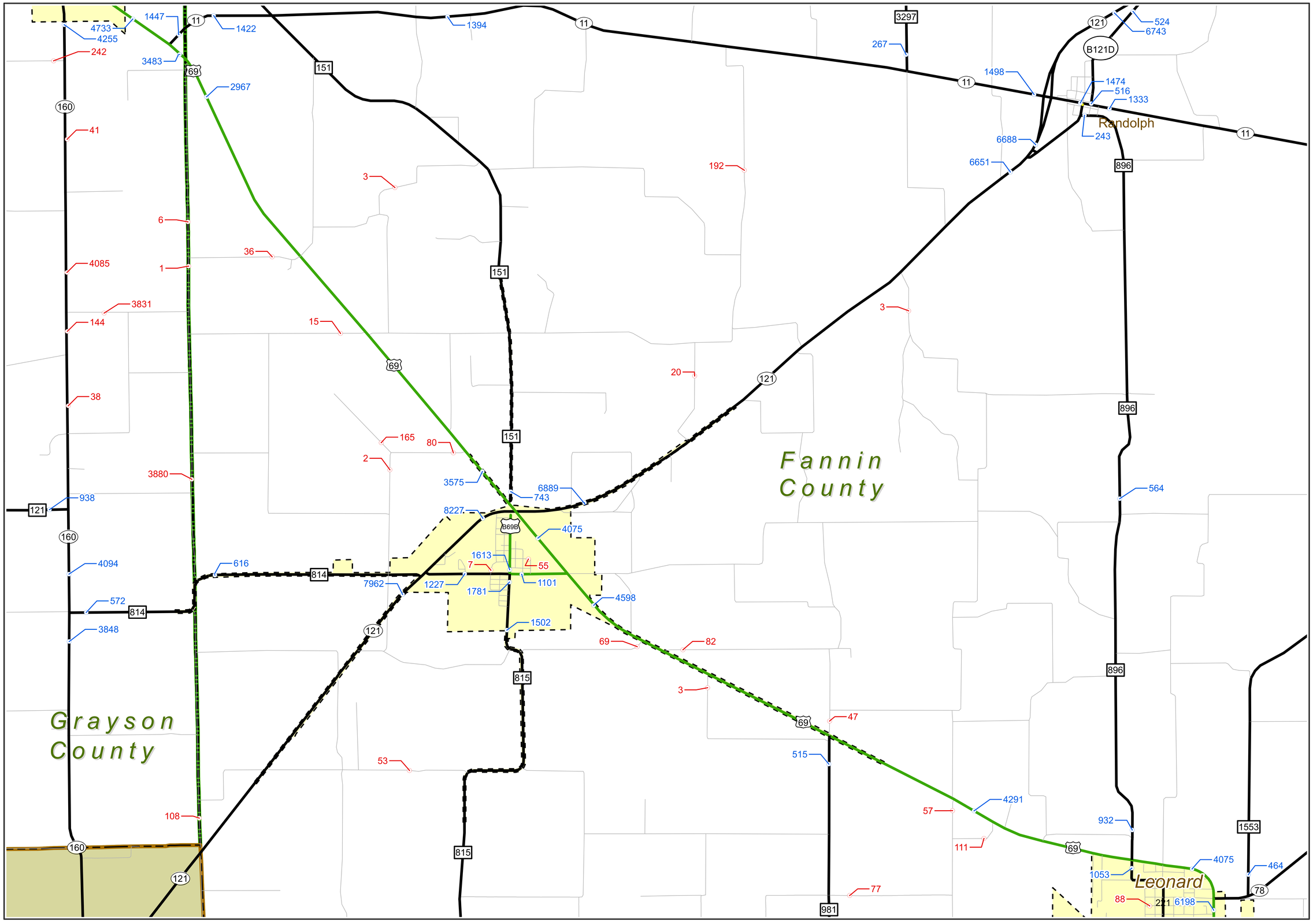

Towns
Streets
BF
BI
BS
BU
FM
FS
IH
PR
RE
RM
RR
RS
SH
SL
SS
UA
UP
US
Lake
Cities
District
County

COPYRIGHT 2014 by the Texas Department of Transportation.
All rights reserved

NOTICE: This map has been prepared for use within the Texas Department of Transportation. Accuracy is limited to the validity of availability data.

NOTICE: Volumes shown in red are 24-hour unadjusted axle counts.divided by 2. Traffic volumes are not adjusted for trucks or seasonal variation.

2013 PARIS URBAN MAP

PREPARED BY THE

Texas Department of Transportation
Transportation Planning and Programming Division

IN COOPERATION WITH THE

U.S. Department of Transportation

N

Texas Department of Transportation

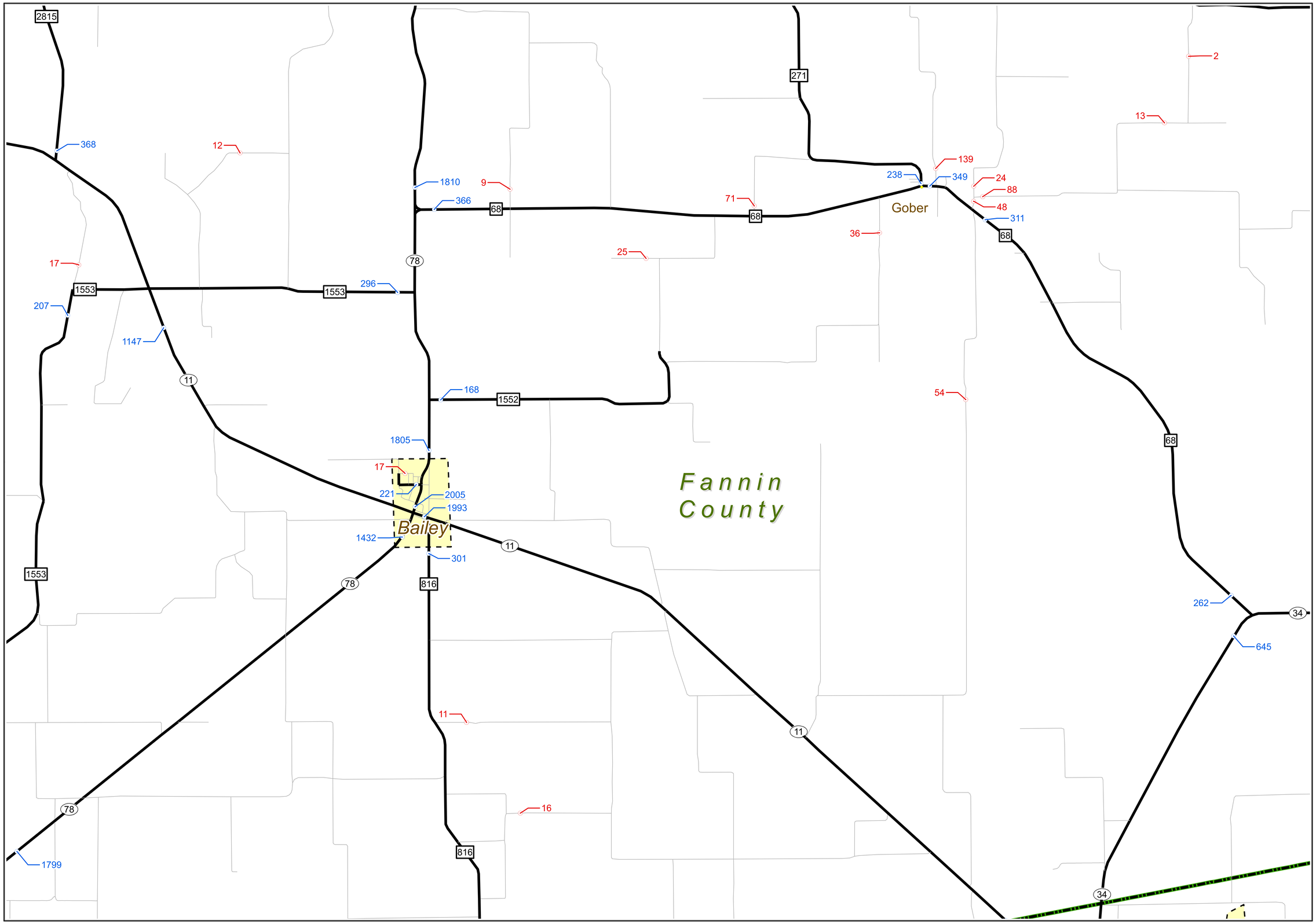

Towns — FS — SH — Cities
Streets — IH — SL — District
BF — PR — SS — County
BI — RE — UA
BS — RM — UP
BU — RR — US
FM — RS — Lake

COPYRIGHT 2014 by the Texas Department of Transportation. All rights reserved

NOTICE: This map has been prepared for use within the Texas Department of Transportation. Accuracy is limited to the validity of availability data.

NOTICE: Volumes shown in red are 24-hour unadjusted axle counts.divided by 2. Traffic volumes are not adjusted for trucks or seasonal variation.

2013 PARIS URBAN MAP

PREPARED BY THE

Texas Department of Transportation

Transportation Planning and Programming Division

IN COOPERATION WITH THE

U.S. Department of Transportation

N

Texas Department of Transportation

SHEET 48 OF 87 URBAN SHEETS

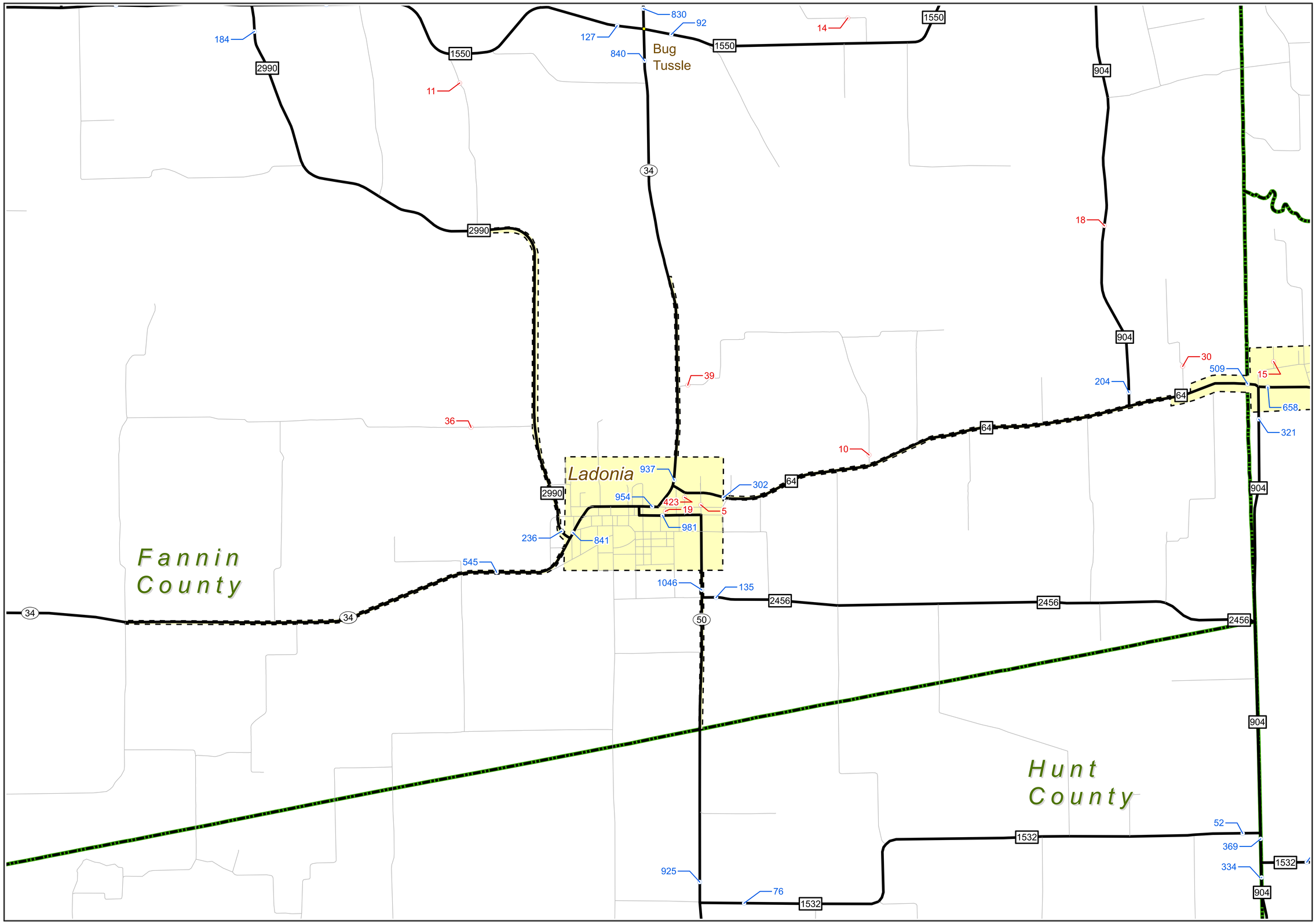

Towns
Streets
BF
BI
BS
BU
FM
FS
IH
PR
RE
RM
RR
RS
SH
SL
SS
UA
UP
US
Lake
Cities
District
County

COPYRIGHT 2014 by the Texas Department of Transportation.
All rights reserved

NOTICE: This map has been prepared for use within the Texas Department of Transportation. Accuracy is limited to the validity of availability data.

NOTICE: Volumes shown in red are 24-hour unadjusted axle counts.divided by 2. Traffic volumes are not adjusted for trucks or seasonal variation.

2013 PARIS URBAN MAP

PREPARED BY THE

Texas Department of Transportation

Transportation Planning and Programming Division

IN COOPERATION WITH THE

U.S. Department of Transportation

N

Texas Department of Transportation

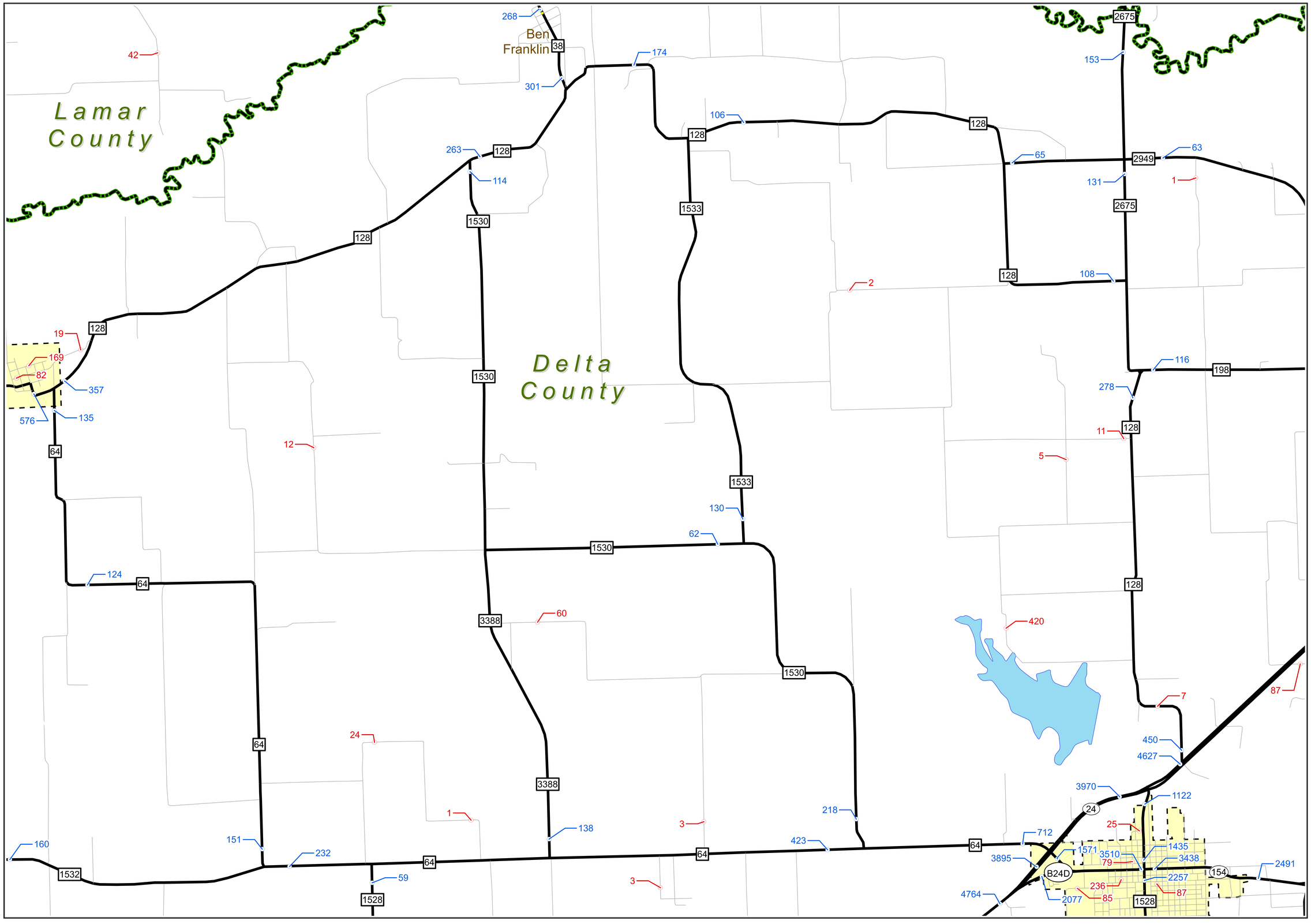

Towns
Streets
BF
BI
BS
BU
FM
FS
IH
PR
RE
RM
RR
RS
SH
SL
SS
UA
UP
US
Lake
Cities
District
County

COPYRIGHT 2014 by the Texas Department of Transportation.
All rights reserved

NOTICE: This map has been prepared for use within the Texas Department of Transportation. Accuracy is limited to the validity of availability data.

NOTICE: Volumes shown in red are 24-hour unadjusted axle counts.divided by 2. Traffic volumes are not adjusted for trucks or seasonal variation.

2013 PARIS URBAN MAP

PREPARED BY THE
Texas Department of Transportation
Transportation Planning and Programming Division
IN COOPERATION WITH THE
U.S. Department of Transportation

N

Texas Department of Transportation

SHEET 50 OF 87 URBAN SHEETS

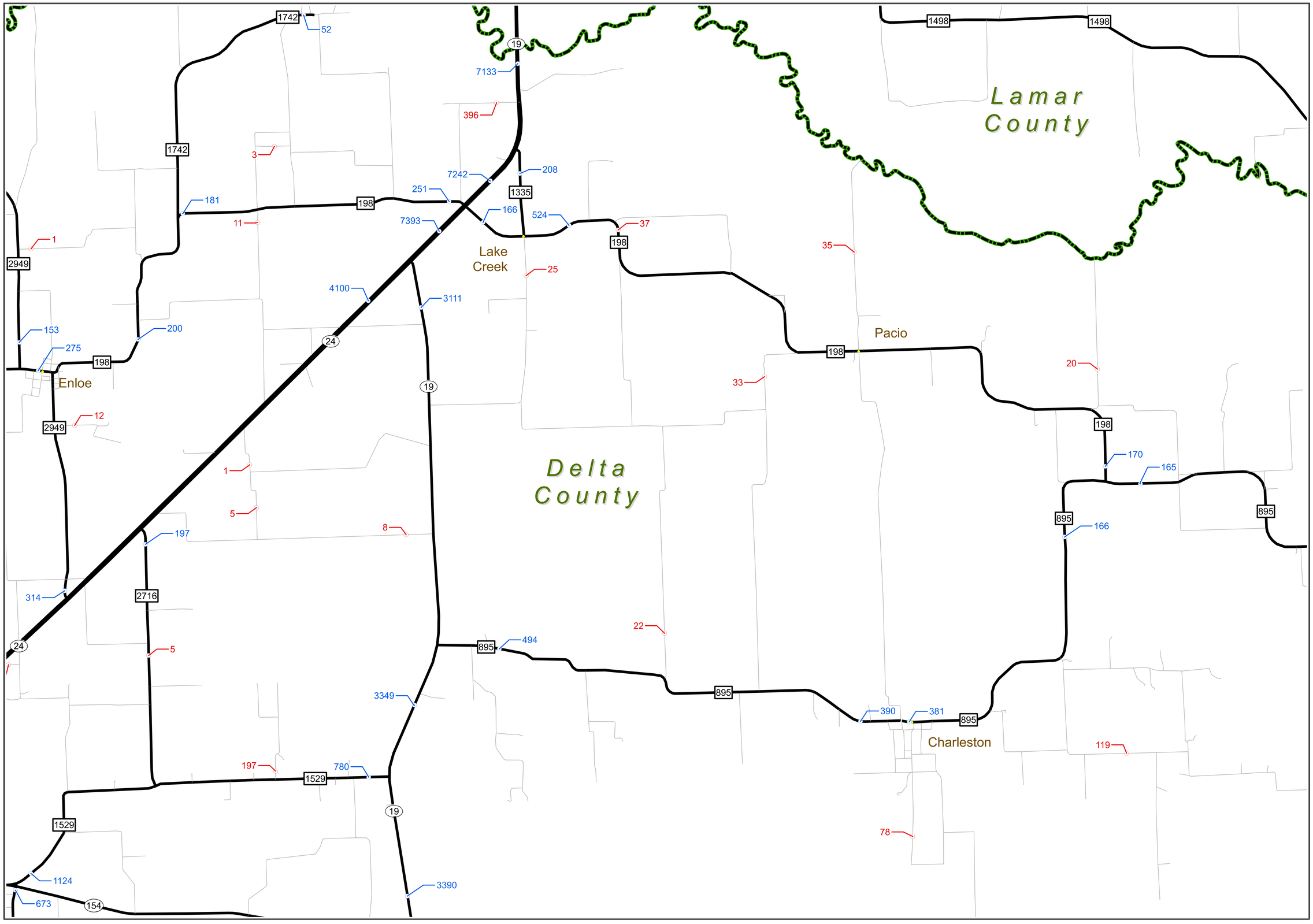

Towns, Streets, BF, BI, BS, BU, FM, FS, IH, PR, RE, RM, RR, RS, SH, SL, SS, UA, UP, US, Lake, Cities, District, County

COPYRIGHT 2014 by the Texas Department of Transportation.
All rights reserved

NOTICE: This map has been prepared for use within the Texas Department of Transportation. Accuracy is limited to the validity of availability data.

NOTICE: Volumes shown in red are 24-hour unadjusted axle counts.divided by 2. Traffic volumes are not adjusted for trucks or seasonal variation.

2013 PARIS URBAN MAP

PREPARED BY THE

Texas Department of Transportation
Transportation Planning and Programming Division

IN COOPERATION WITH THE

U.S. Department of Transportation

N

Texas Department of Transportation

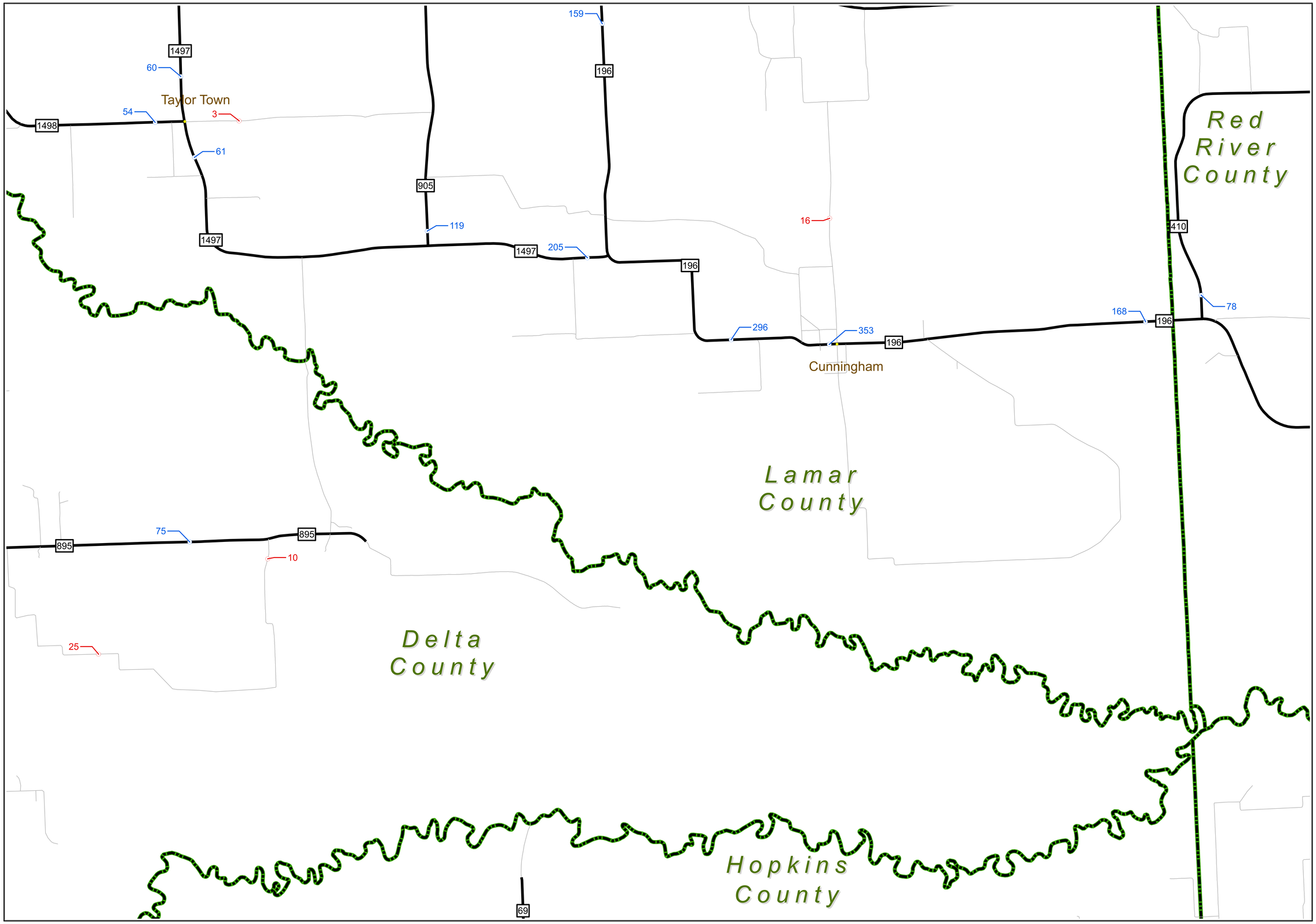

Towns
Streets
BF
BI
BS
BU
FM
FS
IH
PR
RE
RM
RR
RS
SH
SL
SS
UA
UP
US
Lake
Cities
District
County

COPYRIGHT 2014 by the Texas Department of Transportation.
All rights reserved

NOTICE: This map has been prepared for use within the Texas Department of Transportation. Accuracy is limited to the validity of availability data.

NOTICE: Volumes shown in red are 24-hour unadjusted axle counts.divided by 2. Traffic volumes are not adjusted for trucks or seasonal variation.

2013 PARIS URBAN MAP

PREPARED BY THE
Texas Department of Transportation
Transportation Planning and Programming Division
IN COOPERATION WITH THE
U.S. Department of Transportation

N

Texas Department of Transportation

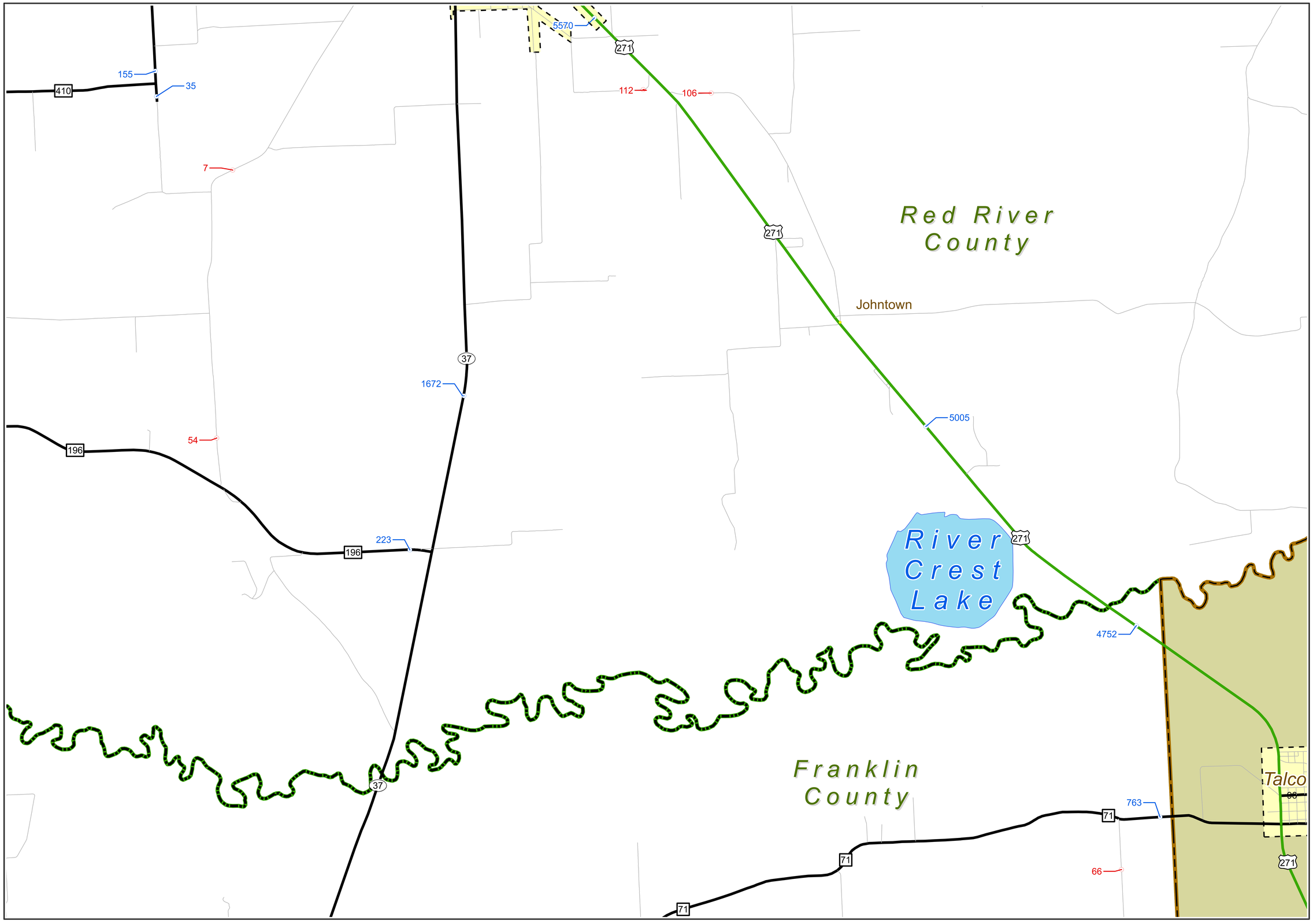

Towns
Streets
BF
BI
BS
BU
FM
FS
IH
PR
RE
RM
RR
RS
SH
SL
SS
UA
UP
US
Lake
Cities
District
County

COPYRIGHT 2014 by the Texas Department of Transportation.
All rights reserved

NOTICE: This map has been prepared for use within the Texas Department of Transportation. Accuracy is limited to the validity of availability data.

NOTICE: Volumes shown in red are 24-hour unadjusted axle counts.divided by 2. Traffic volumes are not adjusted for trucks or seasonal variation.

2013 PARIS URBAN MAP

PREPARED BY THE
Texas Department of Transportation
Transportation Planning and Programming Division
IN COOPERATION WITH THE
U.S. Department of Transportation

N

Texas Department of Transportation

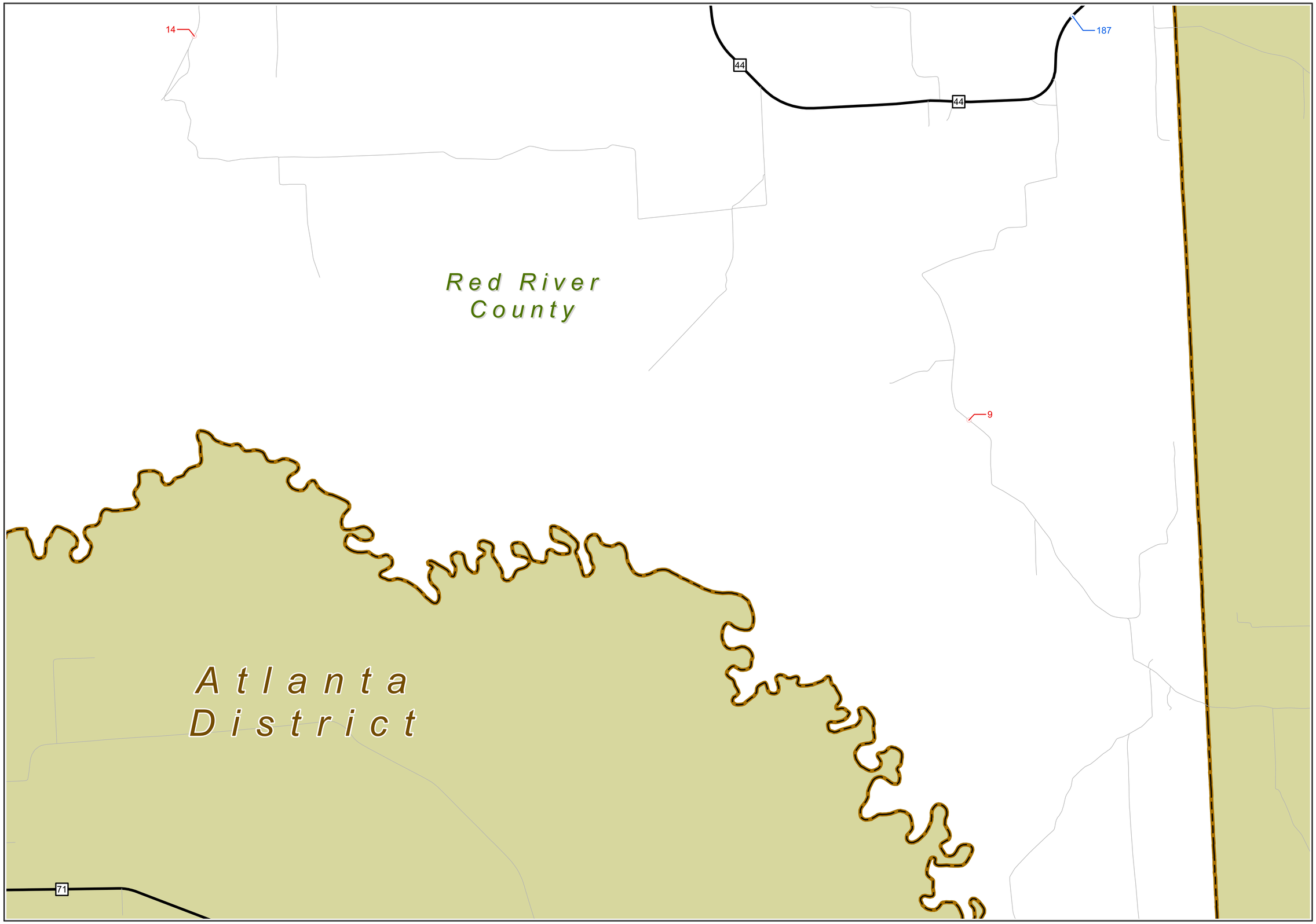

Towns
Streets
BF
BI
BS
BU
FM
FS
IH
PR
RE
RM
RR
RS
SH
SL
SS
UA
UP
US
Lake
Cities
District
County

COPYRIGHT 2014 by the Texas Department of Transportation.
All rights reserved

NOTICE: This map has been prepared for use within the Texas Department of Transportation. Accuracy is limited to the validity of availability data.

NOTICE: Volumes shown in red are 24-hour unadjusted axle counts.divided by 2. Traffic volumes are not adjusted for trucks or seasonal variation.

2013 PARIS URBAN MAP

PREPARED BY THE

Texas Department of Transportation
Transportation Planning and Programming Division

IN COOPERATION WITH THE

U.S. Department of Transportation

N

Texas Department of Transportation

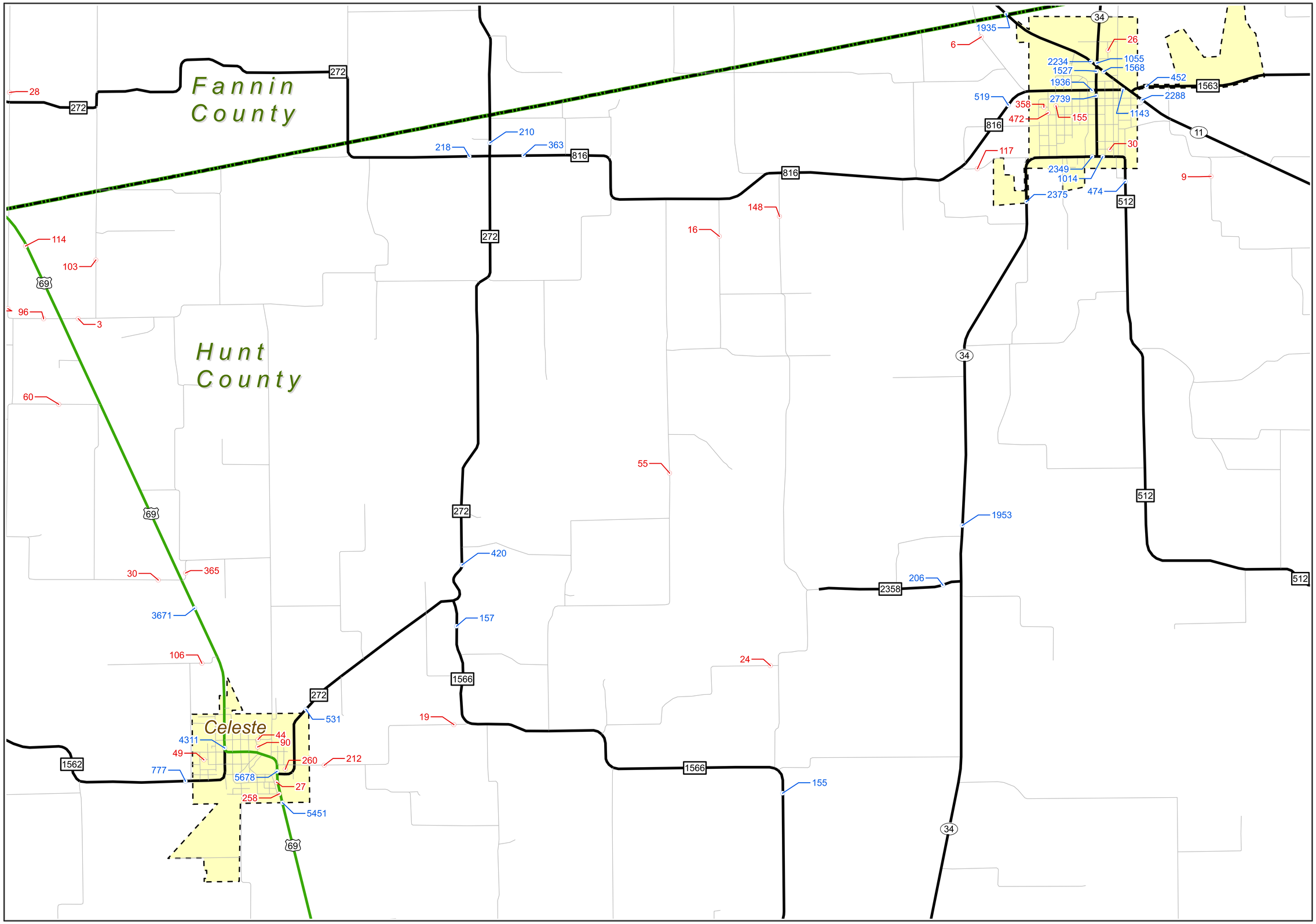

Towns, Streets, BF, BI, BS, BU, FM, FS, IH, PR, RE, RM, RR, RS, SH, SL, SS, UA, UP, US, Lake, Cities, District, County

COPYRIGHT 2014 by the Texas Department of Transportation.
All rights reserved

NOTICE: This map has been prepared for use within the Texas Department of Transportation. Accuracy is limited to the validity of availability data.

NOTICE: Volumes shown in red are 24-hour unadjusted axle counts.divided by 2. Traffic volumes are not adjusted for trucks or seasonal variation.

2013 PARIS URBAN MAP

PREPARED BY THE

Texas Department of Transportation
Transportation Planning and Programming Division

IN COOPERATION WITH THE

U.S. Department of Transportation

N

Texas Department of Transportation

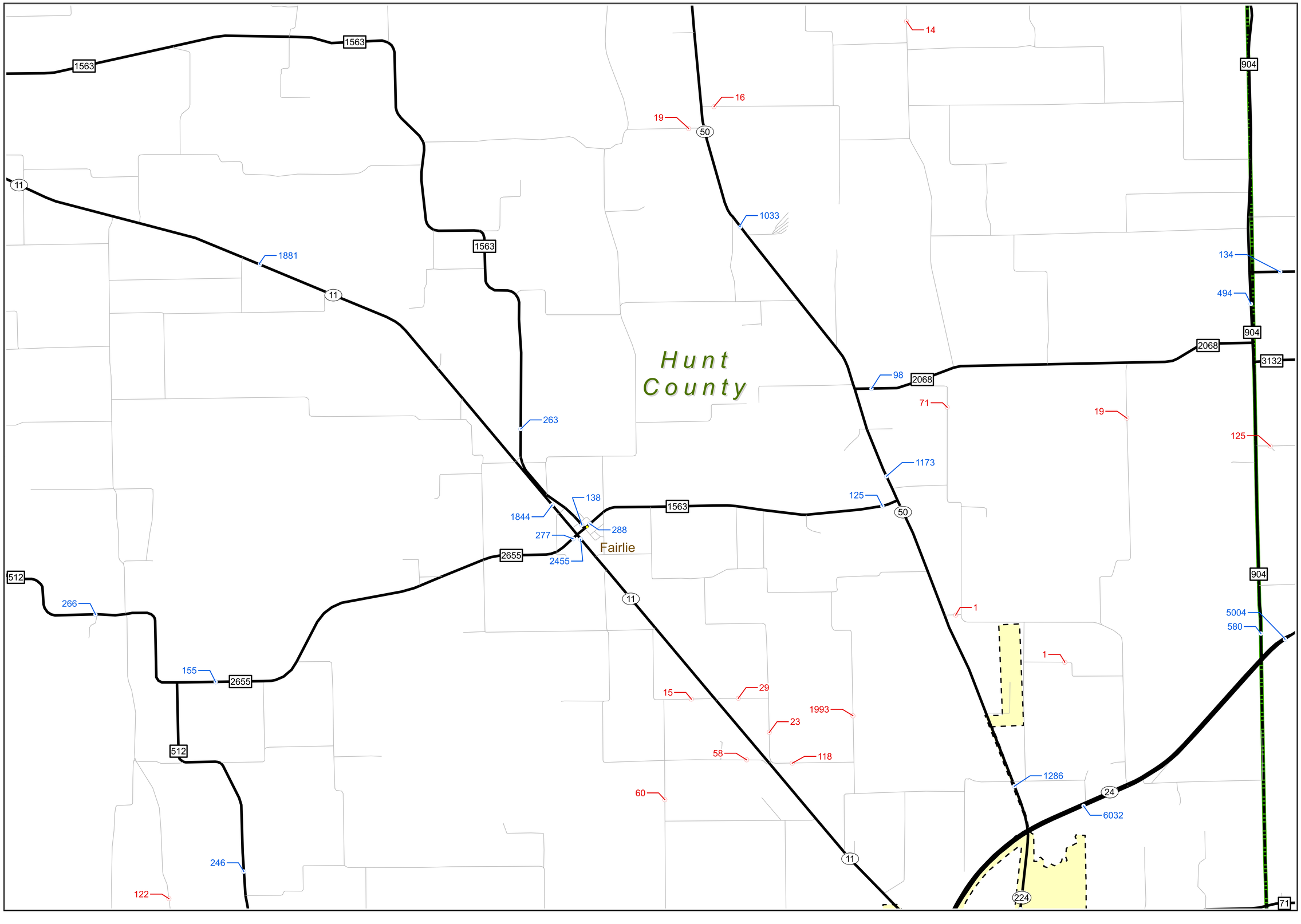

Towns
Streets
BF
BI
BS
BU
FM
FS
IH
PR
RE
RM
RR
RS
SH
SL
SS
UA
UP
US
Lake
Cities
District
County

COPYRIGHT 2014 by the Texas Department of Transportation.
All rights reserved

NOTICE: This map has been prepared for use within the Texas Department of Transportation. Accuracy is limited to the validity of availability data.

NOTICE: Volumes shown in red are 24-hour unadjusted axle counts.divided by 2. Traffic volumes are not adjusted for trucks or seasonal variation.

2013 PARIS URBAN MAP

PREPARED BY THE

Texas Department of Transportation
Transportation Planning and Programming Division

IN COOPERATION WITH THE

U.S. Department of Transportation

N

Texas Department of Transportation

SHEET 56 OF 87 URBAN SHEETS

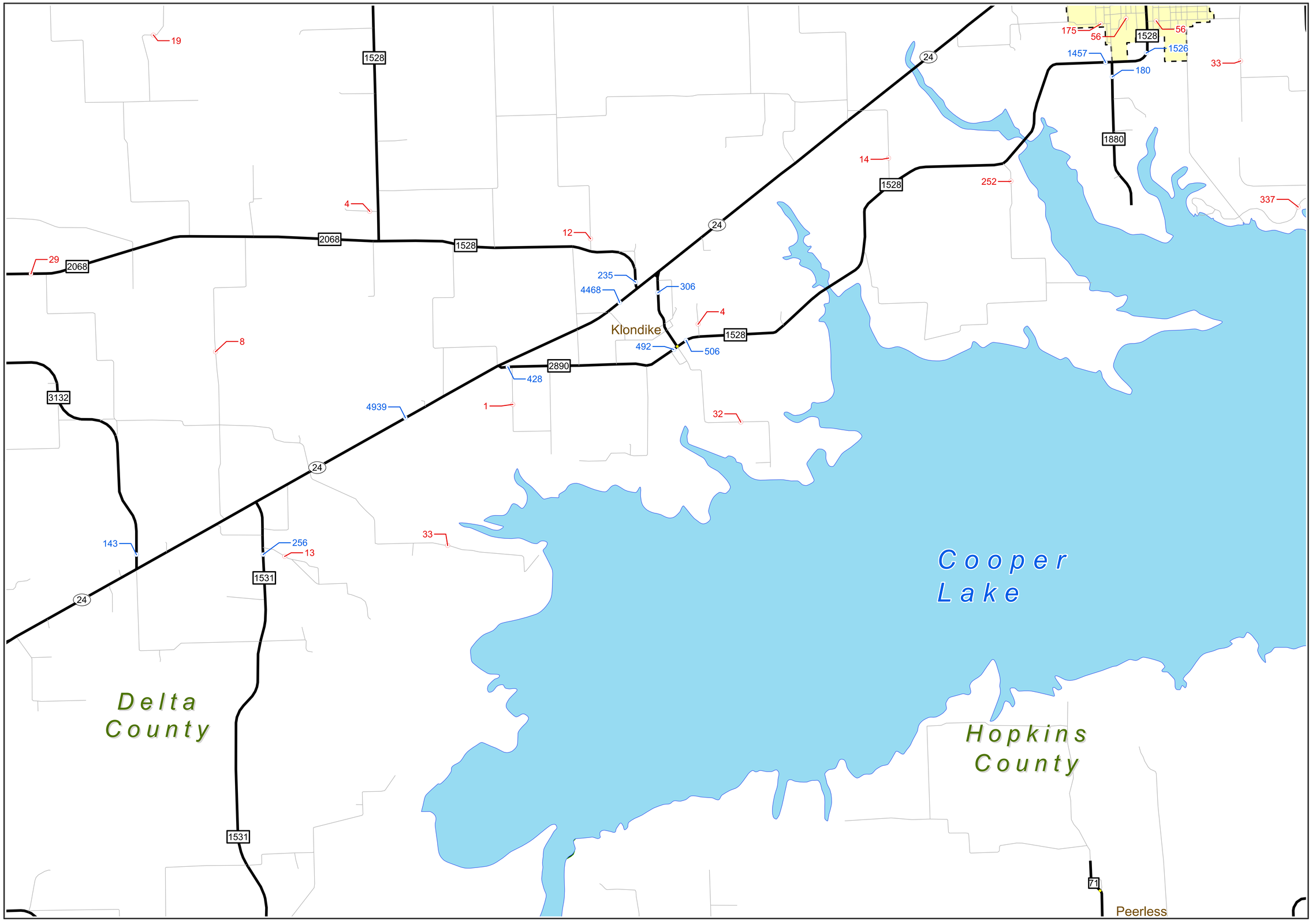

Towns — FS — SH — Cities
Streets — IH — SL — District
BF — PR — SS — County
BI — RE — UA
BS — RM — UP
BU — RR — US
FM — RS — Lake

COPYRIGHT 2014 by the Texas Department of Transportation.
All rights reserved

NOTICE: This map has been prepared for use within the Texas Department of Transportation. Accuracy is limited to the validity of availability data.

NOTICE: Volumes shown in red are 24-hour unadjusted axle counts.divided by 2. Traffic volumes are not adjusted for trucks or seasonal variation.

2013 PARIS URBAN MAP

PREPARED BY THE
Texas Department of Transportation
Transportation Planning and Programming Division
IN COOPERATION WITH THE
U.S. Department of Transportation

N

Texas Department of Transportation

SHEET 57 OF 87 URBAN SHEETS

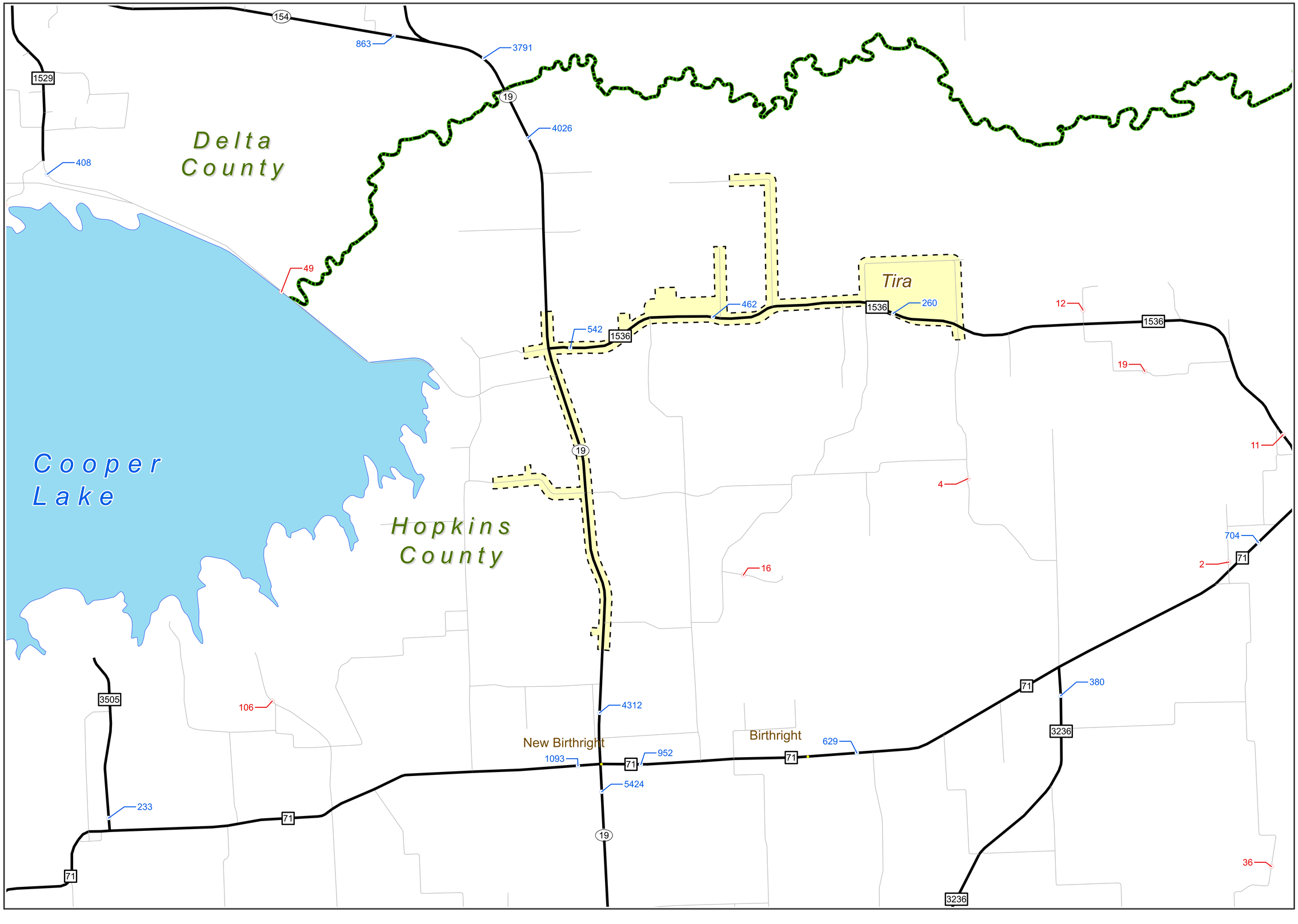

Towns
Streets
BF
BI
BS
BU
FM
FS
IH
PR
RE
RM
RR
RS
SH
SL
SS
UA
UP
US
Lake
Cities
District
County

COPYRIGHT 2014 by the Texas Department of Transportation.
All rights reserved

NOTICE: This map has been prepared for use within the Texas Department of Transportation. Accuracy is limited to the validity of availability data.

NOTICE: Volumes shown in red are 24-hour unadjusted axle counts.divided by 2. Traffic volumes are not adjusted for trucks or seasonal variation.

2013 PARIS URBAN MAP

PREPARED BY THE
Texas Department of Transportation
Transportation Planning and Programming Division
IN COOPERATION WITH THE
U.S. Department of Transportation

N

Texas Department of Transportation

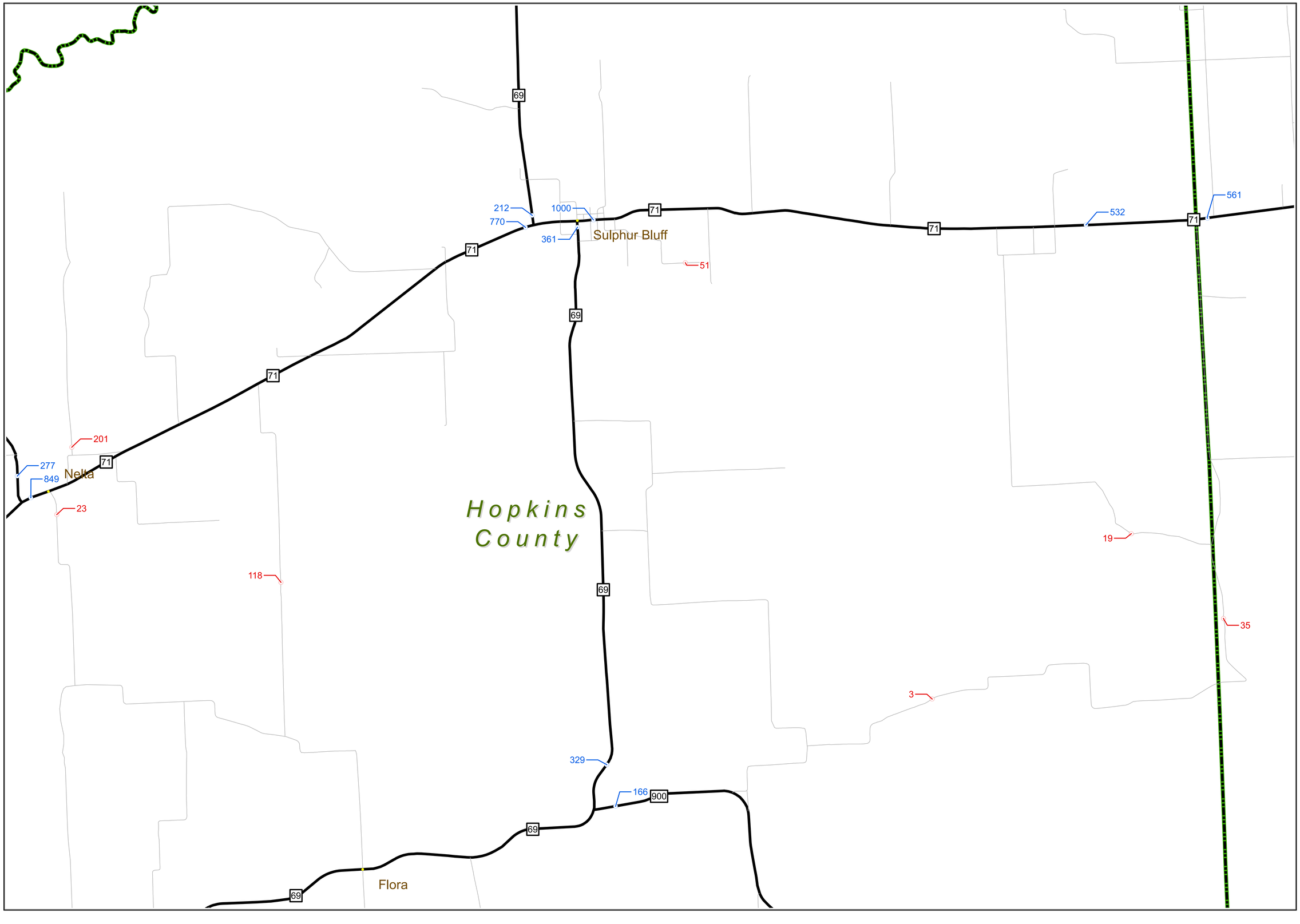

Towns
Streets
BF
BI
BS
BU
FM
FS
IH
PR
RE
RM
RR
RS
SH
SL
SS
UA
UP
US
Lake
Cities
District
County

COPYRIGHT 2014 by the Texas Department of Transportation.
All rights reserved

NOTICE: This map has been prepared for use within the Texas Department of Transportation. Accuracy is limited to the validity of availability data.

NOTICE: Volumes shown in red are 24-hour unadjusted axle counts.divided by 2. Traffic volumes are not adjusted for trucks or seasonal variation.

2013 PARIS URBAN MAP

PREPARED BY THE
Texas Department of Transportation
Transportation Planning and Programming Division
IN COOPERATION WITH THE
U.S. Department of Transportation

N

Texas Department of Transportation

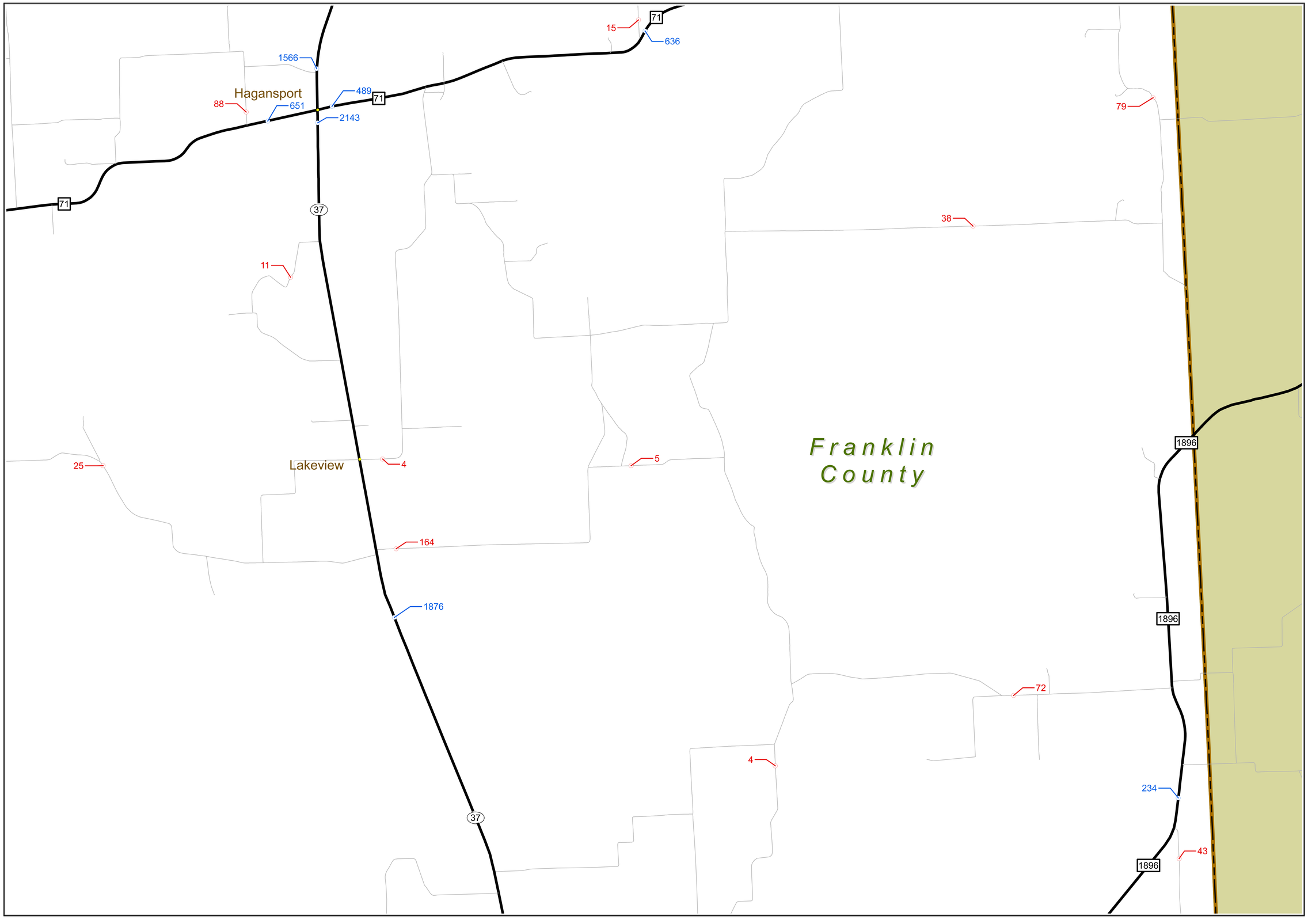

Towns
Streets
BF
BI
BS
BU
FM
FS
IH
PR
RE
RM
RR
RS
SH
SL
SS
UA
UP
US
Lake
Cities
District
County

COPYRIGHT 2014 by the Texas Department of Transportation.
All rights reserved

NOTICE: This map has been prepared for use within the Texas Department of Transportation. Accuracy is limited to the validity of availability data.

NOTICE: Volumes shown in red are 24-hour unadjusted axle counts.divided by 2. Traffic volumes are not adjusted for trucks or seasonal variation.

2013 PARIS URBAN MAP

PREPARED BY THE

Texas Department of Transportation
Transportation Planning and Programming Division

IN COOPERATION WITH THE

U.S. Department of Transportation

N

Texas Department of Transportation

SHEET 60 OF 87 URBAN SHEETS

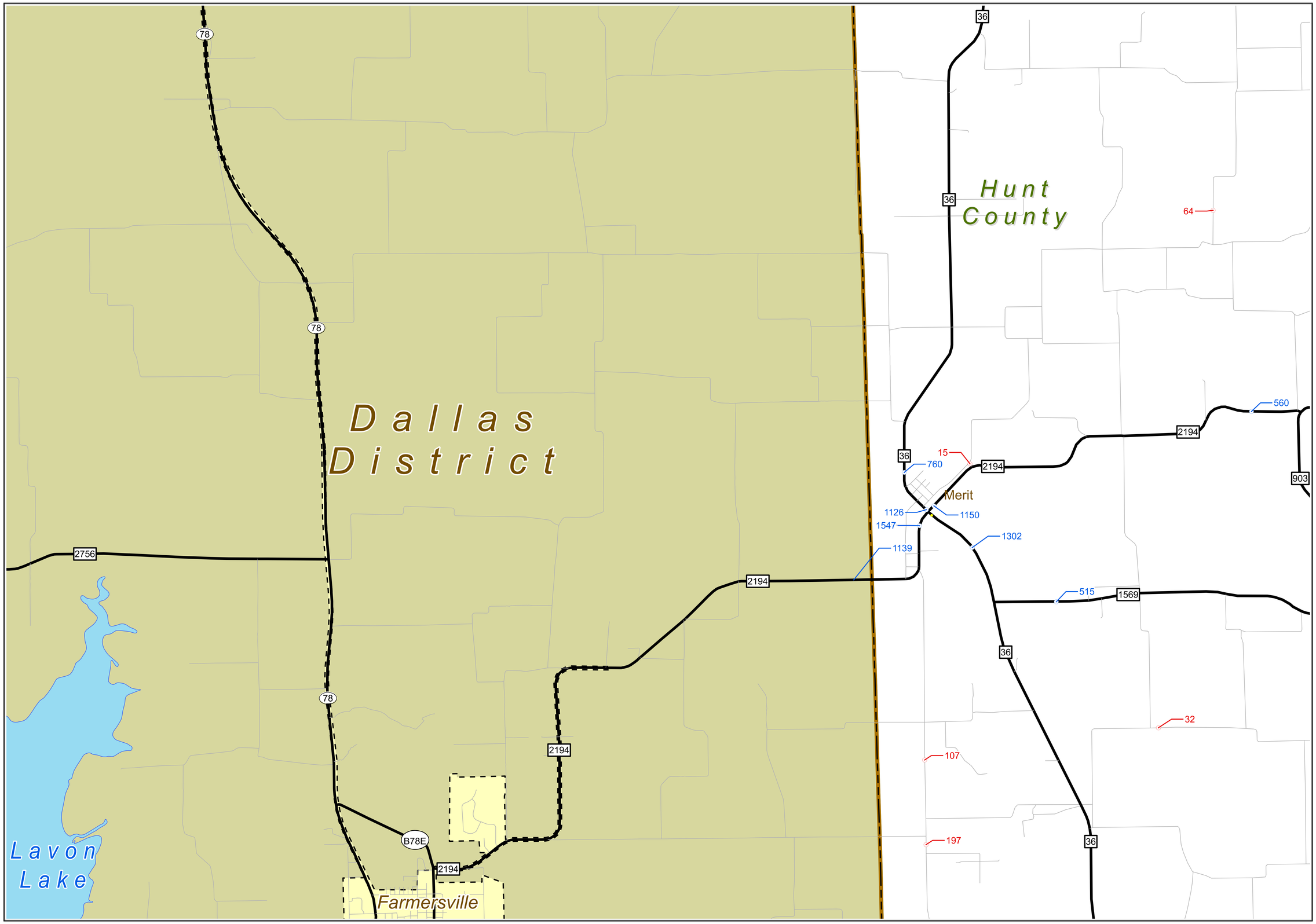

Towns	FS	SH	Cities
Streets	IH	SL	District
BF	PR	SS	County
BI	RE	UA	
BS	RM	UP	
BU	RR	US	
FM	RS	Lake	

COPYRIGHT 2014 by the Texas Department of Transportation.
All rights reserved

NOTICE: This map has been prepared for use within the Texas Department of Transportation. Accuracy is limited to the validity of availability data.

NOTICE: Volumes shown in red are 24-hour unadjusted axle counts.divided by 2. Traffic volumes are not adjusted for trucks or seasonal variation.

2013 PARIS URBAN MAP

PREPARED BY THE

Texas Department of Transportation
Transportation Planning and Programming Division

IN COOPERATION WITH THE

U.S. Department of Transportation

N

Texas Department of Transportation

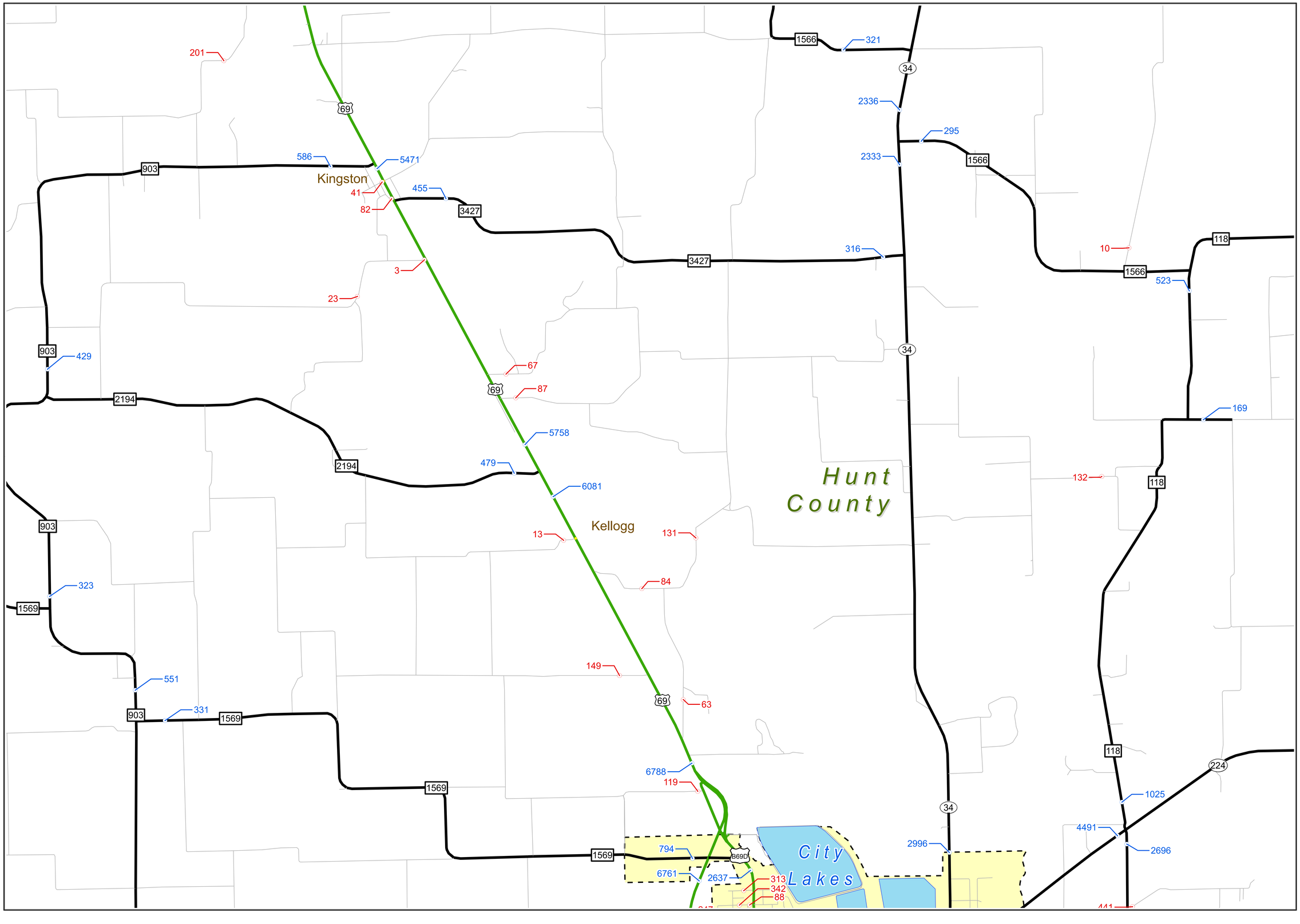

Towns — FS — SH — Cities
Streets — IH — SL — District
BF — PR — SS — County
BI — RE — UA
BS — RM — UP
BU — RR — US
FM — RS — Lake

COPYRIGHT 2014 by the Texas Department of Transportation.
All rights reserved

NOTICE: This map has been prepared for use within the Texas Department of Transportation. Accuracy is limited to the validity of availability data.

NOTICE: Volumes shown in red are 24-hour unadjusted axle counts.divided by 2. Traffic volumes are not adjusted for trucks or seasonal variation.

2013 PARIS URBAN MAP

PREPARED BY THE

Texas Department of Transportation
Transportation Planning and Programming Division

IN COOPERATION WITH THE

U.S. Department of Transportation

N

Texas Department of Transportation

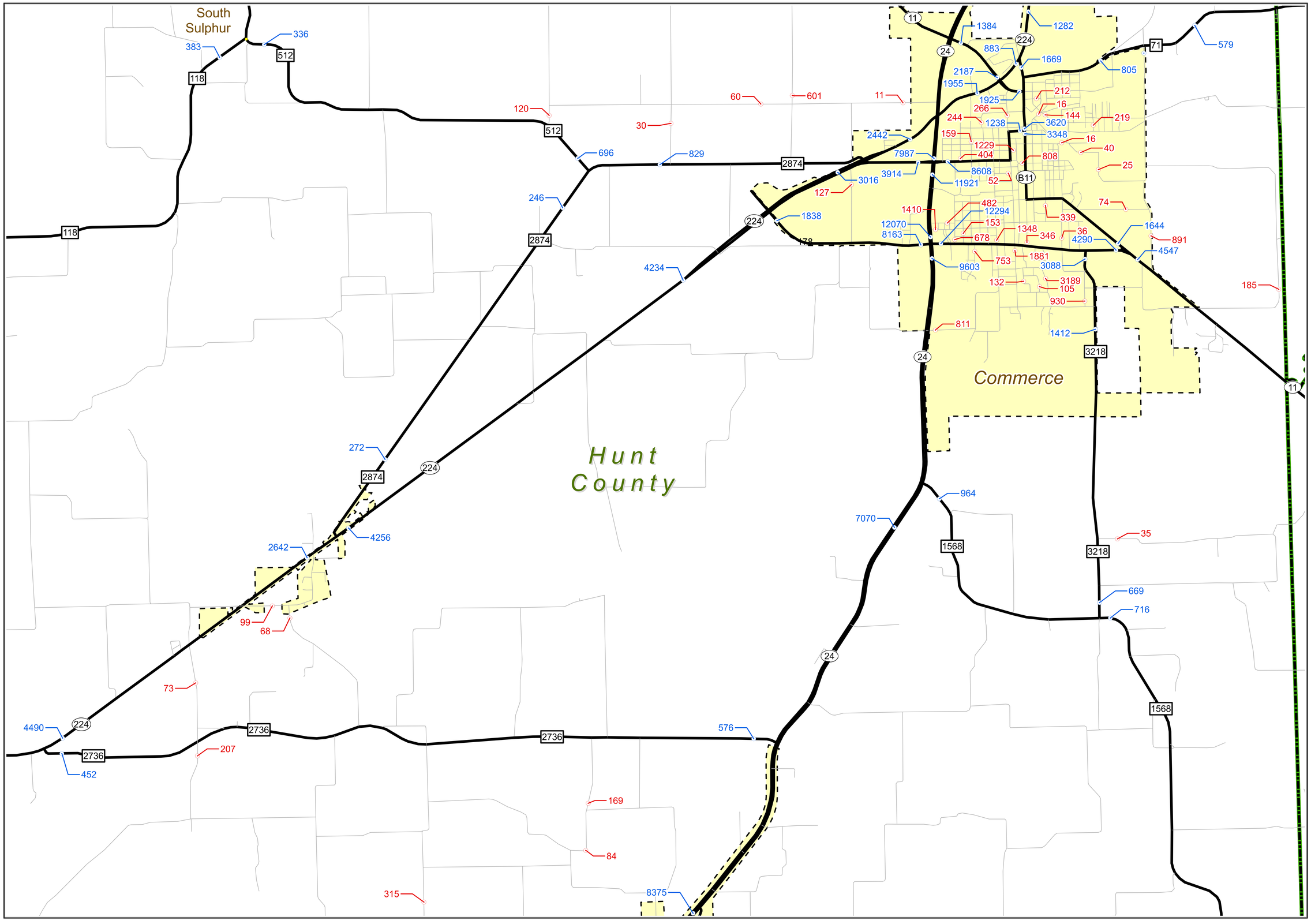

Towns — Streets — BF — BI — BS — BU — FM — FS — IH — PR — RE — RM — RR — RS — SH — SL — SS — UA — UP — US — Lake — Cities — District — County

COPYRIGHT 2014 by the Texas Department of Transportation. All rights reserved

NOTICE: This map has been prepared for use within the Texas Department of Transportation. Accuracy is limited to the validity of availability data.

NOTICE: Volumes shown in red are 24-hour unadjusted axle counts.divided by 2. Traffic volumes are not adjusted for trucks or seasonal variation.

2013 PARIS URBAN MAP

PREPARED BY THE

Texas Department of Transportation

Transportation Planning and Programming Division

IN COOPERATION WITH THE

U.S. Department of Transportation

N

Texas Department of Transportation

SHEET 63 OF 87 URBAN SHEETS

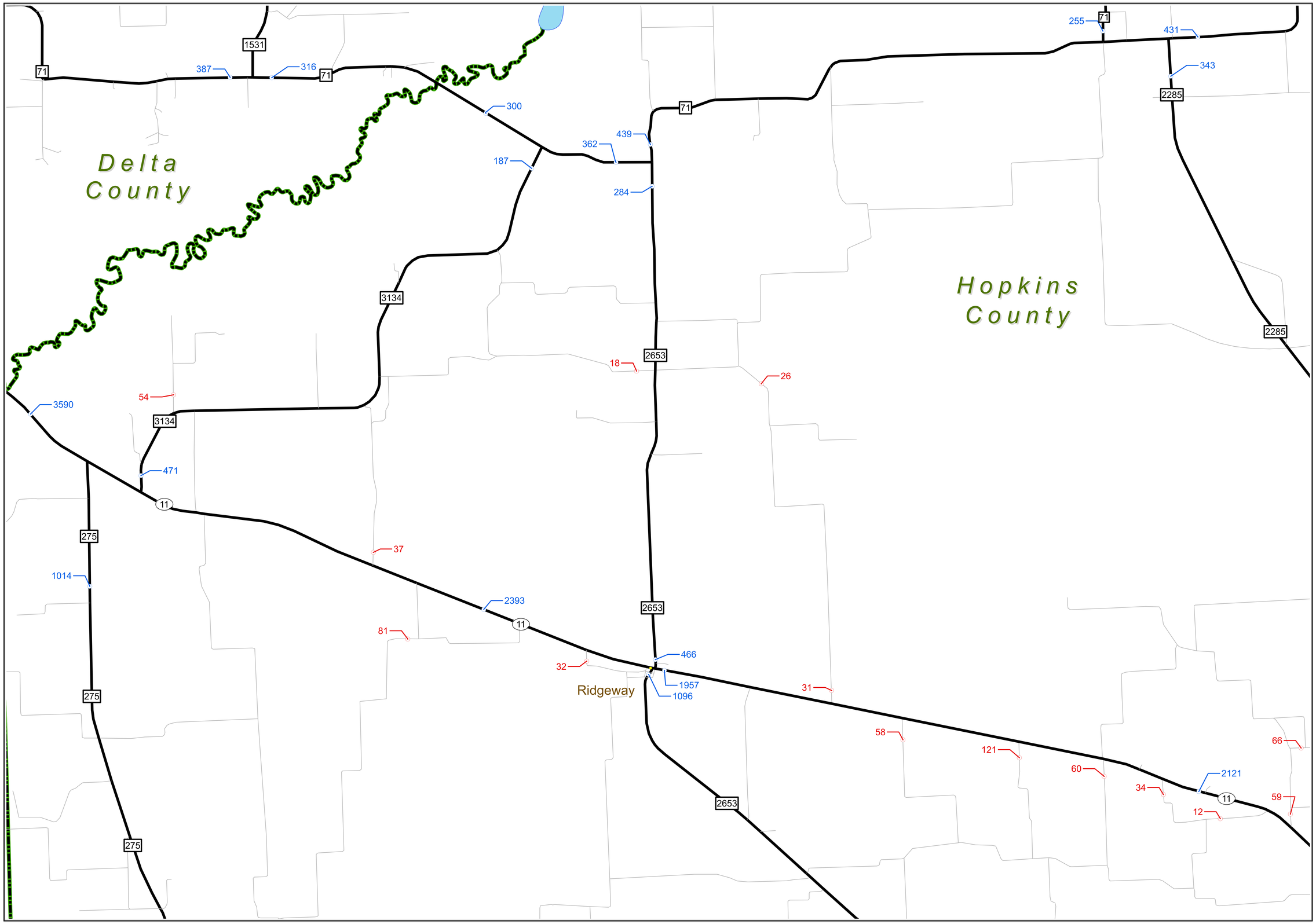

Towns
Streets
BF
BI
BS
BU
FM
FS
IH
PR
RE
RM
RR
RS
SH
SL
SS
UA
UP
US
Lake
Cities
District
County

COPYRIGHT 2014 by the Texas Department of Transportation.
All rights reserved

NOTICE: This map has been prepared for use within the Texas Department of Transportation. Accuracy is limited to the validity of availability data.

NOTICE: Volumes shown in red are 24-hour unadjusted axle counts.divided by 2. Traffic volumes are not adjusted for trucks or seasonal variation.

2013 PARIS URBAN MAP

PREPARED BY THE
Texas Department of Transportation
Transportation Planning and Programming Division
IN COOPERATION WITH THE
U.S. Department of Transportation

N

Texas Department of Transportation

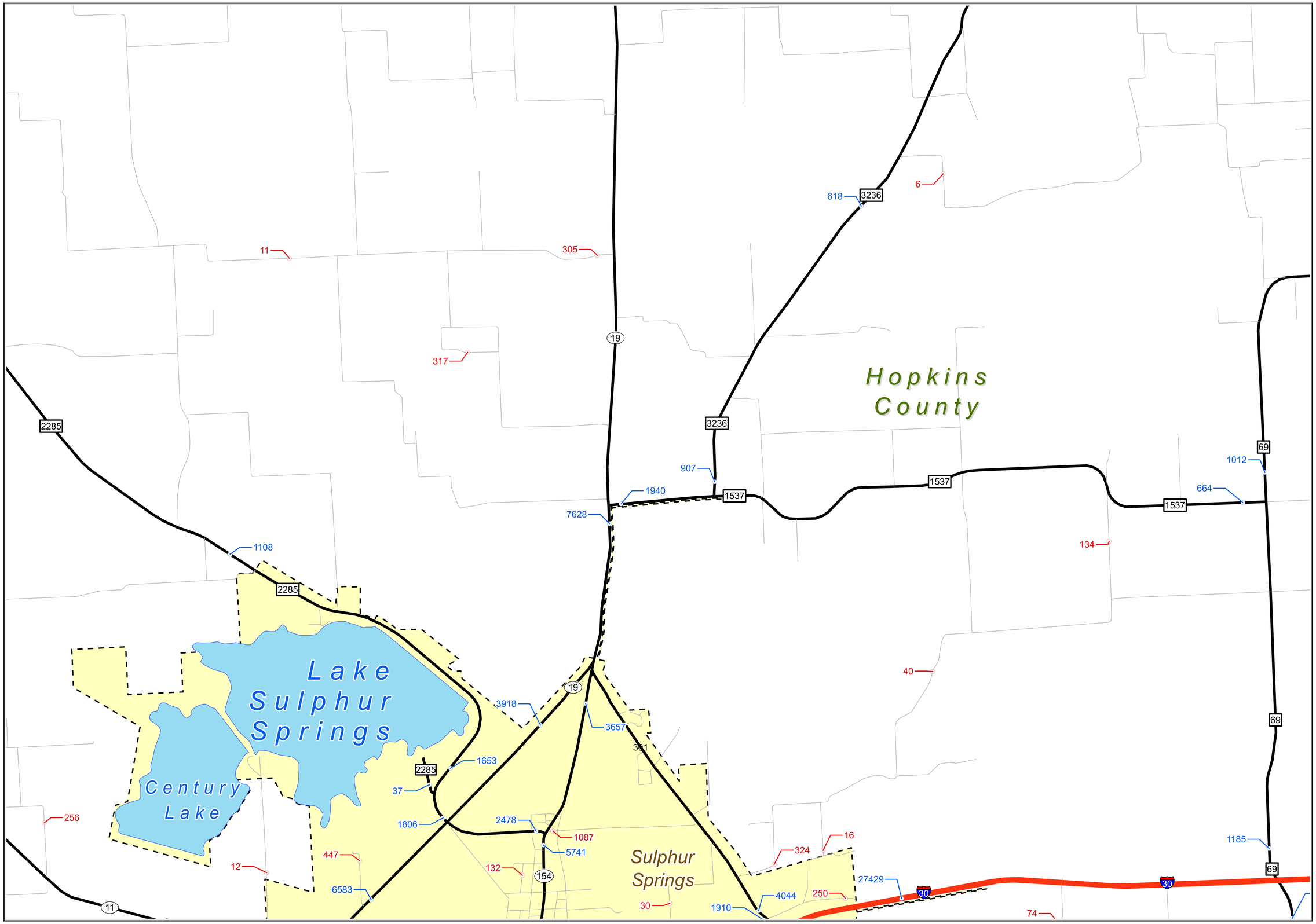

Towns — FS — SH — Cities
Streets — IH — SL — District
BF — PR — SS — County
BI — RE — UA
BS — RM — UP
BU — RR — US
FM — RS — Lake

COPYRIGHT 2014 by the Texas Department of Transportation.
All rights reserved

NOTICE: This map has been prepared for use within the Texas Department of Transportation. Accuracy is limited to the validity of availability data.

NOTICE: Volumes shown in red are 24-hour unadjusted axle counts.divided by 2. Traffic volumes are not adjusted for trucks or seasonal variation.

2013 PARIS URBAN MAP

PREPARED BY THE
Texas Department of Transportation
Transportation Planning and Programming Division
IN COOPERATION WITH THE
U.S. Department of Transportation

N

Texas Department of Transportation

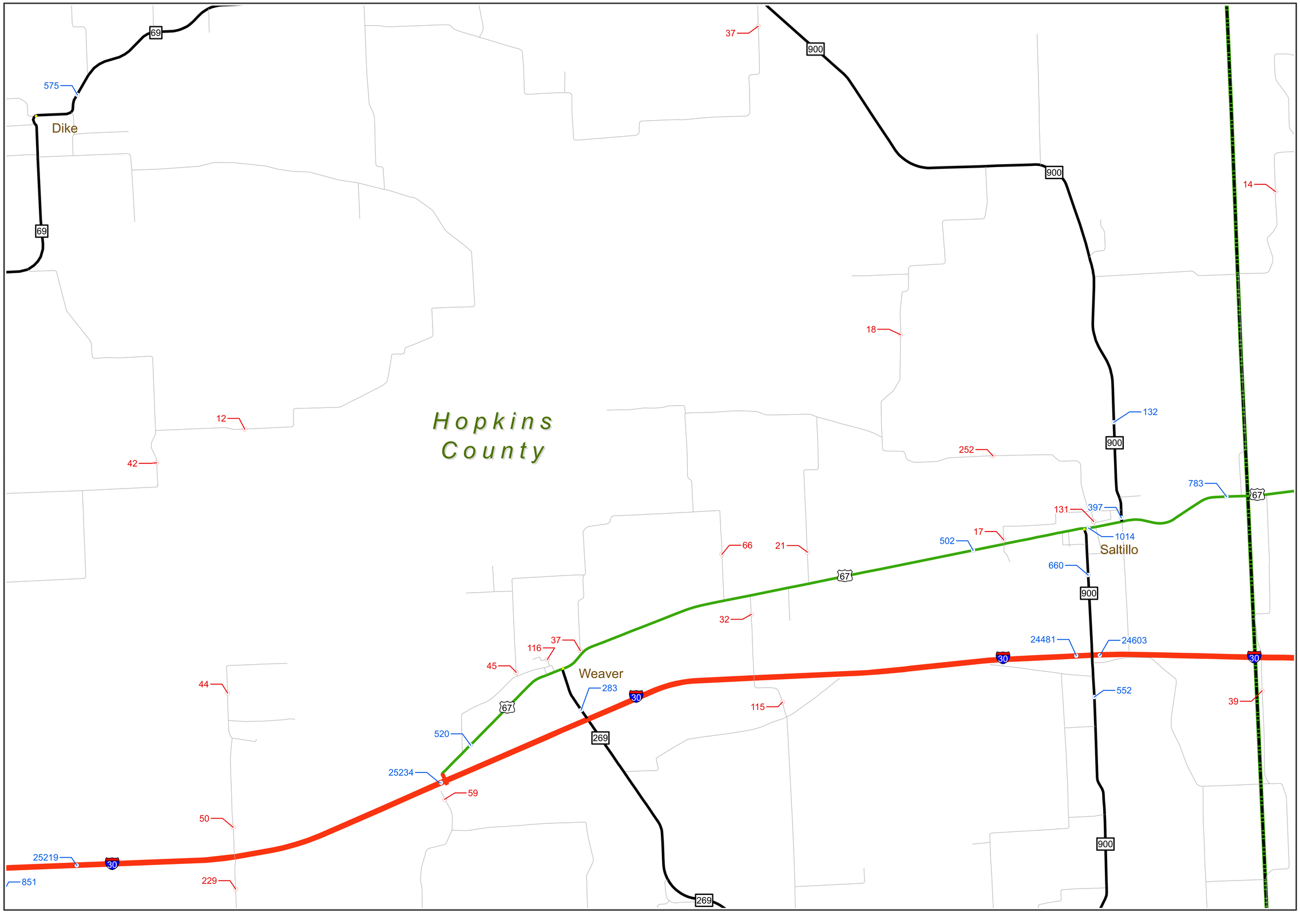

Towns — FS — SH — Cities
Streets — IH — SL — District
BF — PR — SS — County
BI — RE — UA
BS — RM — UP
BU — RR — US
FM — RS — Lake

COPYRIGHT 2014 by the Texas Department of Transportation. All rights reserved

NOTICE: This map has been prepared for use within the Texas Department of Transportation. Accuracy is limited to the validity of availability data.

NOTICE: Volumes shown in red are 24-hour unadjusted axle counts.divided by 2. Traffic volumes are not adjusted for trucks or seasonal variation.

2013 PARIS URBAN MAP

PREPARED BY THE

Texas Department of Transportation

Transportation Planning and Programming Division

IN COOPERATION WITH THE

U.S. Department of Transportation

N

Texas Department of Transportation

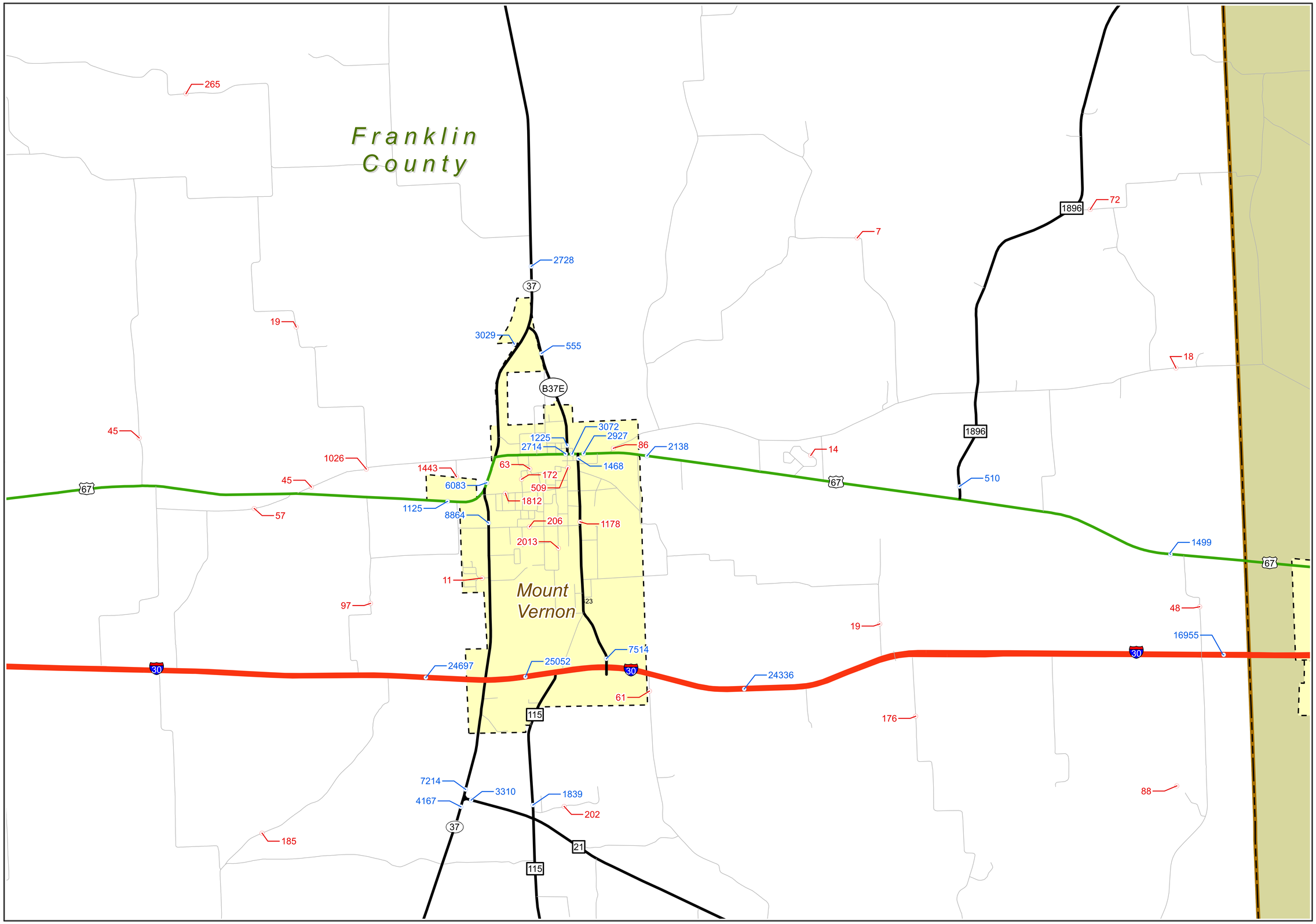

Towns
Streets
BF
BI
BS
BU
FM
FS
IH
PR
RE
RM
RR
RS
SH
SL
SS
UA
UP
US
Lake
Cities
District
County

COPYRIGHT 2014 by the Texas Department of Transportation.
All rights reserved

NOTICE: This map has been prepared for use within the Texas Department of Transportation. Accuracy is limited to the validity of availability data.

NOTICE: Volumes shown in red are 24-hour unadjusted axle counts.divided by 2. Traffic volumes are not adjusted for trucks or seasonal variation.

2013 PARIS URBAN MAP

PREPARED BY THE

Texas Department of Transportation
Transportation Planning and Programming Division

IN COOPERATION WITH THE

U.S. Department of Transportation

N

Texas Department of Transportation

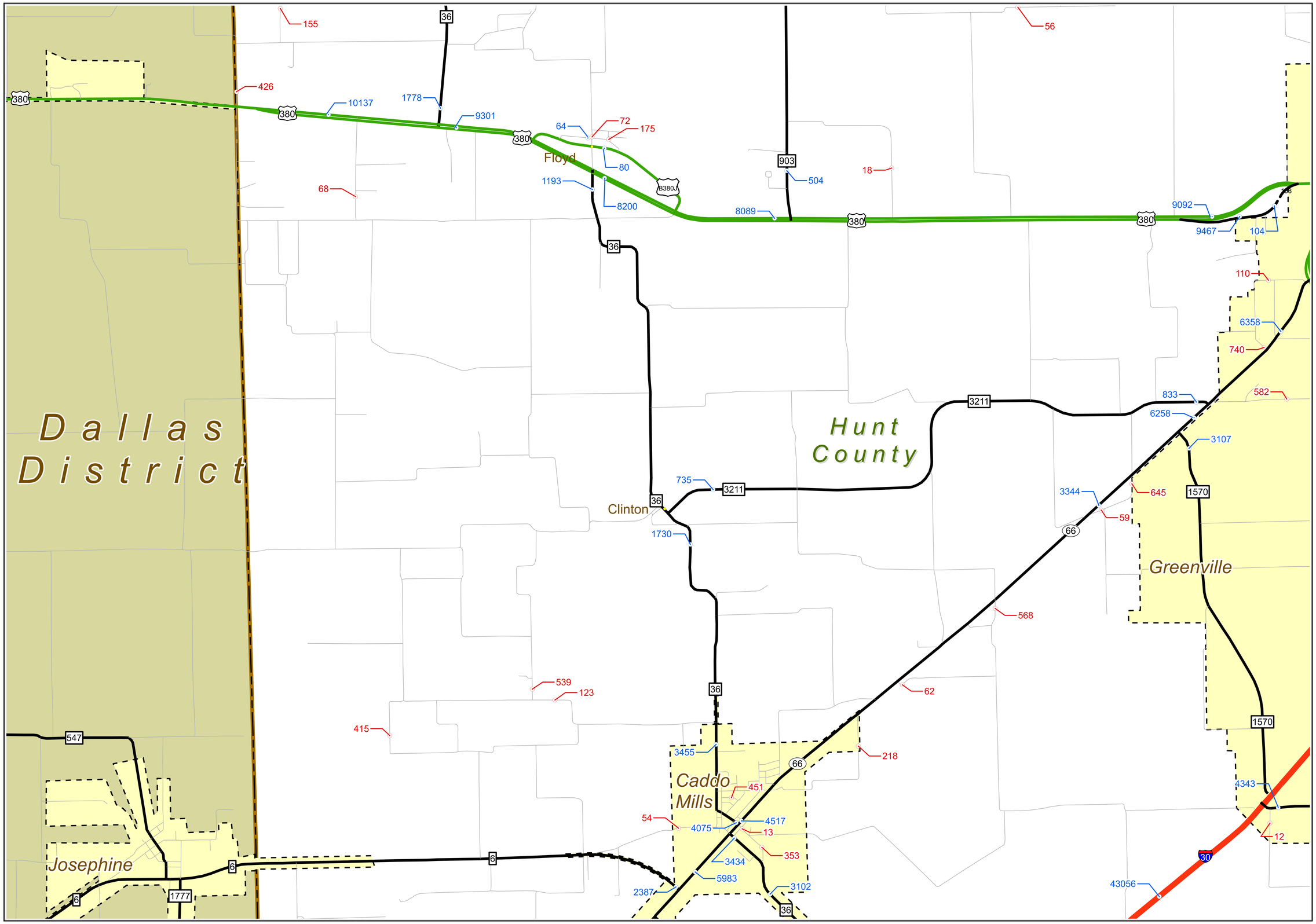

Towns, Streets, BF, BI, BS, BU, FM, FS, IH, PR, RE, RM, RR, RS, SH, SL, SS, UA, UP, US, Lake, Cities, District, County

COPYRIGHT 2014 by the Texas Department of Transportation. All rights reserved

NOTICE: This map has been prepared for use within the Texas Department of Transportation. Accuracy is limited to the validity of availability data.

NOTICE: Volumes shown in red are 24-hour unadjusted axle counts.divided by 2. Traffic volumes are not adjusted for trucks or seasonal variation.

2013 PARIS URBAN MAP

PREPARED BY THE

Texas Department of Transportation

Transportation Planning and Programming Division

IN COOPERATION WITH THE

U.S. Department of Transportation

N

Texas Department of Transportation

SHEET 68 OF 87 URBAN SHEETS

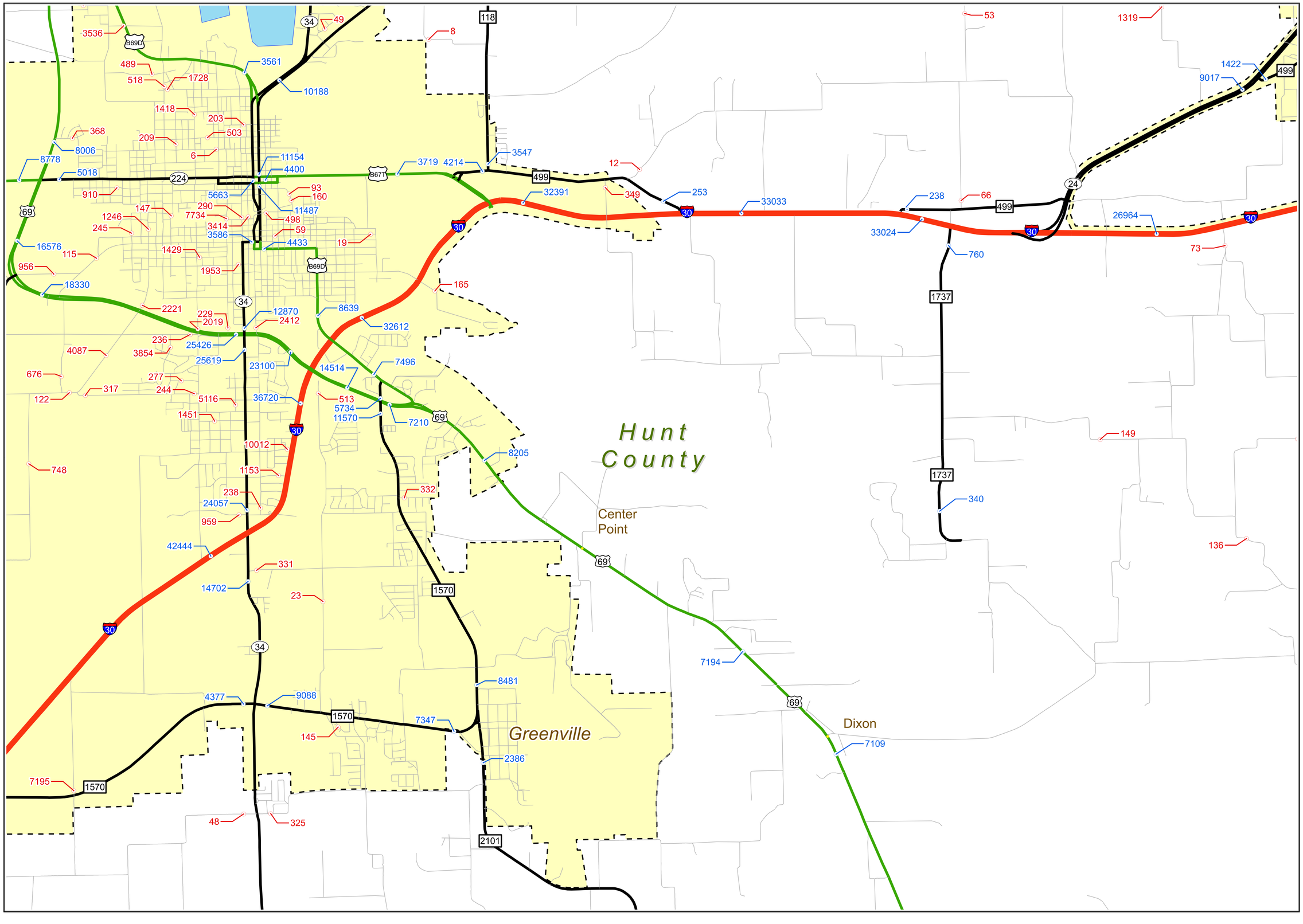

Towns — FS — SH — Cities
Streets — IH — SL — District
BF — PR — SS — County
BI — RE — UA
BS — RM — UP
BU — RR — US
FM — RS — Lake

COPYRIGHT 2014 by the Texas Department of Transportation.
All rights reserved

NOTICE: This map has been prepared for use within the Texas Department of Transportation. Accuracy is limited to the validity of availability data.

NOTICE: Volumes shown in red are 24-hour unadjusted axle counts.divided by 2. Traffic volumes are not adjusted for trucks or seasonal variation.

2013 PARIS URBAN MAP

PREPARED BY THE

Texas Department of Transportation
Transportation Planning and Programming Division

IN COOPERATION WITH THE

U.S. Department of Transportation

N

Texas Department of Transportation

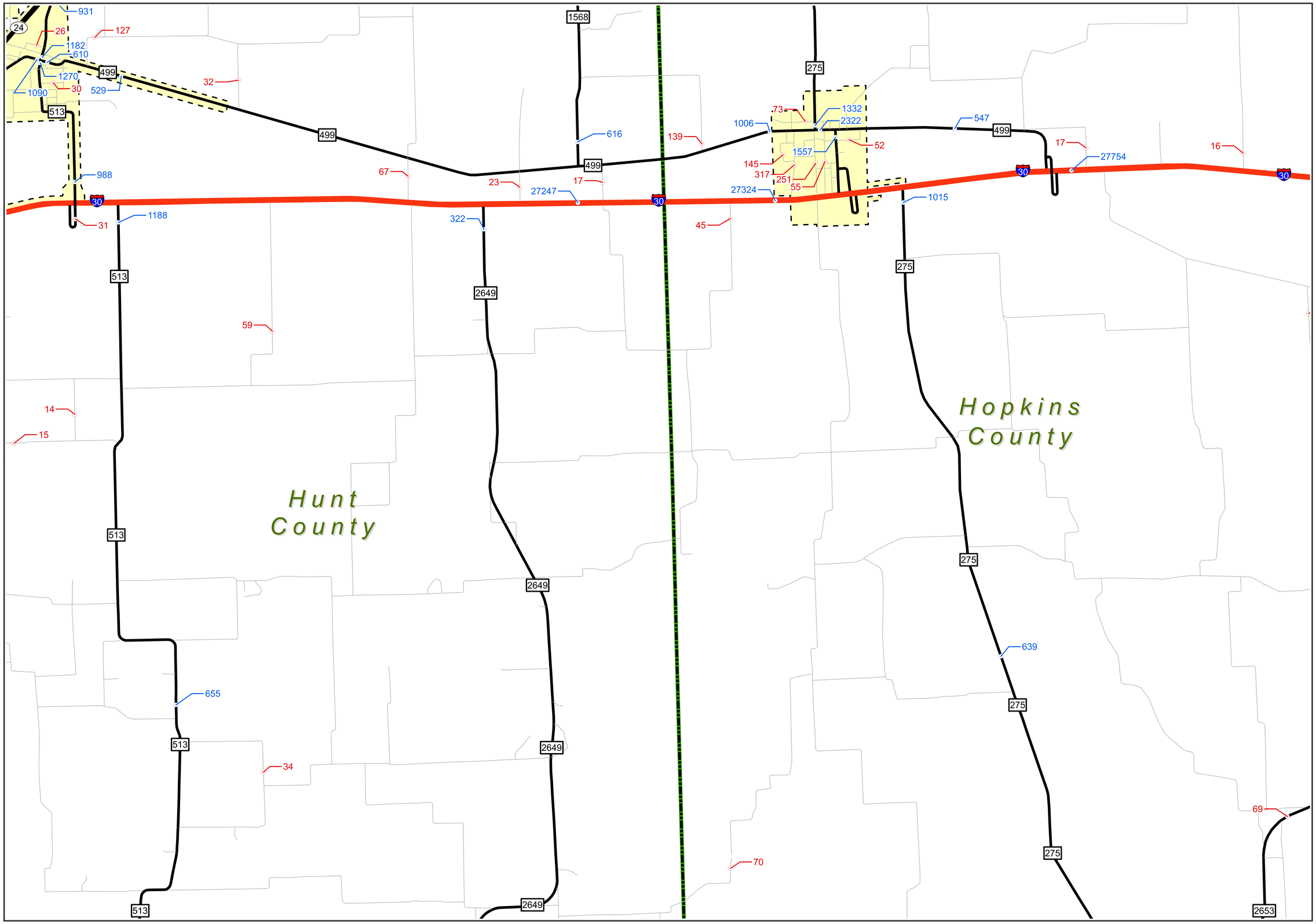

Towns
Streets
BF
BI
BS
BU
FM
FS
IH
PR
RE
RM
RR
RS
SH
SL
SS
UA
UP
US
Lake
Cities
District
County

COPYRIGHT 2014 by the Texas Department of Transportation.
All rights reserved

NOTICE: This map has been prepared for use within the Texas Department of Transportation. Accuracy is limited to the validity of availability data.

NOTICE: Volumes shown in red are 24-hour unadjusted axle counts.divided by 2. Traffic volumes are not adjusted for trucks or seasonal variation.

2013 PARIS URBAN MAP

PREPARED BY THE

Texas Department of Transportation
Transportation Planning and Programming Division

IN COOPERATION WITH THE

U.S. Department of Transportation

N

Texas Department of Transportation

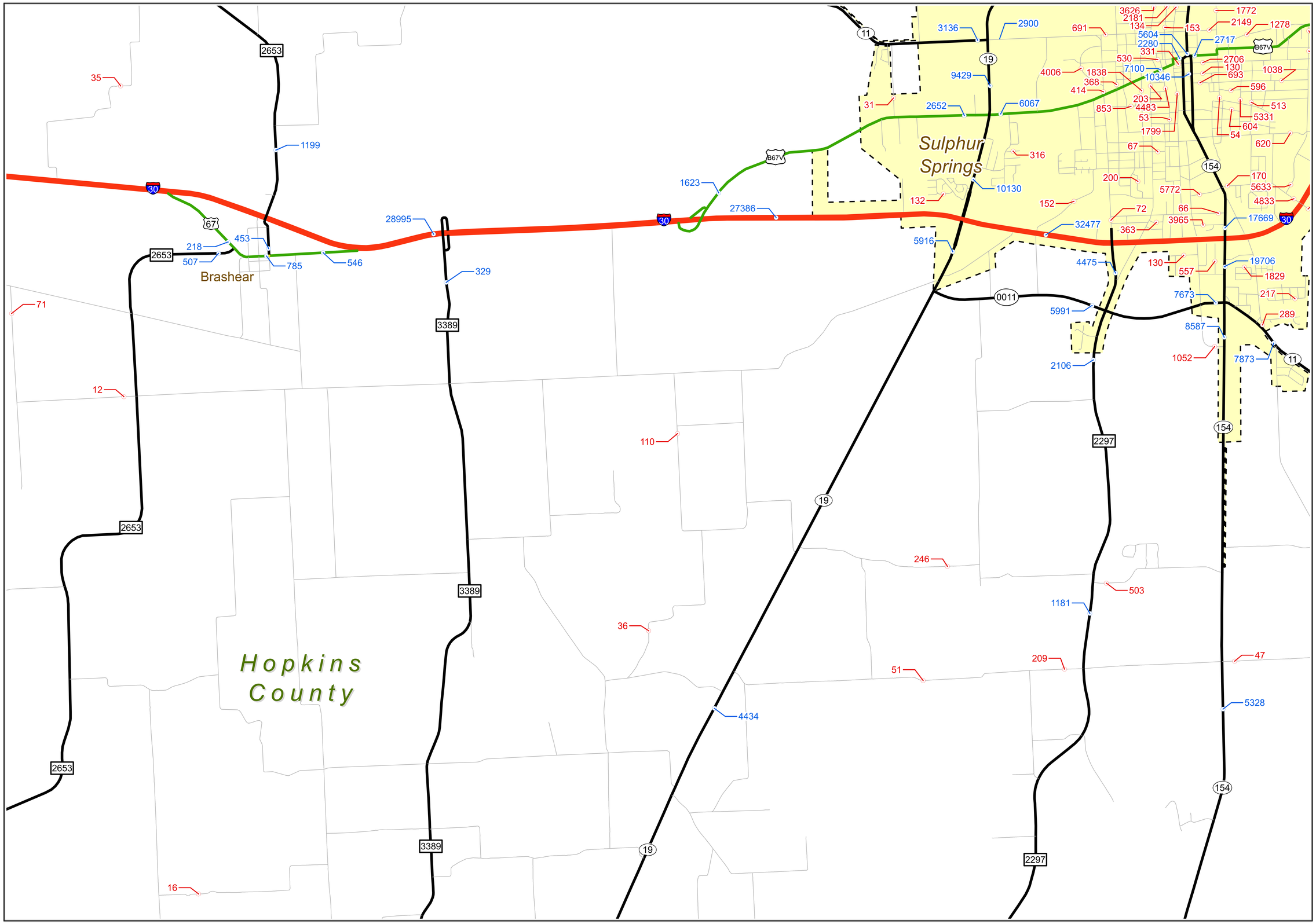

Towns	FS	SH	Cities
Streets	IH	SL	District
BF	PR	SS	County
BI	RE	UA	
BS	RM	UP	
BU	RR	US	
FM	RS	Lake	

COPYRIGHT 2014 by the Texas Department of Transportation.
All rights reserved

NOTICE: This map has been prepared for use within the Texas Department of Transportation. Accuracy is limited to the validity of availability data.

NOTICE: Volumes shown in red are 24-hour unadjusted axle counts.divided by 2. Traffic volumes are not adjusted for trucks or seasonal variation.

2013 PARIS URBAN MAP

PREPARED BY THE

Texas Department of Transportation
Transportation Planning and Programming Division

IN COOPERATION WITH THE

U.S. Department of Transportation

N

Texas Department of Transportation

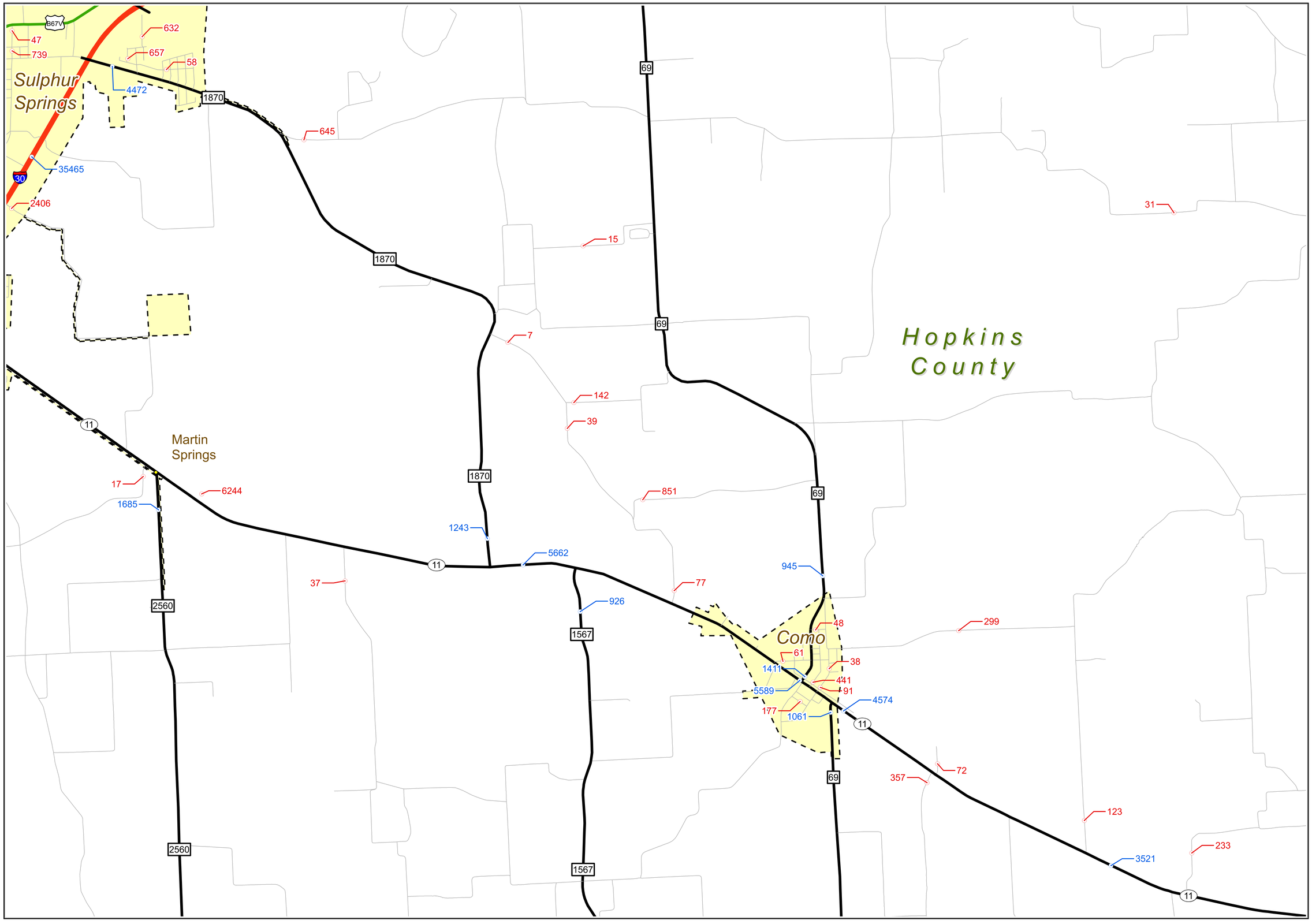

Towns — FS — SH — Cities
Streets — IH — SL — District
BF — PR — SS — County
BI — RE — UA
BS — RM — UP
BU — RR — US
FM — RS — Lake

COPYRIGHT 2014 by the Texas Department of Transportation.
All rights reserved

NOTICE: This map has been prepared for use within the Texas Department of Transportation. Accuracy is limited to the validity of availability data.

NOTICE: Volumes shown in red are 24-hour unadjusted axle counts.divided by 2. Traffic volumes are not adjusted for trucks or seasonal variation.

2013 PARIS URBAN MAP

PREPARED BY THE

Texas Department of Transportation
Transportation Planning and Programming Division

IN COOPERATION WITH THE

U.S. Department of Transportation

N

Texas Department of Transportation

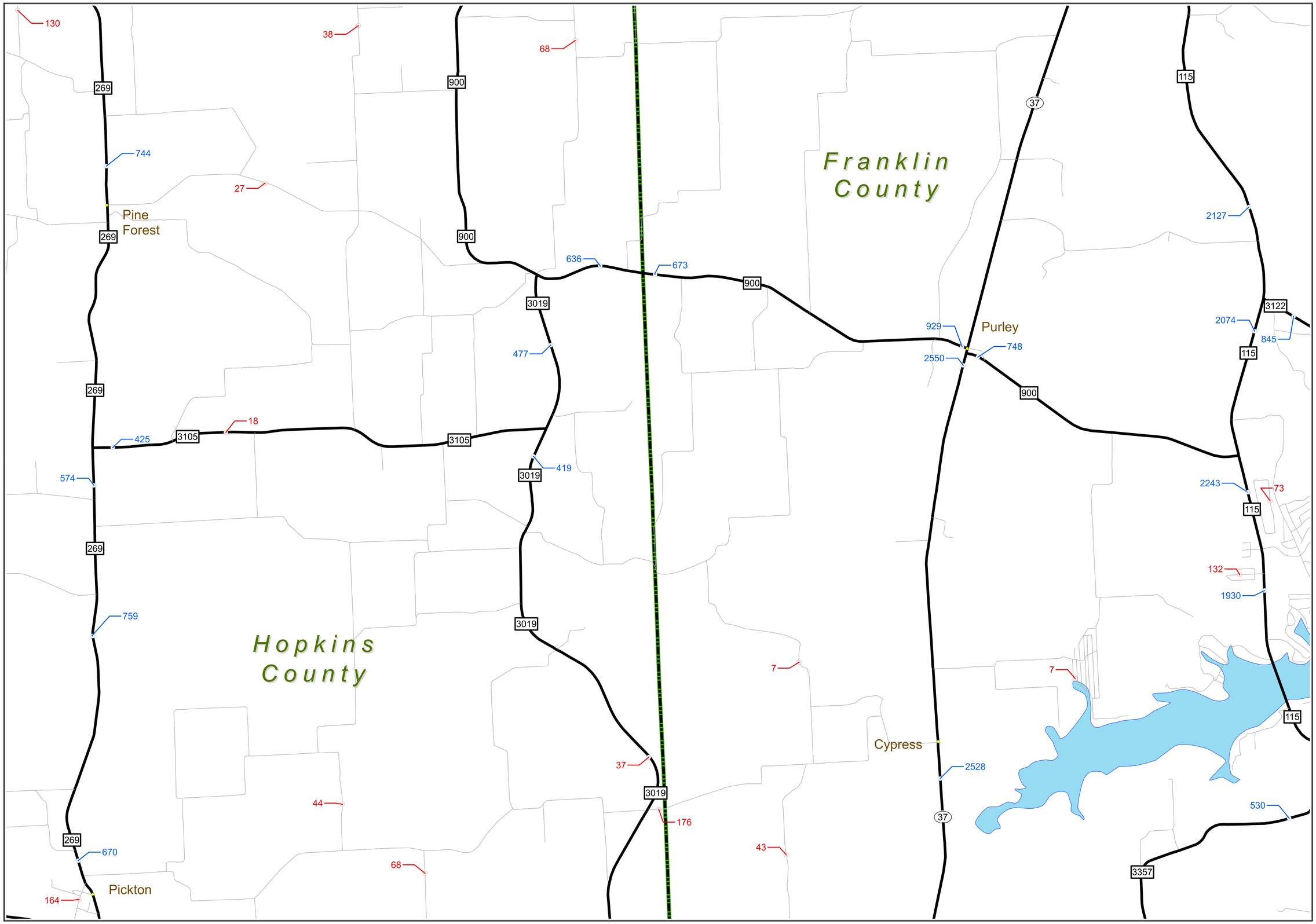

Towns
Streets
BF
BI
BS
BU
FM
FS
IH
PR
RE
RM
RR
RS
SH
SL
SS
UA
UP
US
Lake
Cities
District
County

COPYRIGHT 2014 by the Texas Department of Transportation.
All rights reserved

NOTICE: This map has been prepared for use within the Texas Department of Transportation. Accuracy is limited to the validity of availability data.

NOTICE: Volumes shown in red are 24-hour unadjusted axle counts.divided by 2. Traffic volumes are not adjusted for trucks or seasonal variation.

2013 PARIS URBAN MAP

PREPARED BY THE
Texas Department of Transportation
Transportation Planning and Programming Division
IN COOPERATION WITH THE
U.S. Department of Transportation

N

Texas Department of Transportation

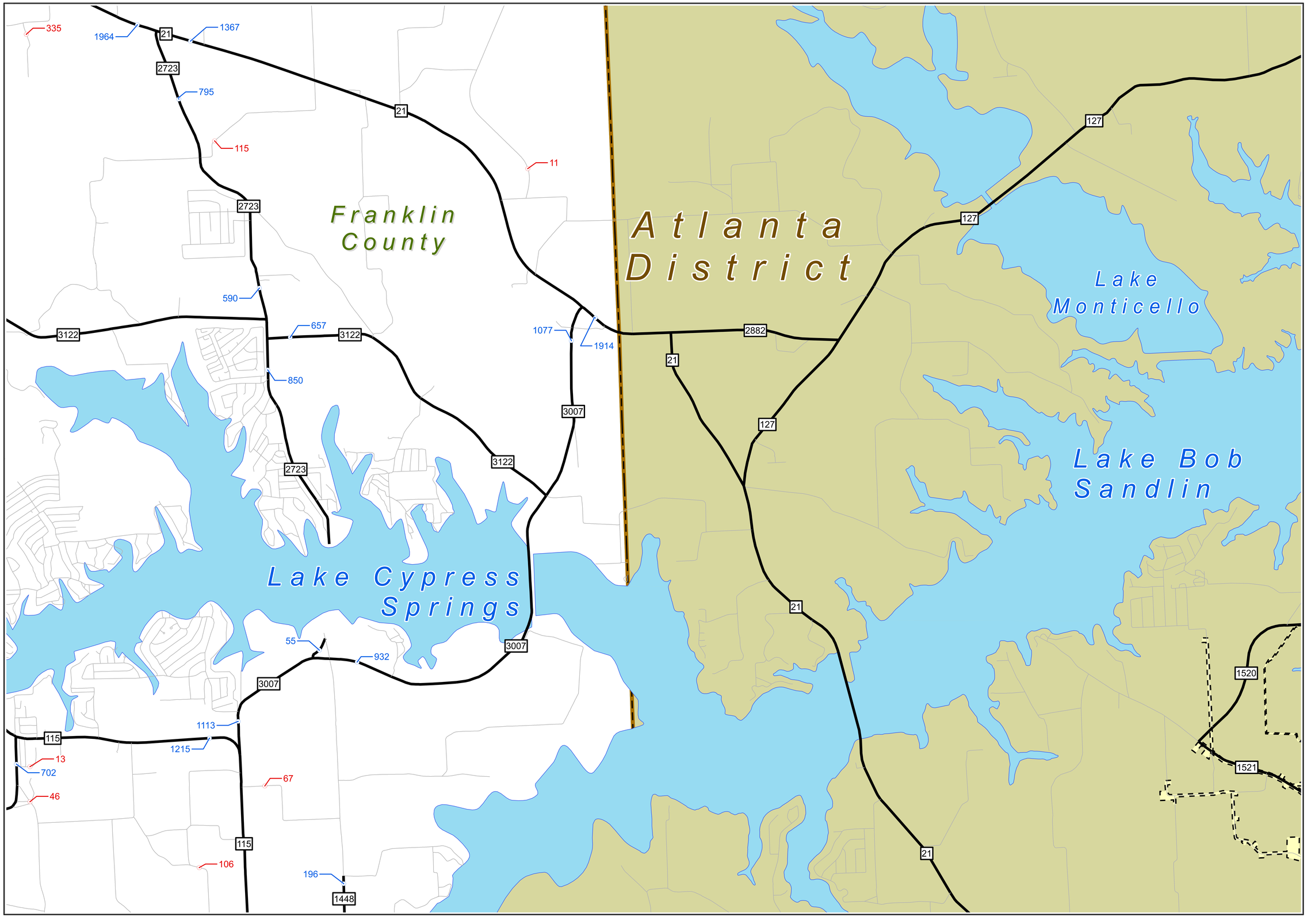

Towns, Streets, BF, BI, BS, BU, FM, FS, IH, PR, RE, RM, RR, RS, SH, SL, SS, UA, UP, US, Lake, Cities, District, County

COPYRIGHT 2014 by the Texas Department of Transportation.
All rights reserved

NOTICE: This map has been prepared for use within the Texas Department of Transportation. Accuracy is limited to the validity of availability data.

NOTICE: Volumes shown in red are 24-hour unadjusted axle counts.divided by 2. Traffic volumes are not adjusted for trucks or seasonal variation.

2013 PARIS URBAN MAP

PREPARED BY THE

Texas Department of Transportation
Transportation Planning and Programming Division

IN COOPERATION WITH THE

U.S. Department of Transportation

N

Texas Department of Transportation

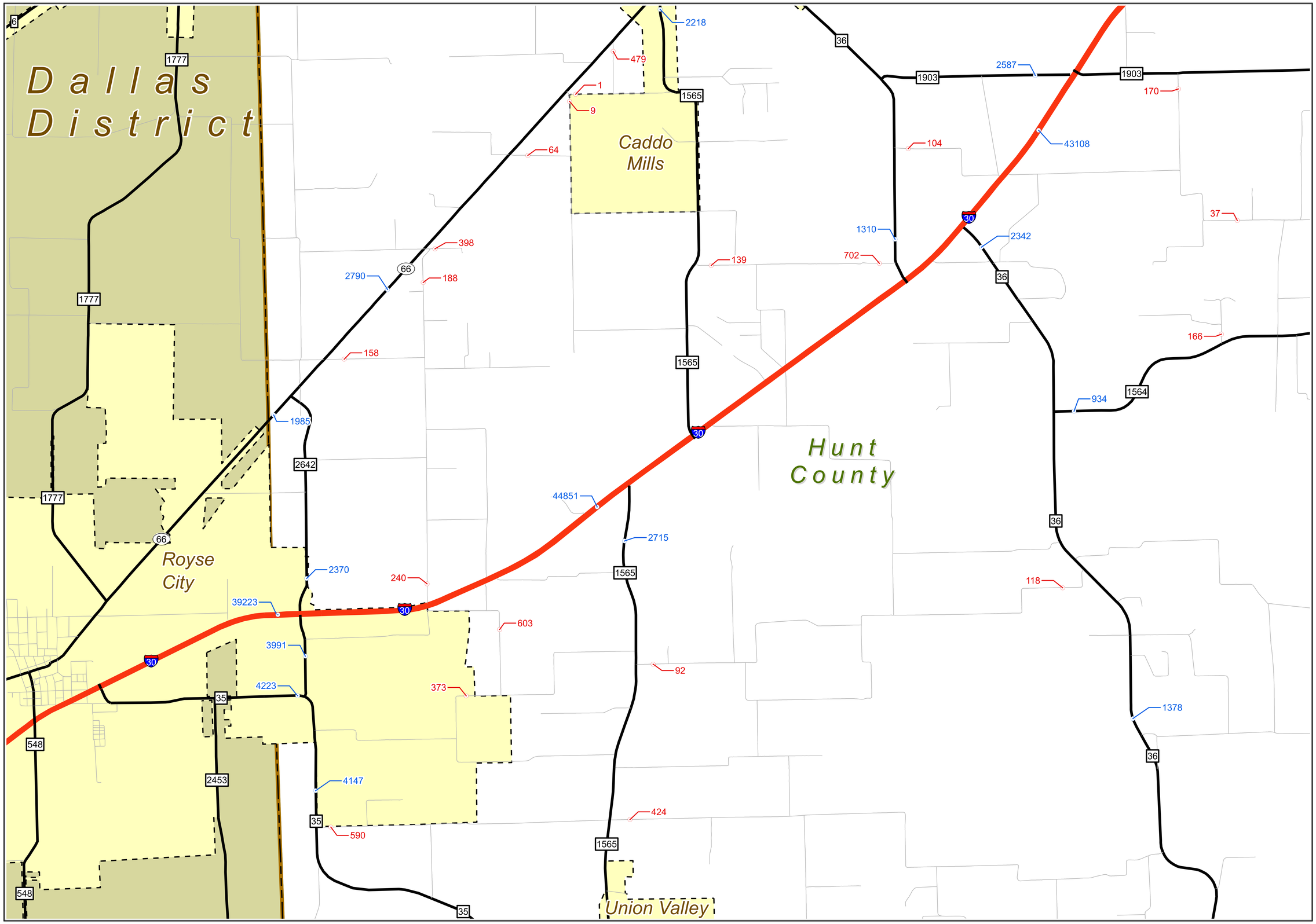

Towns — Streets — BF — BI — BS — BU — FM — FS — IH — PR — RE — RM — RR — RS — SH — SL — SS — UA — UP — US — Lake — Cities — District — County

COPYRIGHT 2014 by the Texas Department of Transportation. All rights reserved

NOTICE: This map has been prepared for use within the Texas Department of Transportation. Accuracy is limited to the validity of availability data.

NOTICE: Volumes shown in red are 24-hour unadjusted axle counts.divided by 2. Traffic volumes are not adjusted for trucks or seasonal variation.

2013 PARIS URBAN MAP

PREPARED BY THE

Texas Department of Transportation

Transportation Planning and Programming Division

IN COOPERATION WITH THE

U.S. Department of Transportation

N

Texas Department of Transportation

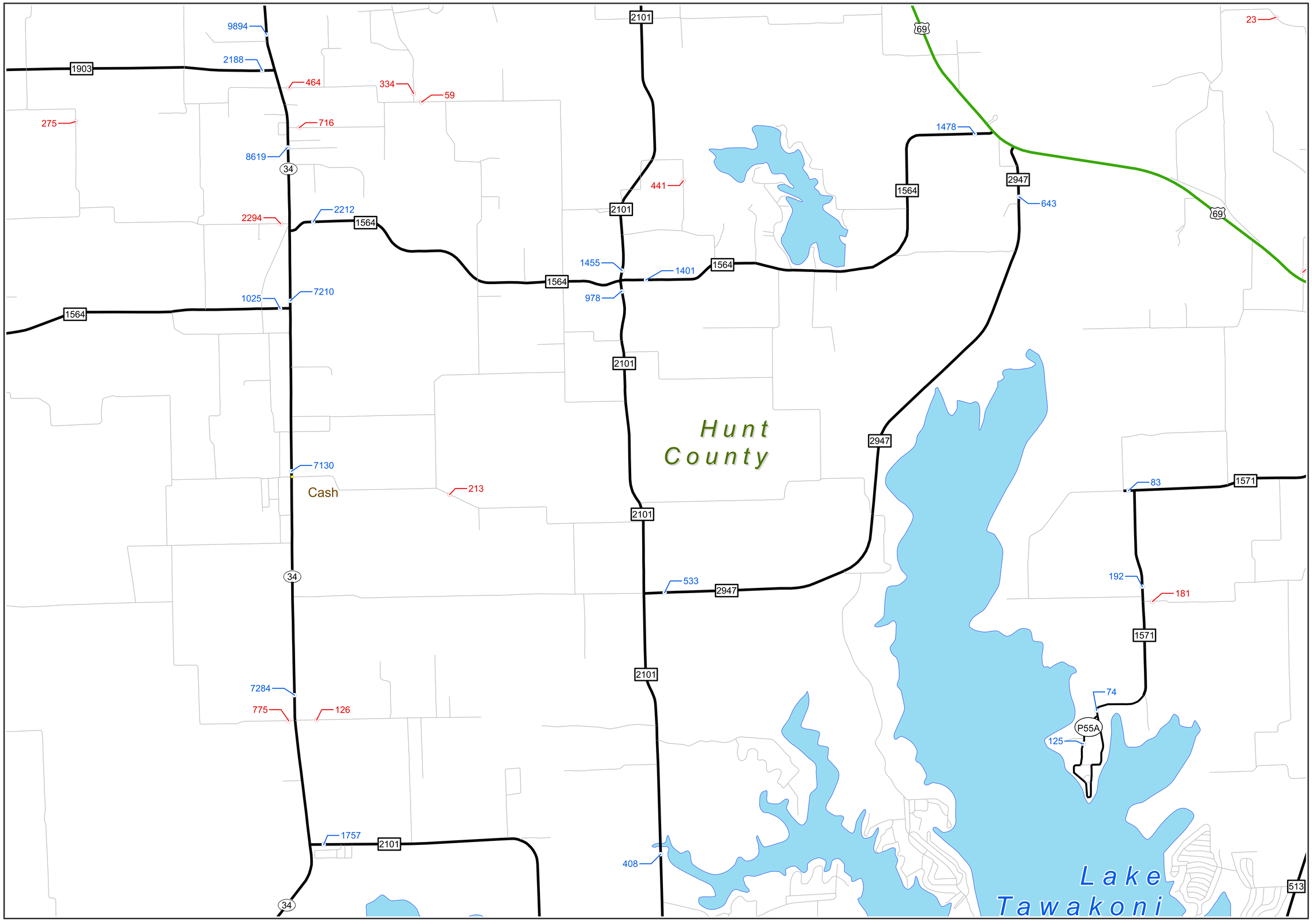

Towns
Streets
BF
BI
BS
BU
FM
FS
IH
PR
RE
RM
RR
RS
SH
SL
SS
UA
UP
US
Lake
Cities
District
County

COPYRIGHT 2014 by the Texas Department of Transportation.
All rights reserved

NOTICE: This map has been prepared for use within the Texas Department of Transportation. Accuracy is limited to the validity of availability data.

NOTICE: Volumes shown in red are 24-hour unadjusted axle counts.divided by 2. Traffic volumes are not adjusted for trucks or seasonal variation.

2013 PARIS URBAN MAP

PREPARED BY THE

Texas Department of Transportation
Transportation Planning and Programming Division

IN COOPERATION WITH THE

U.S. Department of Transportation

N

Texas Department of Transportation

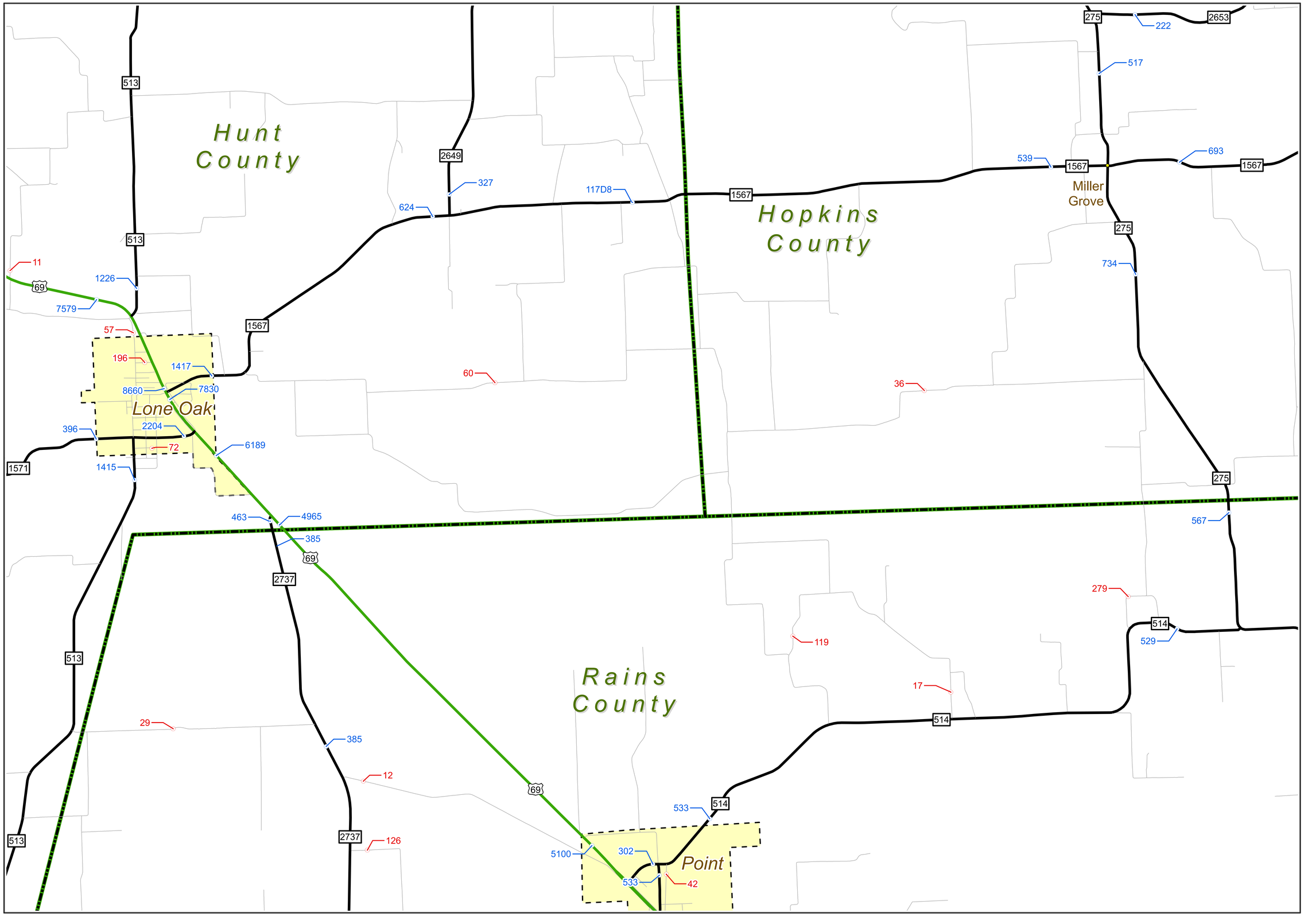

Towns
Streets
BF
BI
BS
BU
FM
FS
IH
PR
RE
RM
RR
RS
SH
SL
SS
UA
UP
US
Lake
Cities
District
County

COPYRIGHT 2014 by the Texas Department of Transportation.
All rights reserved

NOTICE: This map has been prepared for use within the Texas Department of Transportation. Accuracy is limited to the validity of availability data.

NOTICE: Volumes shown in red are 24-hour unadjusted axle counts.divided by 2. Traffic volumes are not adjusted for trucks or seasonal variation.

2013 PARIS URBAN MAP

PREPARED BY THE
Texas Department of Transportation
Transportation Planning and Programming Division
IN COOPERATION WITH THE
U.S. Department of Transportation

N

Texas Department of Transportation

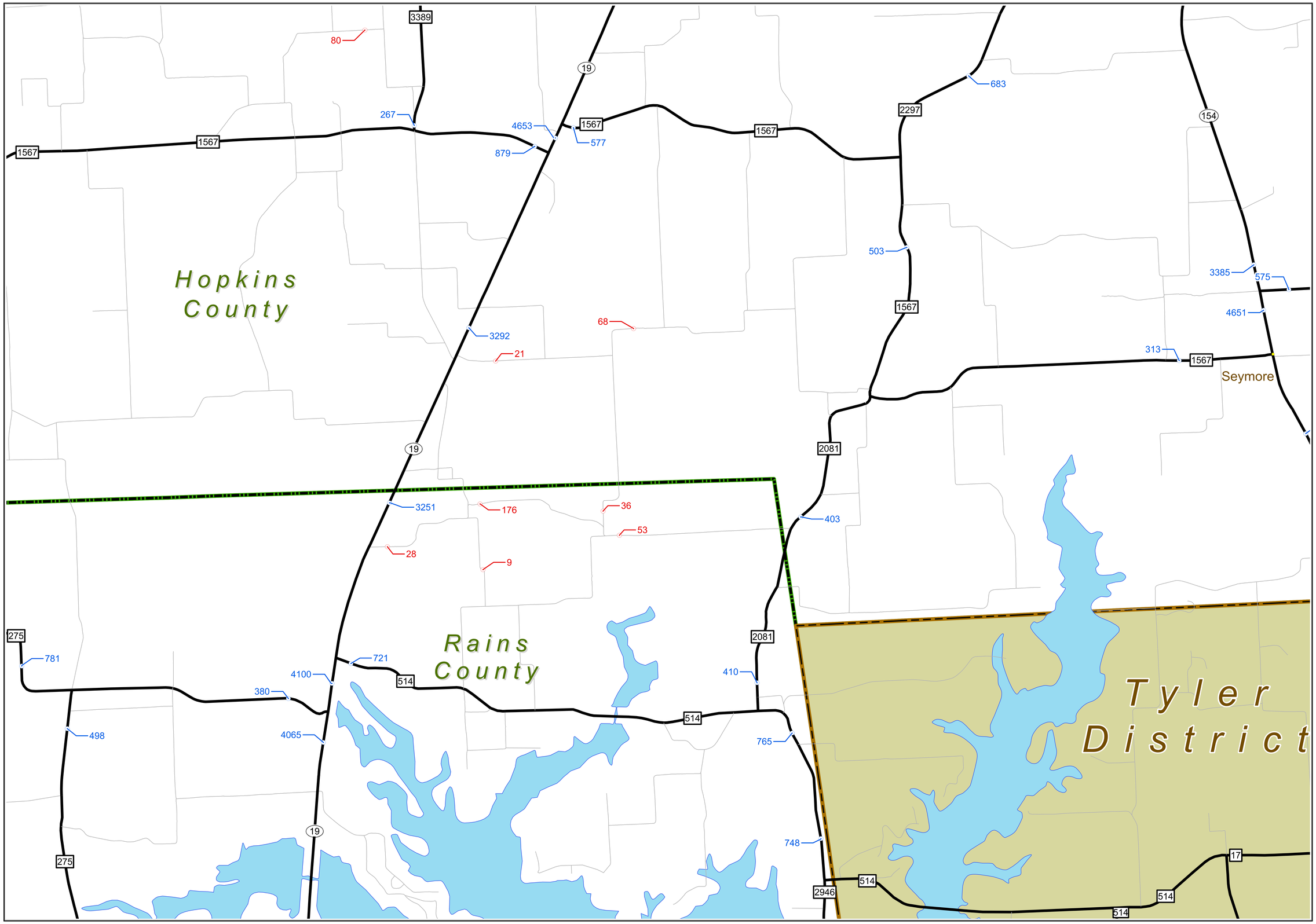

Towns
Streets
BF
BI
BS
BU
FM
FS
IH
PR
RE
RM
RR
RS
SH
SL
SS
UA
UP
US
Lake
Cities
District
County

COPYRIGHT 2014 by the Texas Department of Transportation.
All rights reserved

NOTICE: This map has been prepared for use within the Texas Department of Transportation. Accuracy is limited to the validity of availability data.

NOTICE: Volumes shown in red are 24-hour unadjusted axle counts.divided by 2. Traffic volumes are not adjusted for trucks or seasonal variation.

2013 PARIS URBAN MAP

PREPARED BY THE
Texas Department of Transportation
Transportation Planning and Programming Division
IN COOPERATION WITH THE
U.S. Department of Transportation

N

Texas Department of Transportation

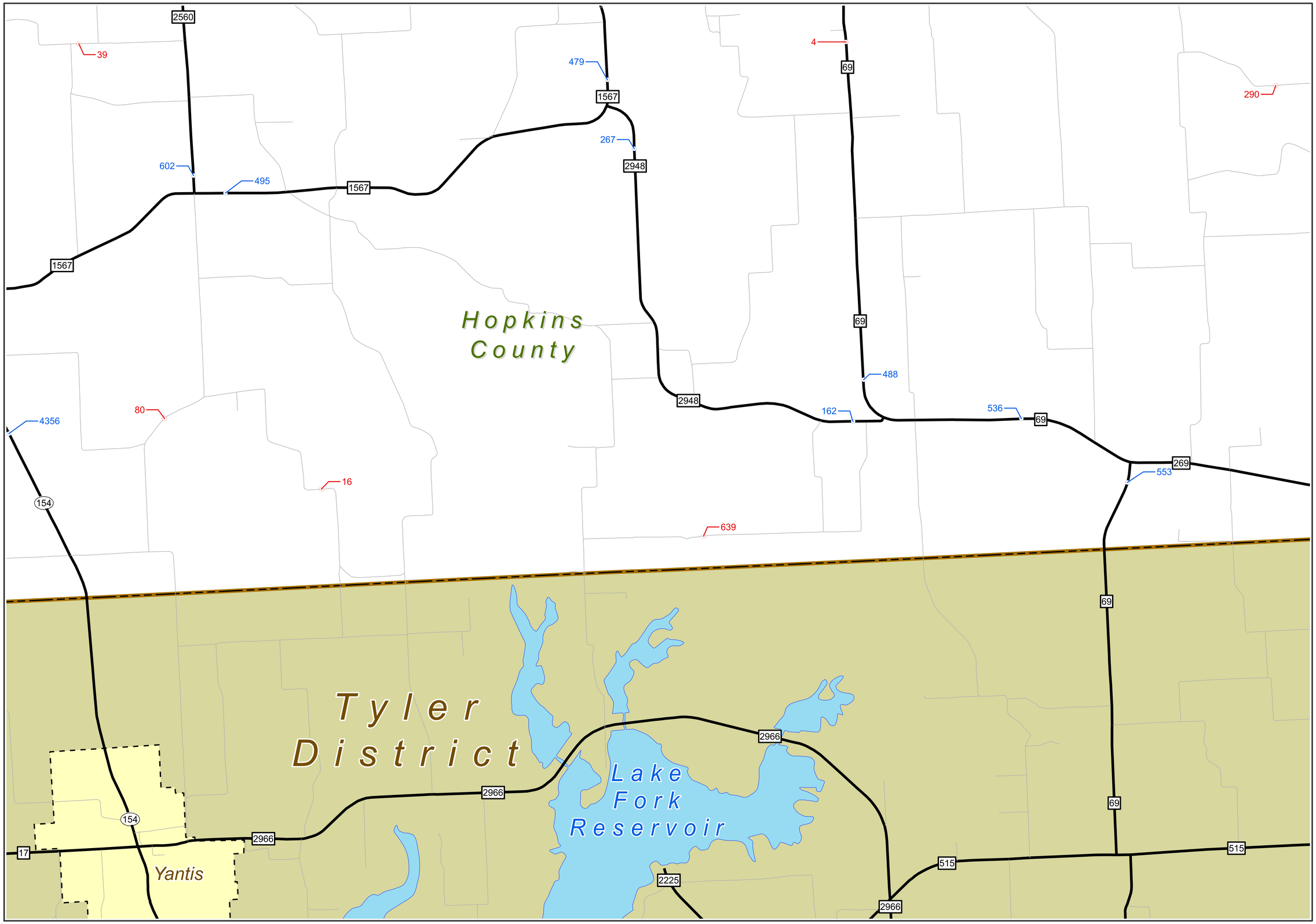

Towns
Streets
BF
BI
BS
BU
FM
FS
IH
PR
RE
RM
RR
RS
SH
SL
SS
UA
UP
US
Lake
Cities
District
County

COPYRIGHT 2014 by the Texas Department of Transportation. All rights reserved

NOTICE: This map has been prepared for use within the Texas Department of Transportation. Accuracy is limited to the validity of availability data.

NOTICE: Volumes shown in red are 24-hour unadjusted axle counts.divided by 2. Traffic volumes are not adjusted for trucks or seasonal variation.

2013 PARIS URBAN MAP

PREPARED BY THE

Texas Department of Transportation

Transportation Planning and Programming Division

IN COOPERATION WITH THE

U.S. Department of Transportation

N

Texas Department of Transportation

SHEET 79 OF 87 URBAN SHEETS

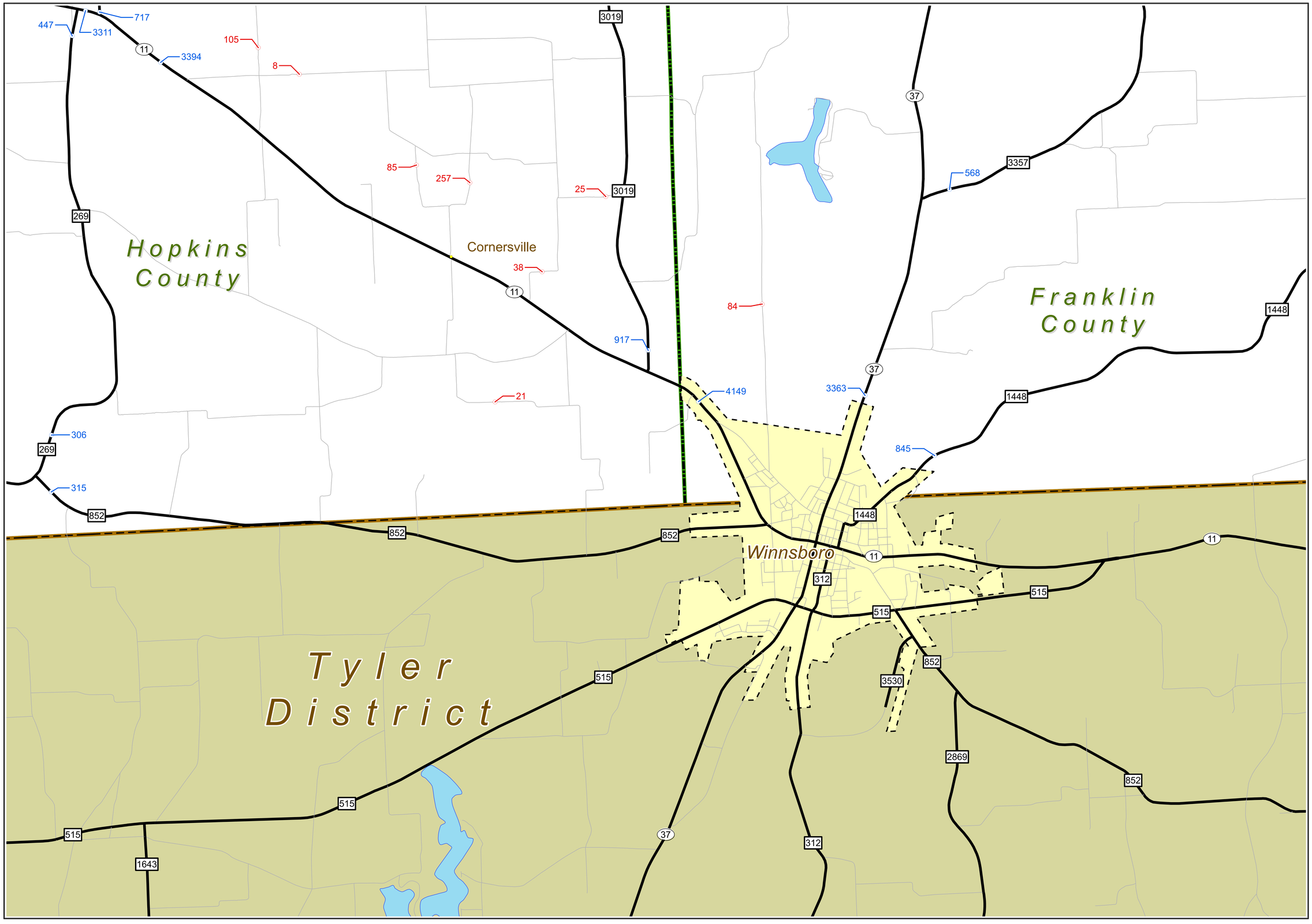

Towns
Streets
BF
BI
BS
BU
FM
FS
IH
PR
RE
RM
RR
RS
SH
SL
SS
UA
UP
US
Lake
Cities
District
County

COPYRIGHT 2014 by the Texas Department of Transportation.
All rights reserved

NOTICE: This map has been prepared for use within the Texas Department of Transportation. Accuracy is limited to the validity of availability data.

NOTICE: Volumes shown in red are 24-hour unadjusted axle counts.divided by 2. Traffic volumes are not adjusted for trucks or seasonal variation.

2013 PARIS URBAN MAP

PREPARED BY THE
Texas Department of Transportation
Transportation Planning and Programming Division
IN COOPERATION WITH THE
U.S. Department of Transportation

N

Texas Department of Transportation

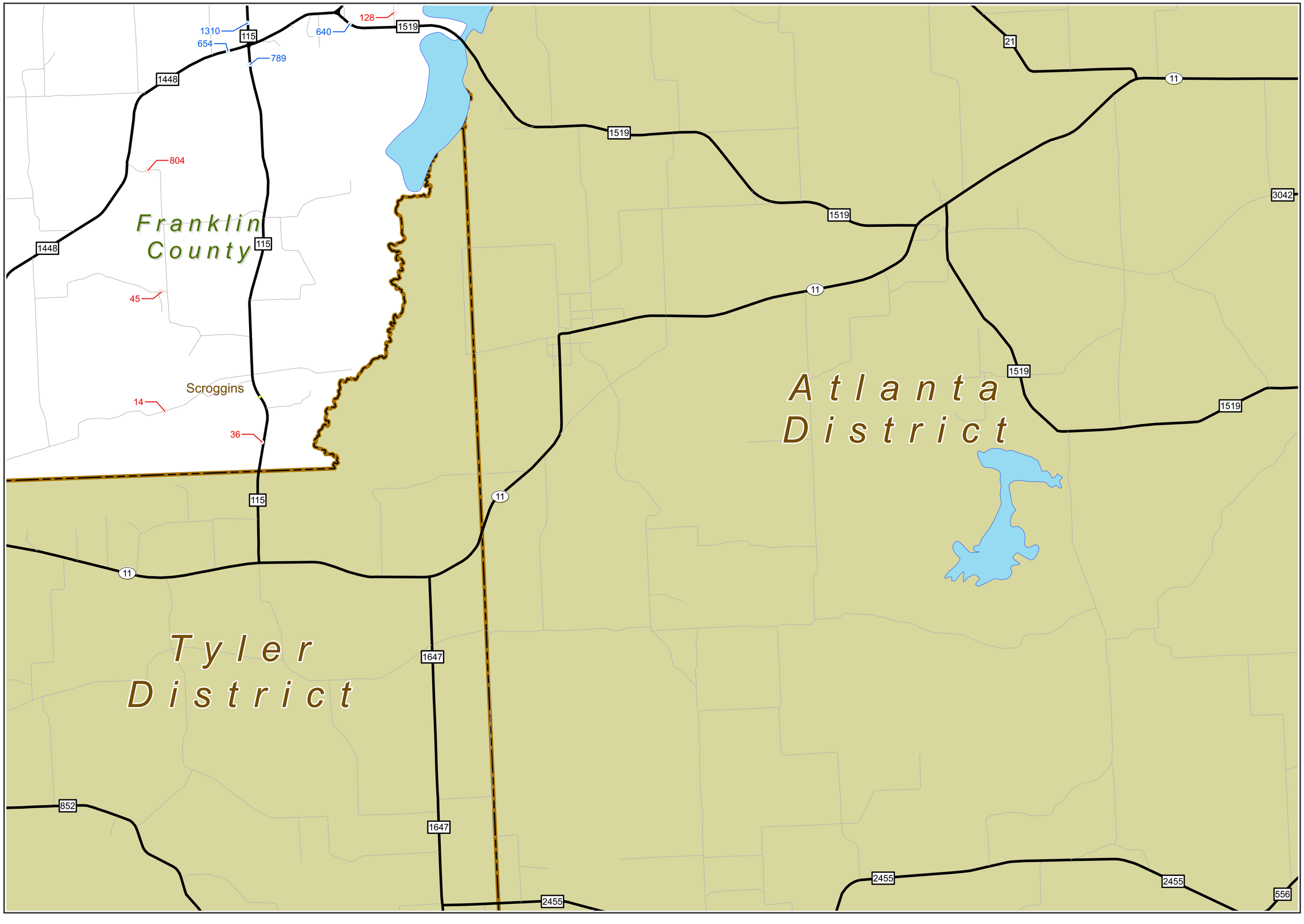

Towns
Streets
BF
BI
BS
BU
FM
FS
IH
PR
RE
RM
RR
RS
SH
SL
SS
UA
UP
US
Lake
Cities
District
County

COPYRIGHT 2014 by the Texas Department of Transportation.
All rights reserved

NOTICE: This map has been prepared for use within the Texas Department of Transportation. Accuracy is limited to the validity of availability data.

NOTICE: Volumes shown in red are 24-hour unadjusted axle counts.divided by 2. Traffic volumes are not adjusted for trucks or seasonal variation.

2013 PARIS URBAN MAP

PREPARED BY THE

Texas Department of Transportation
Transportation Planning and Programming Division

IN COOPERATION WITH THE

U.S. Department of Transportation

N

Texas Department of Transportation

SHEET 81 OF 87 URBAN SHEETS

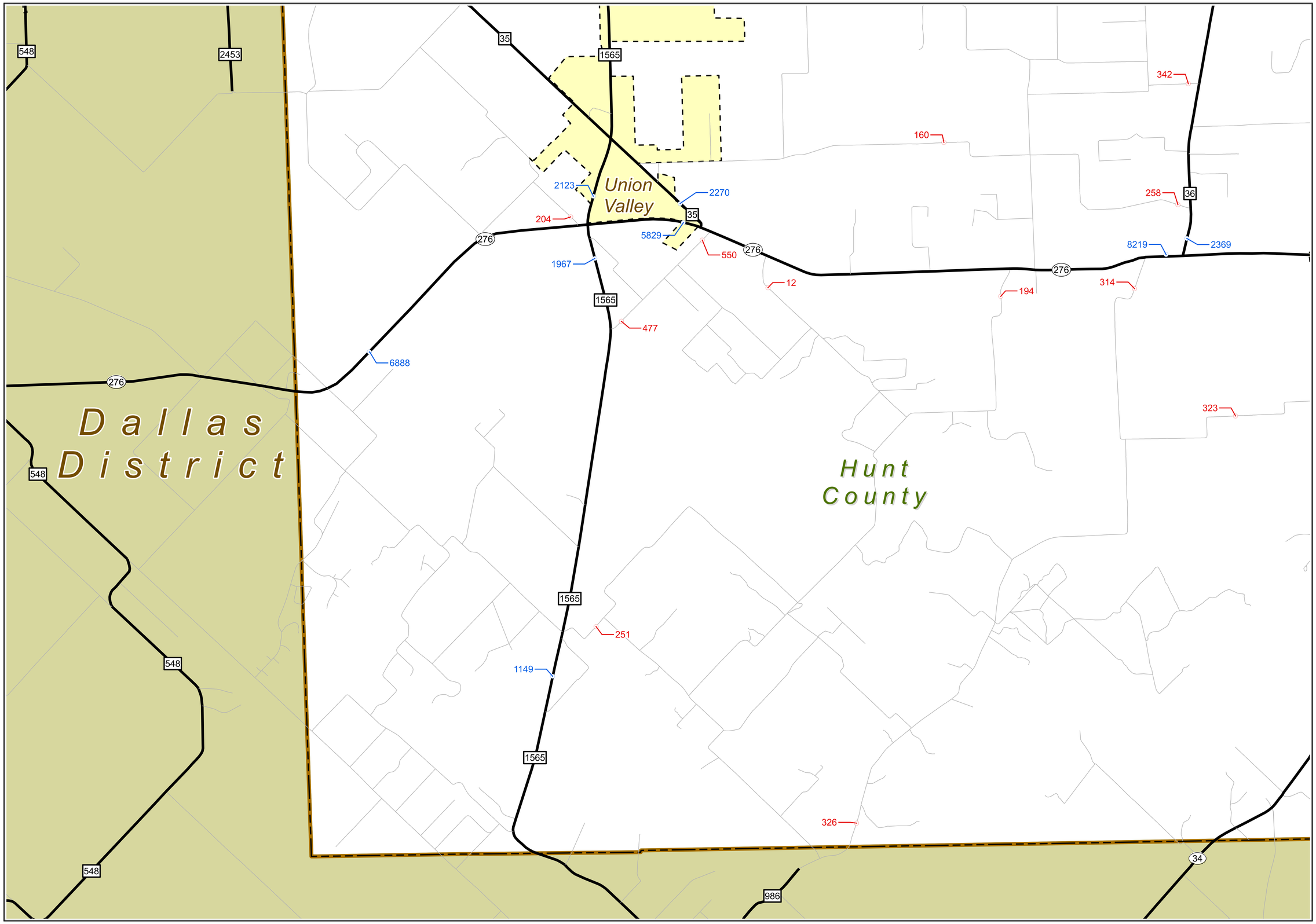

Towns
Streets
BF
BI
BS
BU
FM
FS
IH
PR
RE
RM
RR
RS
SH
SL
SS
UA
UP
US
Lake
Cities
District
County

COPYRIGHT 2014 by the Texas Department of Transportation. All rights reserved

NOTICE: This map has been prepared for use within the Texas Department of Transportation. Accuracy is limited to the validity of availability data.

NOTICE: Volumes shown in red are 24-hour unadjusted axle counts.divided by 2. Traffic volumes are not adjusted for trucks or seasonal variation.

2013 PARIS URBAN MAP

PREPARED BY THE

Texas Department of Transportation
Transportation Planning and Programming Division

IN COOPERATION WITH THE

U.S. Department of Transportation

N

Texas Department of Transportation

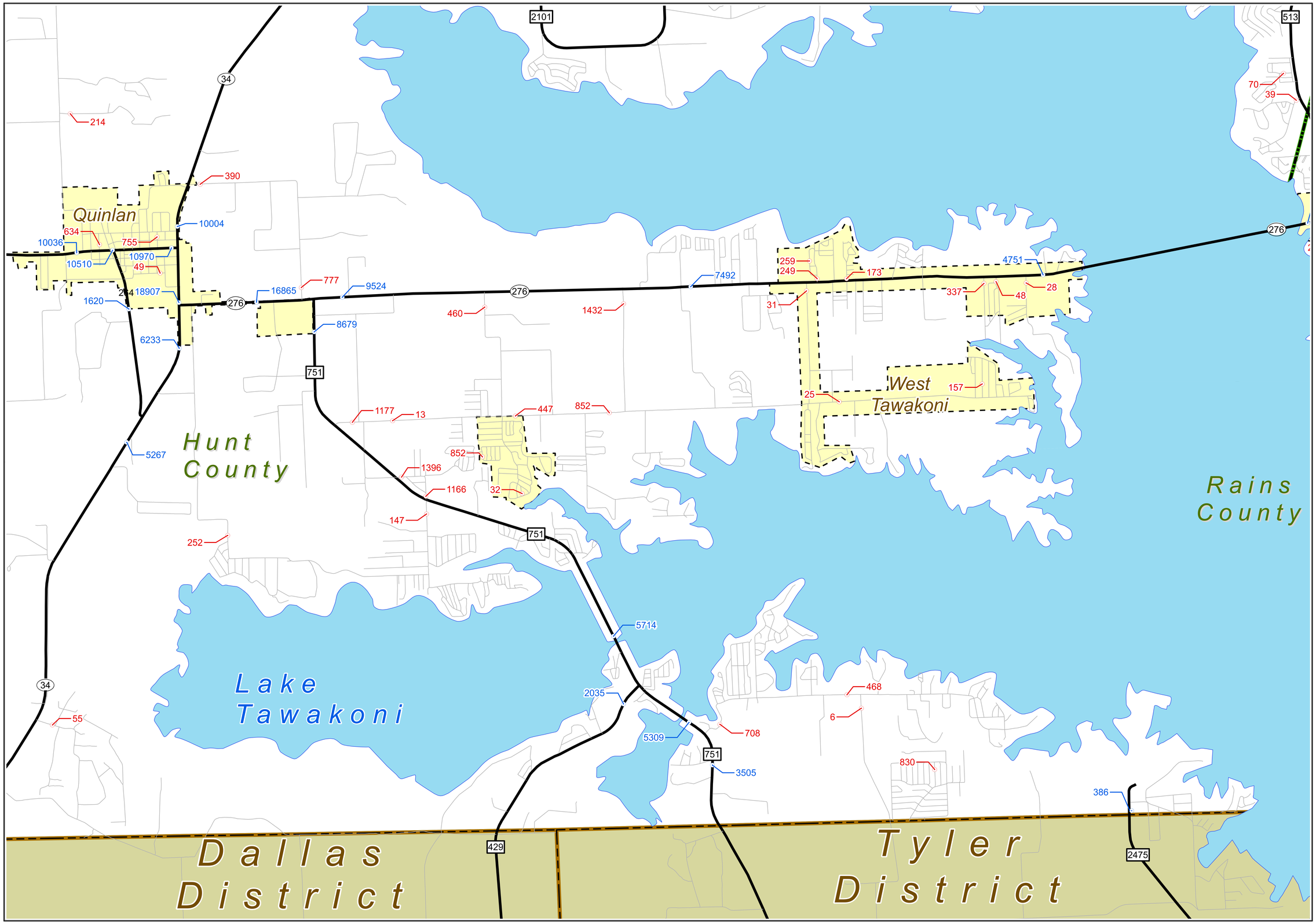

Towns
Streets
BF
BI
BS
BU
FM
FS
IH
PR
RE
RM
RR
RS
SH
SL
SS
UA
UP
US
Lake
Cities
District
County

COPYRIGHT 2014 by the Texas Department of Transportation.
All rights reserved

NOTICE: This map has been prepared for use within the Texas Department of Transportation. Accuracy is limited to the validity of availability data.

NOTICE: Volumes shown in red are 24-hour unadjusted axle counts.divided by 2. Traffic volumes are not adjusted for trucks or seasonal variation.

2013 PARIS URBAN MAP

PREPARED BY THE
Texas Department of Transportation
Transportation Planning and Programming Division
IN COOPERATION WITH THE
U.S. Department of Transportation

N

Texas Department of Transportation

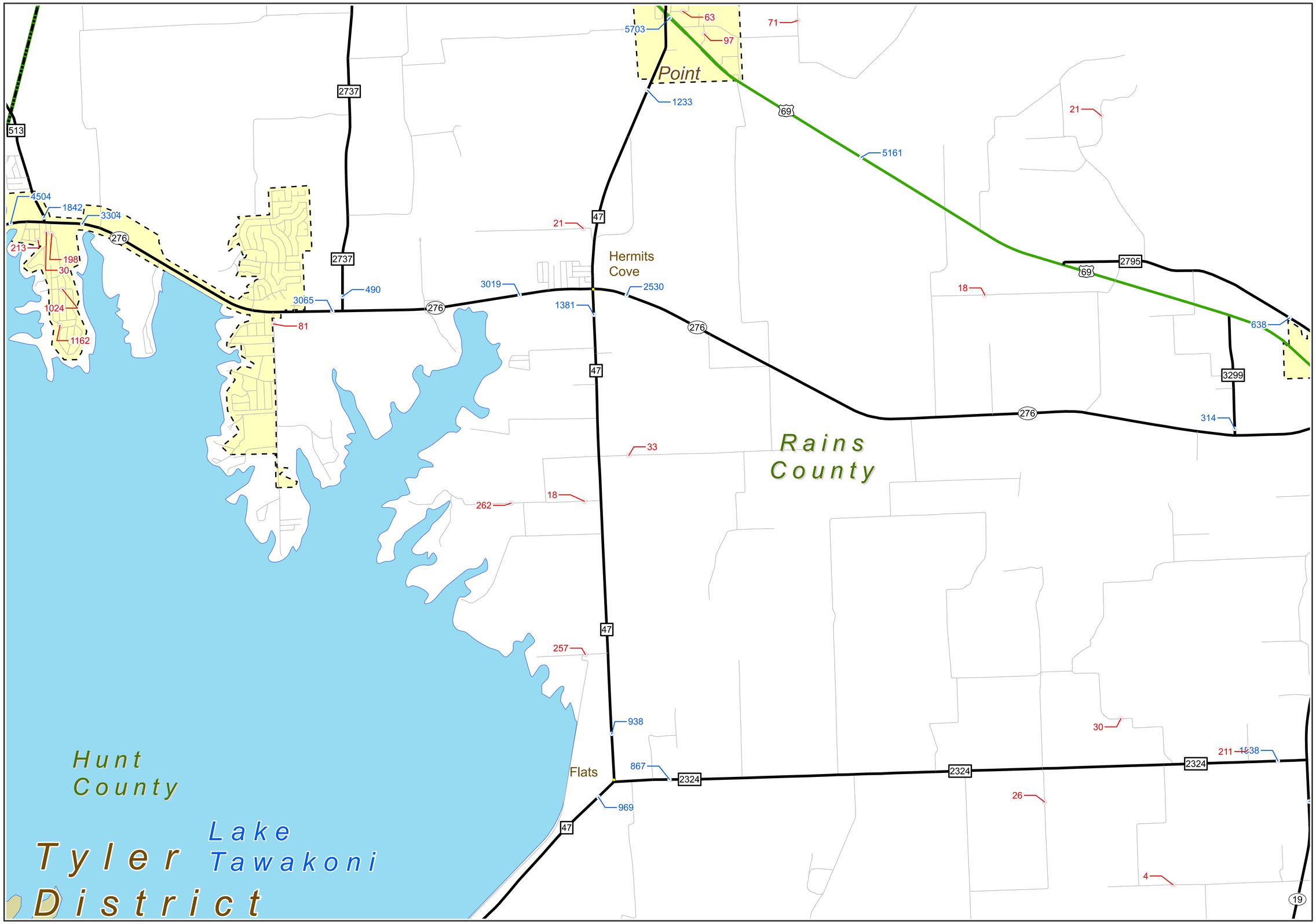

Towns	FS	SH	Cities
Streets	IH	SL	District
BF	PR	SS	County
BI	RE	UA	
BS	RM	UP	
BU	RR	US	
FM	RS	Lake	

COPYRIGHT 2014 by the Texas Department of Transportation. All rights reserved

NOTICE: This map has been prepared for use within the Texas Department of Transportation. Accuracy is limited to the validity of availability data.

NOTICE: Volumes shown in red are 24-hour unadjusted axle counts.divided by 2. Traffic volumes are not adjusted for trucks or seasonal variation.

2013 PARIS URBAN MAP

PREPARED BY THE

Texas Department of Transportation
Transportation Planning and Programming Division

IN COOPERATION WITH THE

U.S. Department of Transportation

N

Texas Department of Transportation

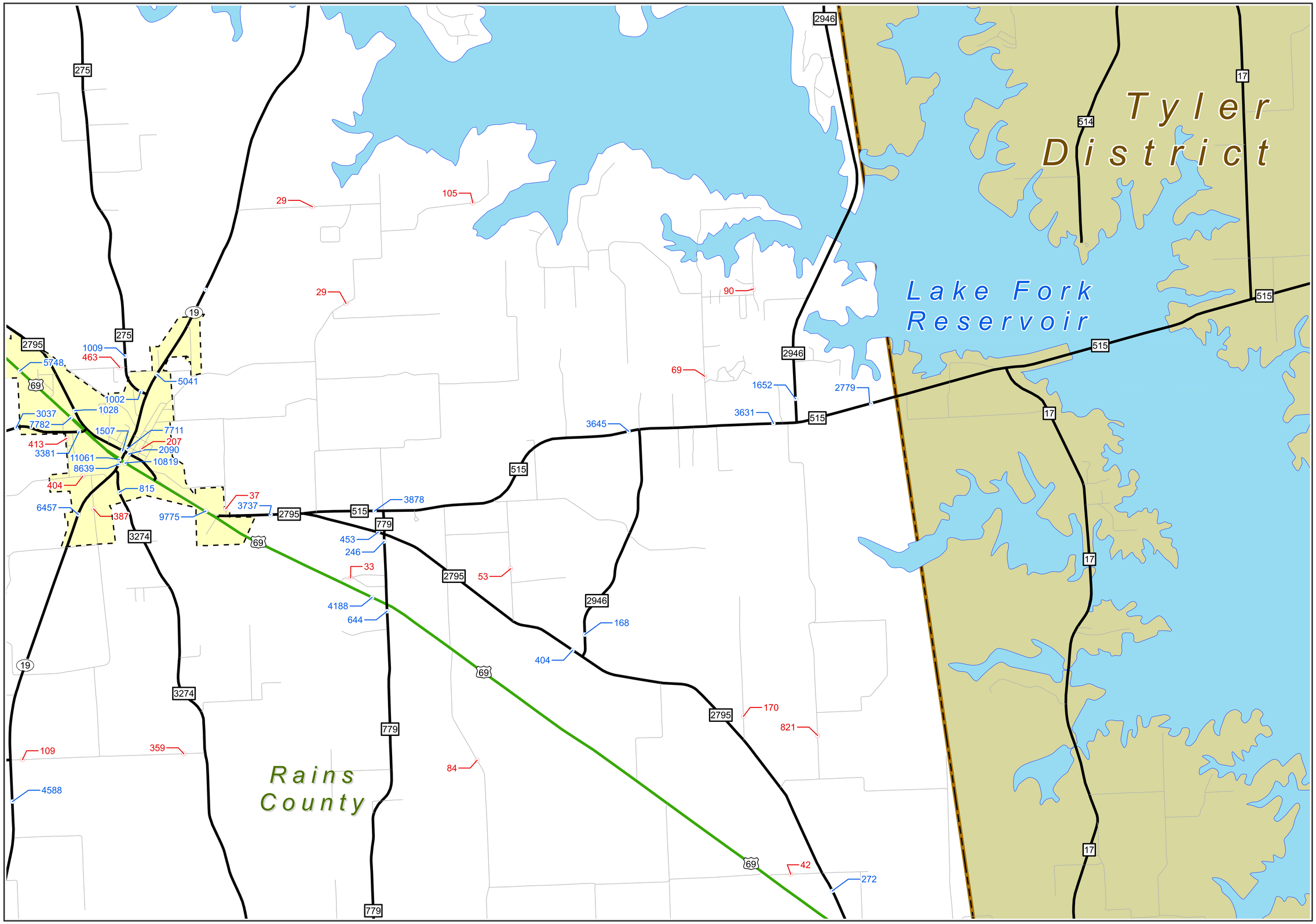

Towns
Streets
BF
BI
BS
BU
FM
FS
IH
PR
RE
RM
RR
RS
SH
SL
SS
UA
UP
US
Lake
Cities
District
County

COPYRIGHT 2014 by the Texas Department of Transportation.
All rights reserved

NOTICE: This map has been prepared for use within the Texas Department of Transportation. Accuracy is limited to the validity of availability data.

NOTICE: Volumes shown in red are 24-hour unadjusted axle counts.divided by 2. Traffic volumes are not adjusted for trucks or seasonal variation.

2013 PARIS URBAN MAP

PREPARED BY THE
Texas Department of Transportation
Transportation Planning and Programming Division
IN COOPERATION WITH THE
U.S. Department of Transportation

N

Texas Department of Transportation

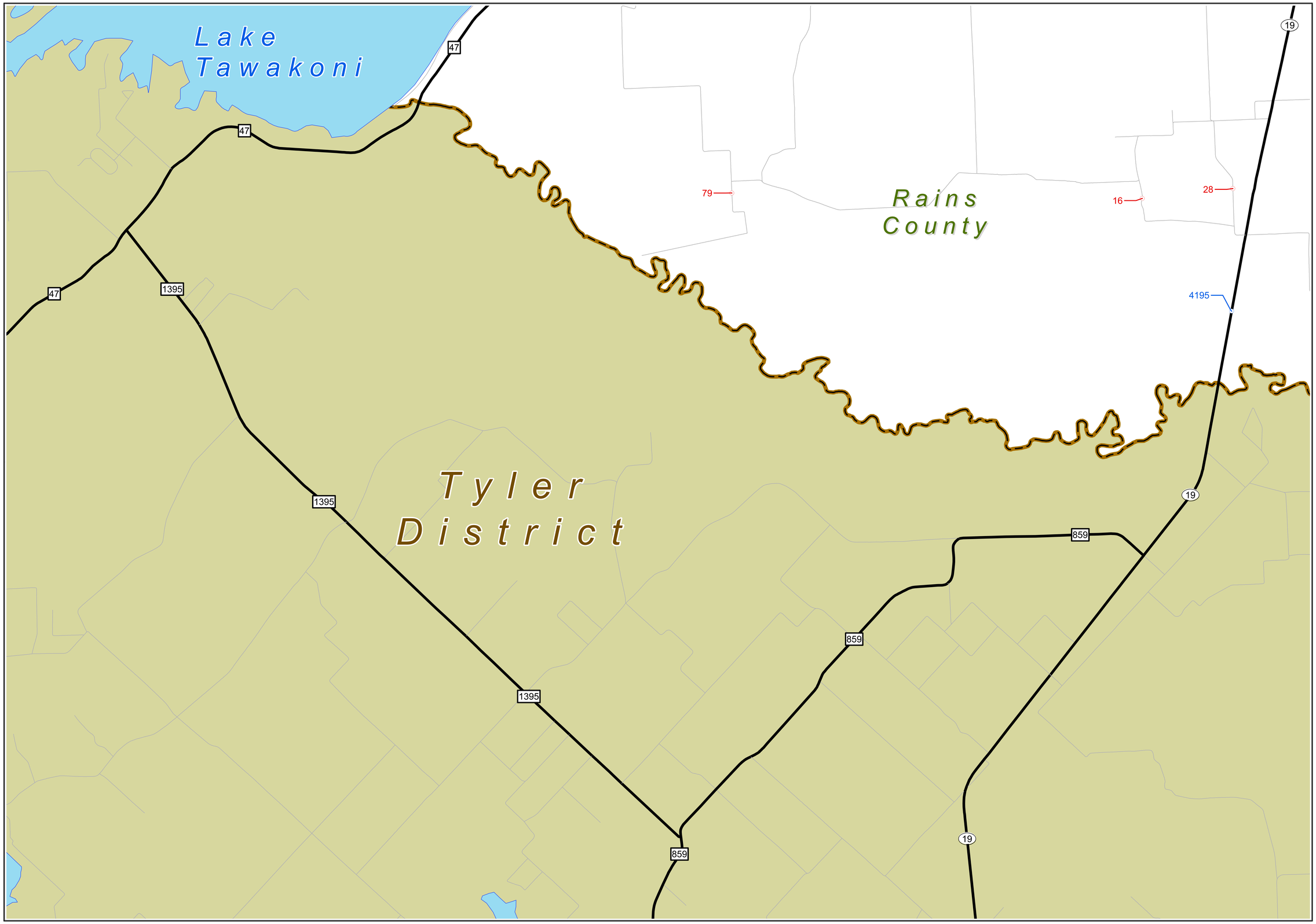

Towns
Streets
BF
BI
BS
BU
FM
FS
IH
PR
RE
RM
RR
RS
SH
SL
SS
UA
UP
US
Lake
Cities
District
County

COPYRIGHT 2014 by the Texas Department of Transportation.
All rights reserved

NOTICE: This map has been prepared for use within the Texas Department of Transportation. Accuracy is limited to the validity of availability data.

NOTICE: Volumes shown in red are 24-hour unadjusted axle counts.divided by 2. Traffic volumes are not adjusted for trucks or seasonal variation.

2013 PARIS URBAN MAP

PREPARED BY THE
Texas Department of Transportation
Transportation Planning and Programming Division
IN COOPERATION WITH THE
U.S. Department of Transportation

N

Texas Department of Transportation

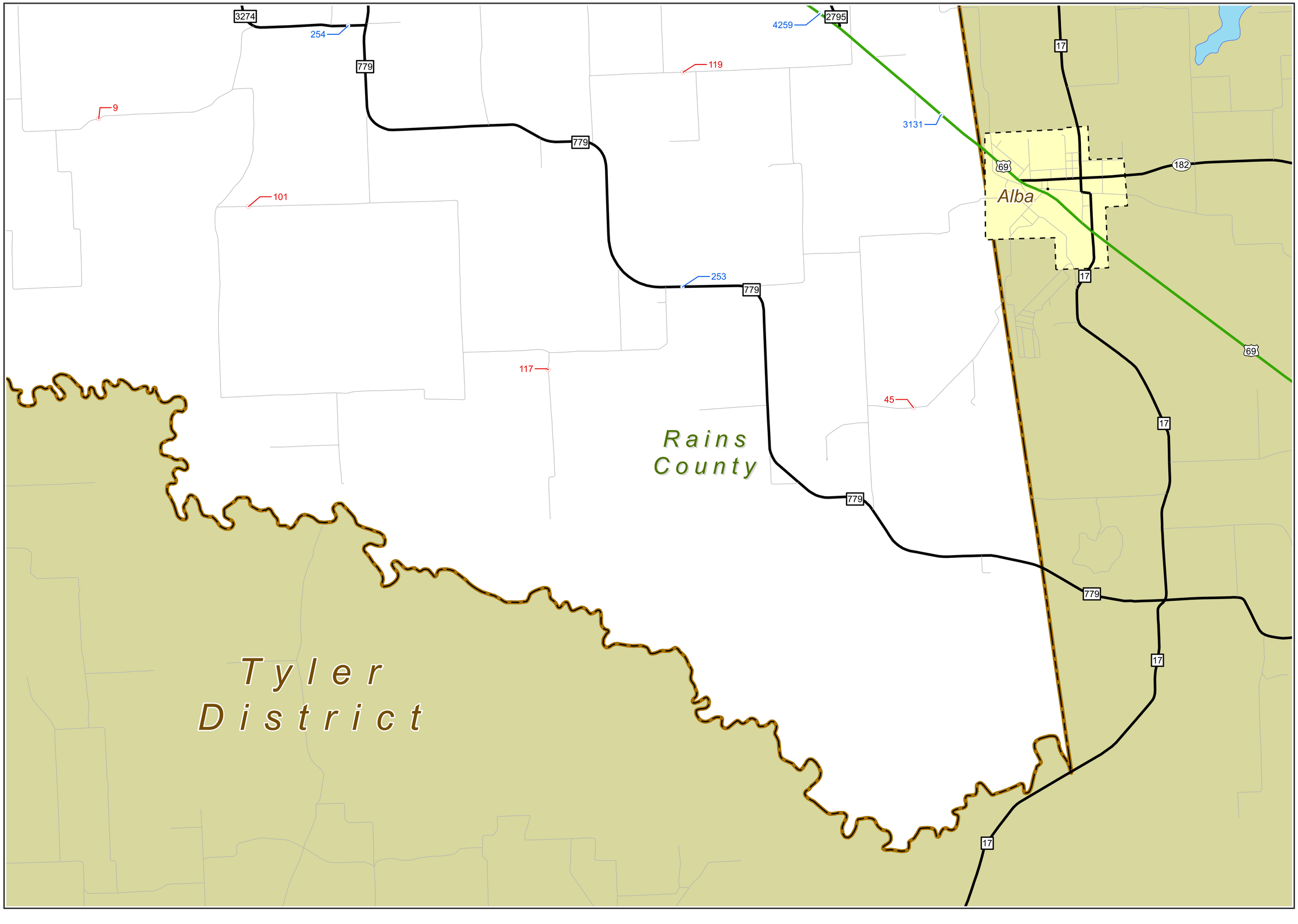

Towns
Streets
BF
BI
BS
BU
FM
FS
IH
PR
RE
RM
RR
RS
SH
SL
SS
UA
UP
US
Lake
Cities
District
County

COPYRIGHT 2014 by the Texas Department of Transportation.
All rights reserved

NOTICE: This map has been prepared for use within the Texas Department of Transportation. Accuracy is limited to the validity of availability data.

NOTICE: Volumes shown in red are 24-hour unadjusted axle counts.divided by 2. Traffic volumes are not adjusted for trucks or seasonal variation.

2013 PARIS URBAN MAP

PREPARED BY THE
Texas Department of Transportation
Transportation Planning and Programming Division
IN COOPERATION WITH THE
U.S. Department of Transportation

N

Texas Department of Transportation