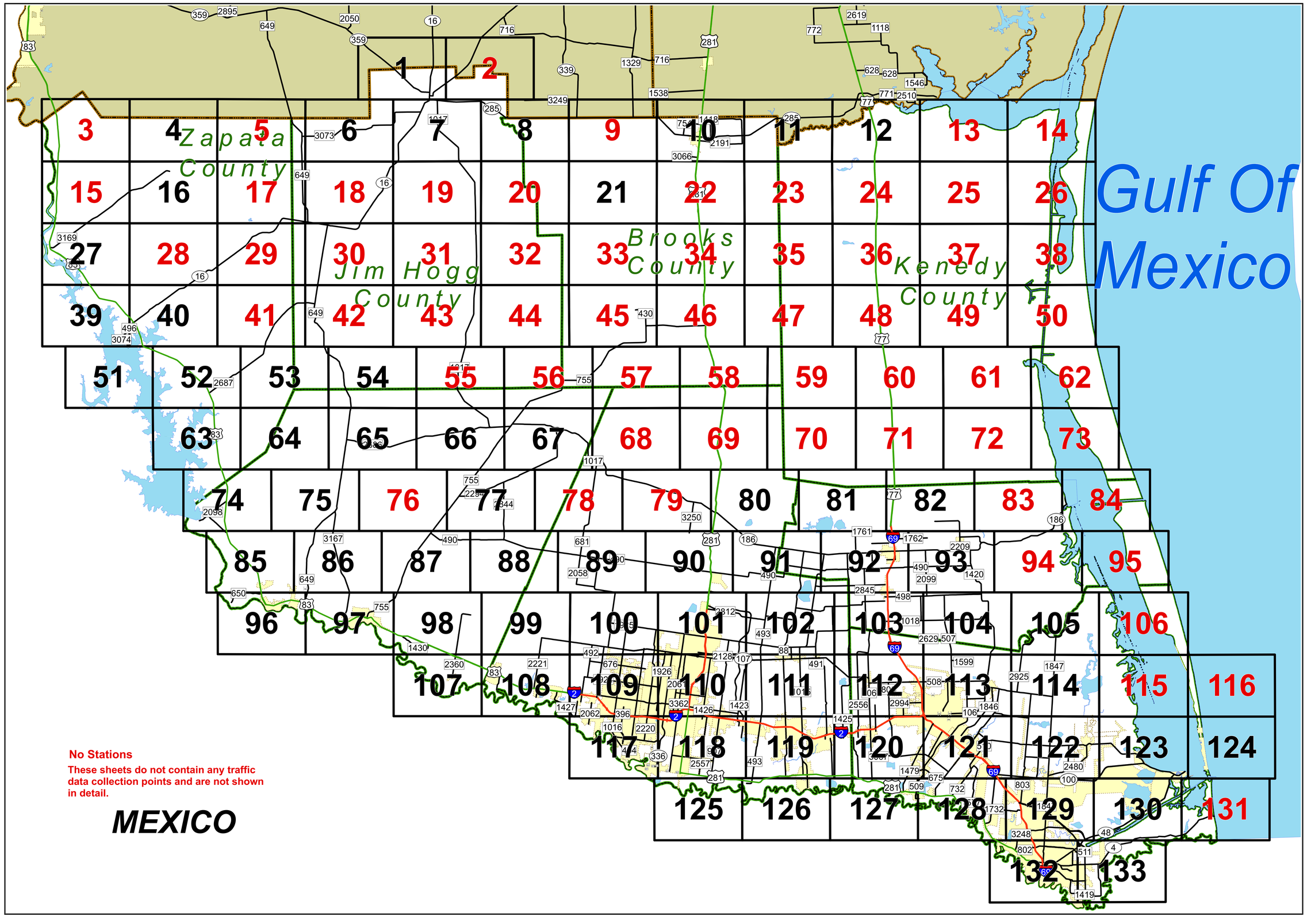

PHARR URBAN KEY TO SHEETS

PREPARED BY THE

Texas Department of Transportation
Transportation Planning and Programming Division

IN COOPERATION WITH THE

U.S. Department of Transportation

N

Miles
0 2 4 8

Texas Department of Transportation
URBAN KEY TO SHEETS

COPYRIGHT 2015 by the Texas Department of Transportation.
All rights reserved.

NOTICE: This map has been prepared for internal use within the Texas Department of Transportation. Accuracy is limited to the validity of available data.

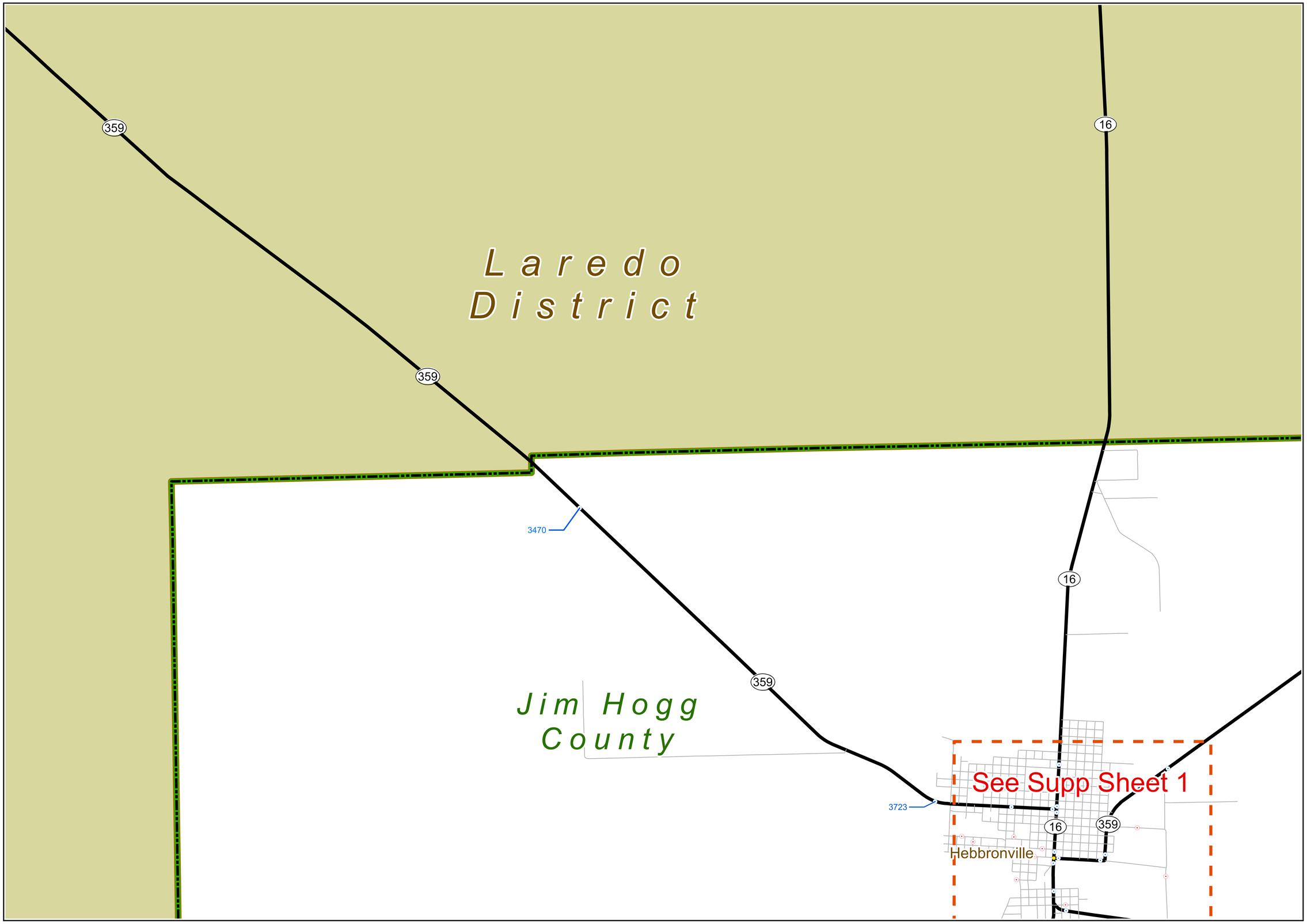

Annual	FM	SH	Lake
Urban	FS	SL	Cities
Towns	IH	SS	County
Roads	PR	UA	District
BF	RE	UP	
BI	RM	US	
BS	RR	Streets	
BU	RS	Dams	

COPYRIGHT 2015 by the Texas Department of Transportation.
All rights reserved.

NOTICE: This map has been prepared for internal use within the Texas Department of Transportation. Accuracy is limited to the validity of available data.

N

2014 PHARR URBAN TRAFFIC MAP

PREPARED BY THE
Texas Department of Transportation
Transportation Planning and Programming Division
IN COOPERATION WITH THE
U.S. Department of Transportation

Miles
0 0.5 1

Texas Department of Transportation

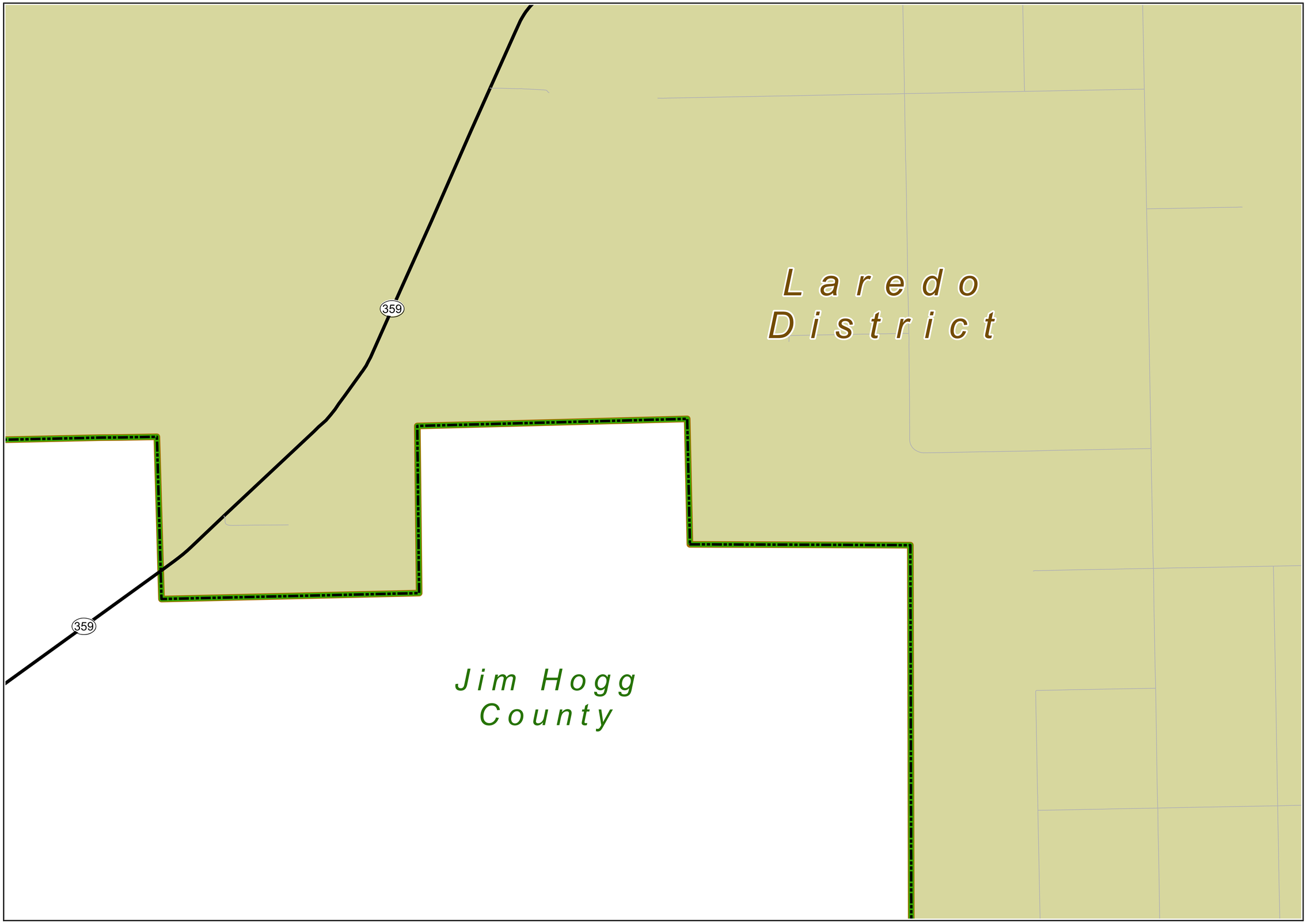

Annual — FM — SH
Urban — FS — SL
Towns — IH — SS
Roads — PR — UA
BF — RE — UP
BI — RM — US
BS — RR — Streets
BU — RS — Dams

Lake
Cities
County
District

COPYRIGHT 2015 by the Texas Department of Transportation.
All rights reserved.

NOTICE: This map has been prepared for internal use within the Texas Department of Transportation. Accuracy is limited to the validity of available data.

N

2014 PHARR URBAN TRAFFIC MAP

PREPARED BY THE
Texas Department of Transportation
Transportation Planning and Programming Division
IN COOPERATION WITH THE
U.S. Department of Transportation

Miles
0 0.5 1

Texas Department of Transportation

SHEET 2 OF 133 URBAN SHEETS

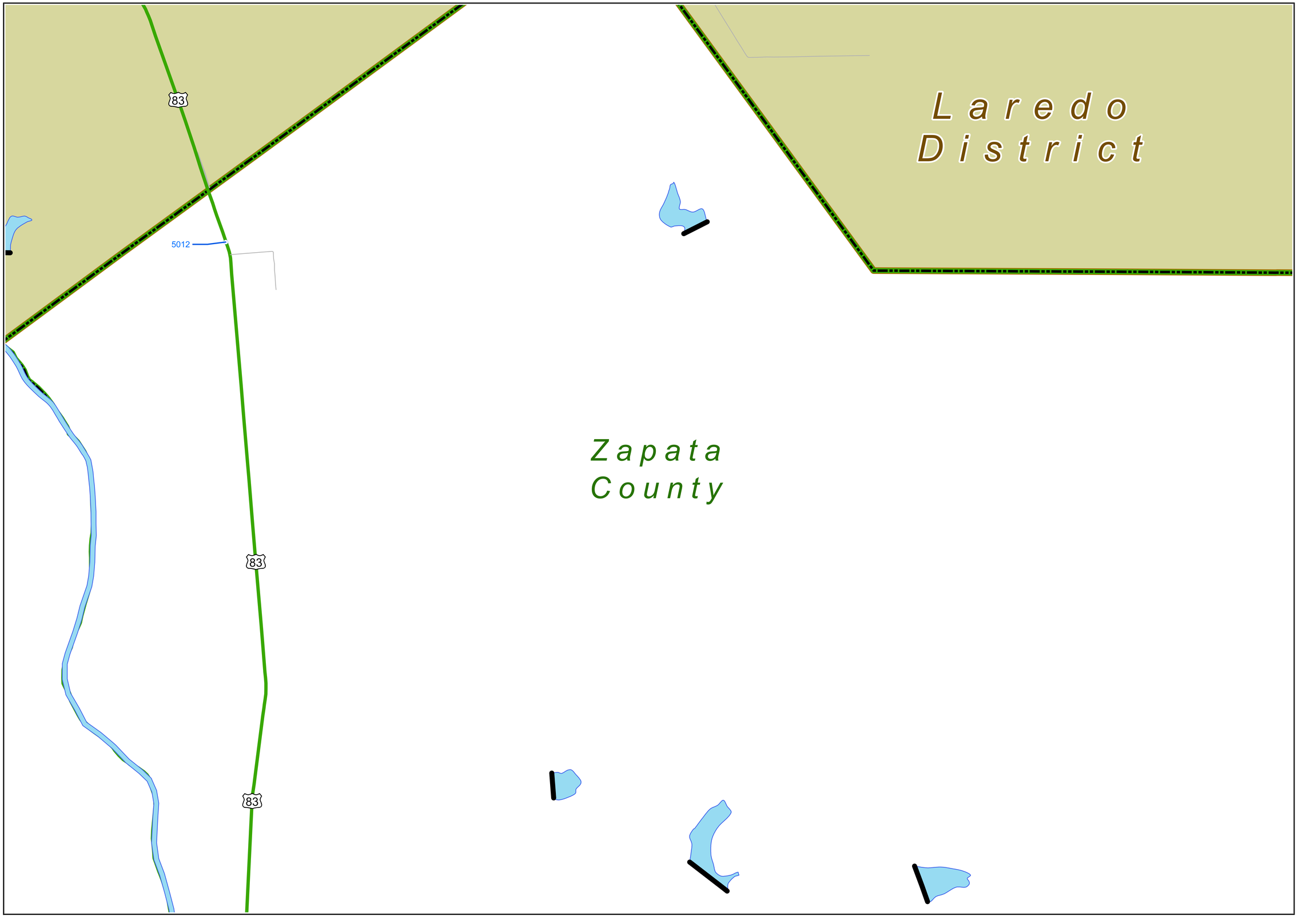

Annual — FM — SH
Urban — FS — SL
Towns — IH — SS
Roads — PR — UA
BF — RE — UP
BI — RM — US
BS — RR — Streets
BU — RS — Dams
Lake
Cities
County
District

COPYRIGHT 2015 by the Texas Department of Transportation.
All rights reserved.

NOTICE: This map has been prepared for internal use within the Texas Department of Transportation. Accuracy is limited to the validity of available data.

N

2014 PHARR URBAN TRAFFIC MAP

PREPARED BY THE
Texas Department of Transportation
Transportation Planning and Programming Division
IN COOPERATION WITH THE
U.S. Department of Transportation

Miles
0 0.5 1

Texas Department of Transportation

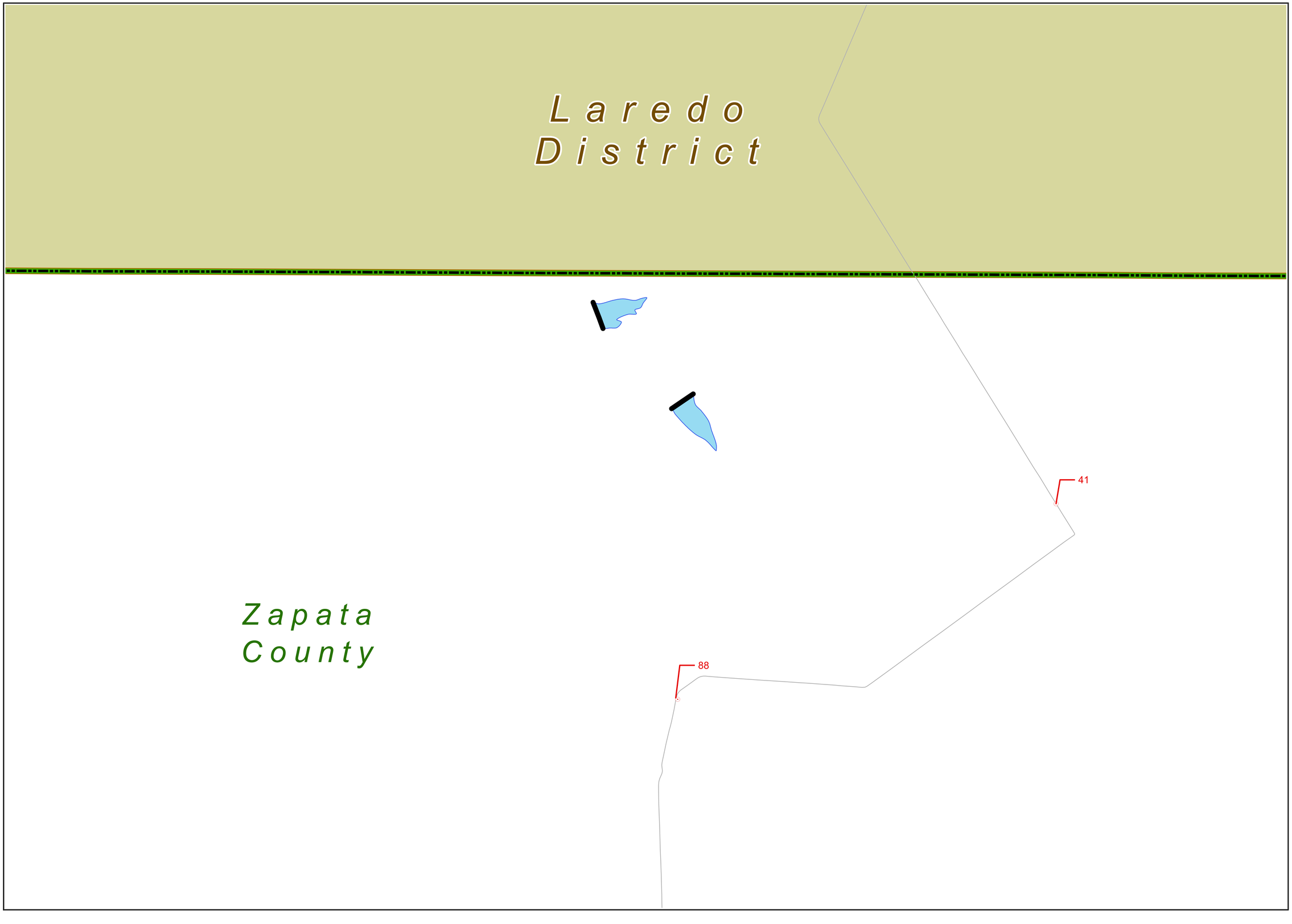

Annual
Urban
Towns
Roads
BF
BI
BS
BU
FM
FS
IH
PR
RE
RM
RR
RS
SH
SL
SS
UA
UP
US
Streets
Dams
Lake
Cities
County
District

COPYRIGHT 2015 by the Texas Department of Transportation.
All rights reserved.

NOTICE: This map has been prepared for internal use within the Texas Department of Transportation. Accuracy is limited to the validity of available data.

N

2014 PHARR URBAN TRAFFIC MAP

PREPARED BY THE
Texas Department of Transportation
Transportation Planning and Programming Division
IN COOPERATION WITH THE
U.S. Department of Transportation

Miles
0 0.5 1

Texas Department of Transportation

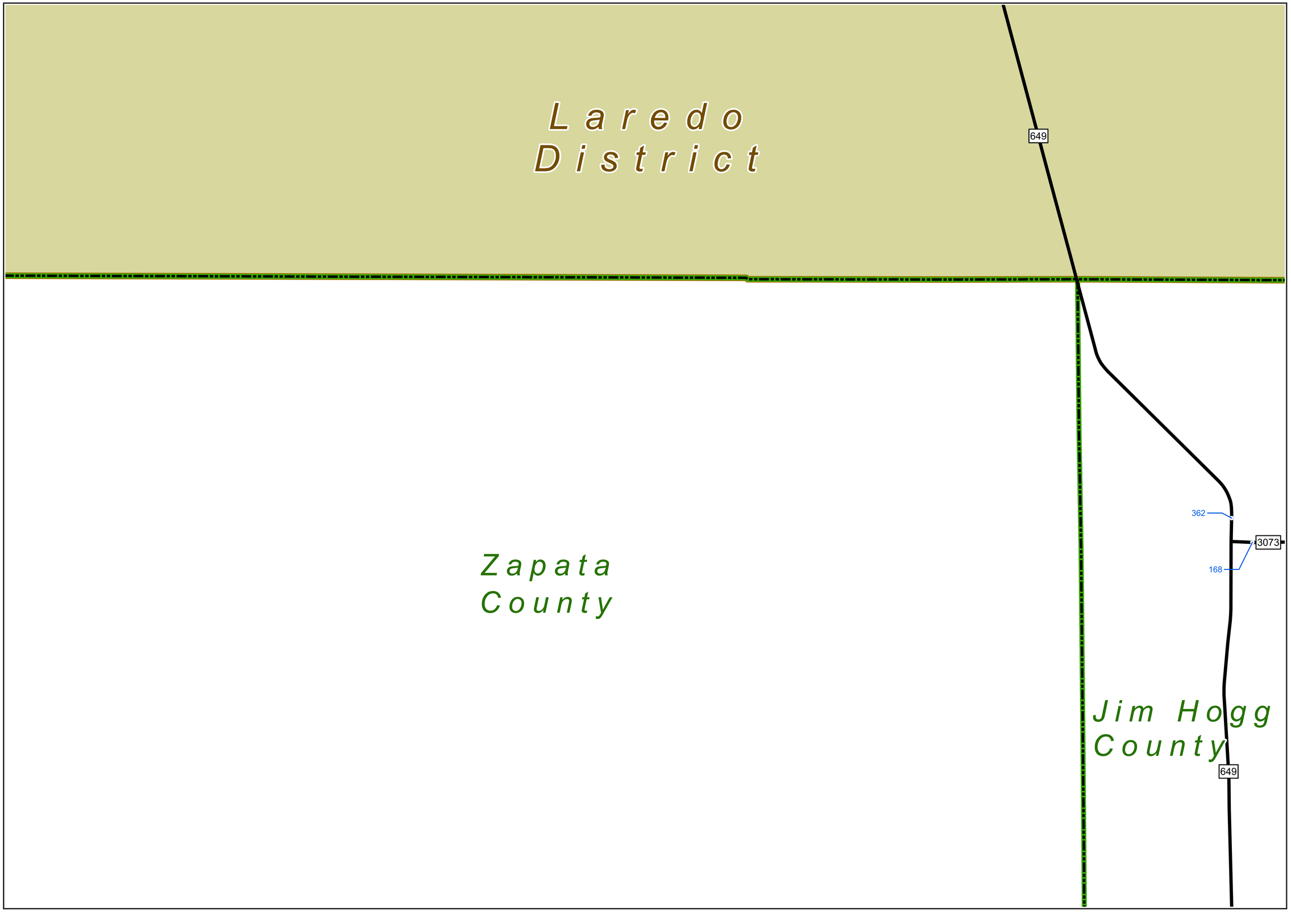

Annual FM SH Lake
Urban FS SL Cities
Towns IH SS County
Roads PR UA District
BF RE UP
BI RM US
BS RR Streets
BU RS Dams

COPYRIGHT 2015 by the Texas Department of Transportation.
All rights reserved.

NOTICE: This map has been prepared for internal use within the Texas Department of Transportation. Accuracy is limited to the validity of available data.

N

2014 PHARR URBAN TRAFFIC MAP

PREPARED BY THE
Texas Department of Transportation
Transportation Planning and Programming Division
IN COOPERATION WITH THE
U.S. Department of Transportation

Miles
0 0.5 1

Texas Department of Transportation

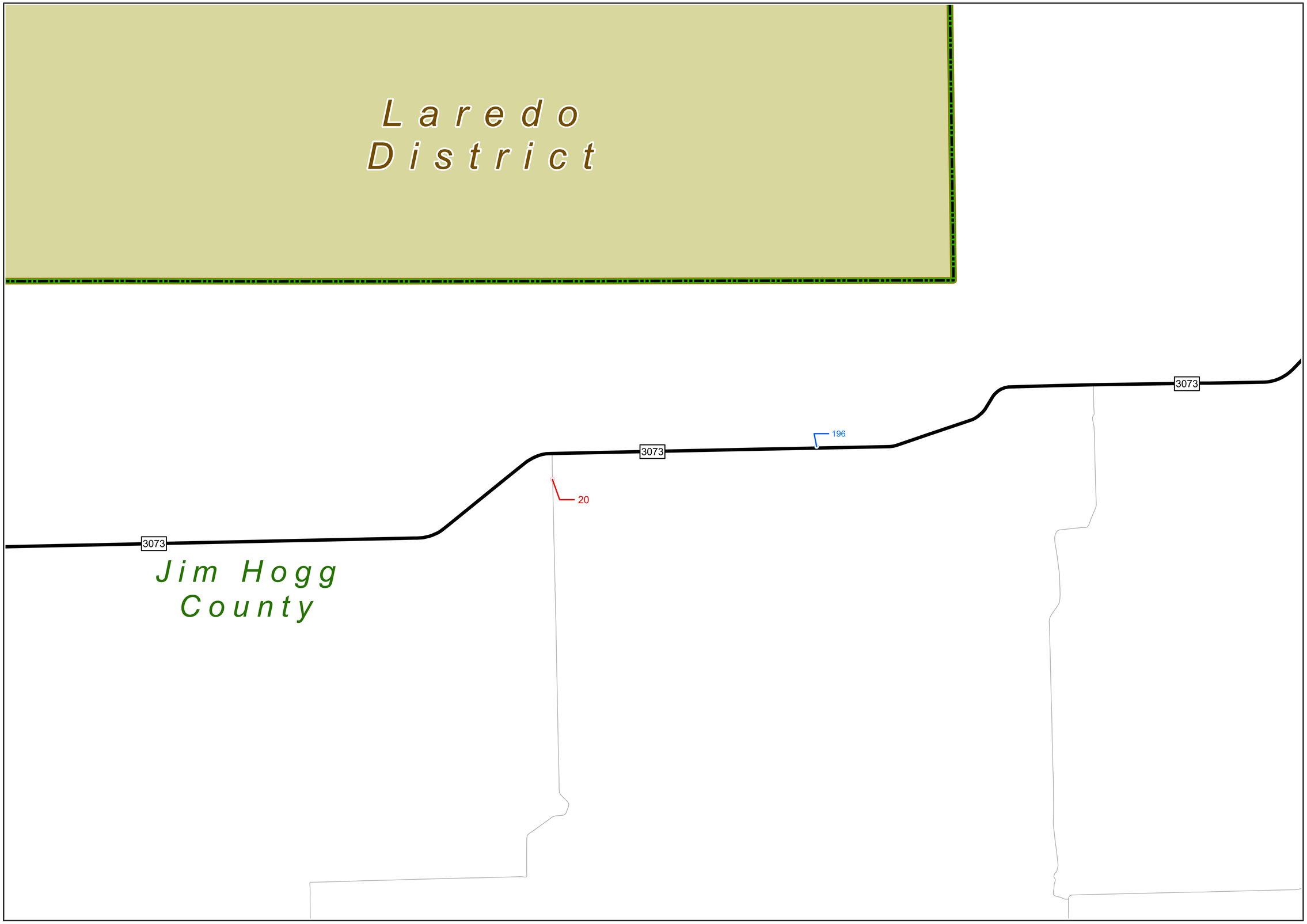

Annual
Urban
Towns
Roads
BF
BI
BS
BU
FM
FS
IH
PR
RE
RM
RR
RS
SH
SL
SS
UA
UP
US
Streets
Dams
Lake
Cities
County
District

COPYRIGHT 2015 by the Texas Department of Transportation.
All rights reserved.

NOTICE: This map has been prepared for internal use within the Texas Department of Transportation. Accuracy is limited to the validity of available data.

N

2014 PHARR URBAN TRAFFIC MAP

PREPARED BY THE
Texas Department of Transportation
Transportation Planning and Programming Division
IN COOPERATION WITH THE
U.S. Department of Transportation

Miles
0 0.5 1

Texas Department of Transportation

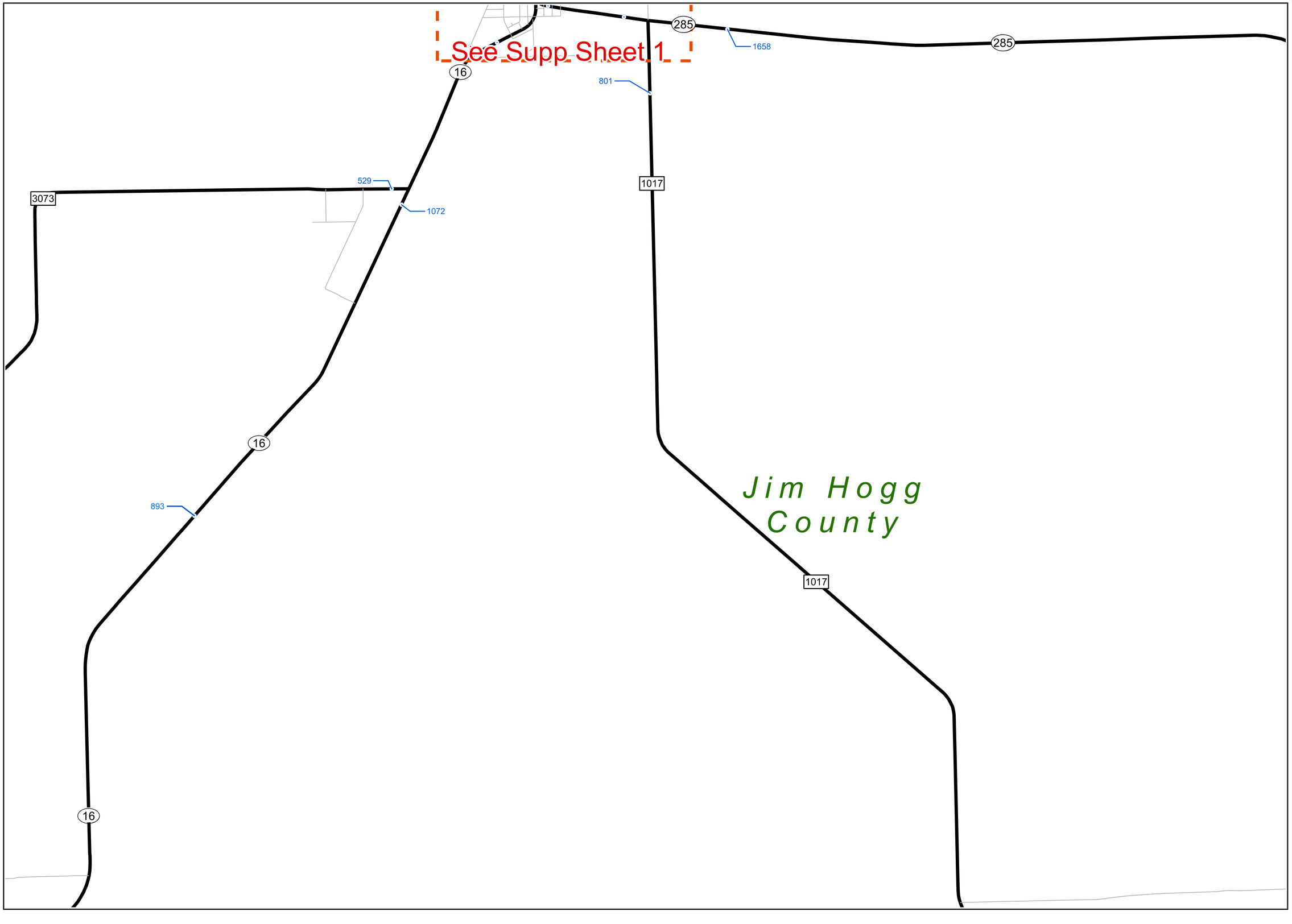

Annual — FM — SH — Lake
Urban — FS — SL — Cities
Towns — IH — SS — County
Roads — PR — UA — District
BF — RE — UP
BI — RM — US
BS — RR — Streets
BU — RS — Dams

COPYRIGHT 2015 by the Texas Department of Transportation.
All rights reserved.

NOTICE: This map has been prepared for internal use within the Texas Department of Transportation. Accuracy is limited to the validity of available data.

N

2014 PHARR URBAN TRAFFIC MAP

PREPARED BY THE
Texas Department of Transportation
Transportation Planning and Programming Division
IN COOPERATION WITH THE
U.S. Department of Transportation

Miles
0 0.5 1

Texas Department of Transportation

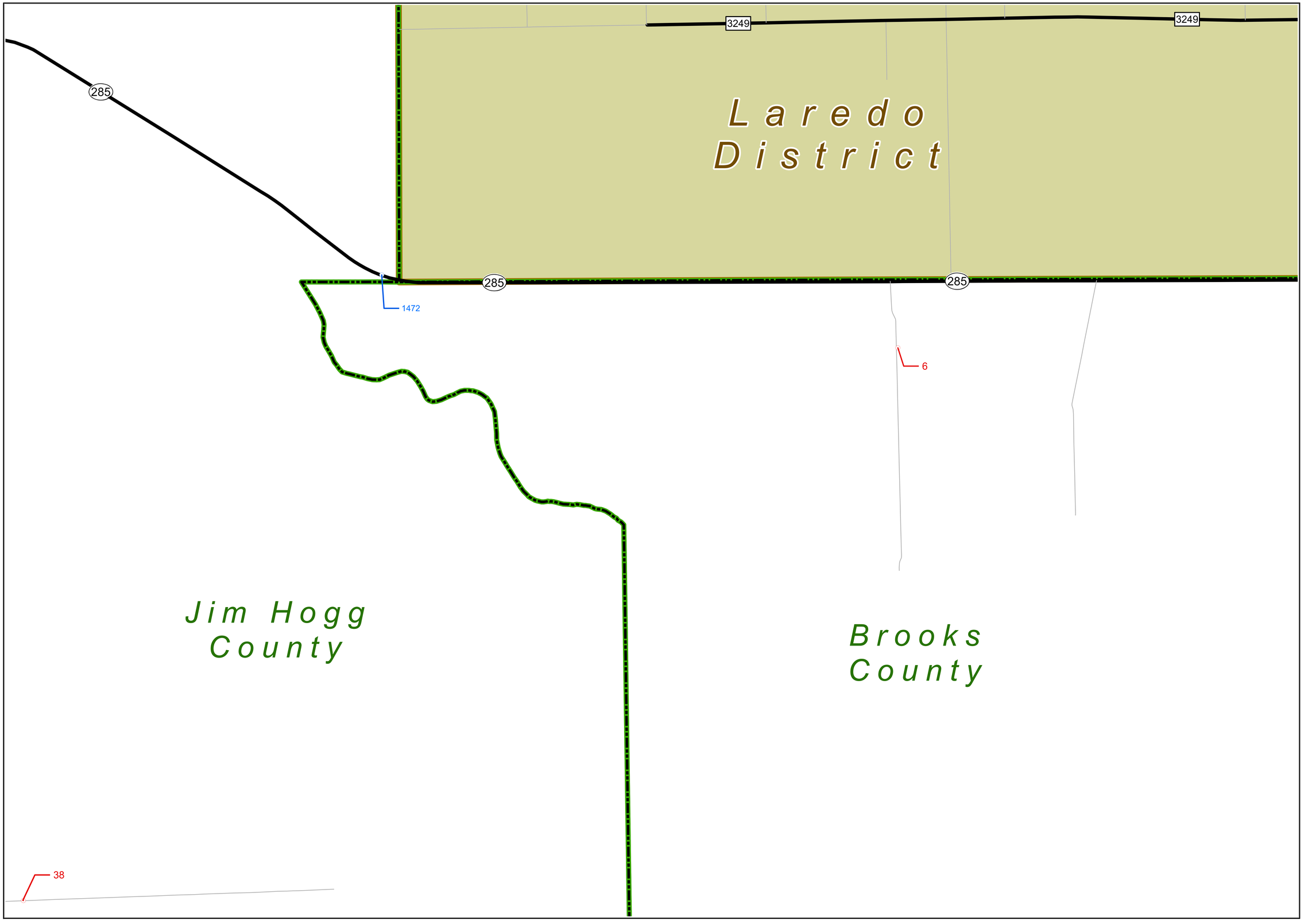

Annual	FM	SH	Lake
Urban	FS	SL	Cities
Towns	IH	SS	County
Roads	PR	UA	District
BF	RE	UP	
BI	RM	US	
BS	RR	Streets	
BU	RS	Dams	

COPYRIGHT 2015 by the Texas Department of Transportation.
All rights reserved.

NOTICE: This map has been prepared for internal use within the Texas Department of Transportation. Accuracy is limited to the validity of available data.

N

2014 PHARR URBAN TRAFFIC MAP

PREPARED BY THE
Texas Department of Transportation
Transportation Planning and Programming Division
IN COOPERATION WITH THE
U.S. Department of Transportation

Miles
0 0.5 1

Texas Department of Transportation

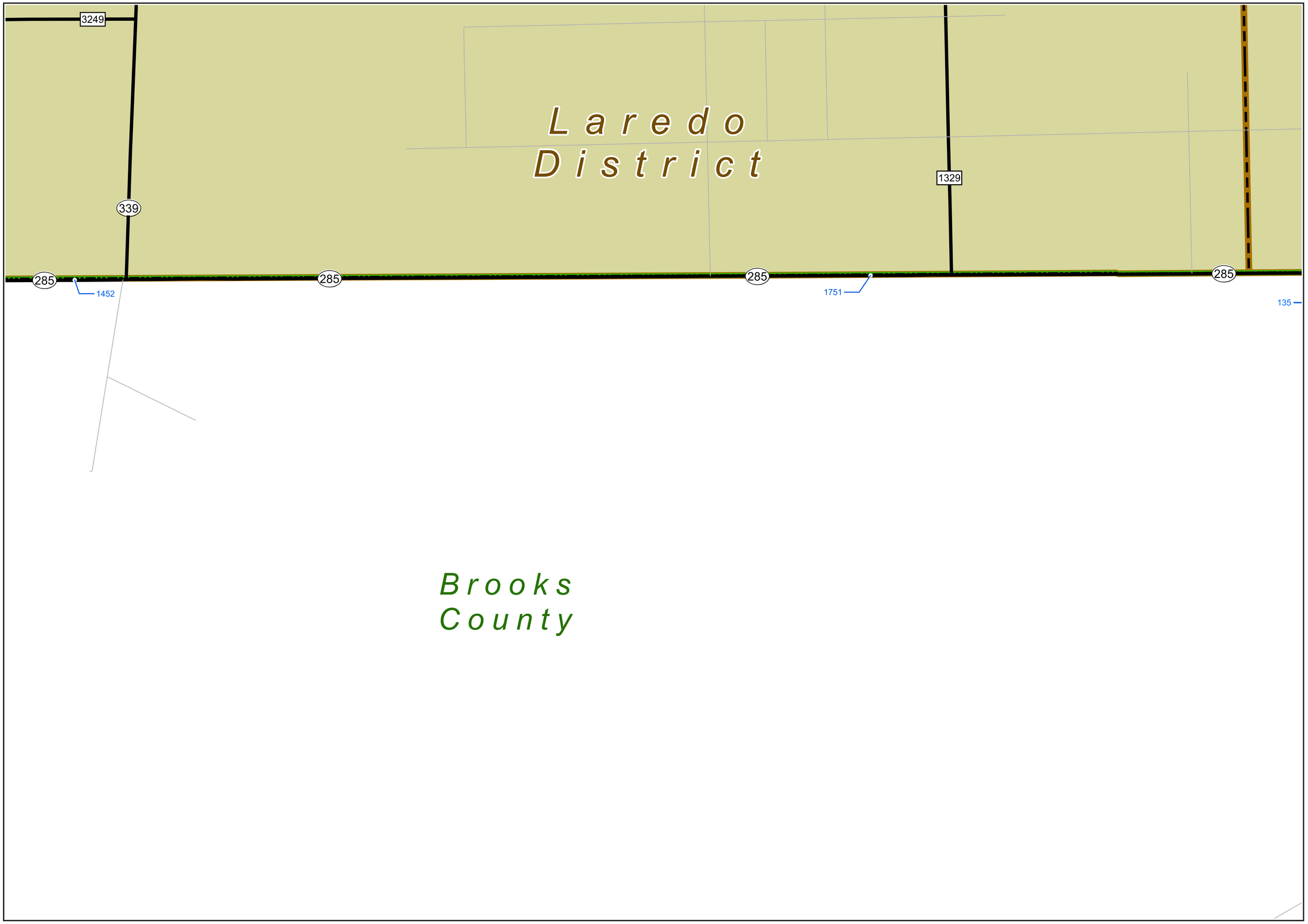

Annual
Urban
Towns
Roads
BF
BI
BS
BU
FM
FS
IH
PR
RE
RM
RR
RS
SH
SL
SS
UA
UP
US
Streets
Dams
Lake
Cities
County
District

COPYRIGHT 2015 by the Texas Department of Transportation.
All rights reserved.

NOTICE: This map has been prepared for internal use within the Texas Department of Transportation. Accuracy is limited to the validity of available data.

N

2014 PHARR URBAN TRAFFIC MAP

PREPARED BY THE
Texas Department of Transportation
Transportation Planning and Programming Division
IN COOPERATION WITH THE
U.S. Department of Transportation

Miles
0 0.5 1

Texas Department of Transportation

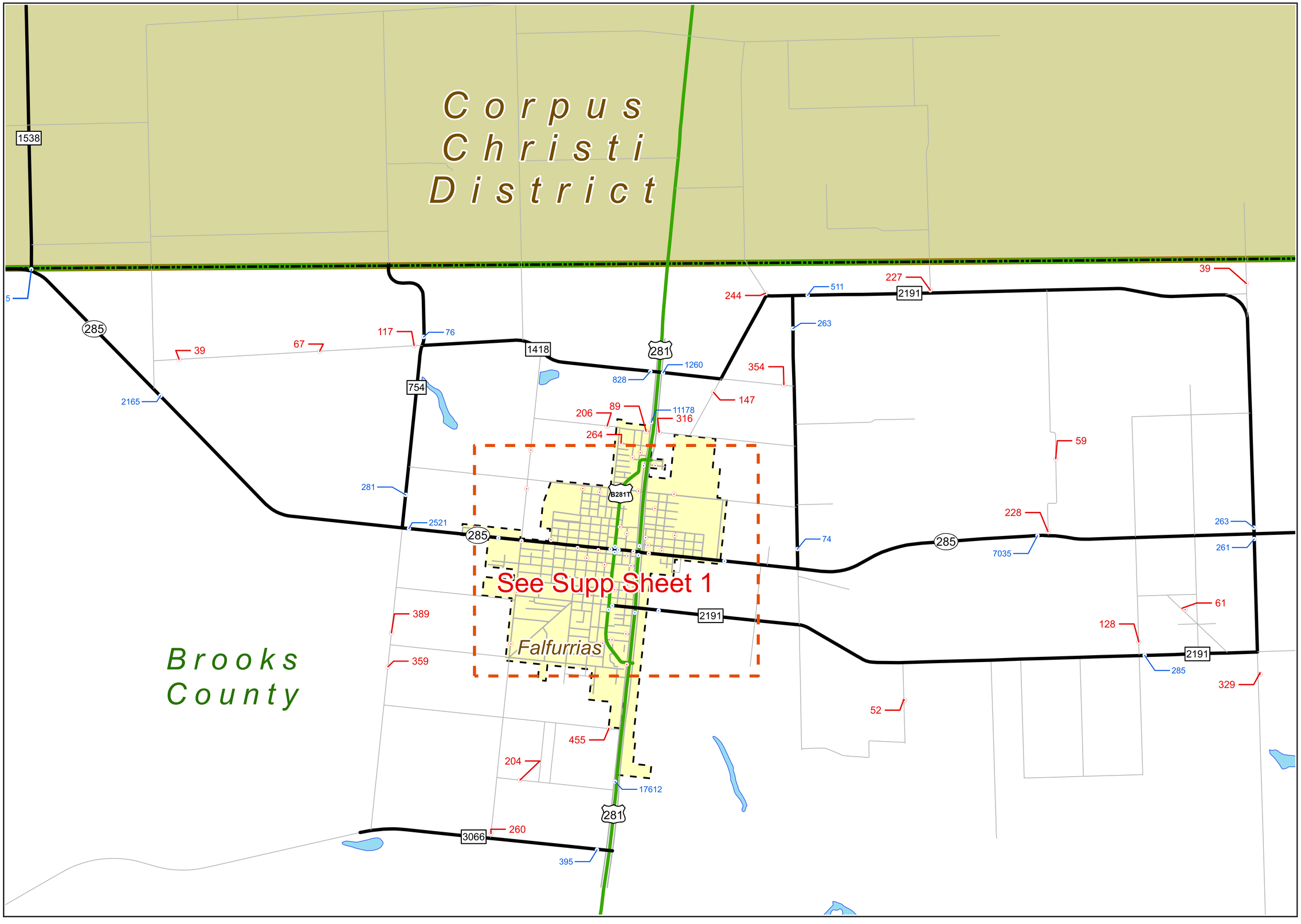

Annual — FM — SH
Urban — FS — SL
Towns — IH — SS
Roads — PR — UA
BF — RE — UP
BI — RM — US
BS — RR — Streets
BU — RS — Dams

Lake
Cities
County
District

COPYRIGHT 2015 by the Texas Department of Transportation.
All rights reserved.

NOTICE: This map has been prepared for internal use within the Texas Department of Transportation. Accuracy is limited to the validity of available data.

N

2014 PHARR URBAN TRAFFIC MAP

PREPARED BY THE
Texas Department of Transportation
Transportation Planning and Programming Division
IN COOPERATION WITH THE
U.S. Department of Transportation

Miles
0 0.5 1

Texas Department of Transportation

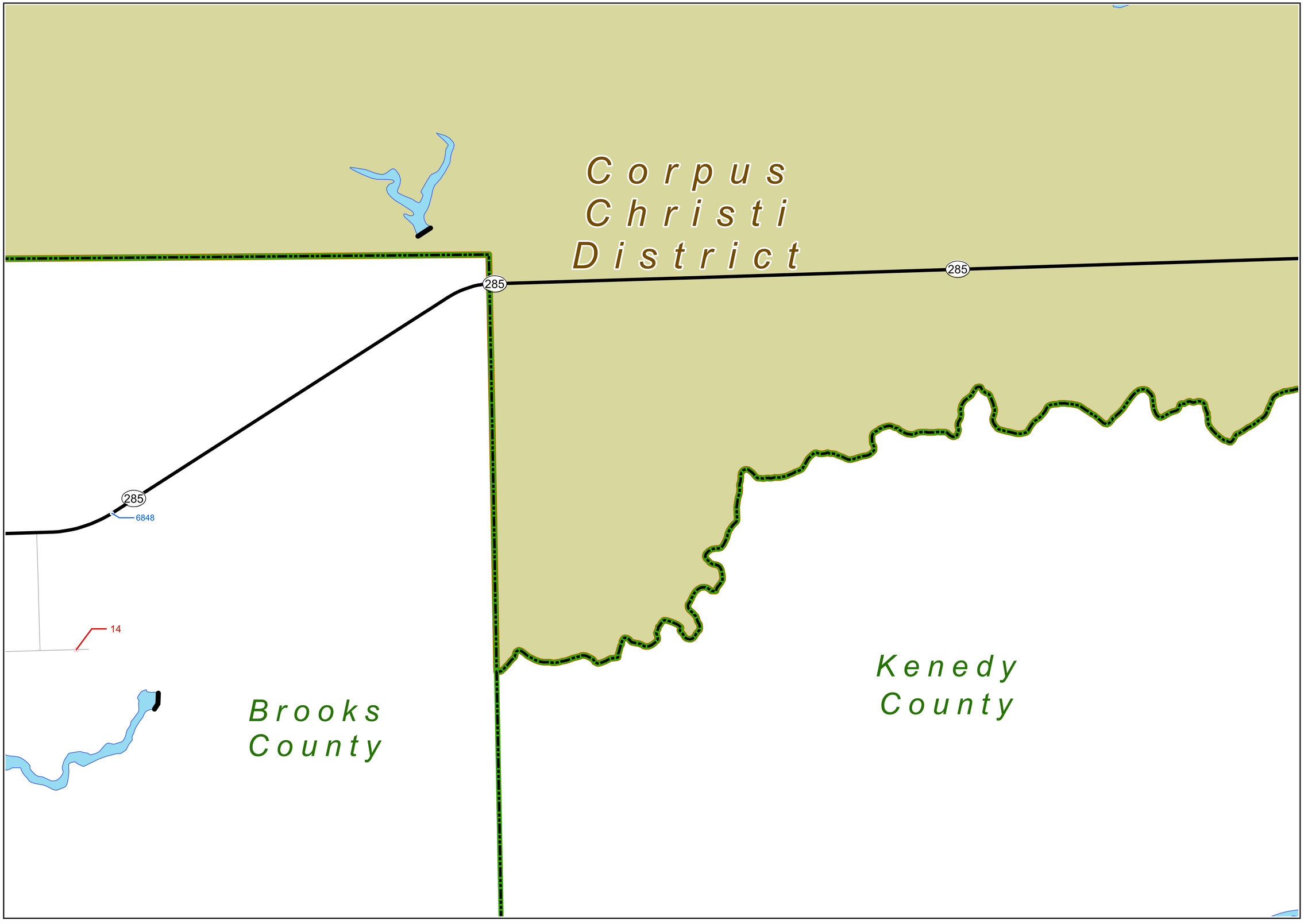

Annual — FM — SH
Urban — FS — SL
Towns — IH — SS
Roads — PR — UA
BF — RE — UP
BI — RM — US
BS — RR — Streets
BU — RS — Dams

Lake
Cities
County
District

COPYRIGHT 2015 by the Texas Department of Transportation.
All rights reserved.

NOTICE: This map has been prepared for internal use within the Texas Department of Transportation. Accuracy is limited to the validity of available data.

N

2014 PHARR URBAN TRAFFIC MAP

PREPARED BY THE
Texas Department of Transportation
Transportation Planning and Programming Division
IN COOPERATION WITH THE
U.S. Department of Transportation

Miles
0 0.5 1

Texas Department of Transportation

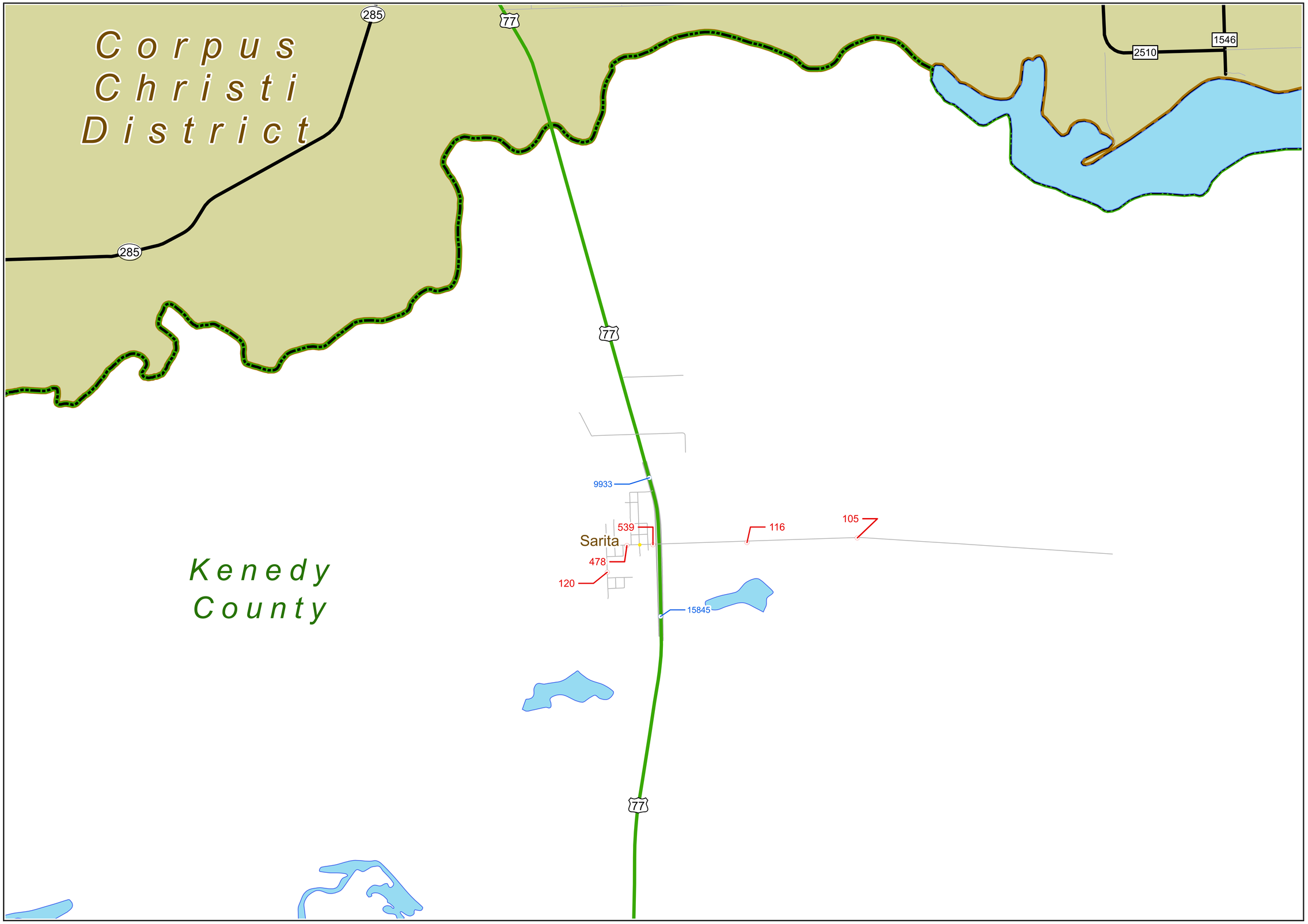

Annual	FM	SH	Lake
Urban	FS	SL	Cities
Towns	IH	SS	County
Roads	PR	UA	District
BF	RE	UP	
BI	RM	US	
BS	RR	Streets	
BU	RS	Dams	

COPYRIGHT 2015 by the Texas Department of Transportation.
All rights reserved.

NOTICE: This map has been prepared for internal use within the Texas Department of Transportation. Accuracy is limited to the validity of available data.

N

2014 PHARR URBAN TRAFFIC MAP

PREPARED BY THE
Texas Department of Transportation
Transportation Planning and Programming Division
IN COOPERATION WITH THE
U.S. Department of Transportation

Miles
0 0.5 1

Texas Department of Transportation

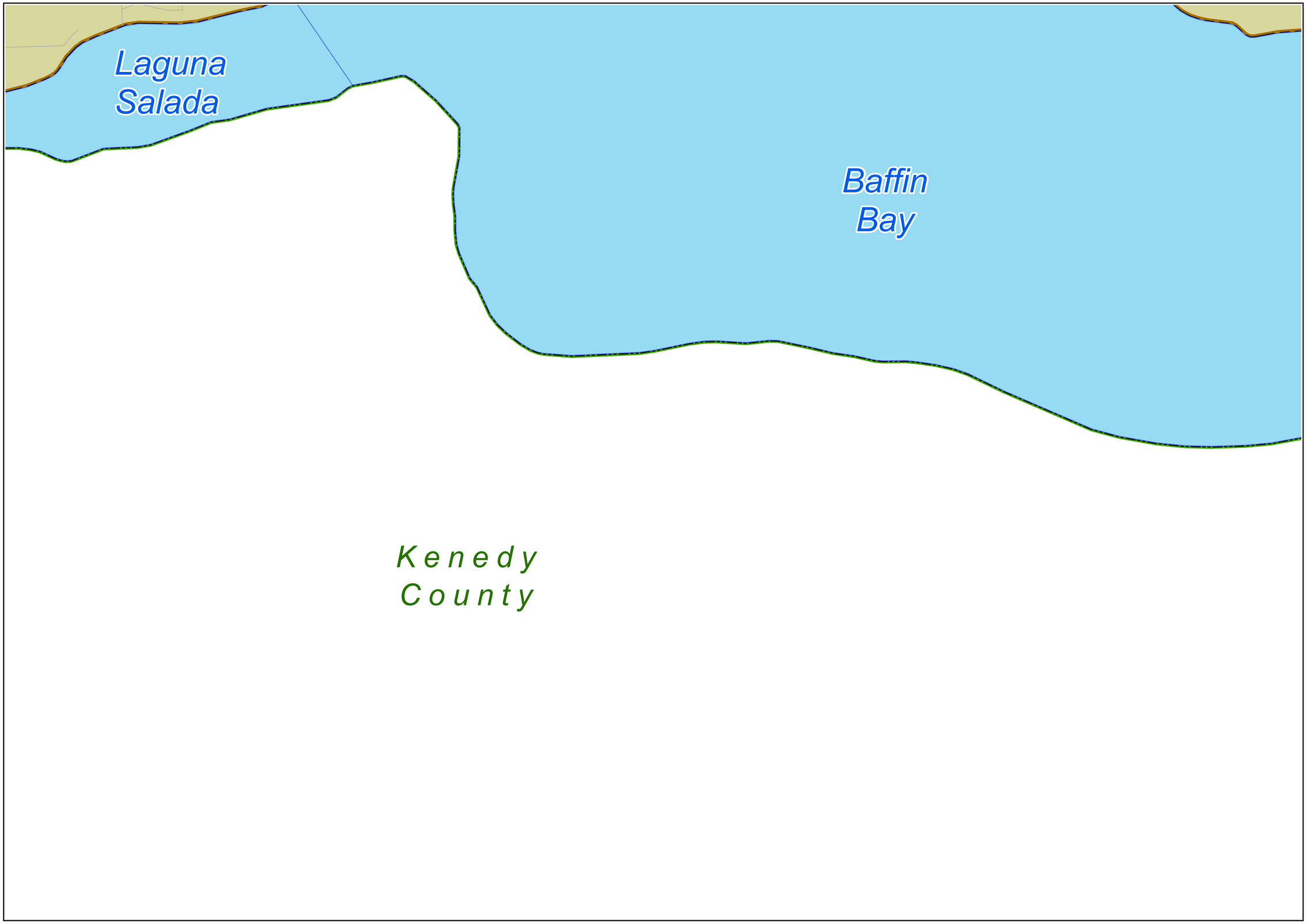

Annual — FM — SH
Urban — FS — SL
Towns — IH — SS
Roads — PR — UA
BF — RE — UP
BI — RM — US
BS — RR — Streets
BU — RS — Dams

Lake
Cities
County
District

COPYRIGHT 2015 by the Texas Department of Transportation.
All rights reserved.
NOTICE: This map has been prepared for internal use within the Texas Department of Transportation. Accuracy is limited to the validity of available data.

N

2014 PHARR URBAN TRAFFIC MAP

PREPARED BY THE
Texas Department of Transportation
Transportation Planning and Programming Division
IN COOPERATION WITH THE
U.S. Department of Transportation

Miles
0 0.5 1

Texas Department of Transportation

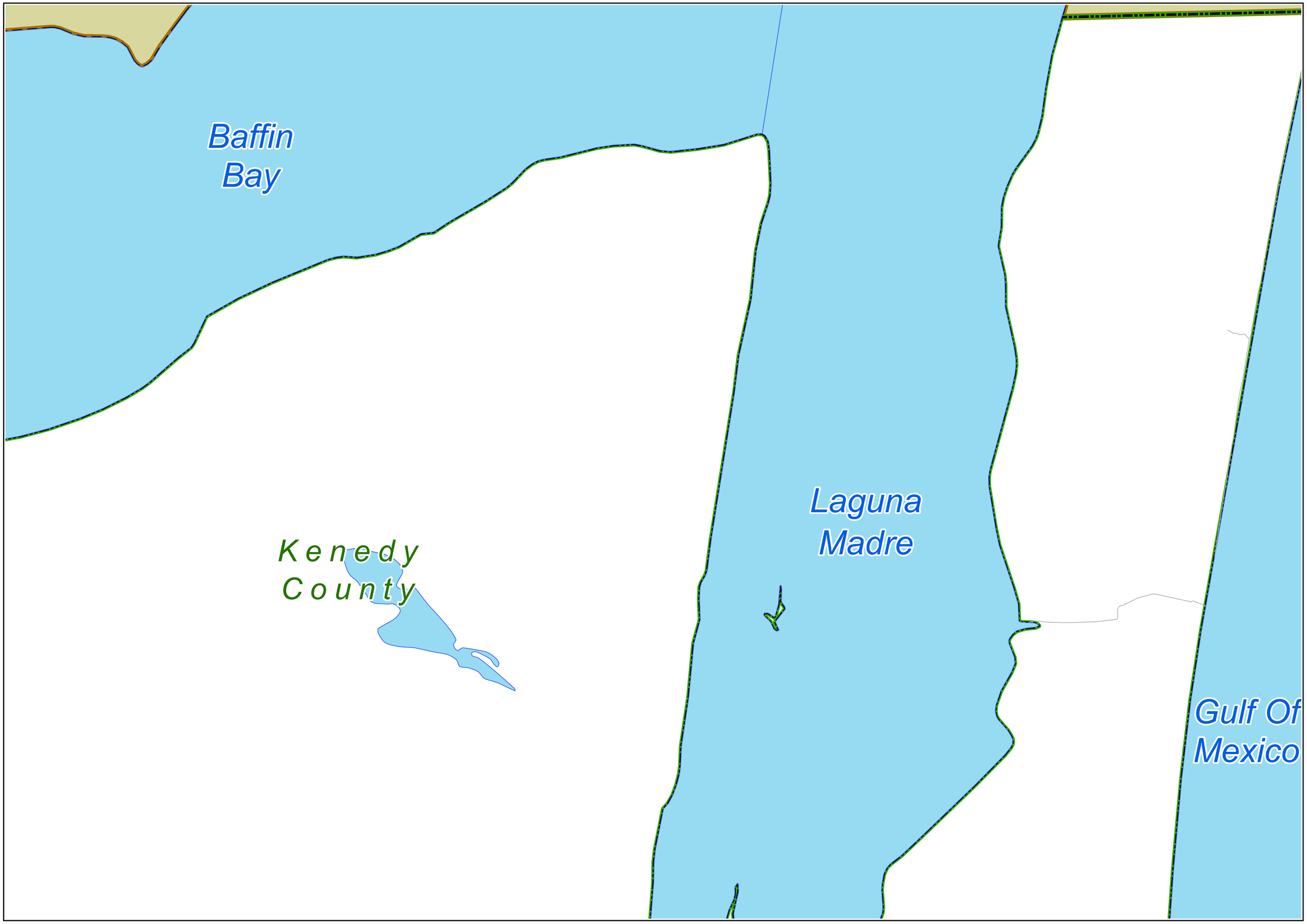

Annual
Urban
Towns
Roads
BF
BI
BS
BU
FM
FS
IH
PR
RE
RM
RR
RS
SH
SL
SS
UA
UP
US
Streets
Dams
Lake
Cities
County
District

COPYRIGHT 2015 by the Texas Department of Transportation.
All rights reserved.

NOTICE: This map has been prepared for internal use within the Texas Department of Transportation. Accuracy is limited to the validity of available data.

N

2014 PHARR URBAN TRAFFIC MAP

PREPARED BY THE
Texas Department of Transportation
Transportation Planning and Programming Division
IN COOPERATION WITH THE
U.S. Department of Transportation

Miles
0 0.5 1

Texas Department of Transportation

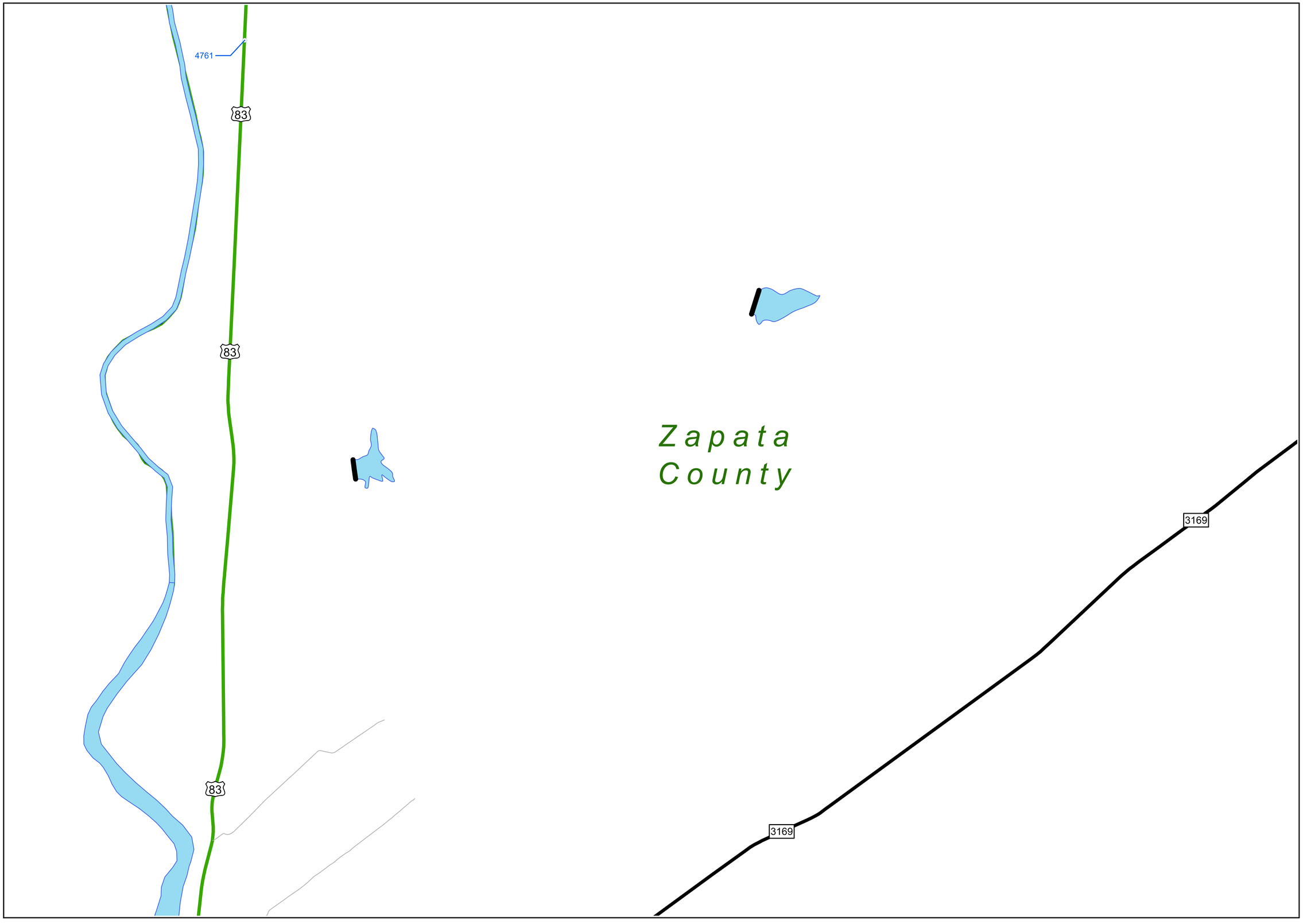

Annual — FM — SH
Urban — FS — SL
Towns — IH — SS
Roads — PR — UA
BF — RE — UP
BI — RM — US
BS — RR — Streets
BU — RS — Dams

Lake
Cities
County
District

COPYRIGHT 2015 by the Texas Department of Transportation.
All rights reserved.

NOTICE: This map has been prepared for internal use within the Texas Department of Transportation. Accuracy is limited to the validity of available data.

N

2014 PHARR URBAN TRAFFIC MAP

PREPARED BY THE
Texas Department of Transportation
Transportation Planning and Programming Division
IN COOPERATION WITH THE
U.S. Department of Transportation

Miles
0 0.5 1

Texas Department of Transportation

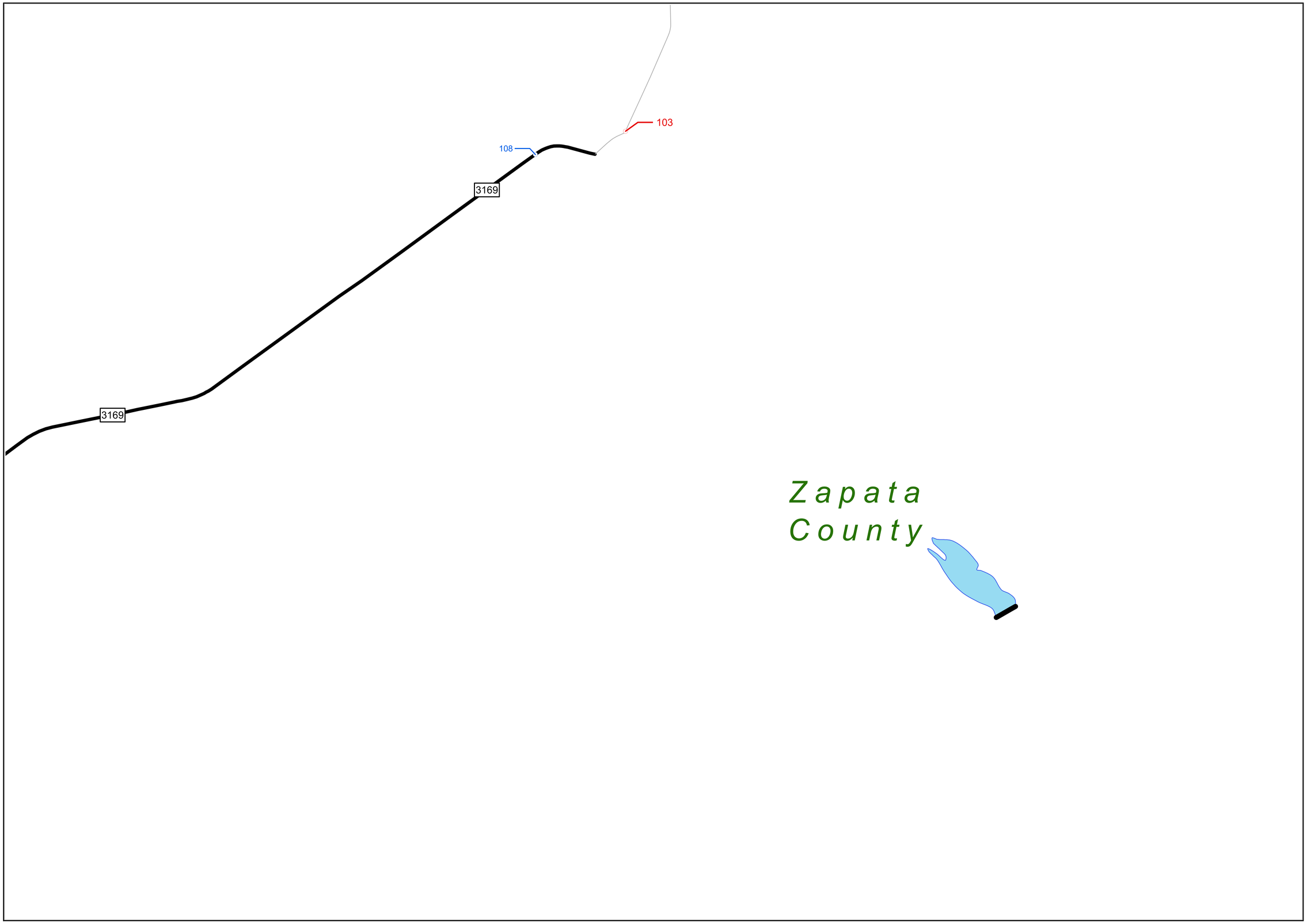

Annual
Urban
Towns
Roads
BF
BI
BS
BU
FM
FS
IH
PR
RE
RM
RR
RS
SH
SL
SS
UA
UP
US
Streets
Dams
Lake
Cities
County
District

COPYRIGHT 2015 by the Texas Department of Transportation.
All rights reserved.

NOTICE: This map has been prepared for internal use within the Texas Department of Transportation. Accuracy is limited to the validity of available data.

N

2014 PHARR URBAN TRAFFIC MAP

PREPARED BY THE
Texas Department of Transportation
Transportation Planning and Programming Division
IN COOPERATION WITH THE
U.S. Department of Transportation

Miles
0 0.5 1

Texas Department of Transportation

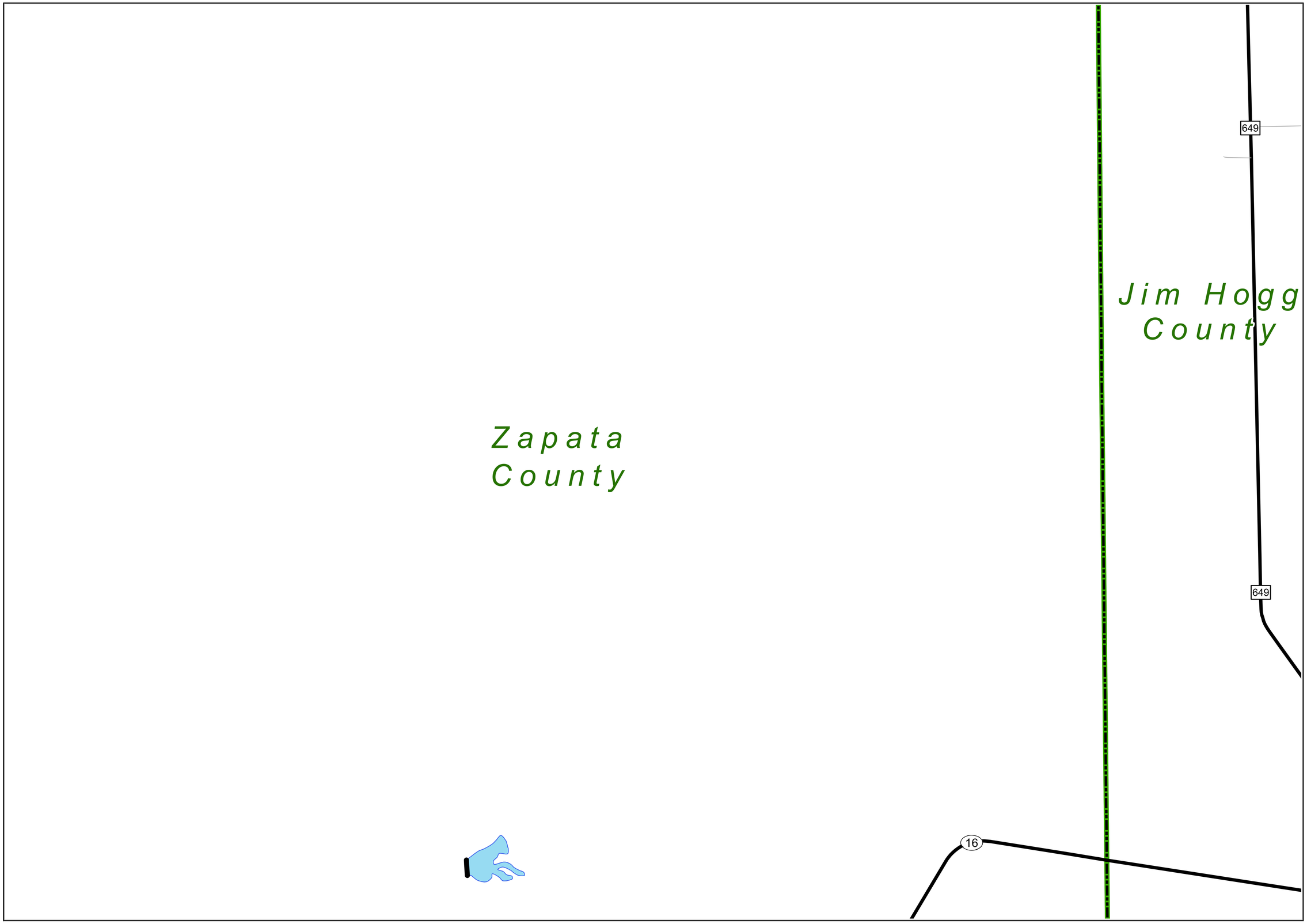

Annual — FM — SH
Urban — FS — SL
Towns — IH — SS
Roads — PR — UA
BF — RE — UP
BI — RM — US
BS — RR — Streets
BU — RS — Dams

Lake
Cities
County
District

COPYRIGHT 2015 by the Texas Department of Transportation.
All rights reserved.

NOTICE: This map has been prepared for internal use within the Texas Department of Transportation. Accuracy is limited to the validity of available data.

N

2014 PHARR URBAN TRAFFIC MAP

PREPARED BY THE
Texas Department of Transportation
Transportation Planning and Programming Division
IN COOPERATION WITH THE
U.S. Department of Transportation

Miles
0 0.5 1

Texas Department of Transportation

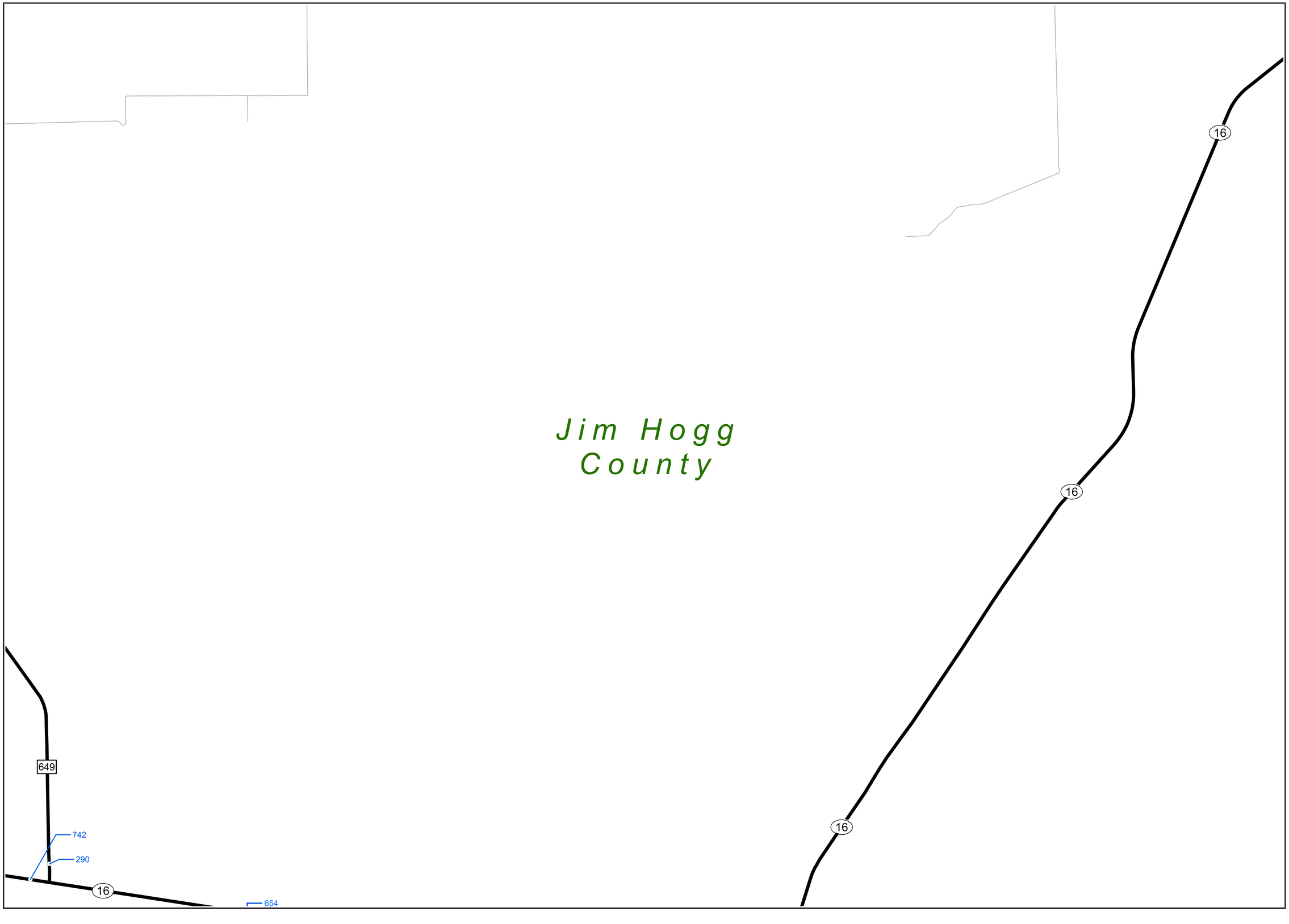

Annual
Urban
Towns
Roads
BF
BI
BS
BU
FM
FS
IH
PR
RE
RM
RR
RS
SH
SL
SS
UA
UP
US
Streets
Dams
Lake
Cities
County
District

COPYRIGHT 2015 by the Texas Department of Transportation.
All rights reserved.

NOTICE: This map has been prepared for internal use within the Texas Department of Transportation. Accuracy is limited to the validity of available data.

N

2014 PHARR URBAN TRAFFIC MAP

PREPARED BY THE
Texas Department of Transportation
Transportation Planning and Programming Division
IN COOPERATION WITH THE
U.S. Department of Transportation

Miles
0 0.5 1

Texas Department of Transportation

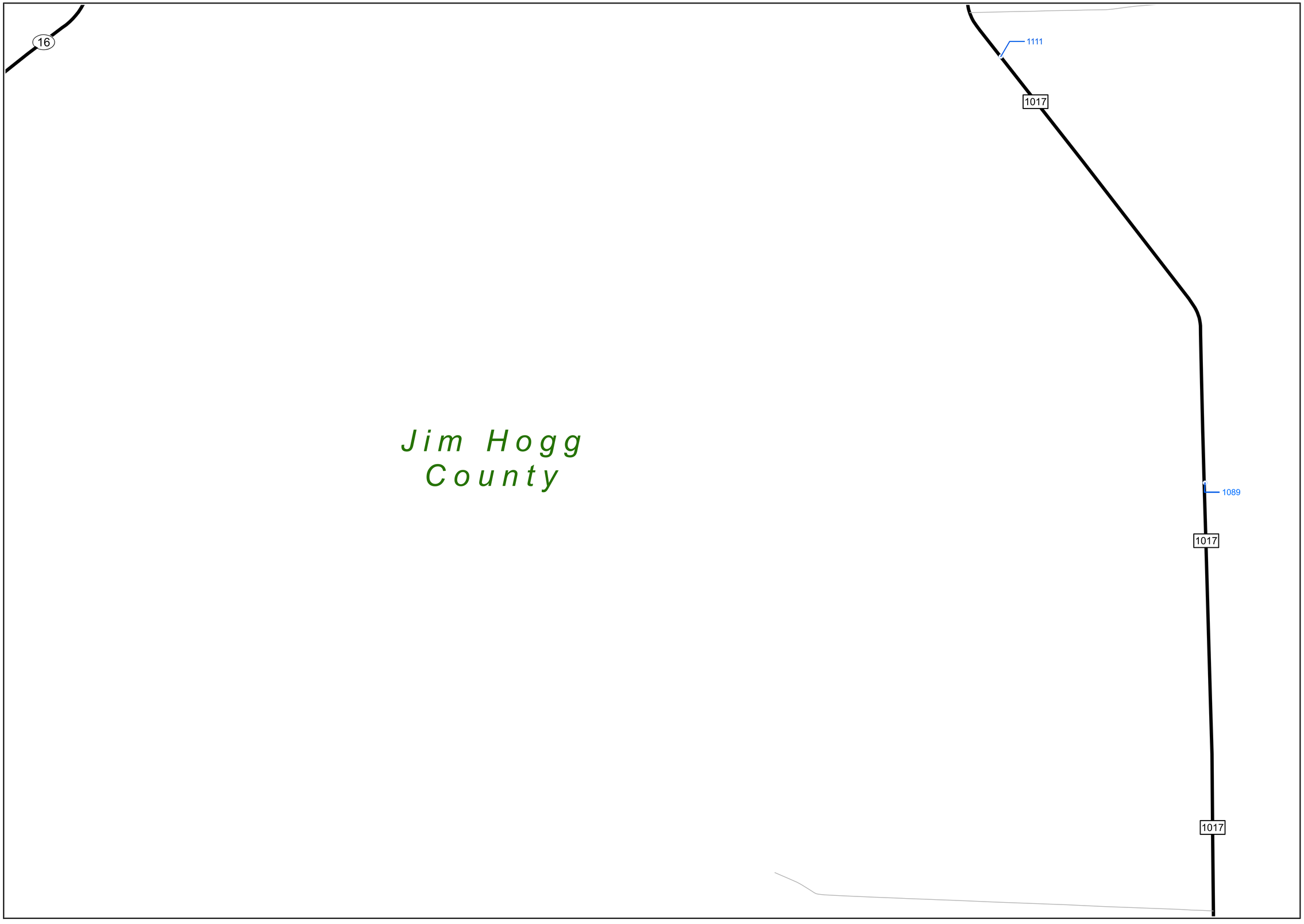

Annual
Urban
Towns
Roads
BF
BI
BS
BU
FM
FS
IH
PR
RE
RM
RR
RS
SH
SL
SS
UA
UP
US
Streets
Dams
Lake
Cities
County
District

COPYRIGHT 2015 by the Texas Department of Transportation.
All rights reserved.

NOTICE: This map has been prepared for internal use within the Texas Department of Transportation. Accuracy is limited to the validity of available data.

N

2014 PHARR URBAN TRAFFIC MAP

PREPARED BY THE
Texas Department of Transportation
Transportation Planning and Programming Division
IN COOPERATION WITH THE
U.S. Department of Transportation

Miles
0 0.5 1

Texas Department of Transportation

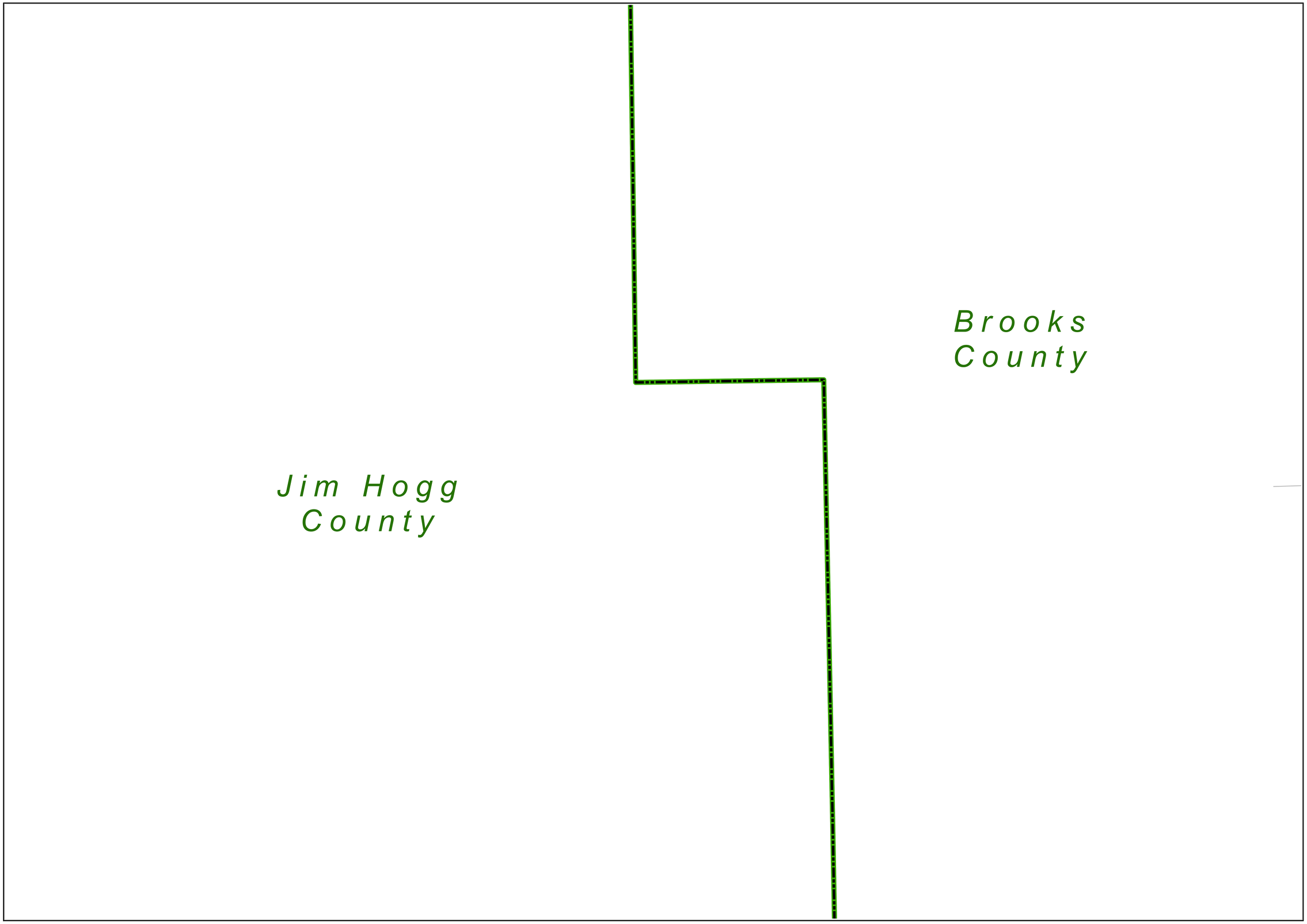

Annual
Urban
Towns
Roads
BF
BI
BS
BU
FM
FS
IH
PR
RE
RM
RR
RS
SH
SL
SS
UA
UP
US
Streets
Dams
Lake
Cities
County
District

COPYRIGHT 2015 by the Texas Department of Transportation.
All rights reserved.

NOTICE: This map has been prepared for internal use within the Texas Department of Transportation. Accuracy is limited to the validity of available data.

N

2014 PHARR URBAN TRAFFIC MAP

PREPARED BY THE
Texas Department of Transportation
Transportation Planning and Programming Division
IN COOPERATION WITH THE
U.S. Department of Transportation

Miles
0 0.5 1

Texas Department of Transportation

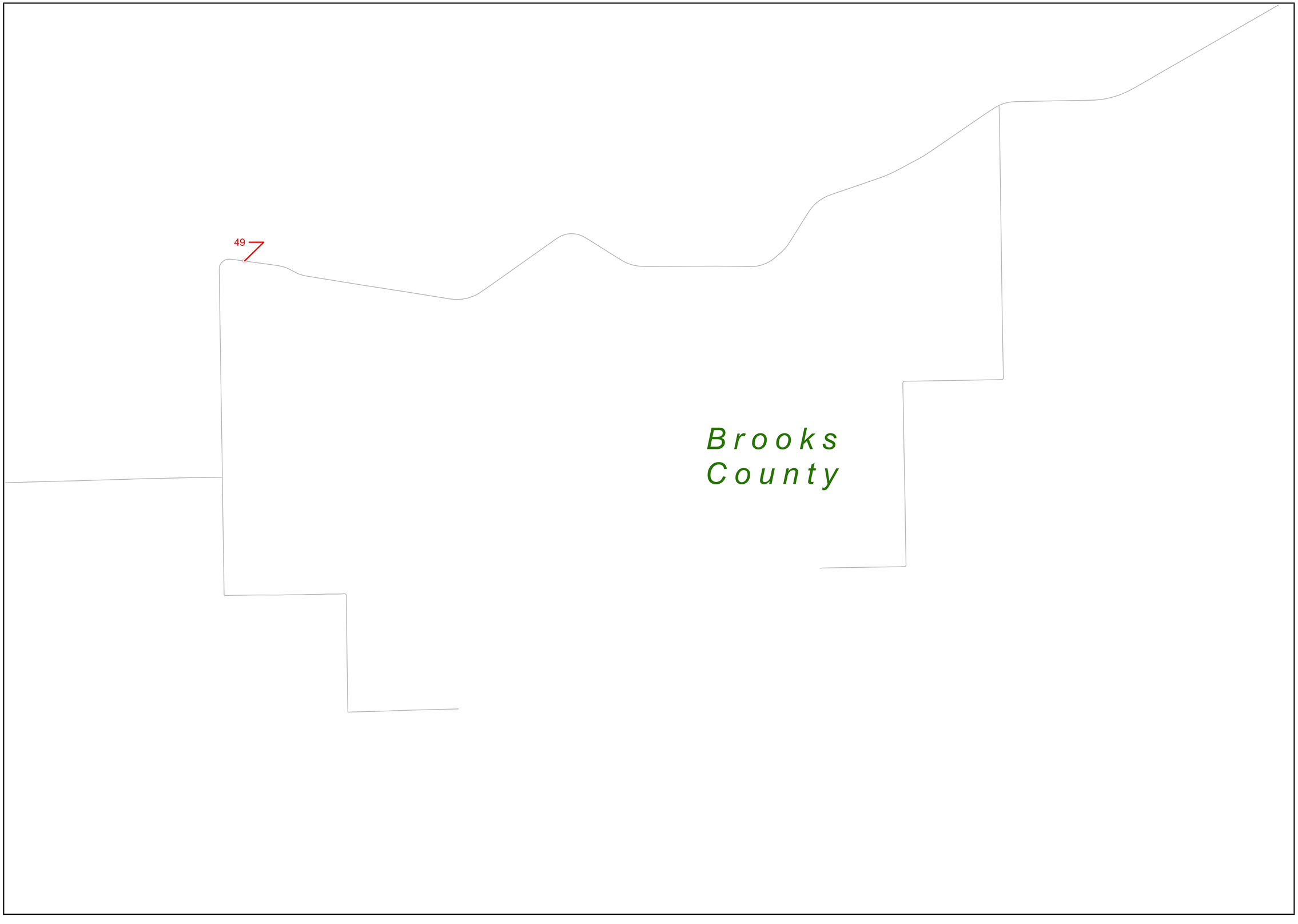

Annual
Urban
Towns
Roads
BF
BI
BS
BU
FM
FS
IH
PR
RE
RM
RR
RS
SH
SL
SS
UA
UP
US
Streets
Dams
Lake
Cities
County
District

COPYRIGHT 2015 by the Texas Department of Transportation.
All rights reserved.

NOTICE: This map has been prepared for internal use within the Texas Department of Transportation. Accuracy is limited to the validity of available data.

N

2014 PHARR URBAN TRAFFIC MAP

PREPARED BY THE
Texas Department of Transportation
Transportation Planning and Programming Division
IN COOPERATION WITH THE
U.S. Department of Transportation

Miles
0 0.5 1

Texas Department of Transportation

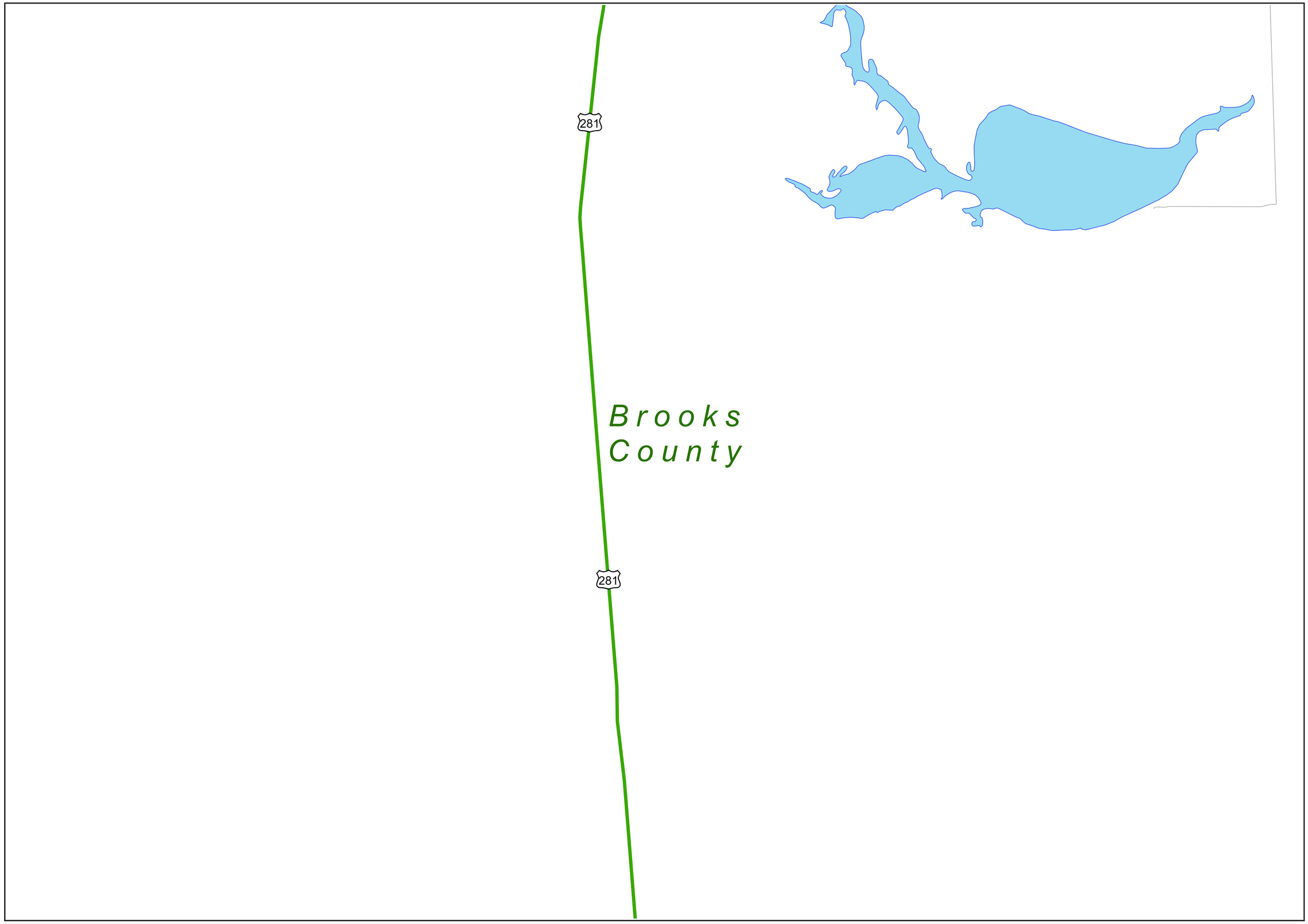

Annual
Urban
Towns
Roads
BF
BI
BS
BU
FM
FS
IH
PR
RE
RM
RR
RS
SH
SL
SS
UA
UP
US
Streets
Dams
Lake
Cities
County
District

COPYRIGHT 2015 by the Texas Department of Transportation.
All rights reserved.

NOTICE: This map has been prepared for internal use within the Texas Department of Transportation. Accuracy is limited to the validity of available data.

N

2014 PHARR URBAN TRAFFIC MAP

PREPARED BY THE
Texas Department of Transportation
Transportation Planning and Programming Division
IN COOPERATION WITH THE
U.S. Department of Transportation

Miles
0 0.5 1

Texas Department of Transportation



Annual
Urban
Towns
Roads
BF
BI
BS
BU
FM
FS
IH
PR
RE
RM
RR
RS
SH
SL
SS
UA
UP
US
Streets
Dams
Lake
Cities
County
District

COPYRIGHT 2015 by the Texas Department of Transportation.
All rights reserved.

NOTICE: This map has been prepared for internal use within the Texas Department of Transportation. Accuracy is limited to the validity of available data.

N

2014 PHARR URBAN TRAFFIC MAP

PREPARED BY THE
Texas Department of Transportation
Transportation Planning and Programming Division
IN COOPERATION WITH THE
U.S. Department of Transportation

Miles
0 0.5 1

Texas Department of Transportation

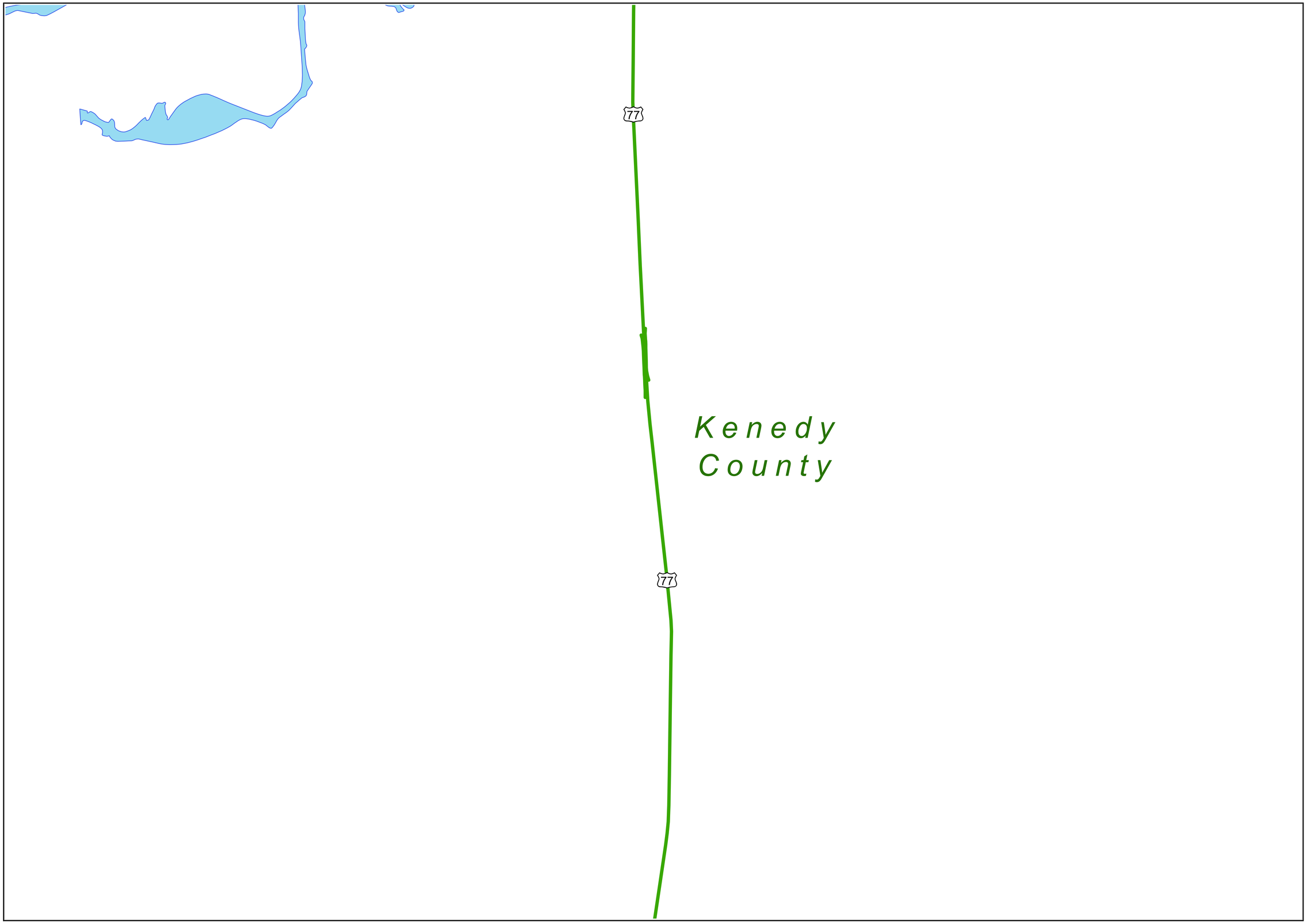

Annual
Urban
Towns
Roads
BF
BI
BS
BU
FM
FS
IH
PR
RE
RM
RR
RS
SH
SL
SS
UA
UP
US
Streets
Dams
Lake
Cities
County
District

COPYRIGHT 2015 by the Texas Department of Transportation.
All rights reserved.
NOTICE: This map has been prepared for internal use within the Texas Department of Transportation. Accuracy is limited to the validity of available data.

N

2014 PHARR URBAN TRAFFIC MAP

PREPARED BY THE
Texas Department of Transportation
Transportation Planning and Programming Division
IN COOPERATION WITH THE
U.S. Department of Transportation

Miles
0 0.5 1

Texas Department of Transportation

Kenedy County

Annual
Urban
Towns
Roads
BF
BI
BS
BU
FM
FS
IH
PR
RE
RM
RR
RS
SH
SL
SS
UA
UP
US
Streets
Dams
Lake
Cities
County
District

COPYRIGHT 2015 by the Texas Department of Transportation.
All rights reserved.

NOTICE: This map has been prepared for internal use within the Texas Department of Transportation. Accuracy is limited to the validity of available data.

N

2014 PHARR URBAN TRAFFIC MAP

PREPARED BY THE
Texas Department of Transportation
Transportation Planning and Programming Division
IN COOPERATION WITH THE
U.S. Department of Transportation

Miles
0 0.5 1

Texas Department of Transportation

Annual — FM — SH
Urban — FS — SL
Towns — IH — SS
Roads — PR — UA
BF — RE — UP
BI — RM — US
BS — RR — Streets
BU — RS — Dams
Lake
Cities
County
District

COPYRIGHT 2015 by the Texas Department of Transportation.
All rights reserved.

NOTICE: This map has been prepared for internal use within the Texas Department of Transportation. Accuracy is limited to the validity of available data.

N

2014 PHARR URBAN TRAFFIC MAP

PREPARED BY THE
Texas Department of Transportation
Transportation Planning and Programming Division
IN COOPERATION WITH THE
U.S. Department of Transportation

Miles
0 0.5 1

Texas Department of Transportation

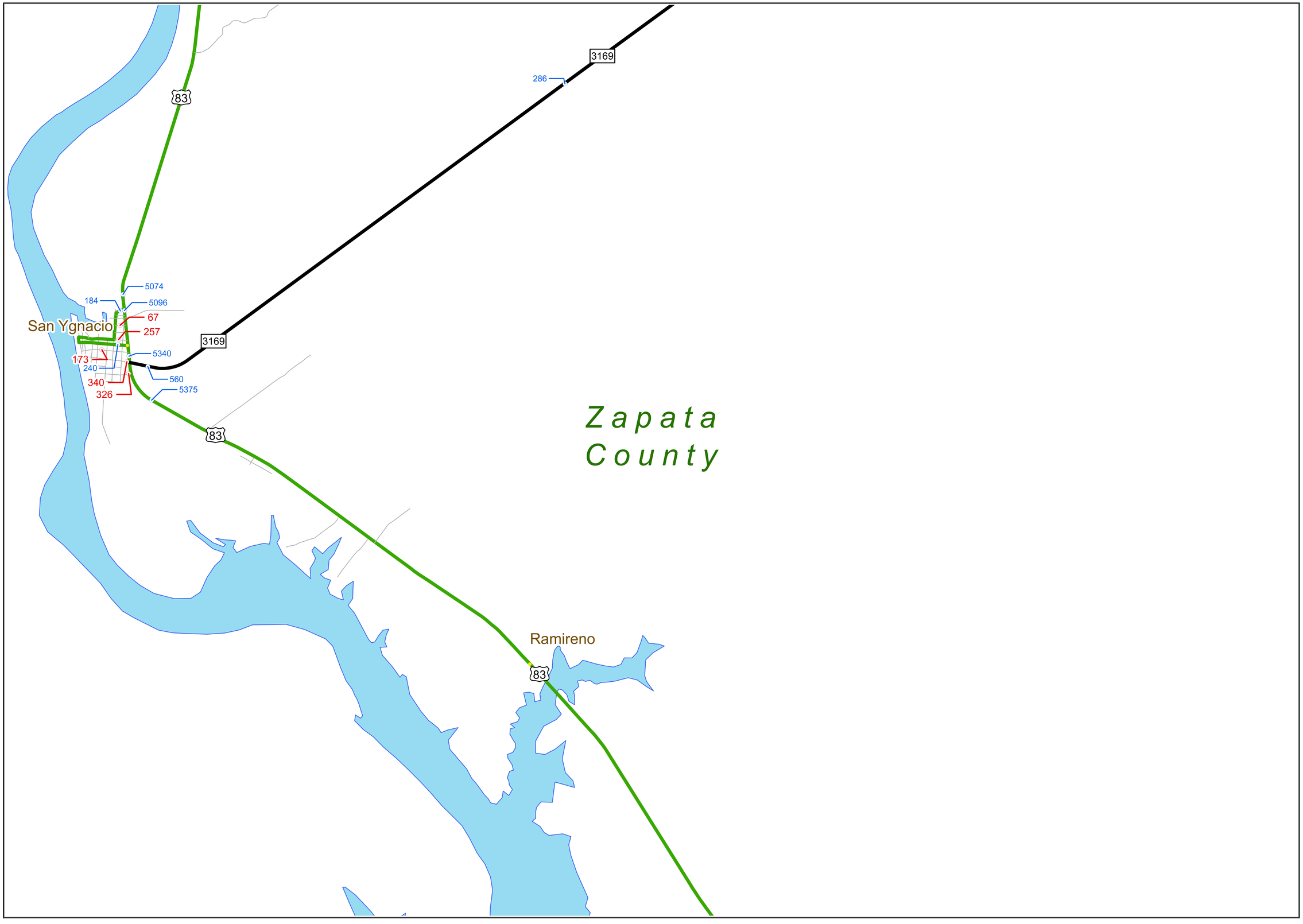

Annual — FM — SH
Urban — FS — SL
Towns — IH — SS
Roads — PR — UA
BF — RE — UP
BI — RM — US
BS — RR — Streets
BU — RS — Dams

Lake
Cities
County
District

COPYRIGHT 2015 by the Texas Department of Transportation.
All rights reserved.

NOTICE: This map has been prepared for internal use within the Texas Department of Transportation. Accuracy is limited to the validity of available data.

N

2014 PHARR URBAN TRAFFIC MAP

PREPARED BY THE
Texas Department of Transportation
Transportation Planning and Programming Division
IN COOPERATION WITH THE
U.S. Department of Transportation

Miles
0 0.5 1

Texas Department of Transportation

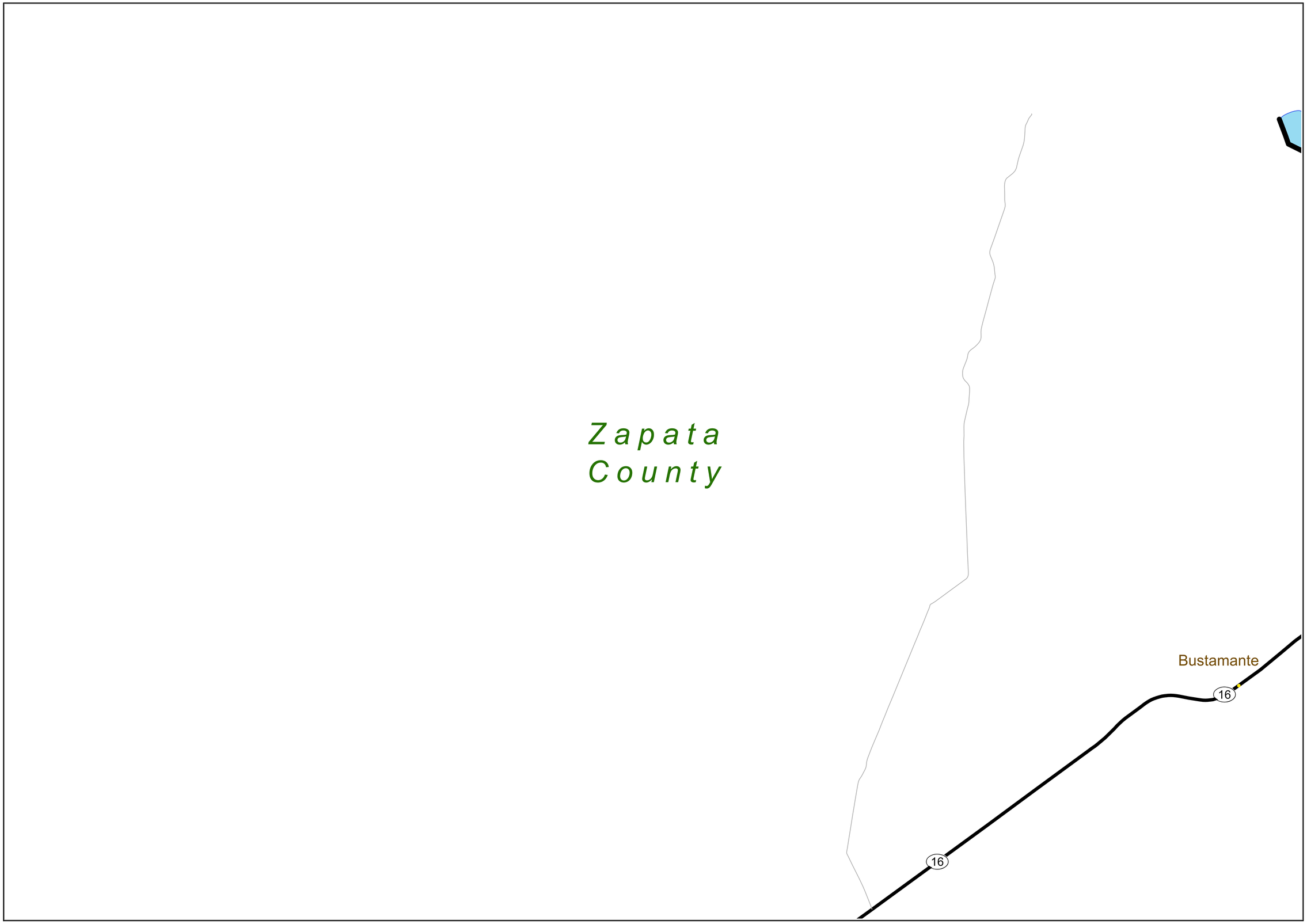

Annual
Urban
Towns
Roads
BF
BI
BS
BU
FM
FS
IH
PR
RE
RM
RR
RS
SH
SL
SS
UA
UP
US
Streets
Dams
Lake
Cities
County
District

COPYRIGHT 2015 by the Texas Department of Transportation.
All rights reserved.

NOTICE: This map has been prepared for internal use within the Texas Department of Transportation. Accuracy is limited to the validity of available data.

N

2014 PHARR URBAN TRAFFIC MAP

PREPARED BY THE
Texas Department of Transportation
Transportation Planning and Programming Division
IN COOPERATION WITH THE
U.S. Department of Transportation

Miles
0 0.5 1

Texas Department of Transportation

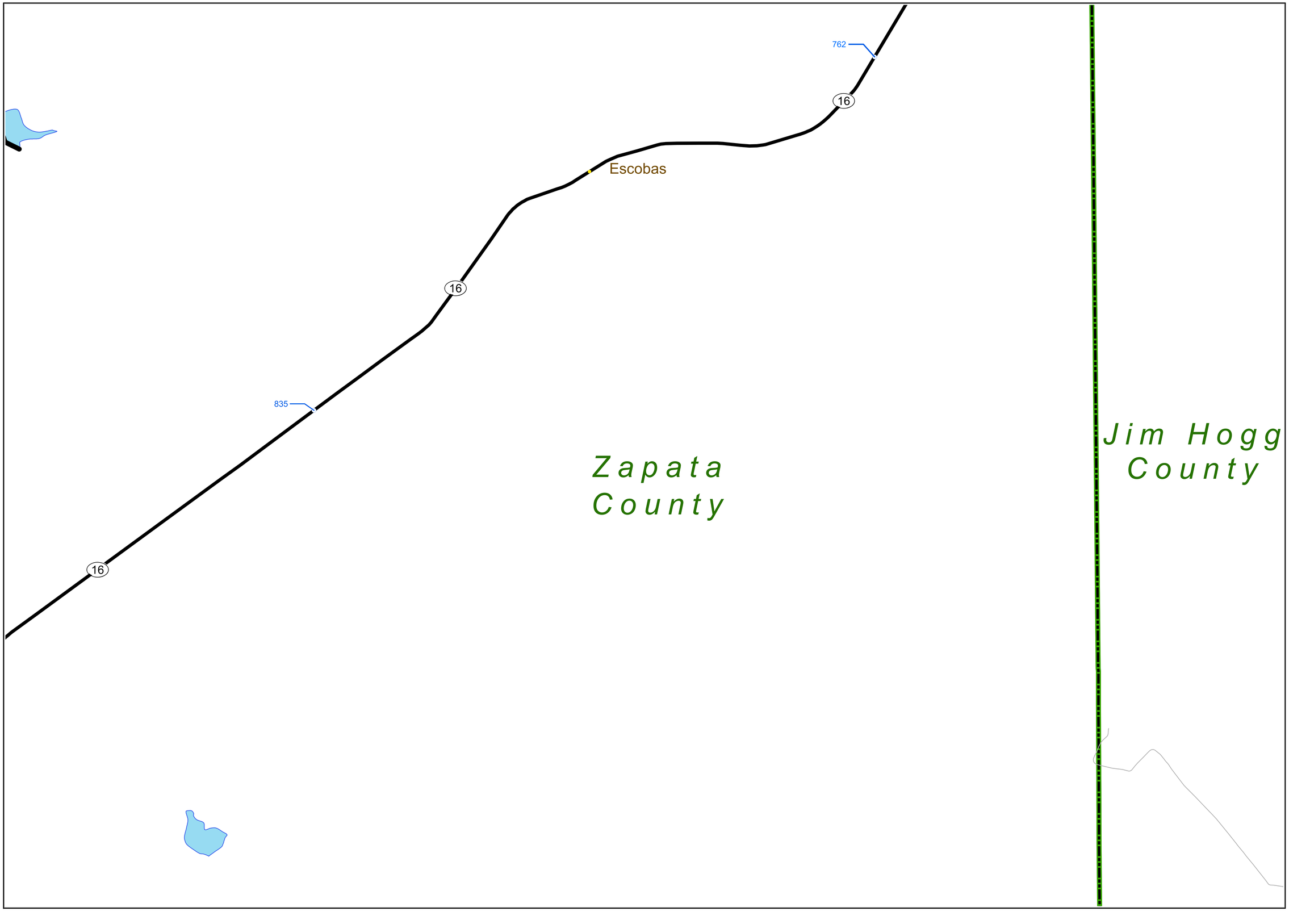

Annual — FM — SH — Lake
Urban — FS — SL — Cities
Towns — IH — SS — County
Roads — PR — UA — District
BF — RE — UP
BI — RM — US
BS — RR — Streets
BU — RS — Dams

COPYRIGHT 2015 by the Texas Department of Transportation.
All rights reserved.

NOTICE: This map has been prepared for internal use within the Texas Department of Transportation. Accuracy is limited to the validity of available data.

N

2014 PHARR URBAN TRAFFIC MAP

PREPARED BY THE
Texas Department of Transportation
Transportation Planning and Programming Division
IN COOPERATION WITH THE
U.S. Department of Transportation

Miles
0 0.5 1

Texas Department of Transportation

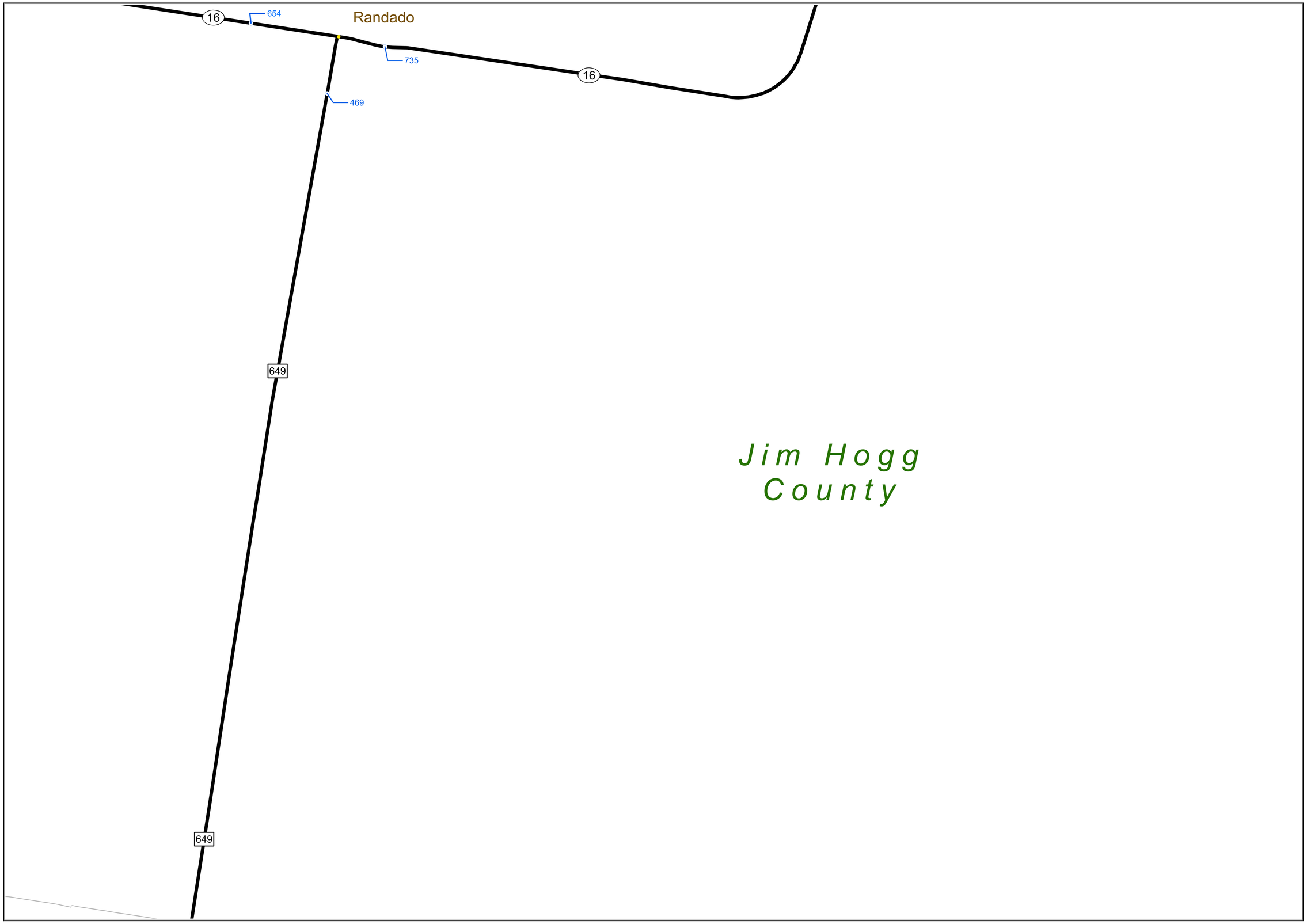

Annual
Urban
Towns
Roads
BF
BI
BS
BU
FM
FS
IH
PR
RE
RM
RR
RS
SH
SL
SS
UA
UP
US
Streets
Dams
Lake
Cities
County
District

COPYRIGHT 2015 by the Texas Department of Transportation.
All rights reserved.

NOTICE: This map has been prepared for internal use within the Texas Department of Transportation. Accuracy is limited to the validity of available data.

N

2014 PHARR URBAN TRAFFIC MAP

PREPARED BY THE
Texas Department of Transportation
Transportation Planning and Programming Division
IN COOPERATION WITH THE
U.S. Department of Transportation

Miles
0 0.5 1

Texas Department of Transportation

Annual
Urban
Towns
Roads
BF
BI
BS
BU
FM
FS
IH
PR
RE
RM
RR
RS
SH
SL
SS
UA
UP
US
Streets
Dams
Lake
Cities
County
District

COPYRIGHT 2015 by the Texas Department of Transportation.
All rights reserved.

NOTICE: This map has been prepared for internal use within the Texas Department of Transportation. Accuracy is limited to the validity of available data.

N

2014 PHARR URBAN TRAFFIC MAP

PREPARED BY THE
Texas Department of Transportation
Transportation Planning and Programming Division
IN COOPERATION WITH THE
U.S. Department of Transportation

Miles
0 0.5 1

Texas Department of Transportation



Annual
Urban
Towns
Roads
BF
BI
BS
BU
FM
FS
IH
PR
RE
RM
RR
RS
SH
SL
SS
UA
UP
US
Streets
Dams
Lake
Cities
County
District

COPYRIGHT 2015 by the Texas Department of Transportation.
All rights reserved.

NOTICE: This map has been prepared for internal use within the Texas Department of Transportation. Accuracy is limited to the validity of available data.

N

2014 PHARR URBAN TRAFFIC MAP

PREPARED BY THE
Texas Department of Transportation
Transportation Planning and Programming Division
IN COOPERATION WITH THE
U.S. Department of Transportation

Miles
0 0.5 1

Texas Department of Transportation

Brooks County

Annual
Urban
Towns
Roads
BF
BI
BS
BU
FM
FS
IH
PR
RE
RM
RR
RS
SH
SL
SS
UA
UP
US
Streets
Dams
Lake
Cities
County
District

COPYRIGHT 2015 by the Texas Department of Transportation.
All rights reserved.

NOTICE: This map has been prepared for internal use within the Texas Department of Transportation. Accuracy is limited to the validity of available data.

N

2014 PHARR URBAN TRAFFIC MAP

PREPARED BY THE
Texas Department of Transportation
Transportation Planning and Programming Division
IN COOPERATION WITH THE
U.S. Department of Transportation

Miles
0 0.5 1

Texas Department of Transportation

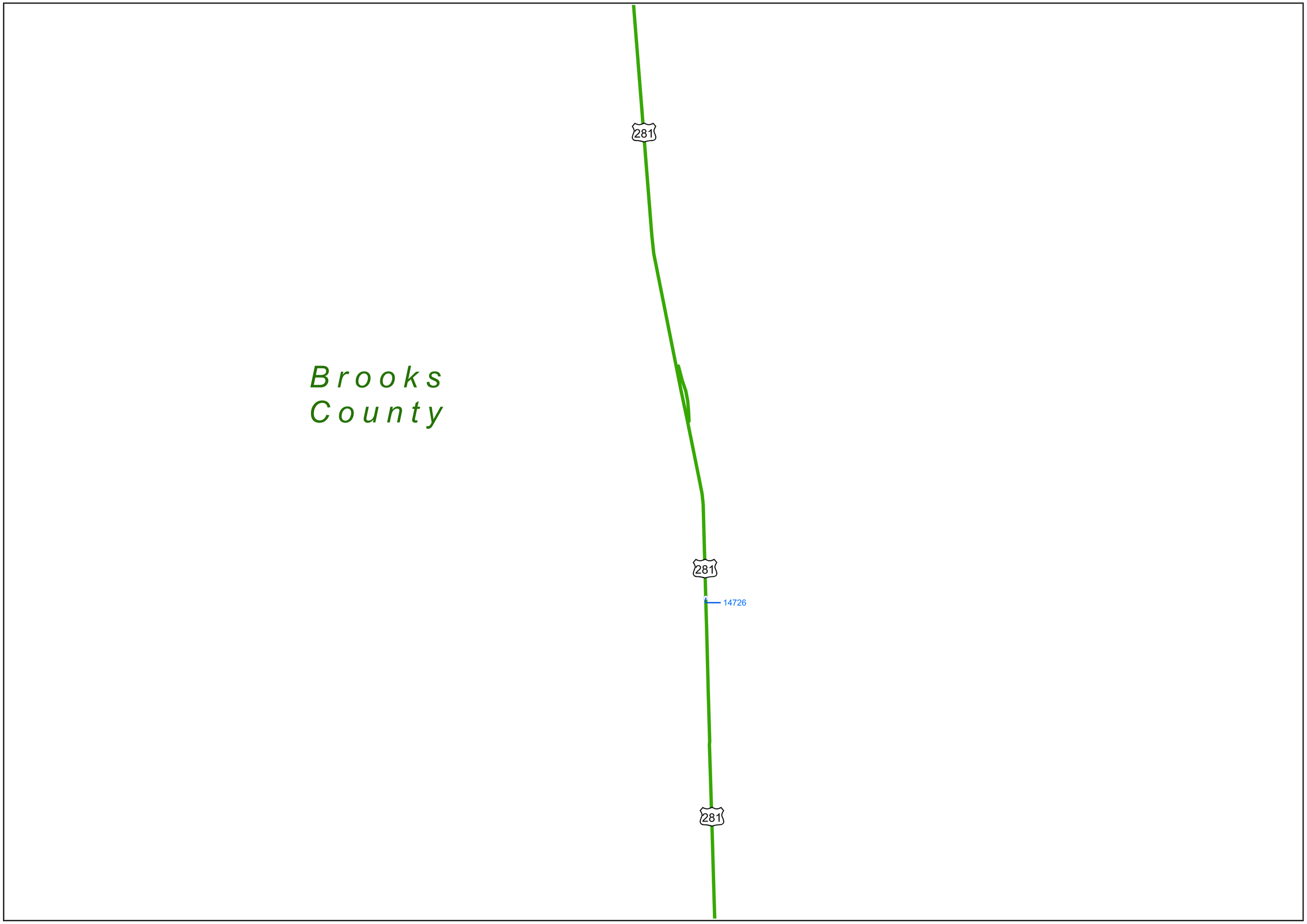

Annual — FM — SH
Urban — FS — SL
Towns — IH — SS
Roads — PR — UA
BF — RE — UP
BI — RM — US
BS — RR — Streets
BU — RS — Dams
Lake
Cities
County
District

COPYRIGHT 2015 by the Texas Department of Transportation.
All rights reserved.
NOTICE: This map has been prepared for internal use within the Texas Department of Transportation. Accuracy is limited to the validity of available data.

N

2014 PHARR URBAN TRAFFIC MAP

PREPARED BY THE
Texas Department of Transportation
Transportation Planning and Programming Division
IN COOPERATION WITH THE
U.S. Department of Transportation

Miles
0 0.5 1

Texas Department of Transportation



Annual — FM — SH
Urban — FS — SL
Towns — IH — SS
Roads — PR — UA
BF — RE — UP
BI — RM — US
BS — RR — Streets
BU — RS — Dams
Lake
Cities
County
District

COPYRIGHT 2015 by the Texas Department of Transportation.
All rights reserved.

NOTICE: This map has been prepared for internal use within the Texas Department of Transportation. Accuracy is limited to the validity of available data.

N

2014 PHARR URBAN TRAFFIC MAP

PREPARED BY THE
Texas Department of Transportation
Transportation Planning and Programming Division
IN COOPERATION WITH THE
U.S. Department of Transportation

Miles
0 0.5 1

Texas Department of Transportation

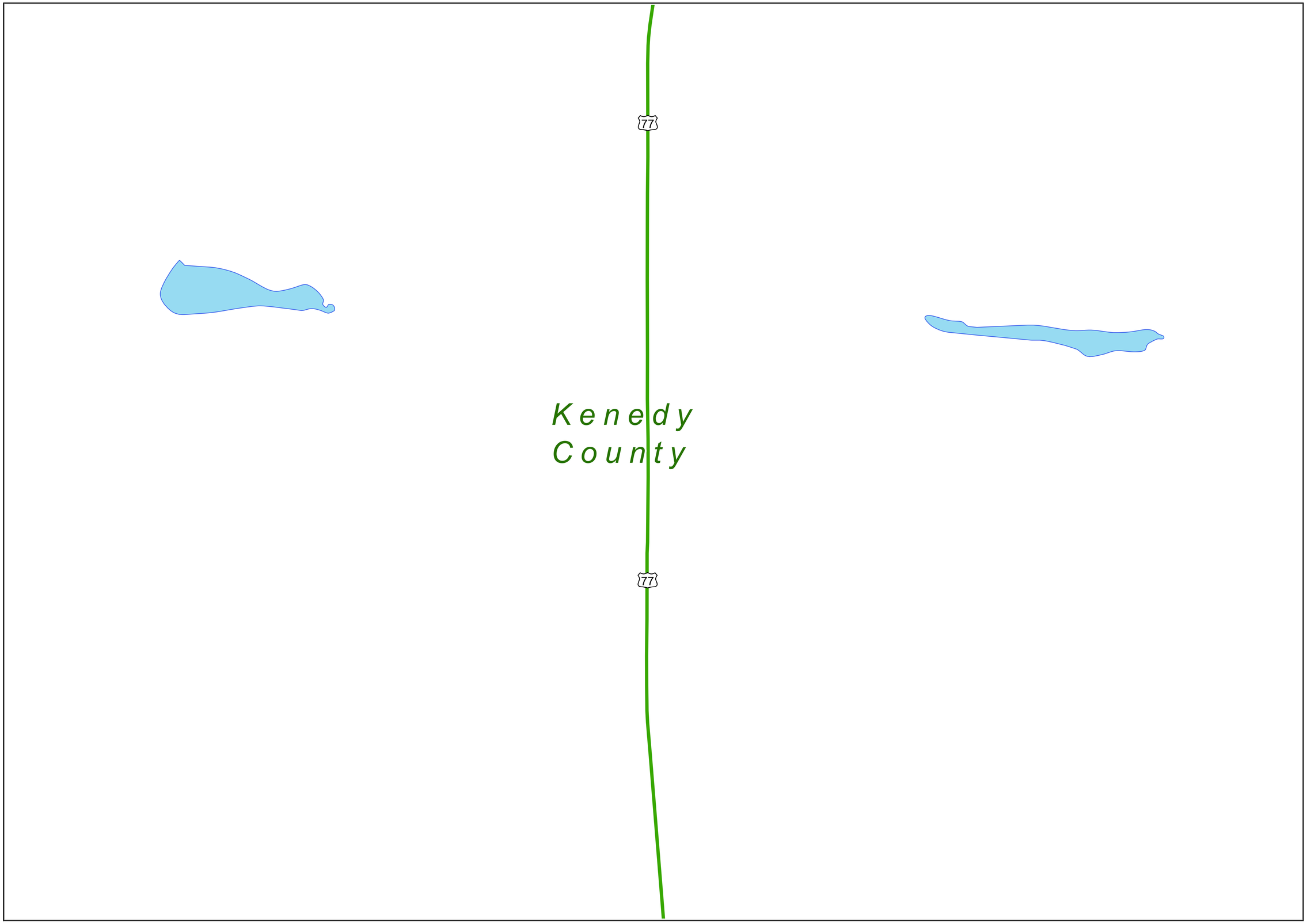

Annual
Urban
Towns
Roads
BF
BI
BS
BU
FM
FS
IH
PR
RE
RM
RR
RS
SH
SL
SS
UA
UP
US
Streets
Dams
Lake
Cities
County
District

COPYRIGHT 2015 by the Texas Department of Transportation.
All rights reserved.

NOTICE: This map has been prepared for internal use within the Texas Department of Transportation. Accuracy is limited to the validity of available data.

N

2014 PHARR URBAN TRAFFIC MAP

PREPARED BY THE
Texas Department of Transportation
Transportation Planning and Programming Division
IN COOPERATION WITH THE
U.S. Department of Transportation

Miles
0 0.5 1

Texas Department of Transportation

Kenedy County

Annual
Urban
Towns
Roads
BF
BI
BS
BU
FM
FS
IH
PR
RE
RM
RR
RS
SH
SL
SS
UA
UP
US
Streets
Dams
Lake
Cities
County
District

COPYRIGHT 2015 by the Texas Department of Transportation.
All rights reserved.

NOTICE: This map has been prepared for internal use within the Texas Department of Transportation. Accuracy is limited to the validity of available data.

N

2014 PHARR URBAN TRAFFIC MAP

PREPARED BY THE
Texas Department of Transportation
Transportation Planning and Programming Division
IN COOPERATION WITH THE
U.S. Department of Transportation

Miles
0 0.5 1

Texas Department of Transportation

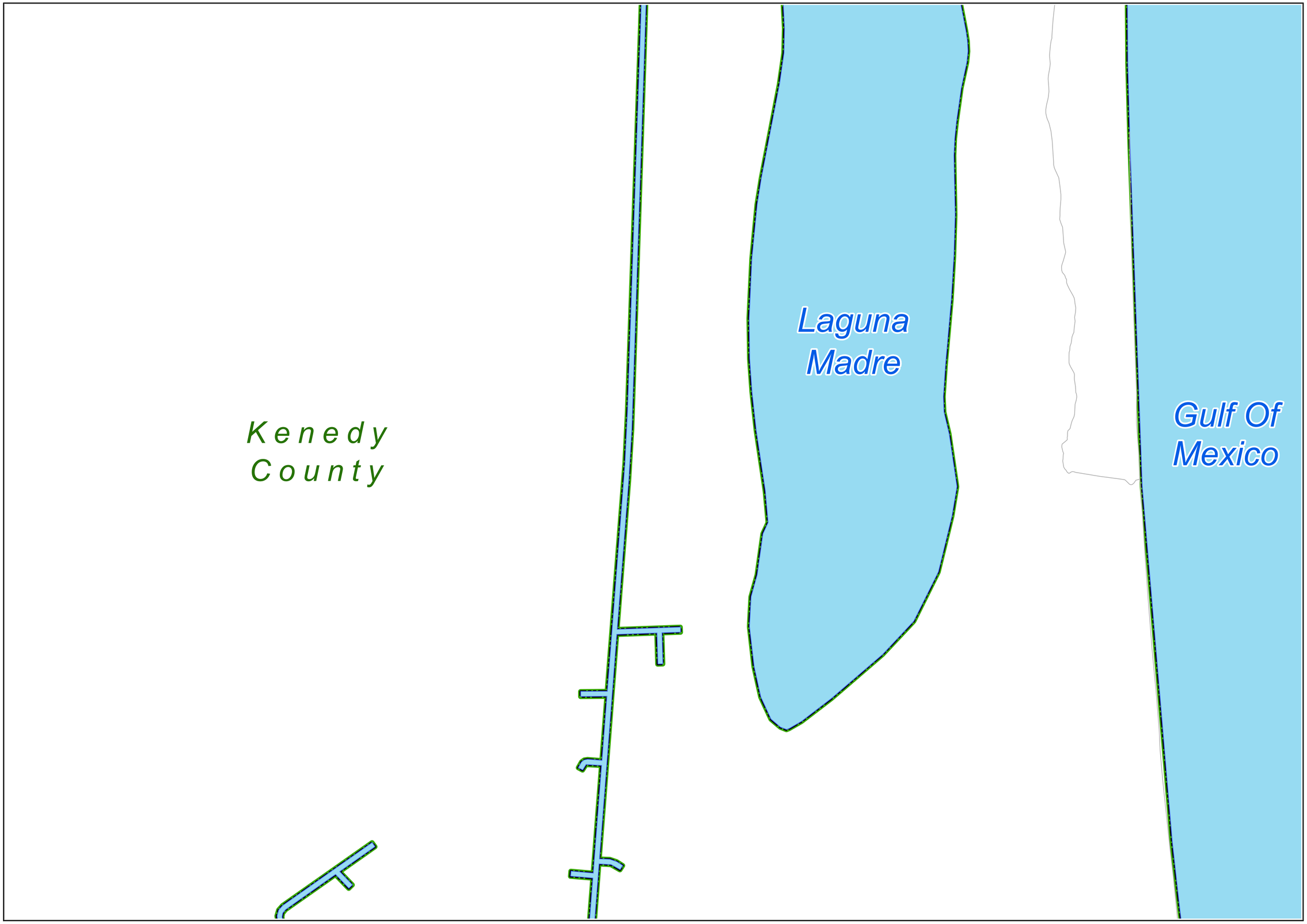

Annual
Urban
Towns
Roads
BF
BI
BS
BU
FM
FS
IH
PR
RE
RM
RR
RS
SH
SL
SS
UA
UP
US
Streets
Dams
Lake
Cities
County
District

COPYRIGHT 2015 by the Texas Department of Transportation.
All rights reserved.

NOTICE: This map has been prepared for internal use within the Texas Department of Transportation. Accuracy is limited to the validity of available data.

N

2014 PHARR URBAN TRAFFIC MAP

PREPARED BY THE
Texas Department of Transportation
Transportation Planning and Programming Division
IN COOPERATION WITH THE
U.S. Department of Transportation

Miles
0 0.5 1

Texas Department of Transportation

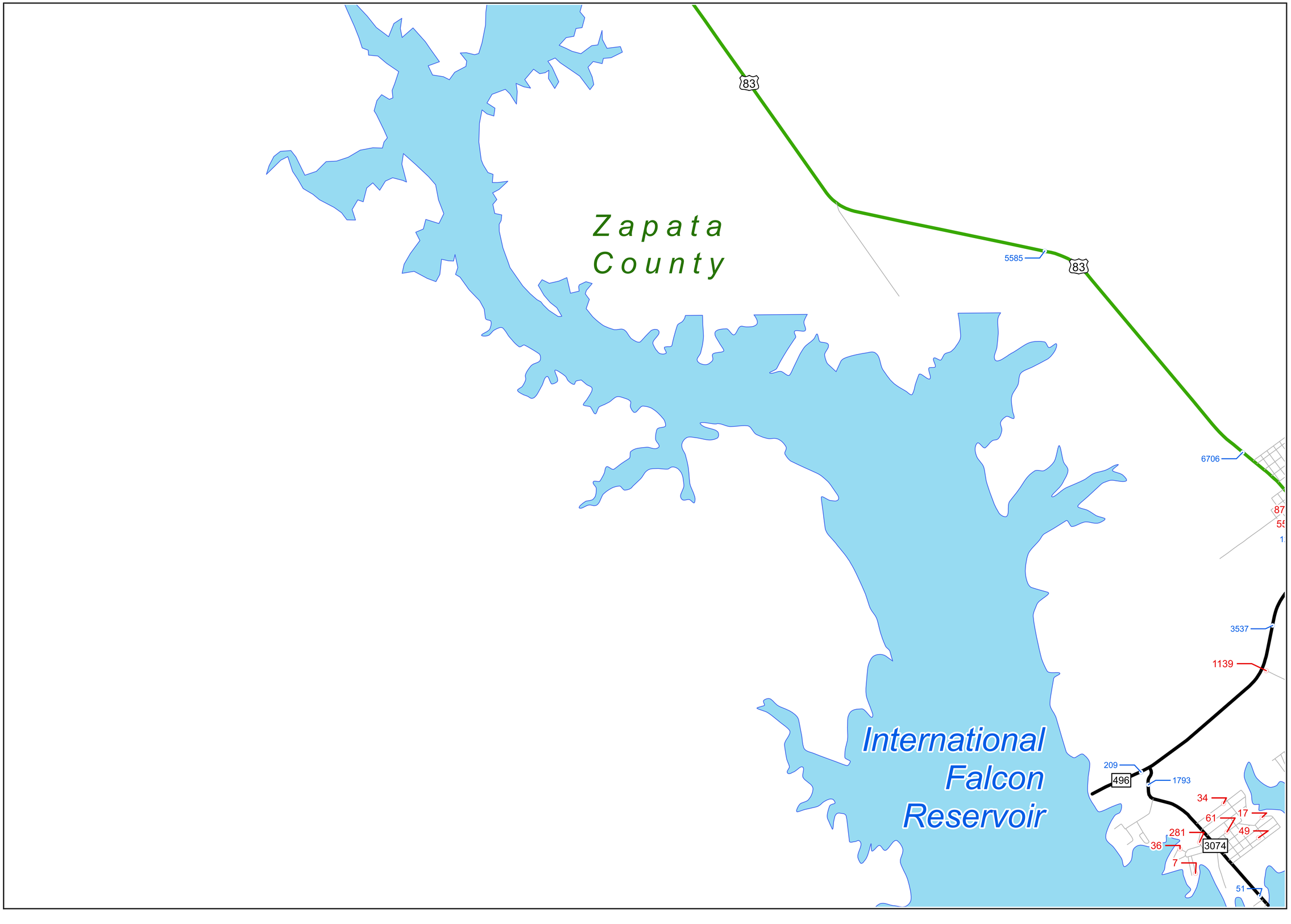

Annual — FM — SH — Lake
Urban — FS — SL — Cities
Towns — IH — SS — County
Roads — PR — UA — District
BF — RE — UP
BI — RM — US
BS — RR — Streets
BU — RS — Dams

COPYRIGHT 2015 by the Texas Department of Transportation.
All rights reserved.

NOTICE: This map has been prepared for internal use within the Texas Department of Transportation. Accuracy is limited to the validity of available data.

N

2014 PHARR URBAN TRAFFIC MAP

PREPARED BY THE
Texas Department of Transportation
Transportation Planning and Programming Division
IN COOPERATION WITH THE
U.S. Department of Transportation

Miles
0 0.5 1

Texas Department of Transportation

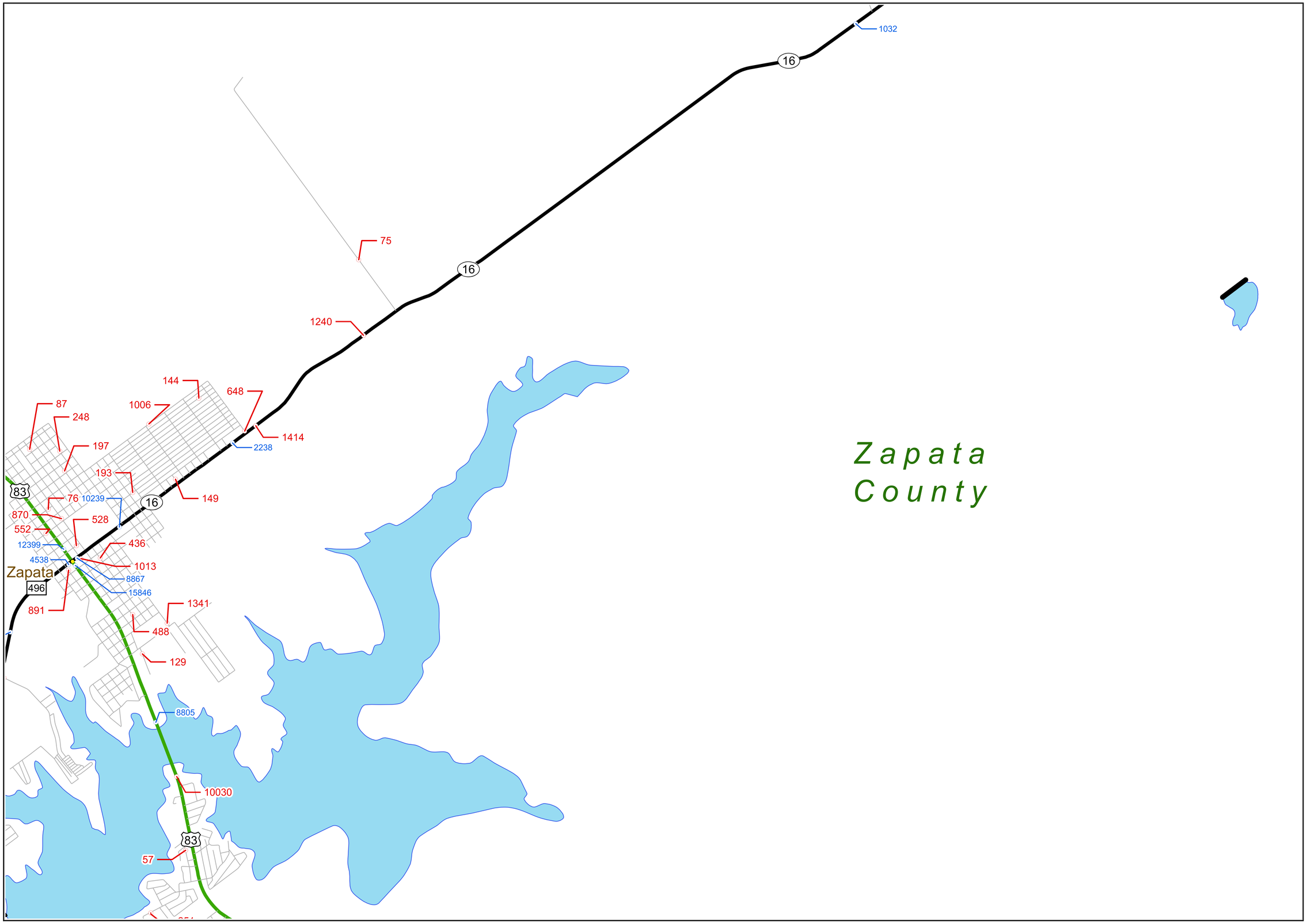

Annual — FM — SH
Urban — FS — SL
Towns — IH — SS
Roads — PR — UA
BF — RE — UP
BI — RM — US
BS — RR — Streets
BU — RS — Dams

Lake
Cities
County
District

COPYRIGHT 2015 by the Texas Department of Transportation.
All rights reserved.

NOTICE: This map has been prepared for internal use within the Texas Department of Transportation. Accuracy is limited to the validity of available data.

N

2014 PHARR URBAN TRAFFIC MAP

PREPARED BY THE
Texas Department of Transportation
Transportation Planning and Programming Division
IN COOPERATION WITH THE
U.S. Department of Transportation

Miles
0 0.5 1

Texas Department of Transportation



Annual FM SH
Urban FS SL
Towns IH SS
Roads PR UA
BF RE UP
BI RM US
BS RR Streets
BU RS Dams
Lake
Cities
County
District

COPYRIGHT 2015 by the Texas Department of Transportation.
All rights reserved.

NOTICE: This map has been prepared for internal use within the Texas Department of Transportation. Accuracy is limited to the validity of available data.

N

2014 PHARR URBAN TRAFFIC MAP

PREPARED BY THE
Texas Department of Transportation
Transportation Planning and Programming Division
IN COOPERATION WITH THE
U.S. Department of Transportation

Miles
0 0.5 1

Texas Department of Transportation

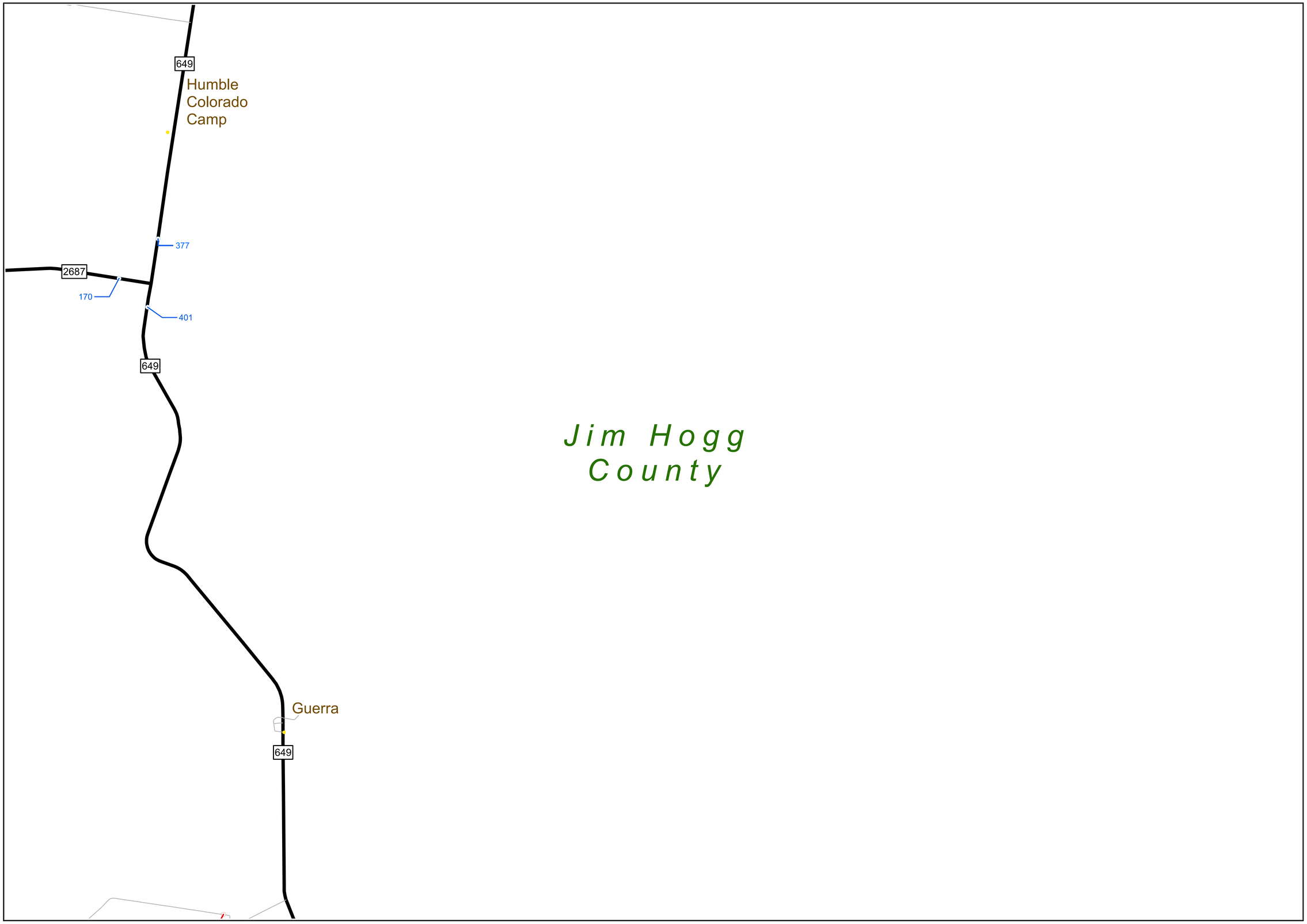

Annual — FM — SH
Urban — FS — SL
Towns — IH — SS
Roads — PR — UA
BF — RE — UP
BI — RM — US
BS — RR — Streets
BU — RS — Dams

Lake
Cities
County
District

COPYRIGHT 2015 by the Texas Department of Transportation.
All rights reserved.

NOTICE: This map has been prepared for internal use within the Texas Department of Transportation. Accuracy is limited to the validity of available data.

N

2014 PHARR URBAN TRAFFIC MAP

PREPARED BY THE
Texas Department of Transportation
Transportation Planning and Programming Division
IN COOPERATION WITH THE
U.S. Department of Transportation

Miles
0 0.5 1

Texas Department of Transportation



Annual — FM — SH
Urban — FS — SL
Towns — IH — SS
Roads — PR — UA
BF — RE — UP
BI — RM — US
BS — RR — Streets
BU — RS — Dams
Lake
Cities
County
District

COPYRIGHT 2015 by the Texas Department of Transportation.
All rights reserved.

NOTICE: This map has been prepared for internal use within the Texas Department of Transportation. Accuracy is limited to the validity of available data.

N

2014 PHARR URBAN TRAFFIC MAP

PREPARED BY THE
Texas Department of Transportation
Transportation Planning and Programming Division
IN COOPERATION WITH THE
U.S. Department of Transportation

Miles
0 0.5 1

Texas Department of Transportation

Annual — FM — SH
Urban — FS — SL
Towns — IH — SS
Roads — PR — UA
BF — RE — UP
BI — RM — US
BS — RR — Streets
BU — RS — Dams
Lake
Cities
County
District

COPYRIGHT 2015 by the Texas Department of Transportation.
All rights reserved.
NOTICE: This map has been prepared for internal use within the Texas Department of Transportation. Accuracy is limited to the validity of available data.

N

2014 PHARR URBAN TRAFFIC MAP

PREPARED BY THE
Texas Department of Transportation
Transportation Planning and Programming Division
IN COOPERATION WITH THE
U.S. Department of Transportation

Miles
0 0.5 1

Texas Department of Transportation

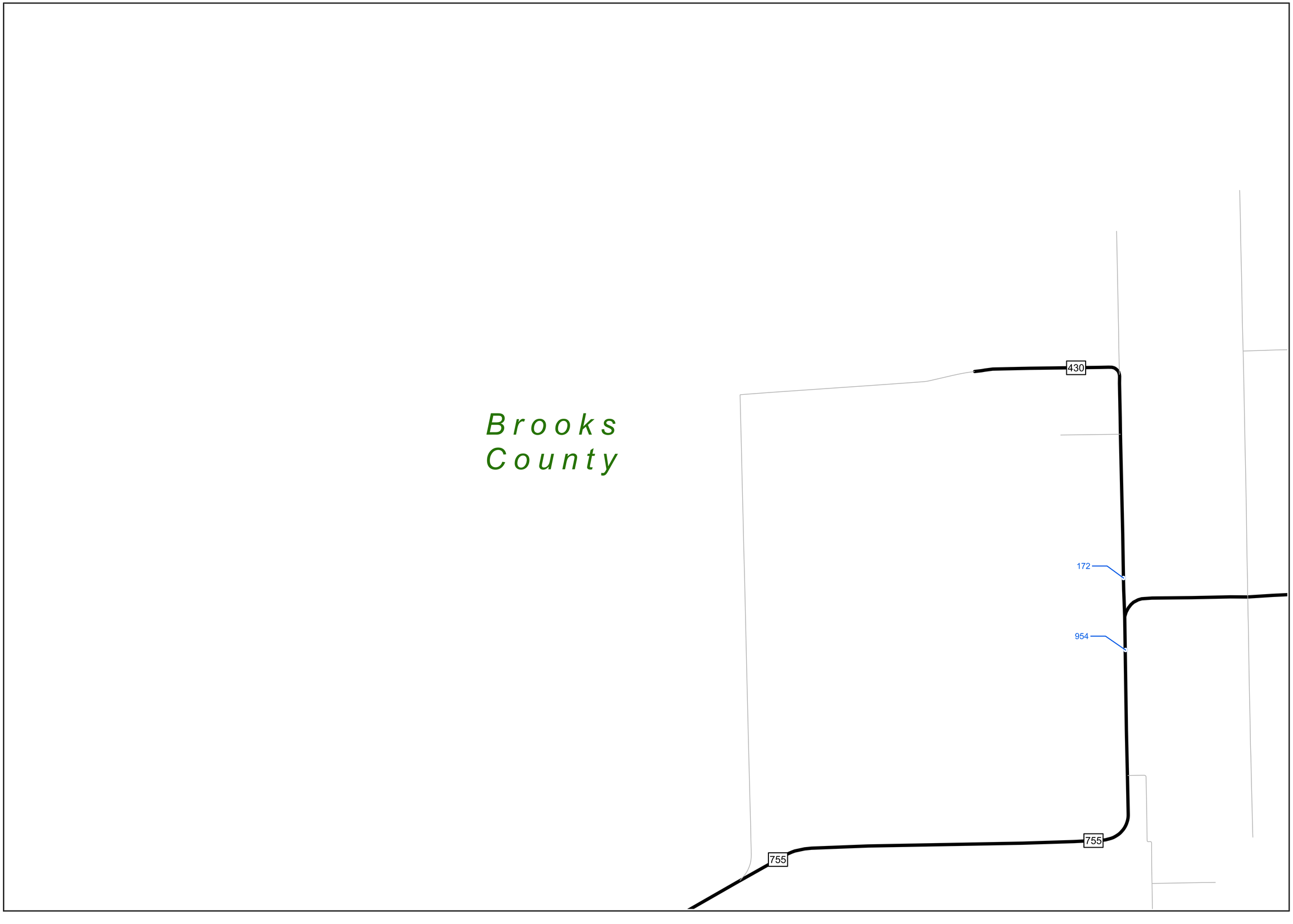

Annual
Urban
Towns
Roads
BF
BI
BS
BU
FM
FS
IH
PR
RE
RM
RR
RS
SH
SL
SS
UA
UP
US
Streets
Dams
Lake
Cities
County
District

COPYRIGHT 2015 by the Texas Department of Transportation.
All rights reserved.

NOTICE: This map has been prepared for internal use within the Texas Department of Transportation. Accuracy is limited to the validity of available data.

N

2014 PHARR URBAN TRAFFIC MAP

PREPARED BY THE
Texas Department of Transportation
Transportation Planning and Programming Division
IN COOPERATION WITH THE
U.S. Department of Transportation

Miles
0 0.5 1

Texas Department of Transportation

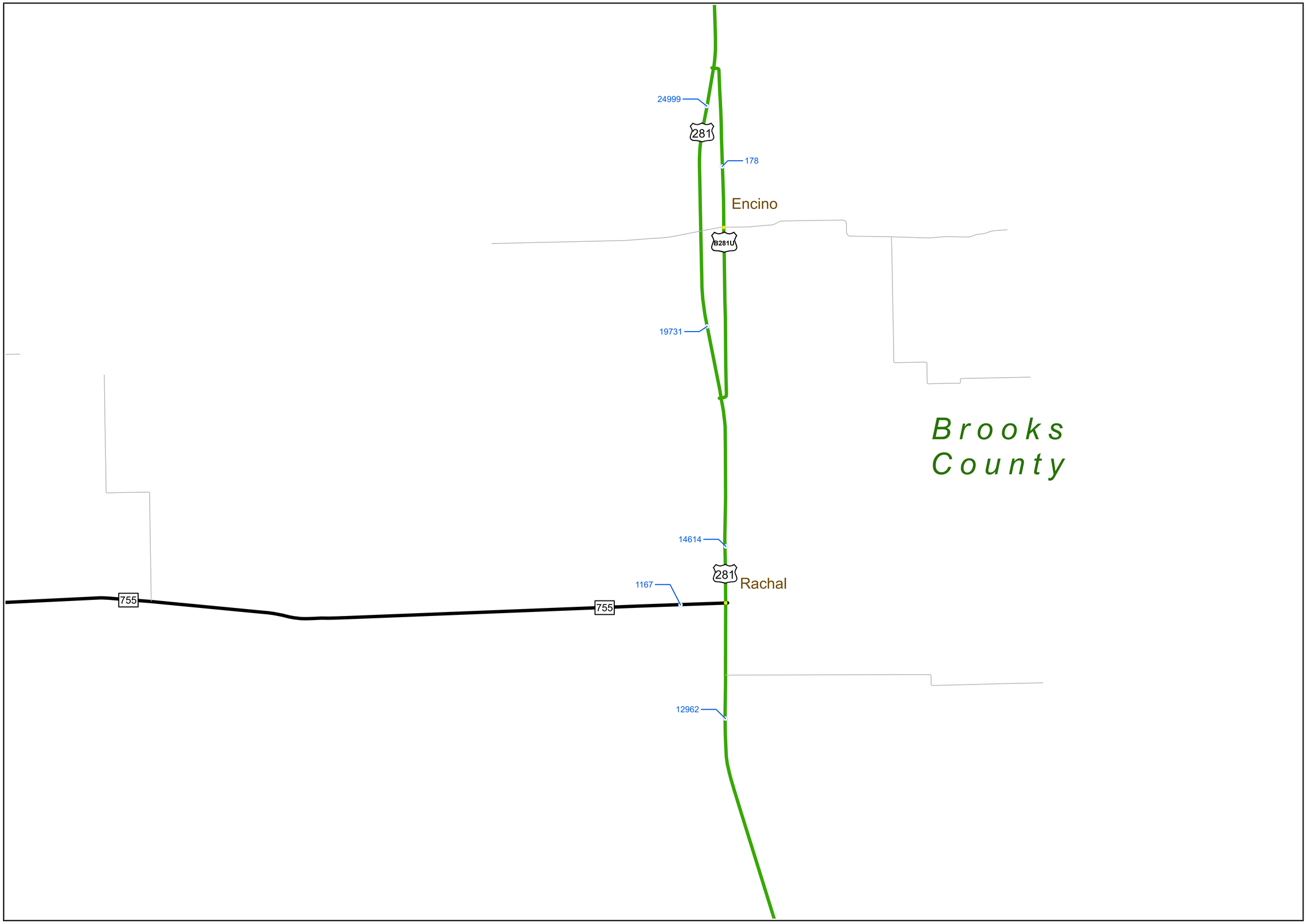

Annual — FM — SH
Urban — FS — SL
Towns — IH — SS
Roads — PR — UA
BF — RE — UP
BI — RM — US
BS — RR — Streets
BU — RS — Dams

Lake
Cities
County
District

COPYRIGHT 2015 by the Texas Department of Transportation.
All rights reserved.

NOTICE: This map has been prepared for internal use within the Texas Department of Transportation. Accuracy is limited to the validity of available data.

N

2014 PHARR URBAN TRAFFIC MAP

PREPARED BY THE
Texas Department of Transportation
Transportation Planning and Programming Division
IN COOPERATION WITH THE
U.S. Department of Transportation

Miles
0 0.5 1

Texas Department of Transportation



Annual — FM — SH
Urban — FS — SL
Towns — IH — SS
Roads — PR — UA
BF — RE — UP
BI — RM — US
BS — RR — Streets
BU — RS — Dams
Lake
Cities
County
District

COPYRIGHT 2015 by the Texas Department of Transportation.
All rights reserved.

NOTICE: This map has been prepared for internal use within the Texas Department of Transportation. Accuracy is limited to the validity of available data.

N

2014 PHARR URBAN TRAFFIC MAP

PREPARED BY THE
Texas Department of Transportation
Transportation Planning and Programming Division
IN COOPERATION WITH THE
U.S. Department of Transportation

Miles
0 0.5 1

Texas Department of Transportation

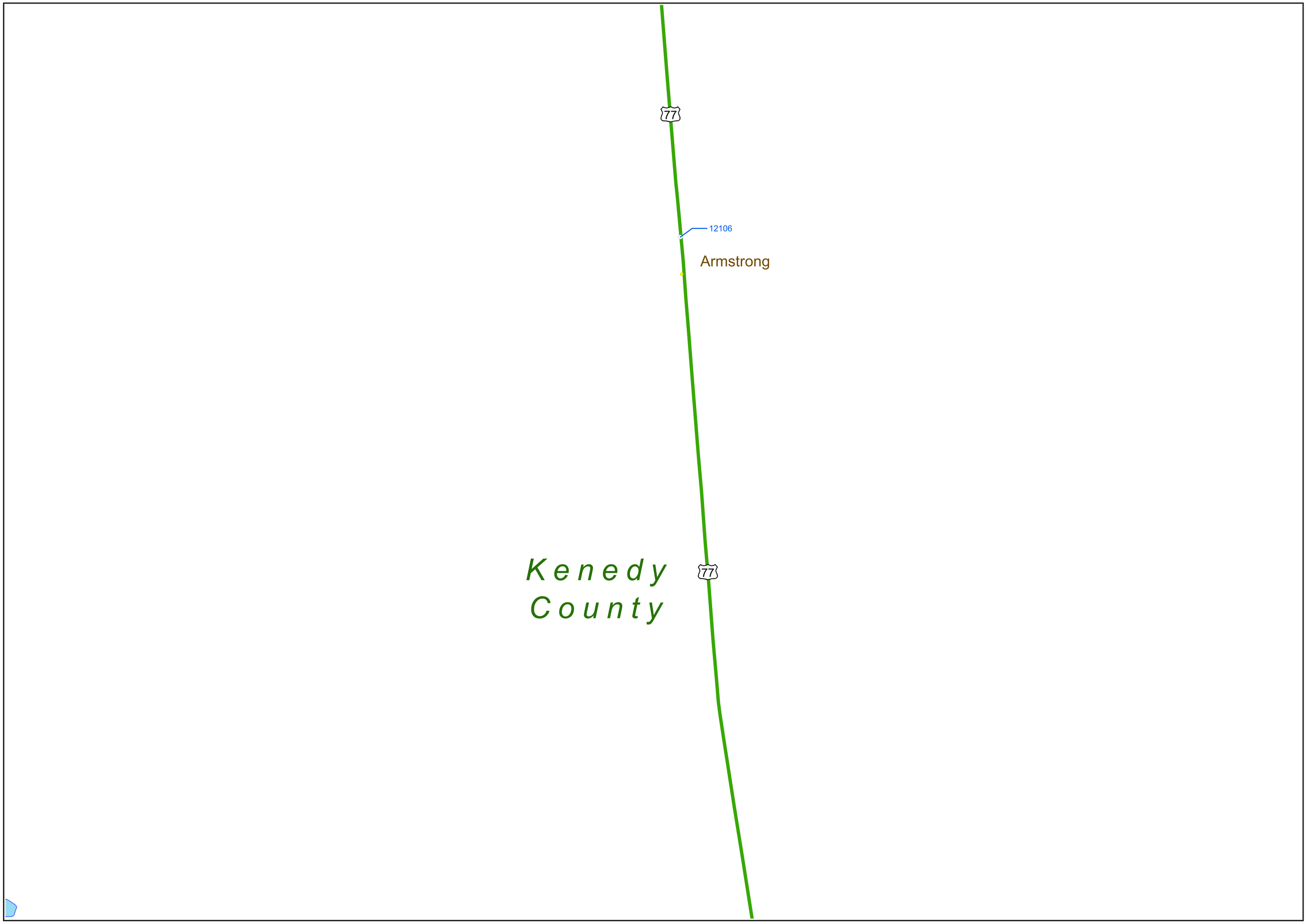

Annual — FM — SH
Urban — FS — SL
Towns — IH — SS
Roads — PR — UA
BF — RE — UP
BI — RM — US
BS — RR — Streets
BU — RS — Dams

Lake
Cities
County
District

COPYRIGHT 2015 by the Texas Department of Transportation.
All rights reserved.

NOTICE: This map has been prepared for internal use within the Texas Department of Transportation. Accuracy is limited to the validity of available data.

N

2014 PHARR URBAN TRAFFIC MAP

PREPARED BY THE
Texas Department of Transportation
Transportation Planning and Programming Division
IN COOPERATION WITH THE
U.S. Department of Transportation

Miles
0 0.5 1

Texas Department of Transportation

Kenedy County

Annual
Urban
Towns
Roads
BF
BI
BS
BU
FM
FS
IH
PR
RE
RM
RR
RS
SH
SL
SS
UA
UP
US
Streets
Dams
Lake
Cities
County
District

COPYRIGHT 2015 by the Texas Department of Transportation.
All rights reserved.

NOTICE: This map has been prepared for internal use within the Texas Department of Transportation. Accuracy is limited to the validity of available data.

N

2014 PHARR URBAN TRAFFIC MAP

PREPARED BY THE
Texas Department of Transportation
Transportation Planning and Programming Division
IN COOPERATION WITH THE
U.S. Department of Transportation

Miles
0 0.5 1

Texas Department of Transportation

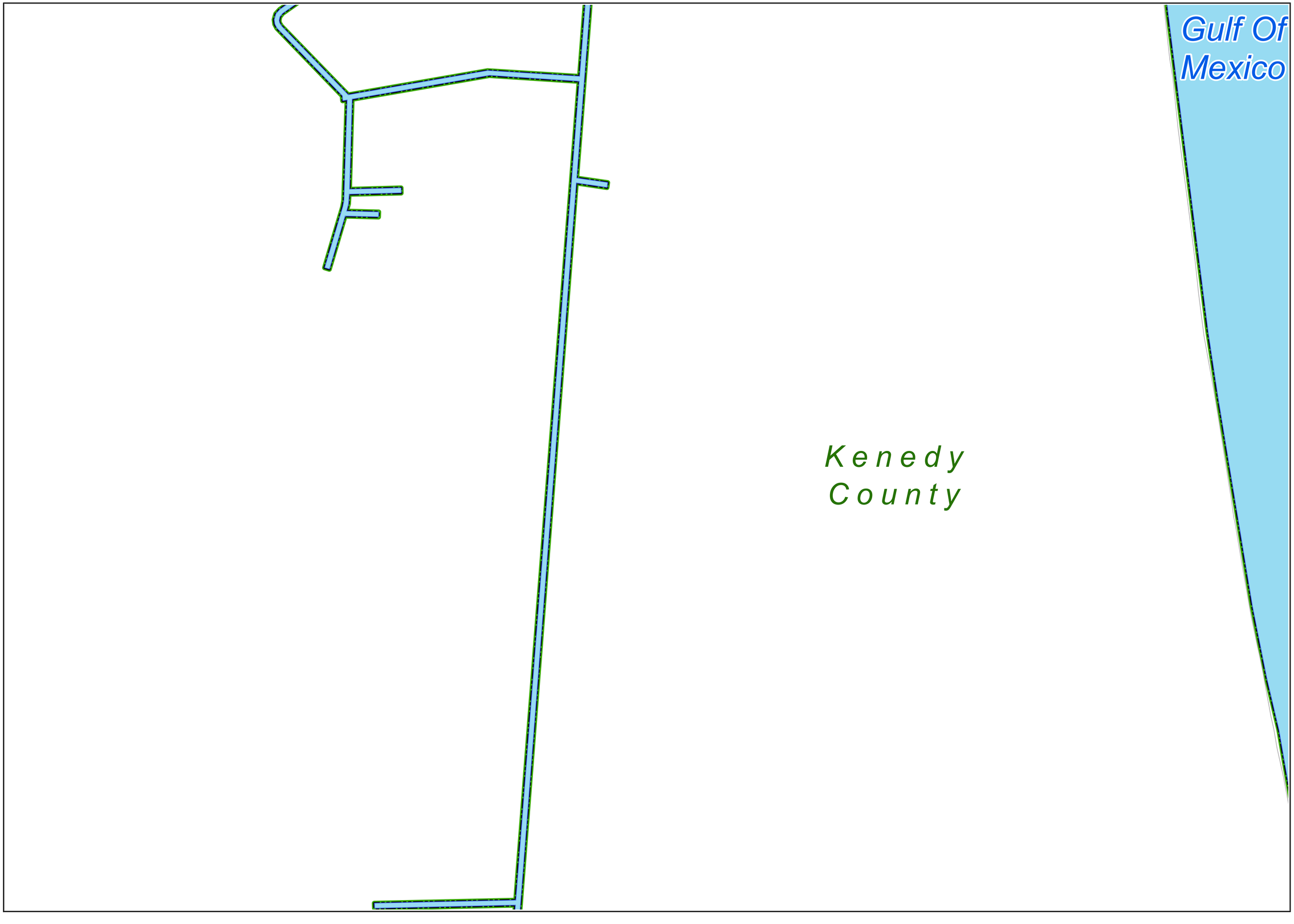

Annual — FM — SH — Lake
Urban — FS — SL — Cities
Towns — IH — SS — County
Roads — PR — UA — District
BF — RE — UP
BI — RM — US
BS — RR — Streets
BU — RS — Dams

COPYRIGHT 2015 by the Texas Department of Transportation.
All rights reserved.

NOTICE: This map has been prepared for internal use within the Texas Department of Transportation. Accuracy is limited to the validity of available data.

N

2014 PHARR URBAN TRAFFIC MAP

PREPARED BY THE
Texas Department of Transportation
Transportation Planning and Programming Division
IN COOPERATION WITH THE
U.S. Department of Transportation

Miles
0 0.5 1

Texas Department of Transportation

Annual
Urban
Towns
Roads
BF
BI
BS
BU
FM
FS
IH
PR
RE
RM
RR
RS
SH
SL
SS
UA
UP
US
Streets
Dams
Lake
Cities
County
District

COPYRIGHT 2015 by the Texas Department of Transportation.
All rights reserved.

NOTICE: This map has been prepared for internal use within the Texas Department of Transportation. Accuracy is limited to the validity of available data.

N

2014 PHARR URBAN TRAFFIC MAP

PREPARED BY THE

Texas Department of Transportation

Transportation Planning and Programming Division

IN COOPERATION WITH THE

U.S. Department of Transportation

Miles

0 0.5 1

Texas Department of Transportation

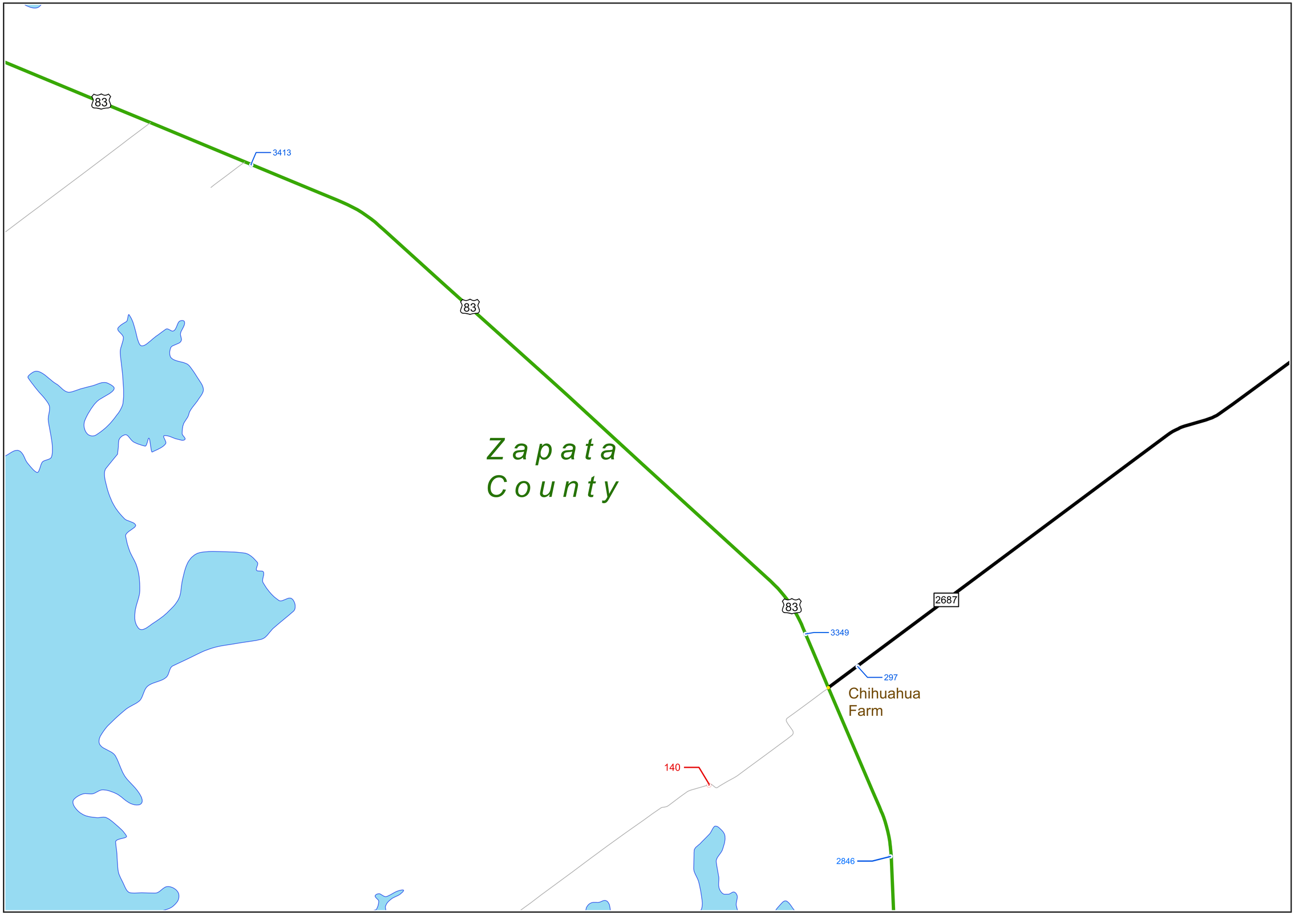

Annual — FM — SH — Lake
Urban — FS — SL — Cities
Towns — IH — SS — County
Roads — PR — UA — District
BF — RE — UP
BI — RM — US
BS — RR — Streets
BU — RS — Dams

COPYRIGHT 2015 by the Texas Department of Transportation.
All rights reserved.

NOTICE: This map has been prepared for internal use within the Texas Department of Transportation. Accuracy is limited to the validity of available data.

N

2014 PHARR URBAN TRAFFIC MAP

PREPARED BY THE
Texas Department of Transportation
Transportation Planning and Programming Division
IN COOPERATION WITH THE
U.S. Department of Transportation

Miles
0 0.5 1

Texas Department of Transportation

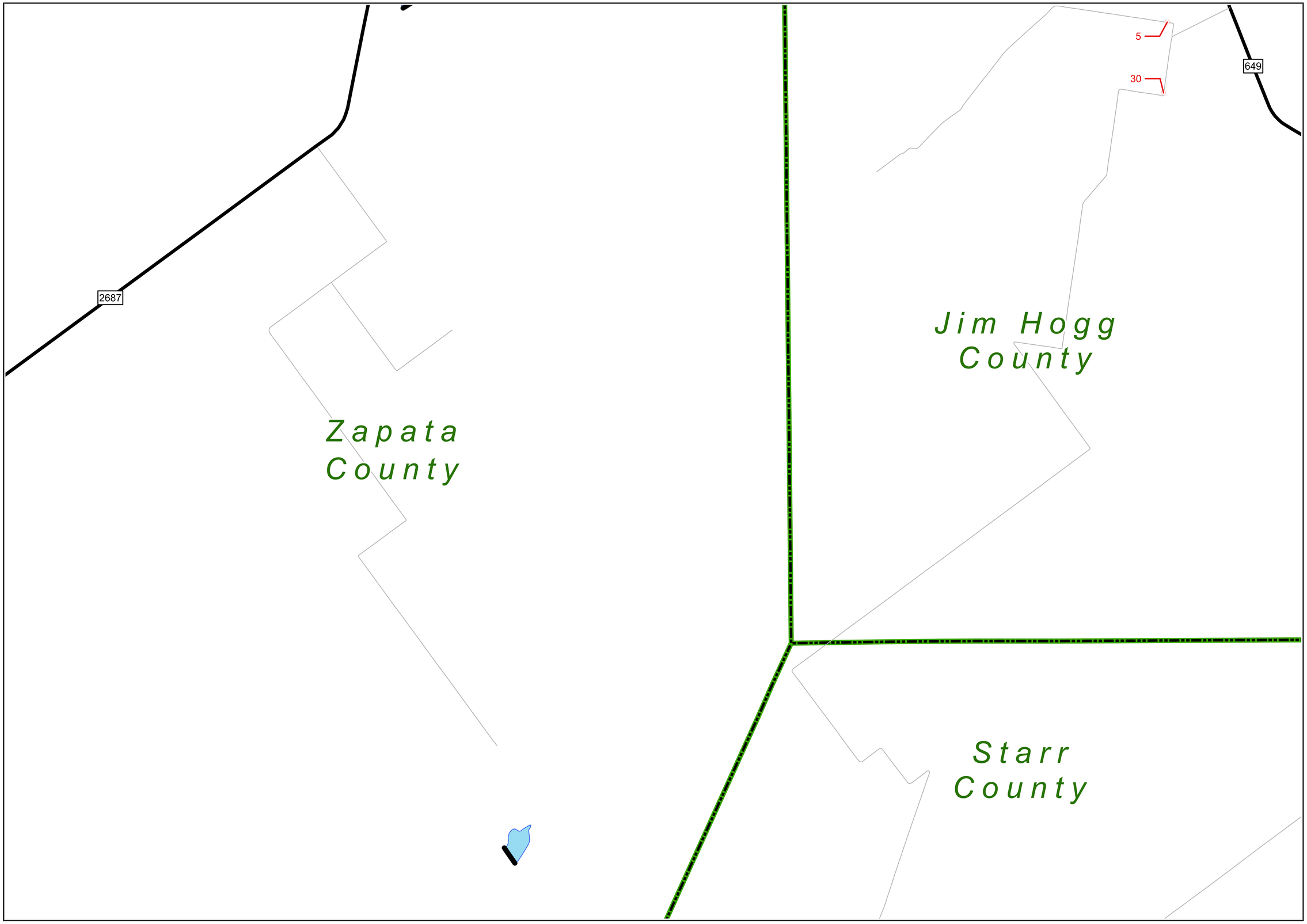

Annual — FM — SH
Urban — FS — SL
Towns — IH — SS
Roads — PR — UA
BF — RE — UP
BI — RM — US
BS — RR — Streets
BU — RS — Dams
Lake
Cities
County
District

COPYRIGHT 2015 by the Texas Department of Transportation.
All rights reserved.

NOTICE: This map has been prepared for internal use within the Texas Department of Transportation. Accuracy is limited to the validity of available data.

N

2014 PHARR URBAN TRAFFIC MAP

PREPARED BY THE
Texas Department of Transportation
Transportation Planning and Programming Division
IN COOPERATION WITH THE
U.S. Department of Transportation

Miles
0 0.5 1

Texas Department of Transportation

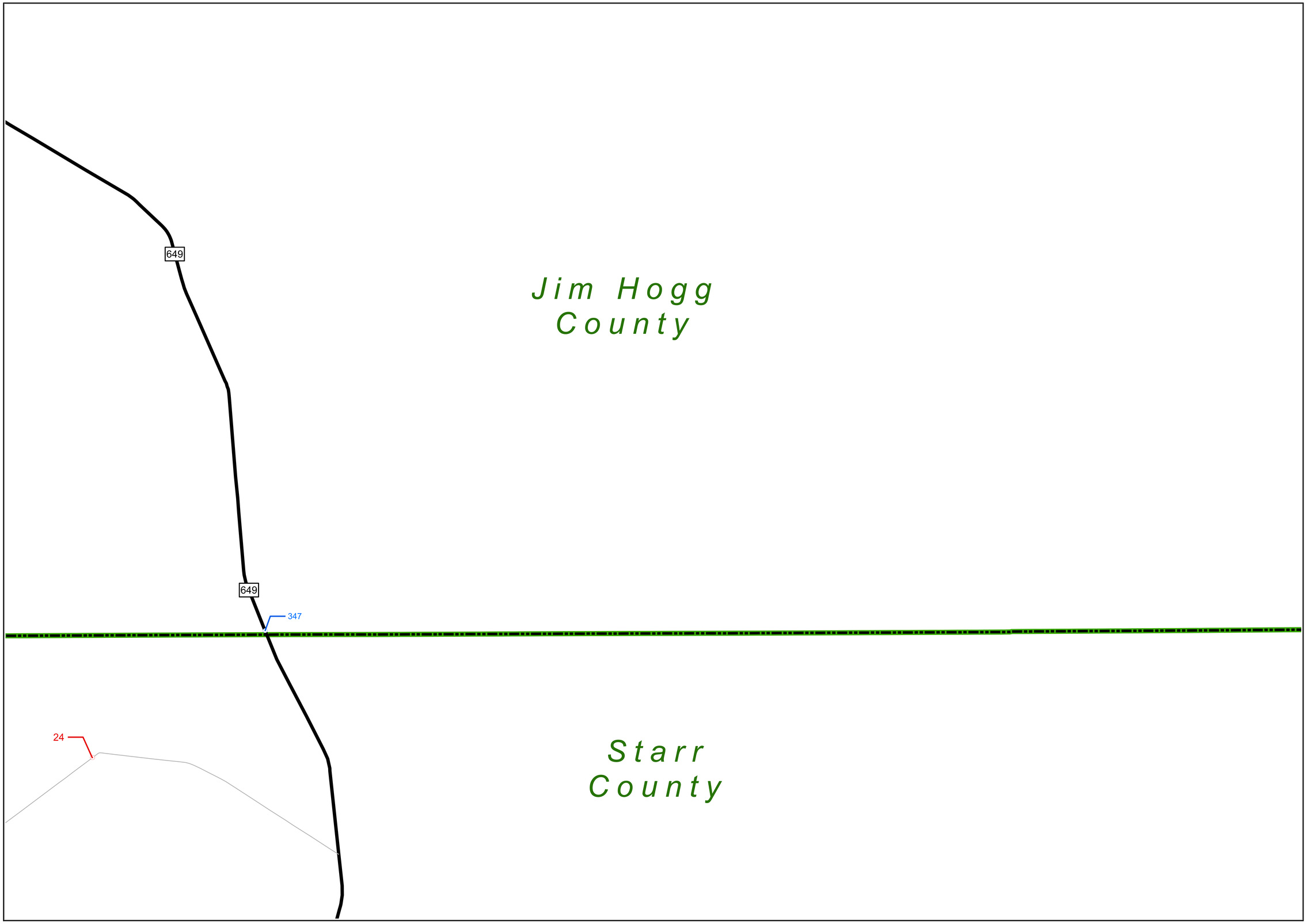

Annual — FM — SH
Urban — FS — SL
Towns — IH — SS
Roads — PR — UA
BF — RE — UP
BI — RM — US
BS — RR — Streets
BU — RS — Dams

Lake
Cities
County
District

COPYRIGHT 2015 by the Texas Department of Transportation.
All rights reserved.
NOTICE: This map has been prepared for internal use within the Texas Department of Transportation. Accuracy is limited to the validity of available data.

N

2014 PHARR URBAN TRAFFIC MAP

PREPARED BY THE
Texas Department of Transportation
Transportation Planning and Programming Division
IN COOPERATION WITH THE
U.S. Department of Transportation

Miles
0 0.5 1

Texas Department of Transportation

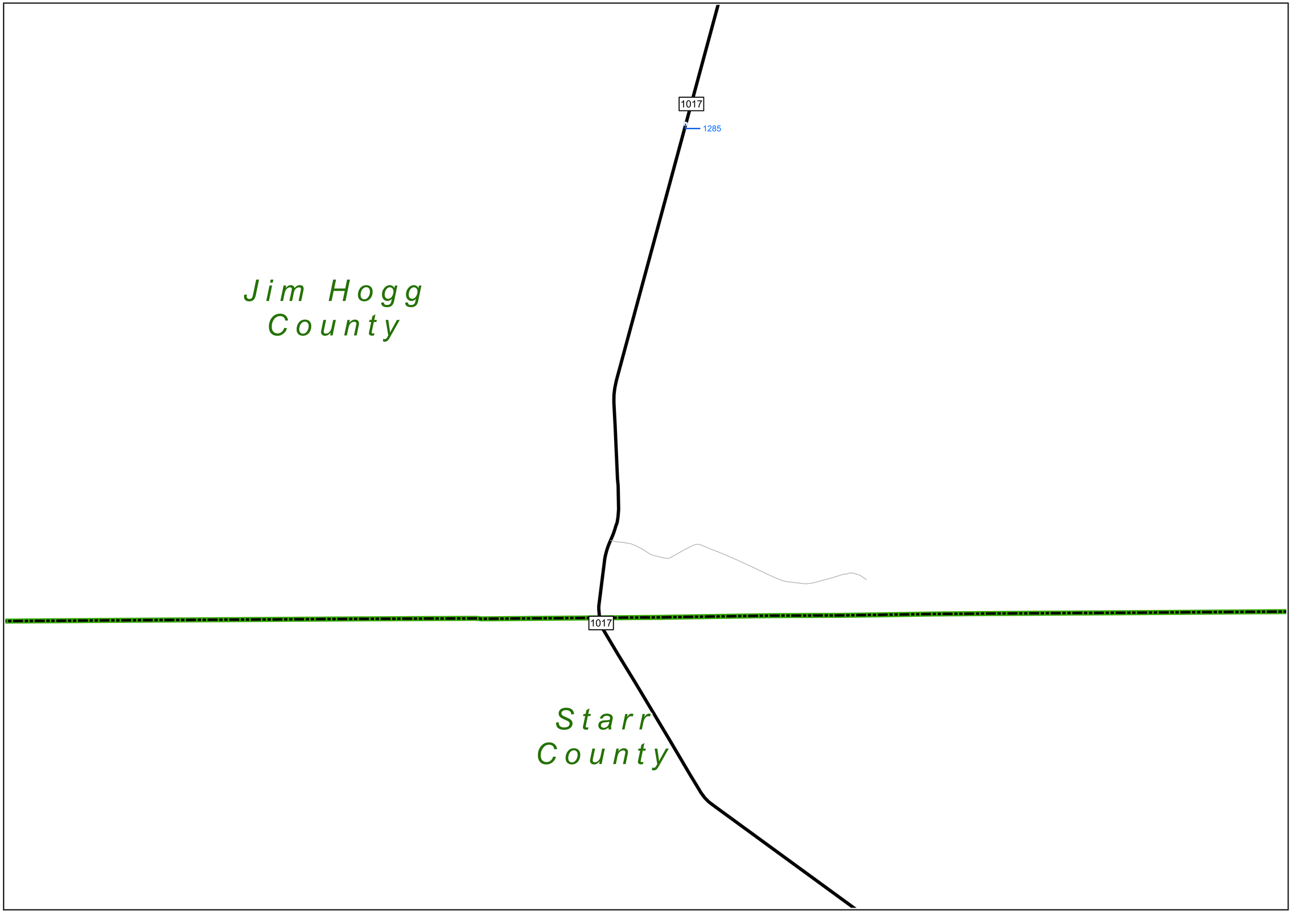

Annual
Urban
Towns
Roads
BF
BI
BS
BU
FM
FS
IH
PR
RE
RM
RR
RS
SH
SL
SS
UA
UP
US
Streets
Dams
Lake
Cities
County
District

COPYRIGHT 2015 by the Texas Department of Transportation.
All rights reserved.

NOTICE: This map has been prepared for internal use within the Texas Department of Transportation. Accuracy is limited to the validity of available data.

N

2014 PHARR URBAN TRAFFIC MAP

PREPARED BY THE
Texas Department of Transportation
Transportation Planning and Programming Division
IN COOPERATION WITH THE
U.S. Department of Transportation

Miles
0 0.5 1

Texas Department of Transportation

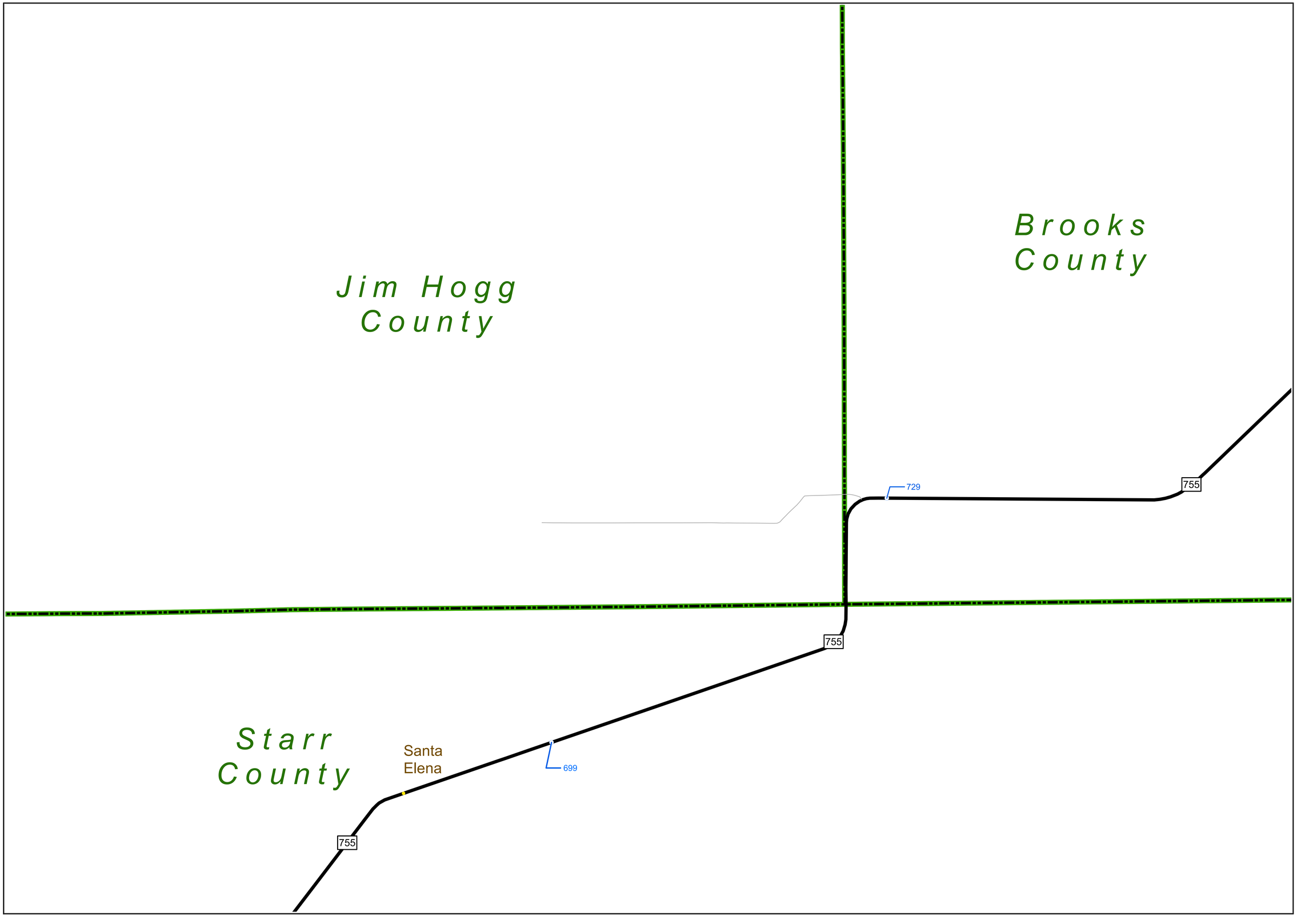

Annual — FM — SH
Urban — FS — SL
Towns — IH — SS
Roads — PR — UA
BF — RE — UP
BI — RM — US
BS — RR — Streets
BU — RS — Dams
Lake
Cities
County
District

COPYRIGHT 2015 by the Texas Department of Transportation.
All rights reserved.

NOTICE: This map has been prepared for internal use within the Texas Department of Transportation. Accuracy is limited to the validity of available data.

N

2014 PHARR URBAN TRAFFIC MAP

PREPARED BY THE
Texas Department of Transportation
Transportation Planning and Programming Division
IN COOPERATION WITH THE
U.S. Department of Transportation

Miles
0 0.5 1

Texas Department of Transportation

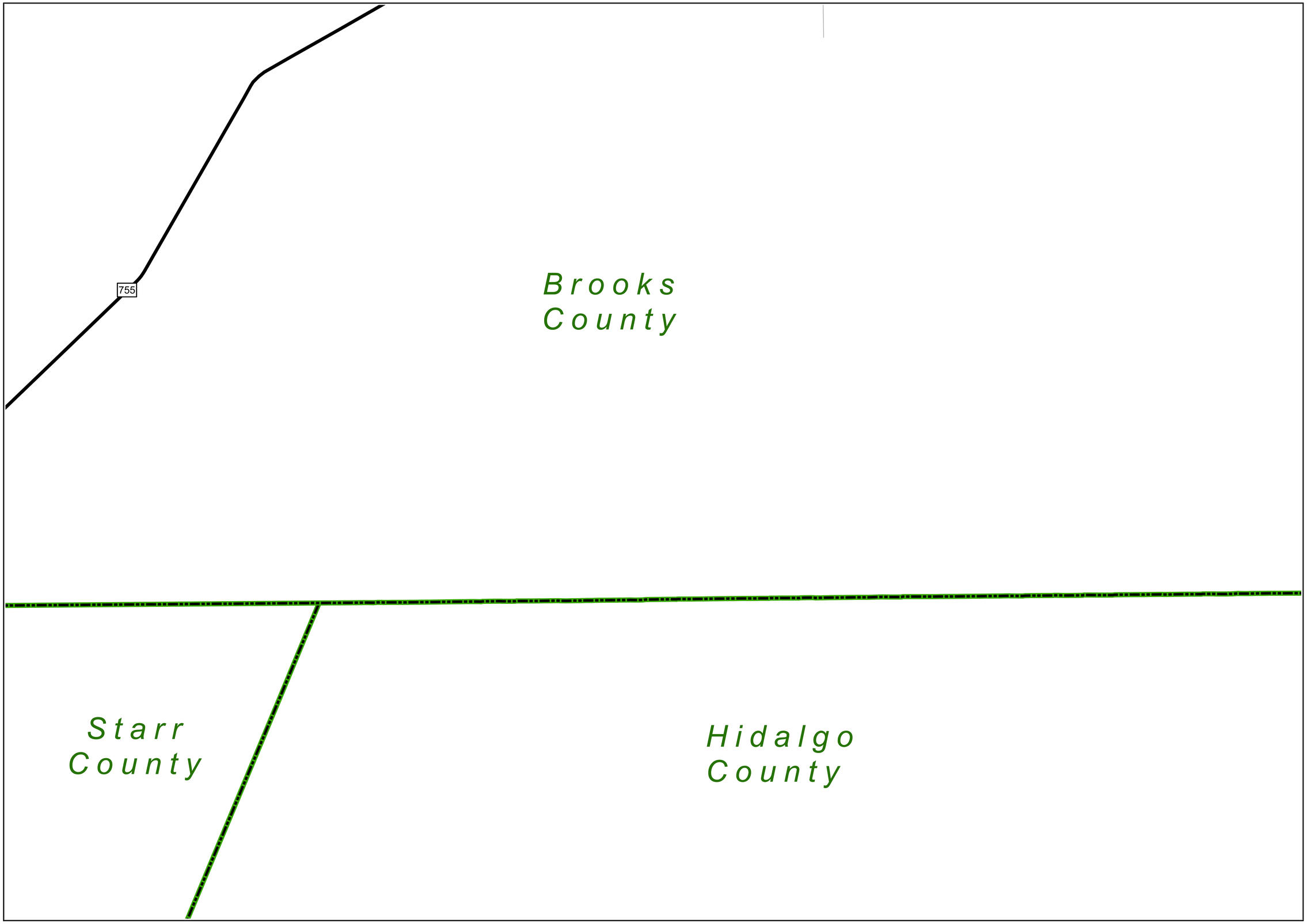

Annual — FM — SH
Urban — FS — SL
Towns — IH — SS
Roads — PR — UA
BF — RE — UP
BI — RM — US
BS — RR — Streets
BU — RS — Dams

Lake
Cities
County
District

COPYRIGHT 2015 by the Texas Department of Transportation.
All rights reserved.

NOTICE: This map has been prepared for internal use within the Texas Department of Transportation. Accuracy is limited to the validity of available data.

N

2014 PHARR URBAN TRAFFIC MAP

PREPARED BY THE
Texas Department of Transportation
Transportation Planning and Programming Division
IN COOPERATION WITH THE
U.S. Department of Transportation

Miles
0 0.5 1

Texas Department of Transportation

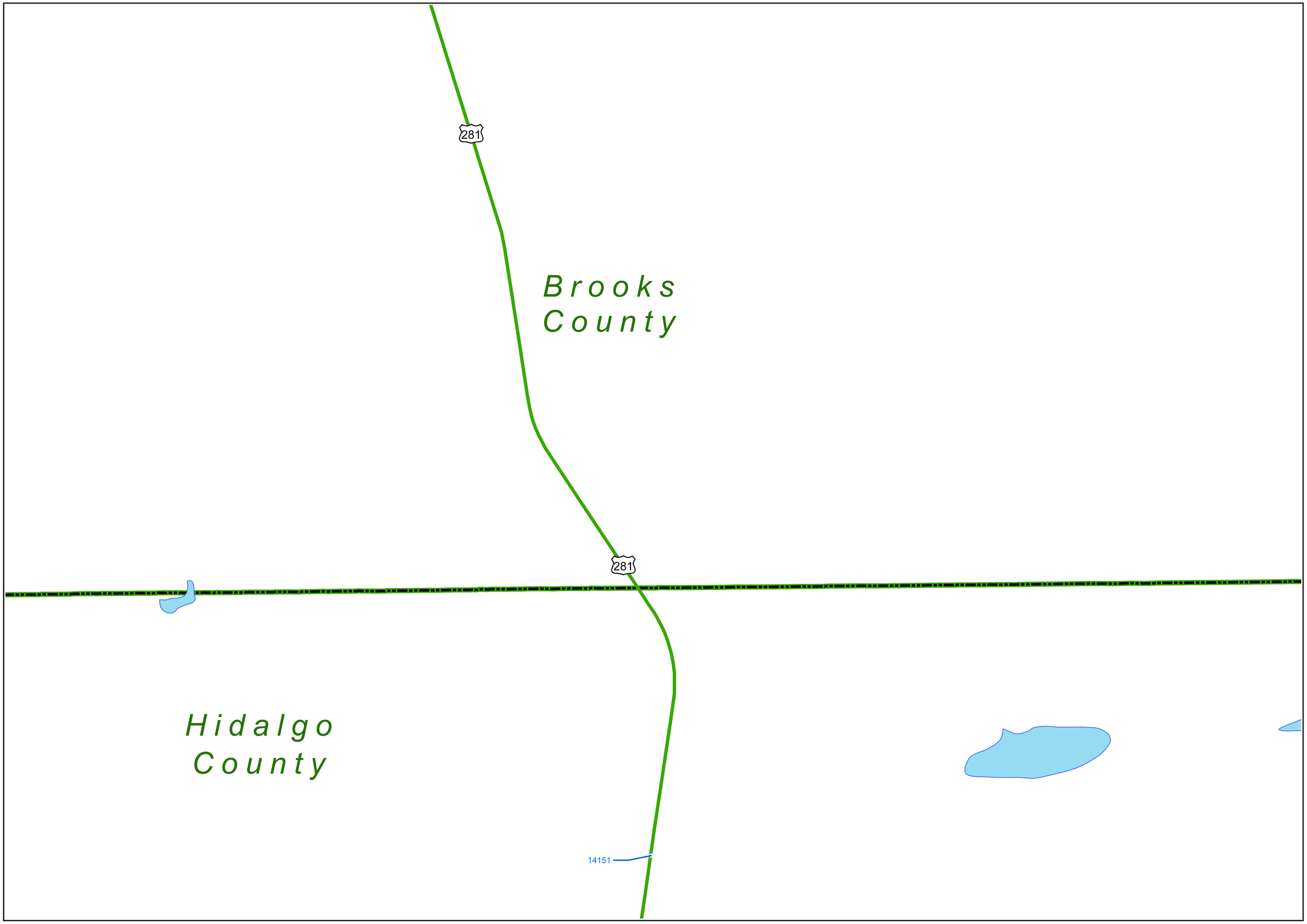

Annual — FM — SH
Urban — FS — SL
Towns — IH — SS
Roads — PR — UA
BF — RE — UP
BI — RM — US
BS — RR — Streets
BU — RS — Dams

Lake
Cities
County
District

COPYRIGHT 2015 by the Texas Department of Transportation.
All rights reserved.
NOTICE: This map has been prepared for internal use within the Texas Department of Transportation. Accuracy is limited to the validity of available data.

N

2014 PHARR URBAN TRAFFIC MAP

PREPARED BY THE
Texas Department of Transportation
Transportation Planning and Programming Division
IN COOPERATION WITH THE
U.S. Department of Transportation

Miles
0 0.5 1

Texas Department of Transportation

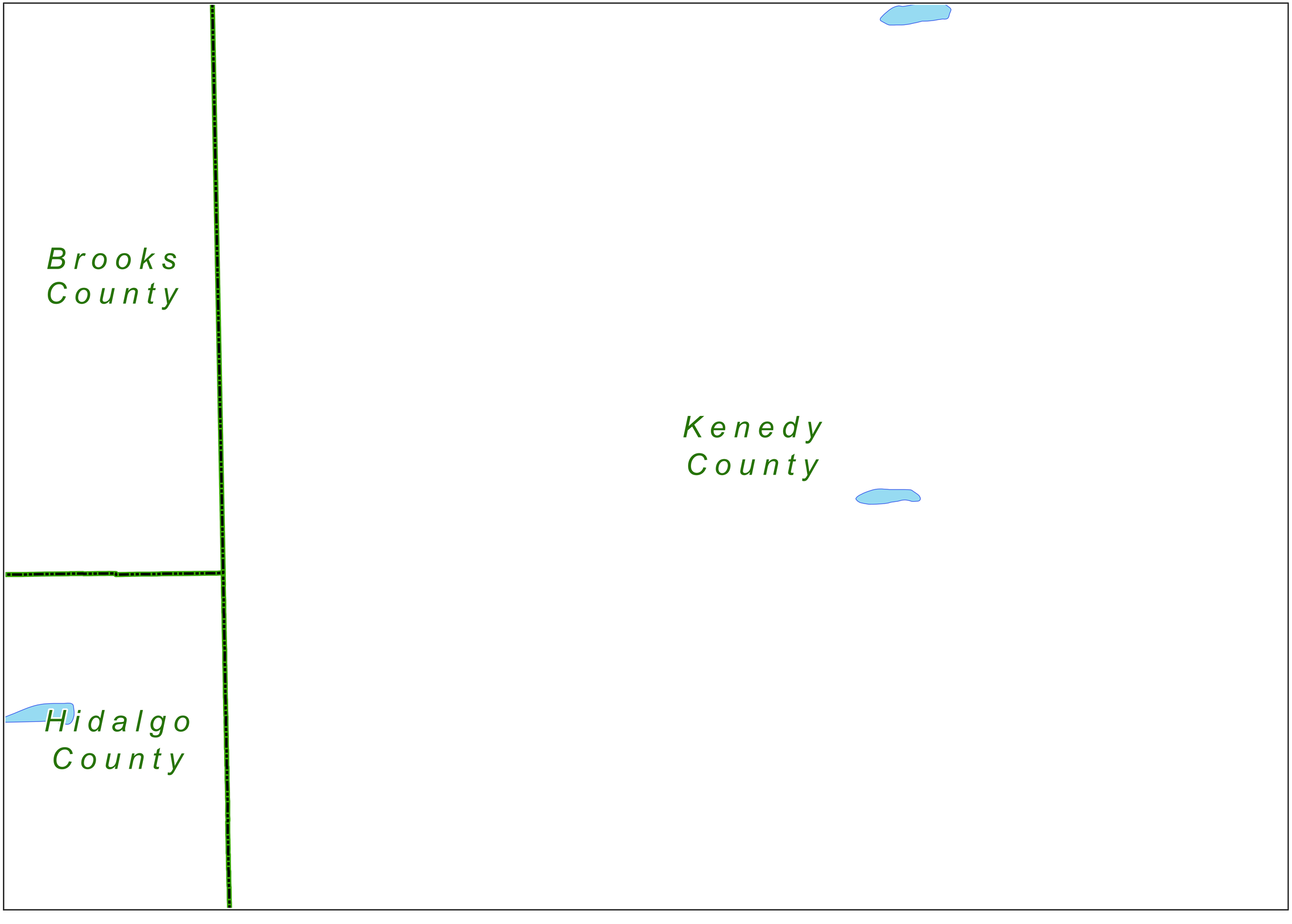

Annual
Urban
Towns
Roads
BF
BI
BS
BU
FM
FS
IH
PR
RE
RM
RR
RS
SH
SL
SS
UA
UP
US
Streets
Dams
Lake
Cities
County
District

COPYRIGHT 2015 by the Texas Department of Transportation.
All rights reserved.

NOTICE: This map has been prepared for internal use within the Texas Department of Transportation. Accuracy is limited to the validity of available data.

N

2014 PHARR URBAN TRAFFIC MAP

PREPARED BY THE
Texas Department of Transportation
Transportation Planning and Programming Division
IN COOPERATION WITH THE
U.S. Department of Transportation

Miles
0 0.5 1

Texas Department of Transportation

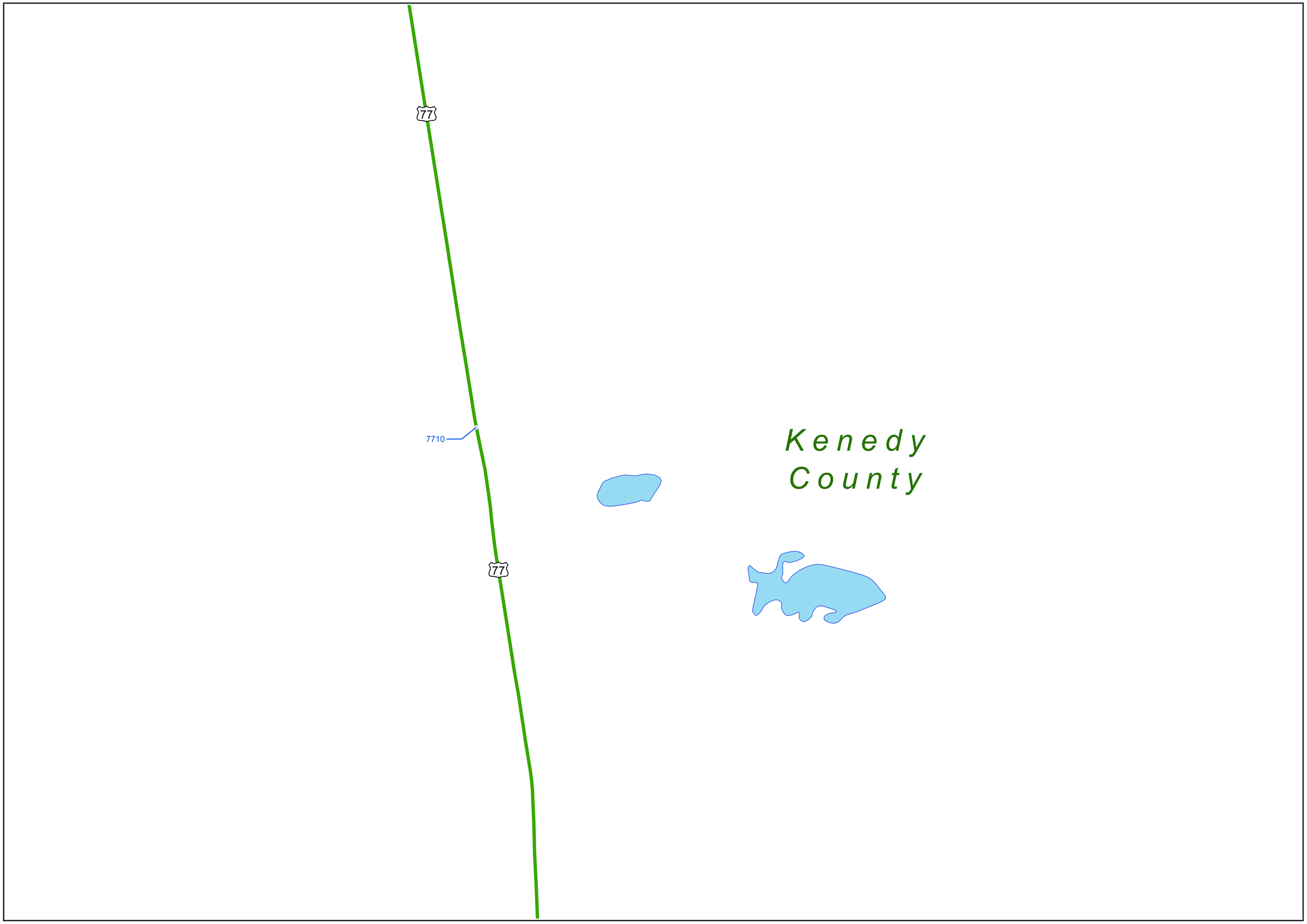

Annual
Urban
Towns
Roads
BF
BI
BS
BU
FM
FS
IH
PR
RE
RM
RR
RS
SH
SL
SS
UA
UP
US
Streets
Dams
Lake
Cities
County
District

COPYRIGHT 2015 by the Texas Department of Transportation.
All rights reserved.

NOTICE: This map has been prepared for internal use within the Texas Department of Transportation. Accuracy is limited to the validity of available data.

N

2014 PHARR URBAN TRAFFIC MAP

PREPARED BY THE
Texas Department of Transportation
Transportation Planning and Programming Division
IN COOPERATION WITH THE
U.S. Department of Transportation

Miles
0 0.5 1

Texas Department of Transportation

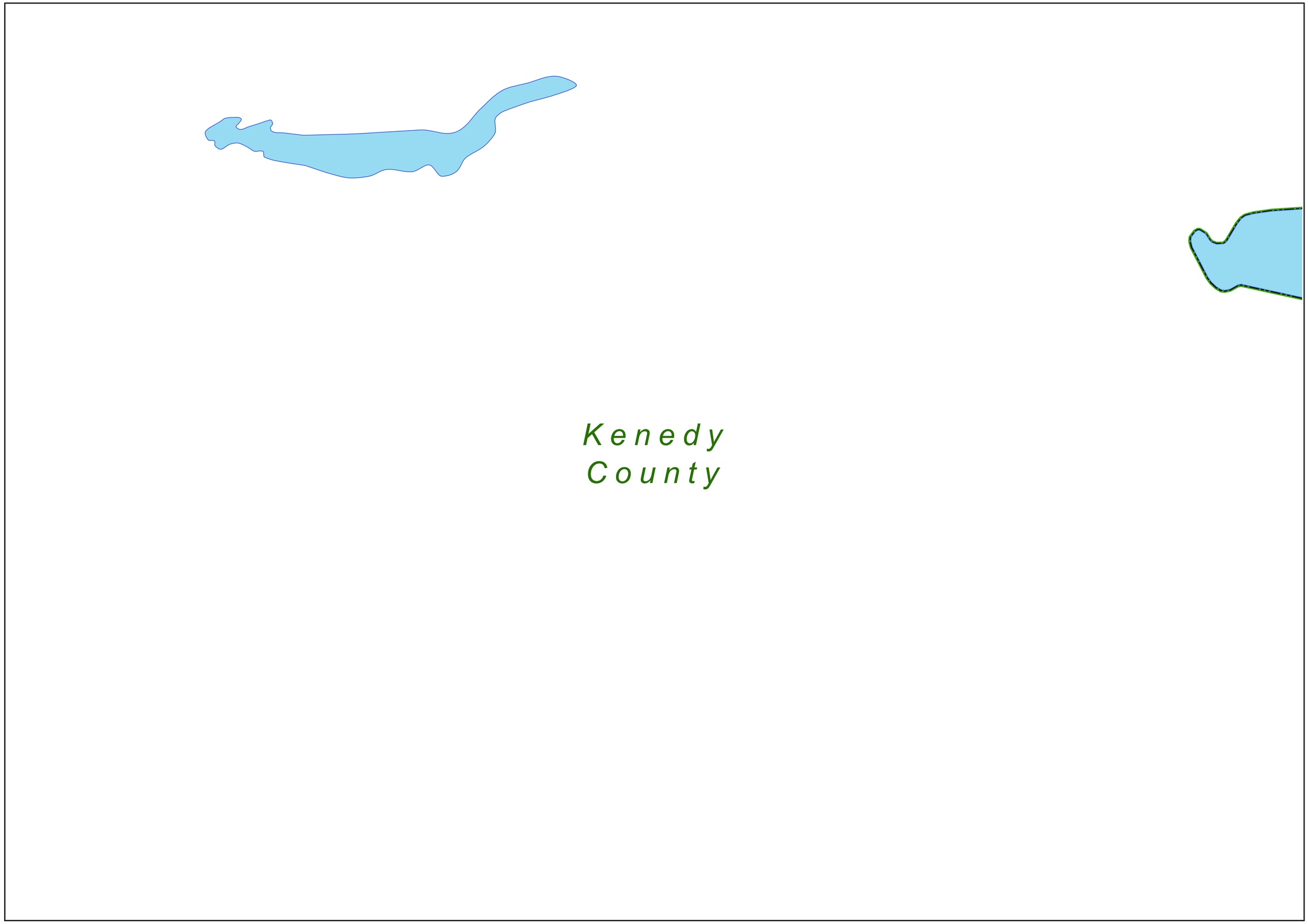

Annual
Urban
Towns
Roads
BF
BI
BS
BU
FM
FS
IH
PR
RE
RM
RR
RS
SH
SL
SS
UA
UP
US
Streets
Dams
Lake
Cities
County
District

COPYRIGHT 2015 by the Texas Department of Transportation.
All rights reserved.

NOTICE: This map has been prepared for internal use within the Texas Department of Transportation. Accuracy is limited to the validity of available data.

N

2014 PHARR URBAN TRAFFIC MAP

PREPARED BY THE
Texas Department of Transportation
Transportation Planning and Programming Division
IN COOPERATION WITH THE
U.S. Department of Transportation

Miles
0 0.5 1

Texas Department of Transportation

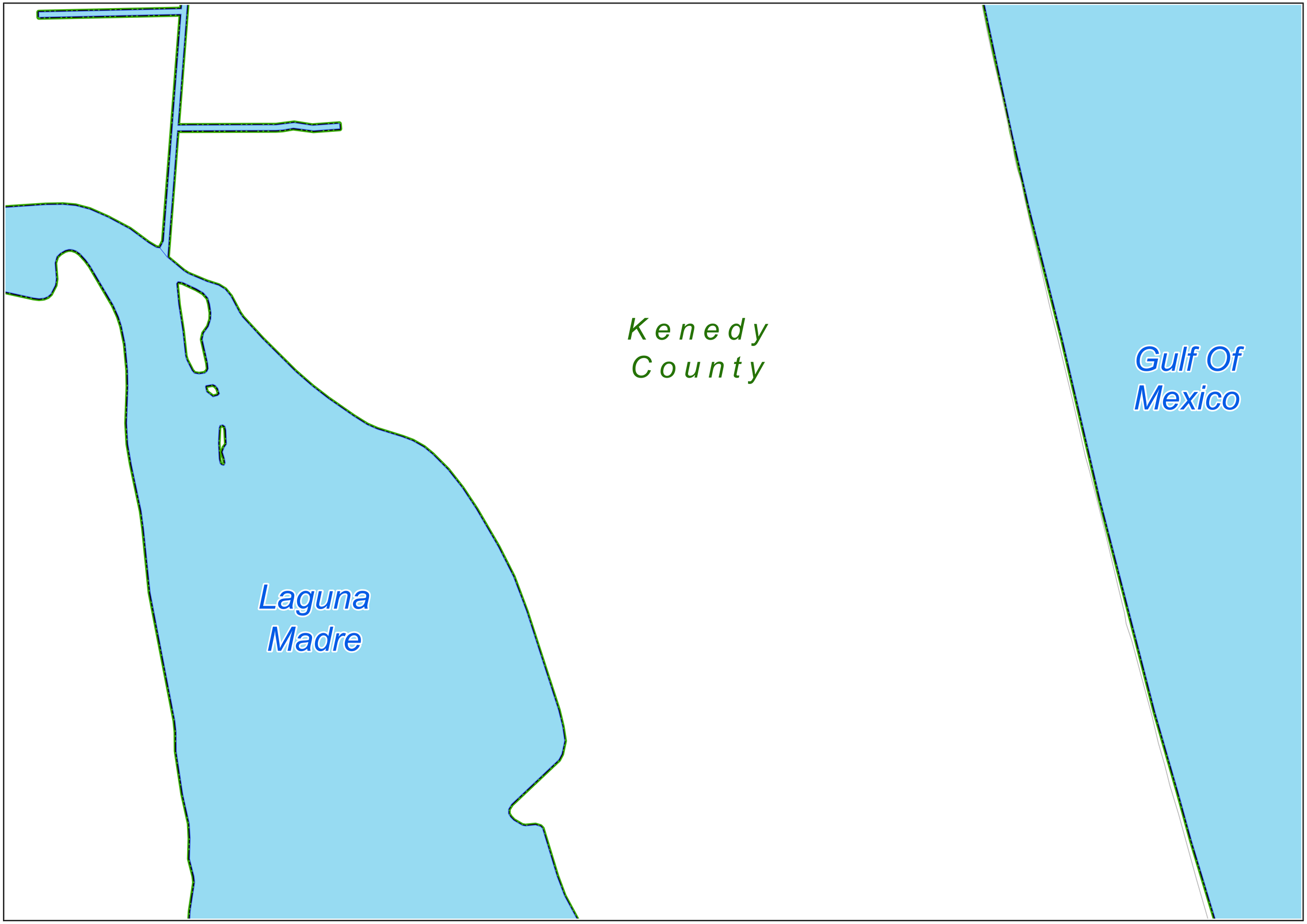

Annual
Urban
Towns
Roads
BF
BI
BS
BU
FM
FS
IH
PR
RE
RM
RR
RS
SH
SL
SS
UA
UP
US
Streets
Dams
Lake
Cities
County
District

COPYRIGHT 2015 by the Texas Department of Transportation.
All rights reserved.

NOTICE: This map has been prepared for internal use within the Texas Department of Transportation. Accuracy is limited to the validity of available data.

N

2014 PHARR URBAN TRAFFIC MAP

PREPARED BY THE
Texas Department of Transportation
Transportation Planning and Programming Division
IN COOPERATION WITH THE
U.S. Department of Transportation

Miles
0 0.5 1

Texas Department of Transportation

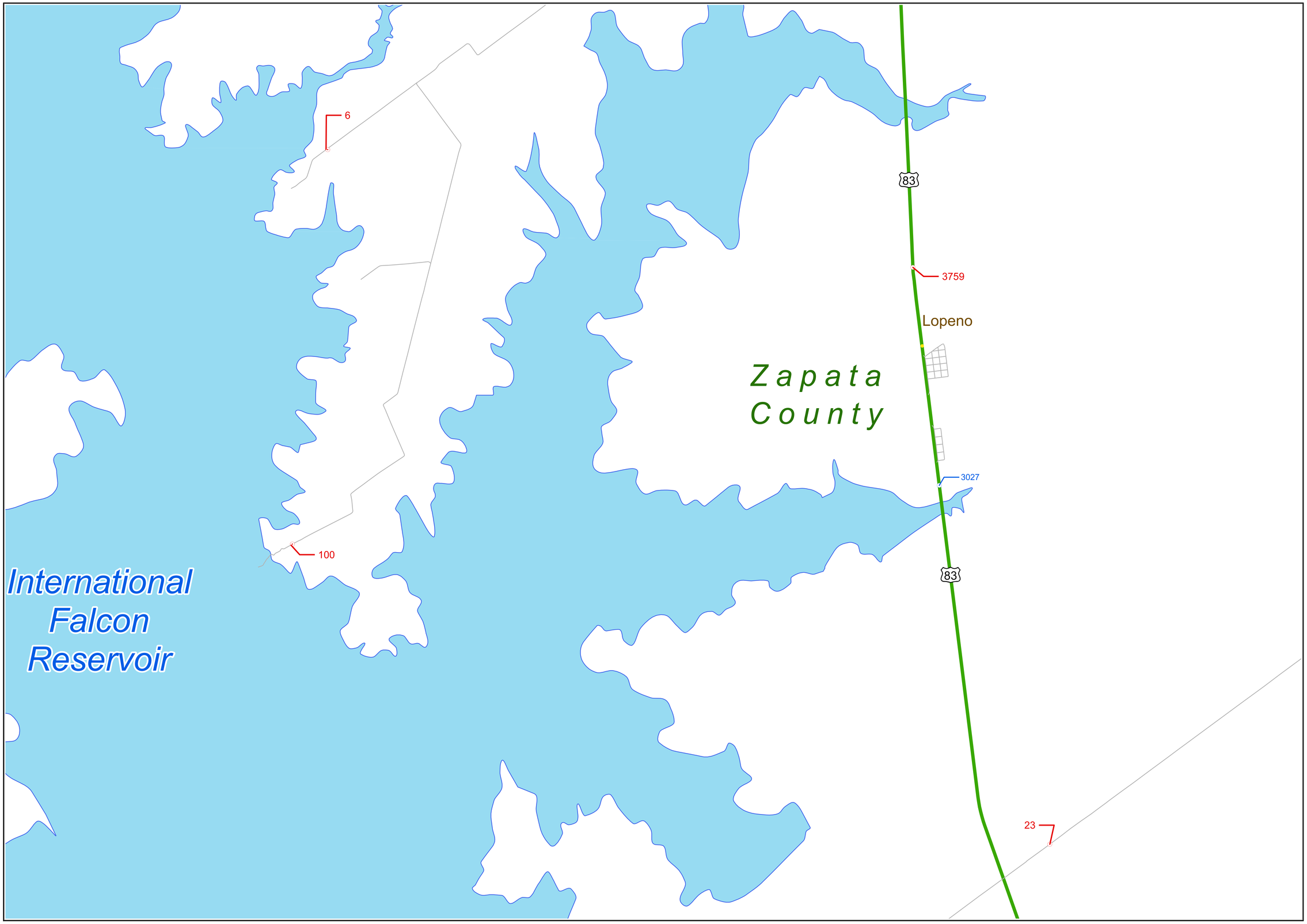

Annual
Urban
Towns
Roads
BF
BI
BS
BU
FM
FS
IH
PR
RE
RM
RR
RS
SH
SL
SS
UA
UP
US
Streets
Dams
Lake
Cities
County
District

COPYRIGHT 2015 by the Texas Department of Transportation.
All rights reserved.

NOTICE: This map has been prepared for internal use within the Texas Department of Transportation. Accuracy is limited to the validity of available data.

N

2014 PHARR URBAN TRAFFIC MAP

PREPARED BY THE
Texas Department of Transportation
Transportation Planning and Programming Division
IN COOPERATION WITH THE
U.S. Department of Transportation

Miles
0 0.5 1

Texas Department of Transportation

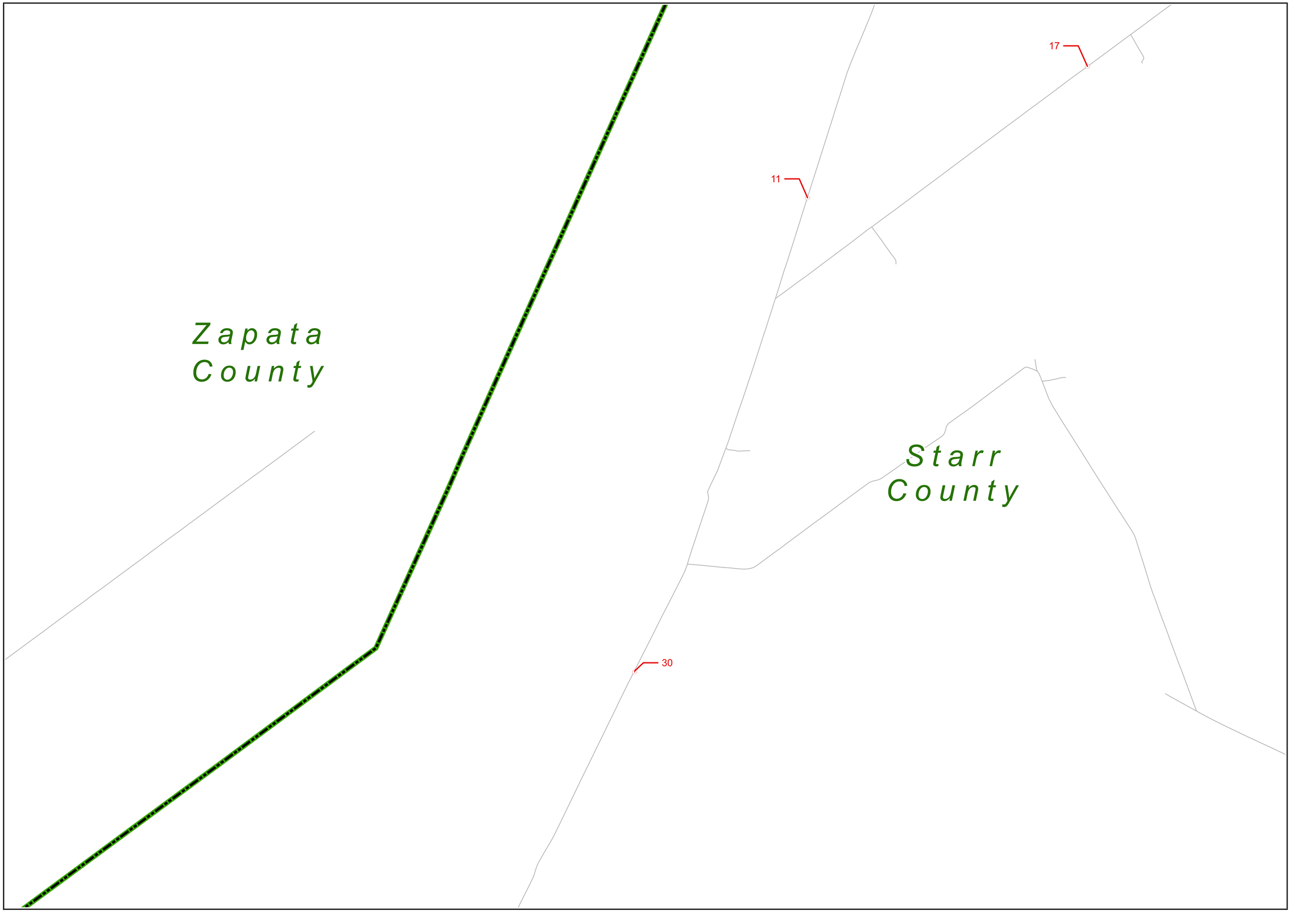

Annual — FM — SH — Lake
Urban — FS — SL — Cities
Towns — IH — SS — County
Roads — PR — UA — District
BF — RE — UP
BI — RM — US
BS — RR — Streets
BU — RS — Dams

COPYRIGHT 2015 by the Texas Department of Transportation.
All rights reserved.

NOTICE: This map has been prepared for internal use within the Texas Department of Transportation. Accuracy is limited to the validity of available data.

N

2014 PHARR URBAN TRAFFIC MAP

PREPARED BY THE
Texas Department of Transportation
Transportation Planning and Programming Division
IN COOPERATION WITH THE
U.S. Department of Transportation

Miles
0 0.5 1

Texas Department of Transportation

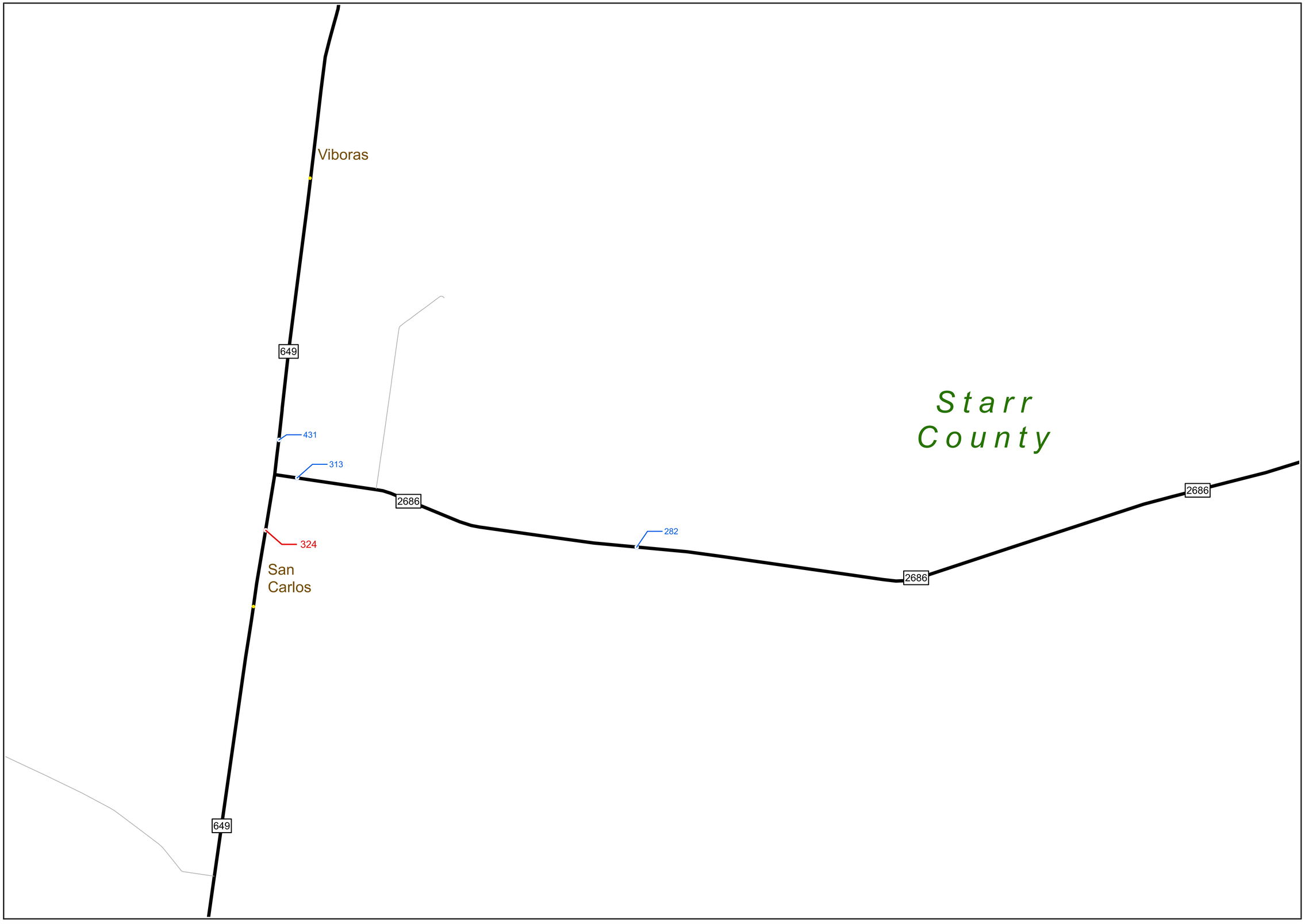

Annual — FM — SH — Lake
Urban — FS — SL — Cities
Towns — IH — SS — County
Roads — PR — UA — District
BF — RE — UP
BI — RM — US
BS — RR — Streets
BU — RS — Dams

COPYRIGHT 2015 by the Texas Department of Transportation.
All rights reserved.

NOTICE: This map has been prepared for internal use within the Texas Department of Transportation. Accuracy is limited to the validity of available data.

N

2014 PHARR URBAN TRAFFIC MAP

PREPARED BY THE
Texas Department of Transportation
Transportation Planning and Programming Division
IN COOPERATION WITH THE
U.S. Department of Transportation

Miles
0 0.5 1

Texas Department of Transportation

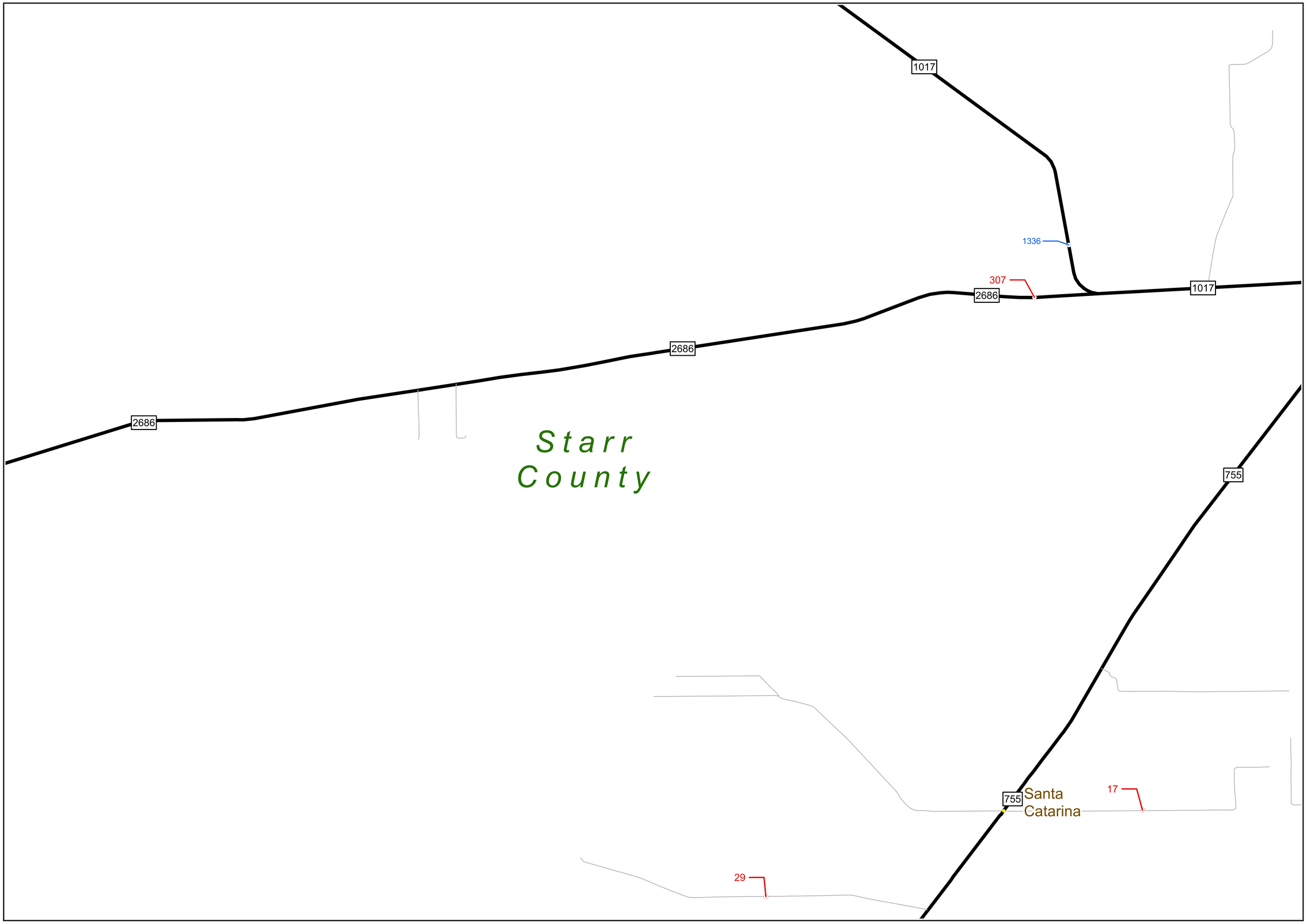

Annual	FM	SH	Lake
Urban	FS	SL	Cities
Towns	IH	SS	County
Roads	PR	UA	District
BF	RE	UP	
BI	RM	US	
BS	RR	Streets	
BU	RS	Dams	

COPYRIGHT 2015 by the Texas Department of Transportation.
All rights reserved.

NOTICE: This map has been prepared for internal use within the Texas Department of Transportation. Accuracy is limited to the validity of available data.

N

2014 PHARR URBAN TRAFFIC MAP

PREPARED BY THE
Texas Department of Transportation
Transportation Planning and Programming Division
IN COOPERATION WITH THE
U.S. Department of Transportation

Miles
0 0.5 1

Texas Department of Transportation

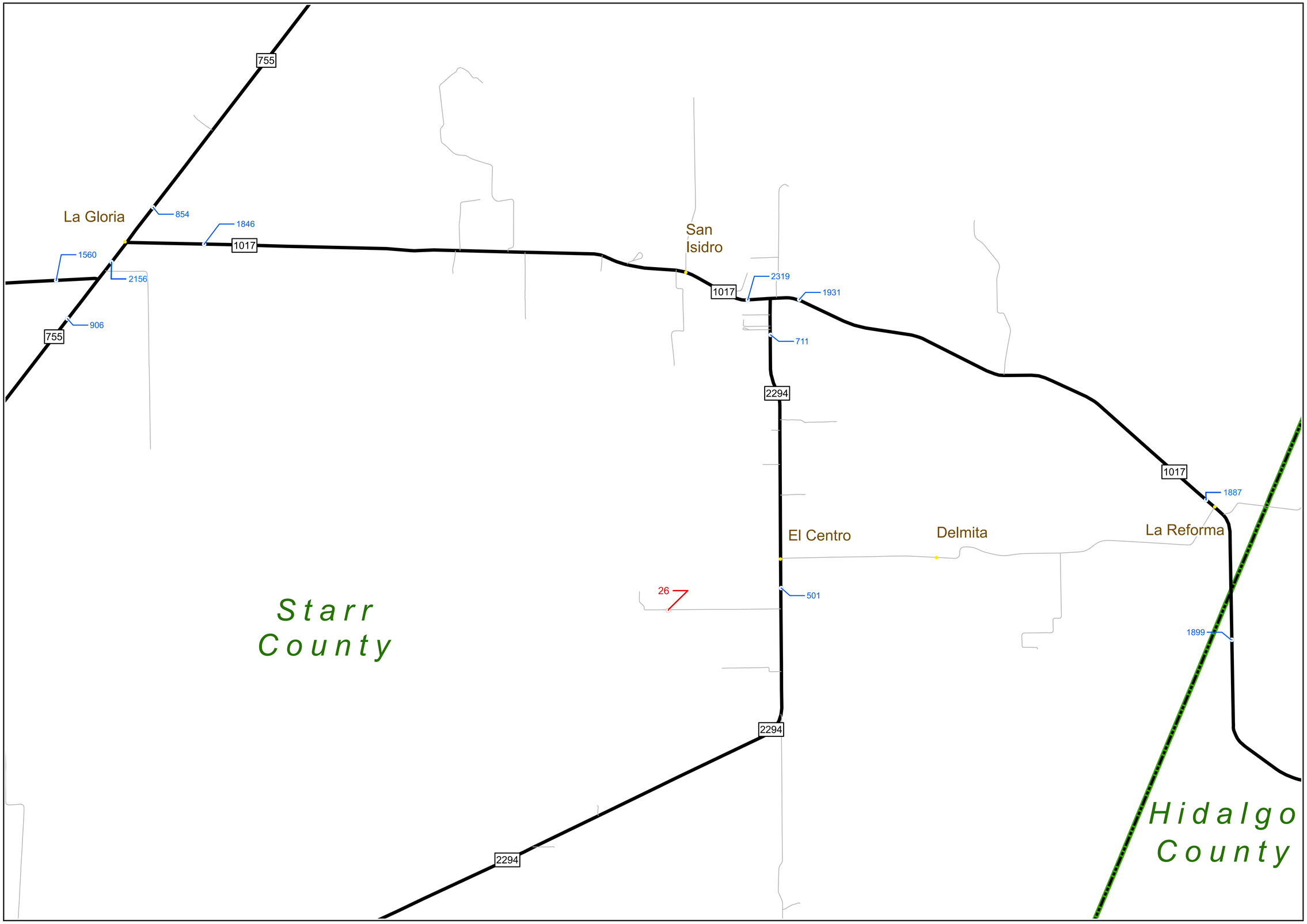

Annual — FM — SH — Lake
Urban — FS — SL — Cities
Towns — IH — SS — County
Roads — PR — UA — District
BF — RE — UP
BI — RM — US
BS — RR — Streets
BU — RS — Dams

COPYRIGHT 2015 by the Texas Department of Transportation.
All rights reserved.

NOTICE: This map has been prepared for internal use within the Texas Department of Transportation. Accuracy is limited to the validity of available data.

N

2014 PHARR URBAN TRAFFIC MAP

PREPARED BY THE
Texas Department of Transportation
Transportation Planning and Programming Division
IN COOPERATION WITH THE
U.S. Department of Transportation

Miles
0 0.5 1

Texas Department of Transportation

Annual
Urban
Towns
Roads
BF
BI
BS
BU
FM
FS
IH
PR
RE
RM
RR
RS
SH
SL
SS
UA
UP
US
Streets
Dams
Lake
Cities
County
District

COPYRIGHT 2015 by the Texas Department of Transportation.
All rights reserved.

NOTICE: This map has been prepared for internal use within the Texas Department of Transportation. Accuracy is limited to the validity of available data.

N

2014 PHARR URBAN TRAFFIC MAP

PREPARED BY THE
Texas Department of Transportation
Transportation Planning and Programming Division
IN COOPERATION WITH THE
U.S. Department of Transportation

Miles
0 0.5 1

Texas Department of Transportation

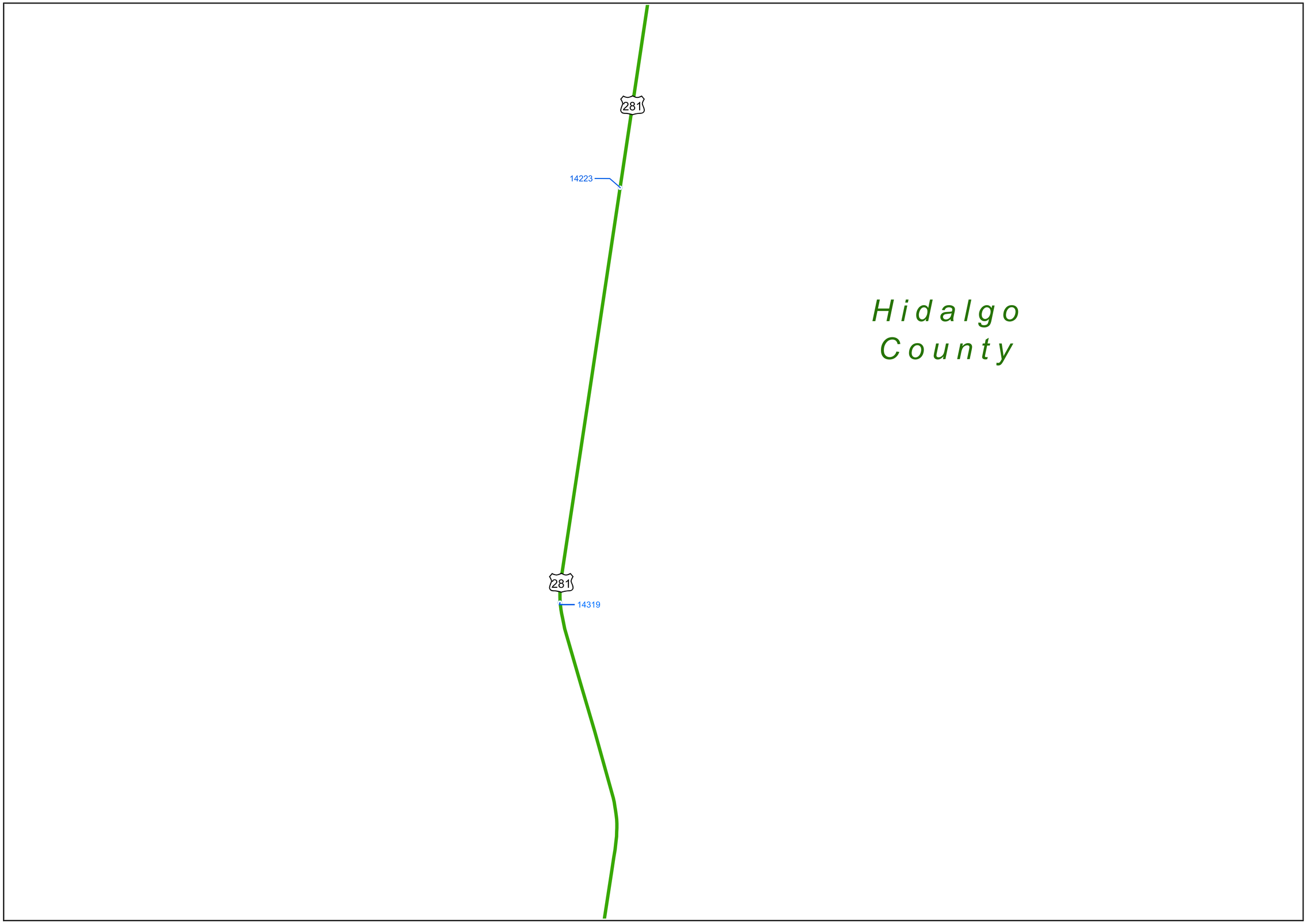

Annual
Urban
Towns
Roads
BF
BI
BS
BU
FM
FS
IH
PR
RE
RM
RR
RS
SH
SL
SS
UA
UP
US
Streets
Dams
Lake
Cities
County
District

COPYRIGHT 2015 by the Texas Department of Transportation.
All rights reserved.
NOTICE: This map has been prepared for internal use within the Texas Department of Transportation. Accuracy is limited to the validity of available data.

N

2014 PHARR URBAN TRAFFIC MAP

PREPARED BY THE
Texas Department of Transportation
Transportation Planning and Programming Division
IN COOPERATION WITH THE
U.S. Department of Transportation

Miles
0 0.5 1

Texas Department of Transportation

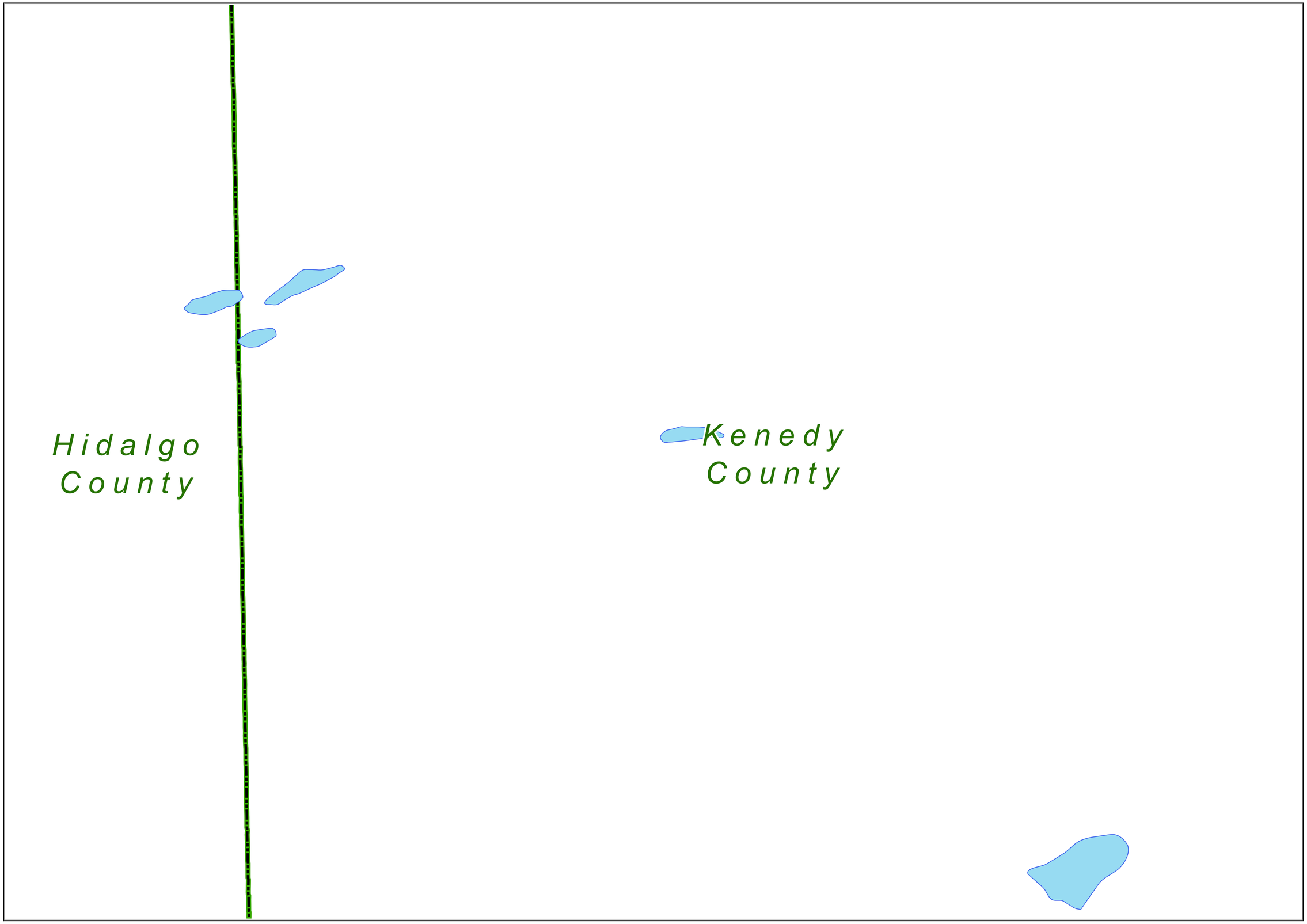

Annual
Urban
Towns
Roads
BF
BI
BS
BU
FM
FS
IH
PR
RE
RM
RR
RS
SH
SL
SS
UA
UP
US
Streets
Dams
Lake
Cities
County
District

COPYRIGHT 2015 by the Texas Department of Transportation.
All rights reserved.

NOTICE: This map has been prepared for internal use within the Texas Department of Transportation. Accuracy is limited to the validity of available data.

N

2014 PHARR URBAN TRAFFIC MAP

PREPARED BY THE
Texas Department of Transportation
Transportation Planning and Programming Division
IN COOPERATION WITH THE
U.S. Department of Transportation

Miles
0 0.5 1

Texas Department of Transportation

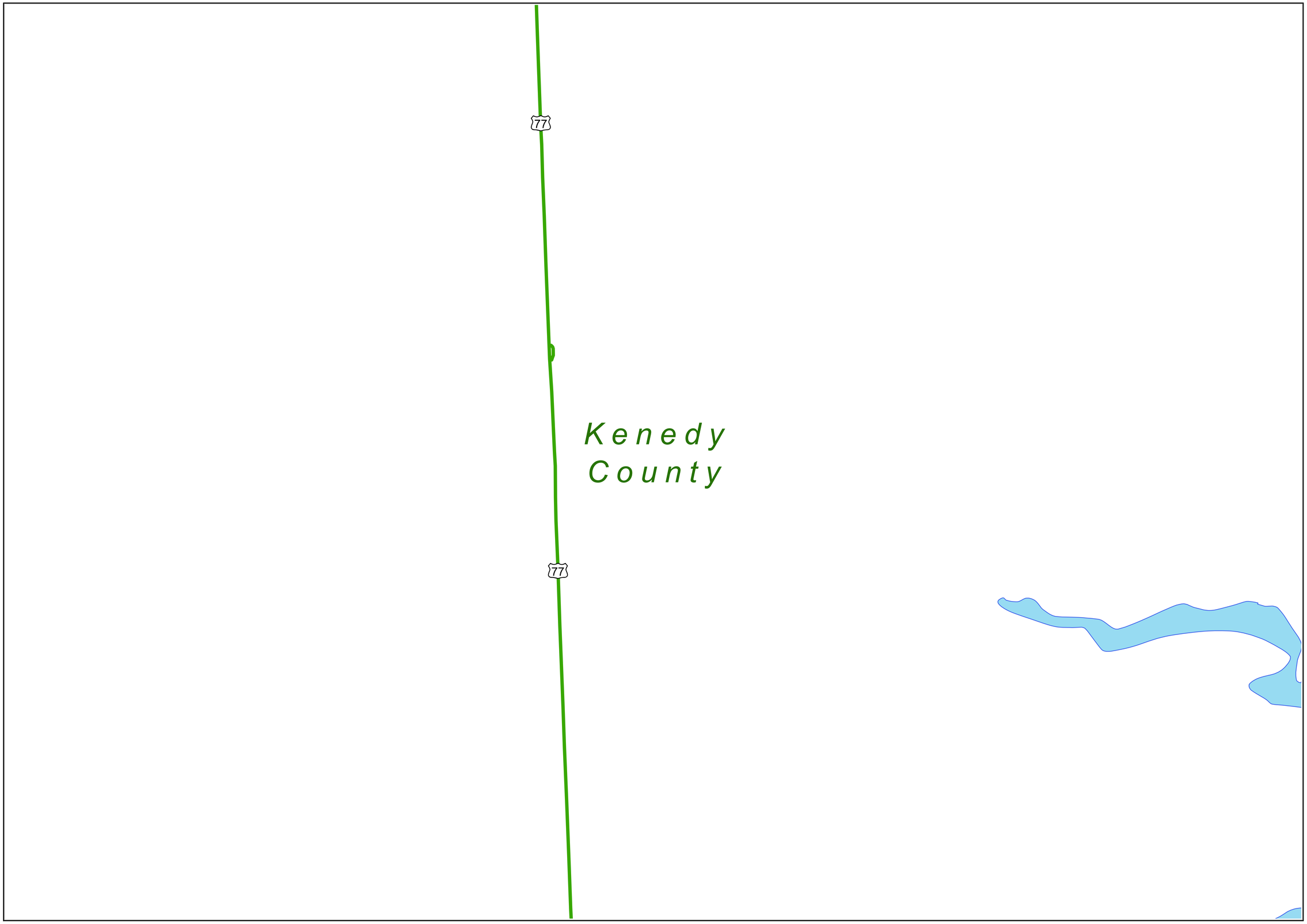

Annual — FM — SH
Urban — FS — SL
Towns — IH — SS
Roads — PR — UA
BF — RE — UP
BI — RM — US
BS — RR — Streets
BU — RS — Dams

Lake
Cities
County
District

COPYRIGHT 2015 by the Texas Department of Transportation.
All rights reserved.
NOTICE: This map has been prepared for internal use within the Texas Department of Transportation. Accuracy is limited to the validity of available data.

N

2014 PHARR URBAN TRAFFIC MAP

PREPARED BY THE
Texas Department of Transportation
Transportation Planning and Programming Division
IN COOPERATION WITH THE
U.S. Department of Transportation

Miles
0 0.5 1

Texas Department of Transportation



Annual
Urban
Towns
Roads
BF
BI
BS
BU
FM
FS
IH
PR
RE
RM
RR
RS
SH
SL
SS
UA
UP
US
Streets
Dams
Lake
Cities
County
District

COPYRIGHT 2015 by the Texas Department of Transportation.
All rights reserved.

NOTICE: This map has been prepared for internal use within the Texas Department of Transportation. Accuracy is limited to the validity of available data.

N

2014 PHARR URBAN TRAFFIC MAP

PREPARED BY THE
Texas Department of Transportation
Transportation Planning and Programming Division
IN COOPERATION WITH THE
U.S. Department of Transportation

Miles
0 0.5 1

Texas Department of Transportation

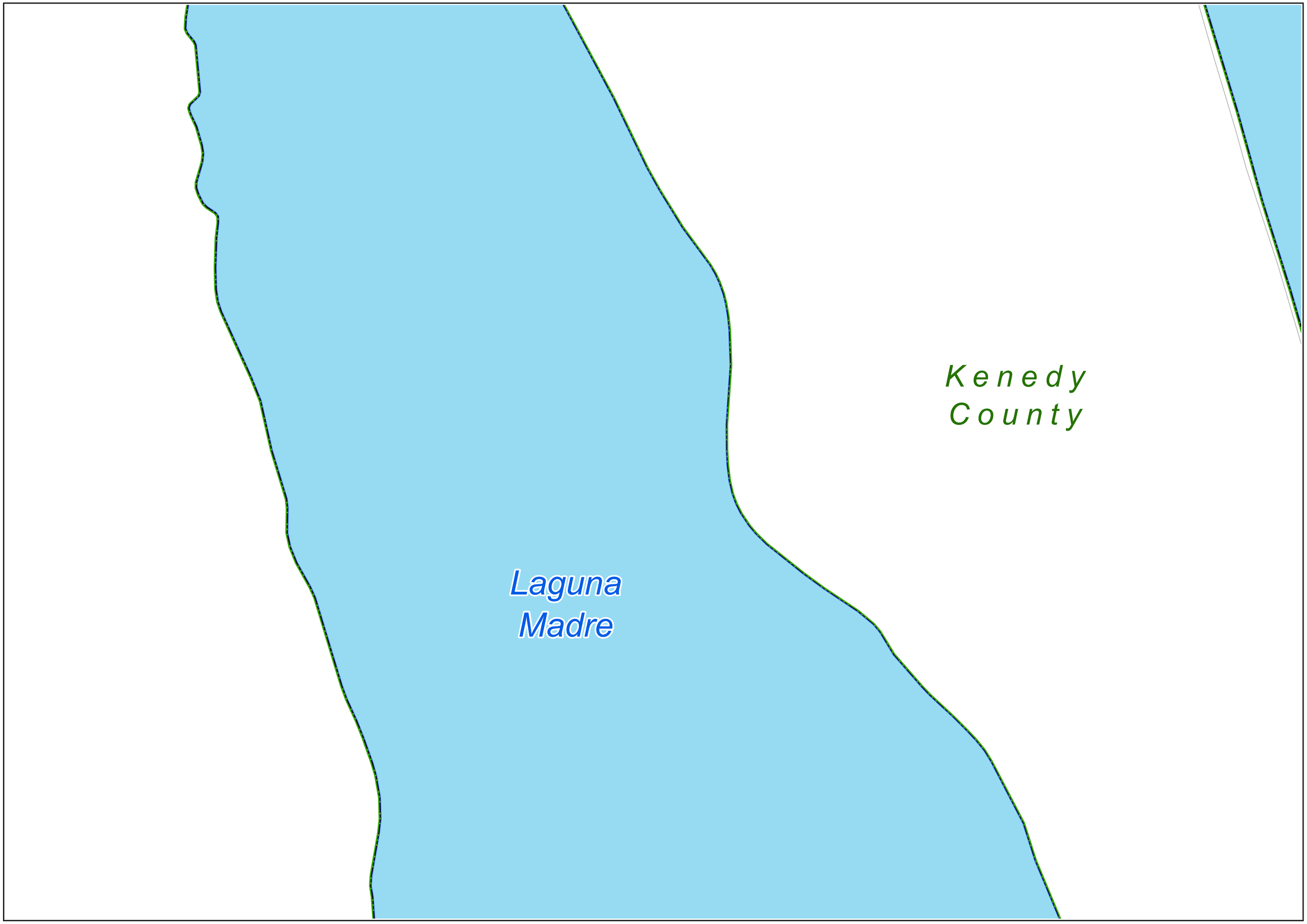

Annual
Urban
Towns
Roads
BF
BI
BS
BU
FM
FS
IH
PR
RE
RM
RR
RS
SH
SL
SS
UA
UP
US
Streets
Dams
Lake
Cities
County
District

COPYRIGHT 2015 by the Texas Department of Transportation.
All rights reserved.

NOTICE: This map has been prepared for internal use within the Texas Department of Transportation. Accuracy is limited to the validity of available data.

N

2014 PHARR URBAN TRAFFIC MAP

PREPARED BY THE
Texas Department of Transportation
Transportation Planning and Programming Division
IN COOPERATION WITH THE
U.S. Department of Transportation

Miles
0 0.5 1

Texas Department of Transportation

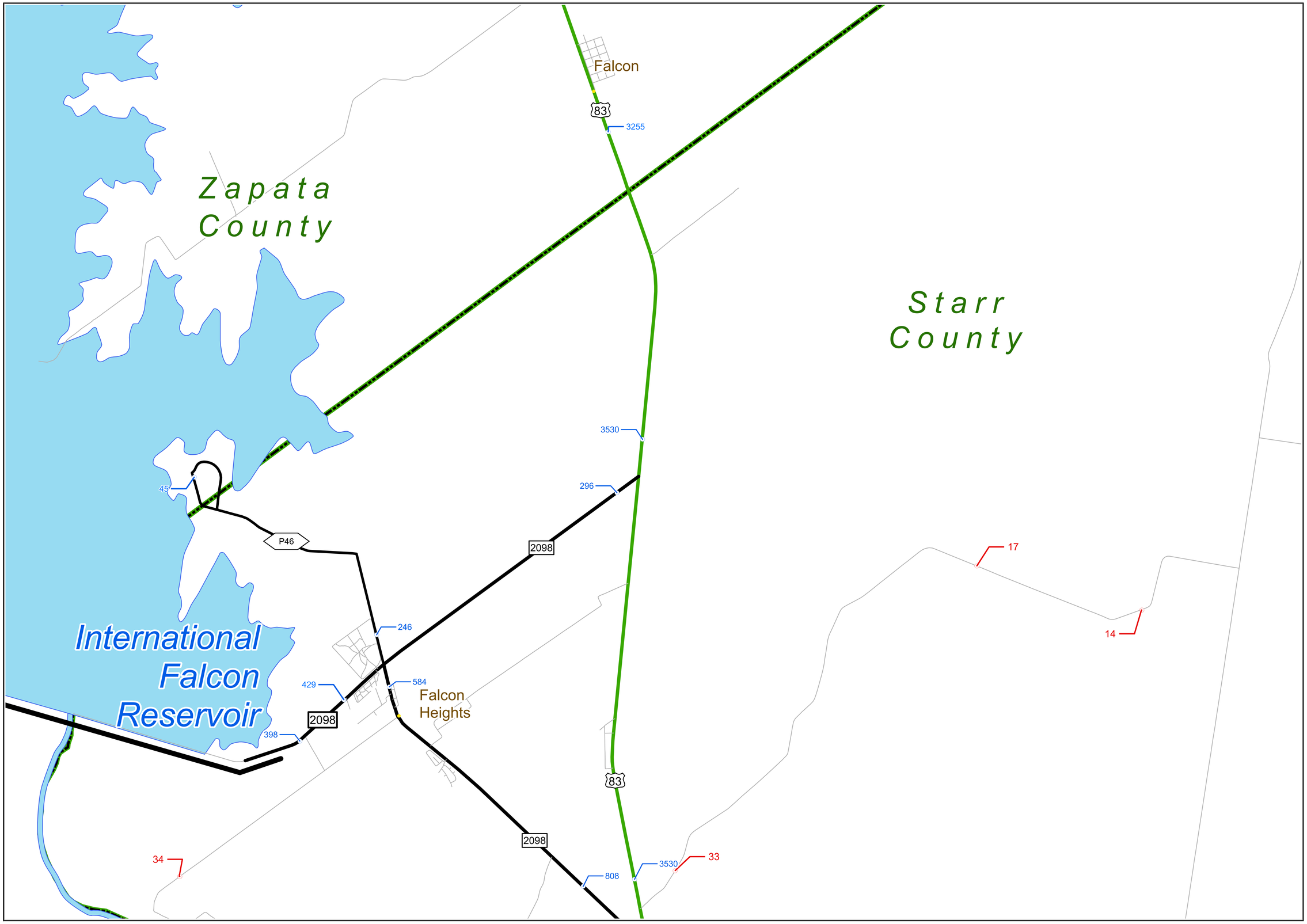

Annual — FM — SH
Urban — FS — SL
Towns — IH — SS
Roads — PR — UA
BF — RE — UP
BI — RM — US
BS — RR — Streets
BU — RS — Dams

Lake
Cities
County
District

COPYRIGHT 2015 by the Texas Department of Transportation.
All rights reserved.

NOTICE: This map has been prepared for internal use within the Texas Department of Transportation. Accuracy is limited to the validity of available data.

N

2014 PHARR URBAN TRAFFIC MAP

PREPARED BY THE
Texas Department of Transportation
Transportation Planning and Programming Division
IN COOPERATION WITH THE
U.S. Department of Transportation

Miles
0 0.5 1

Texas Department of Transportation

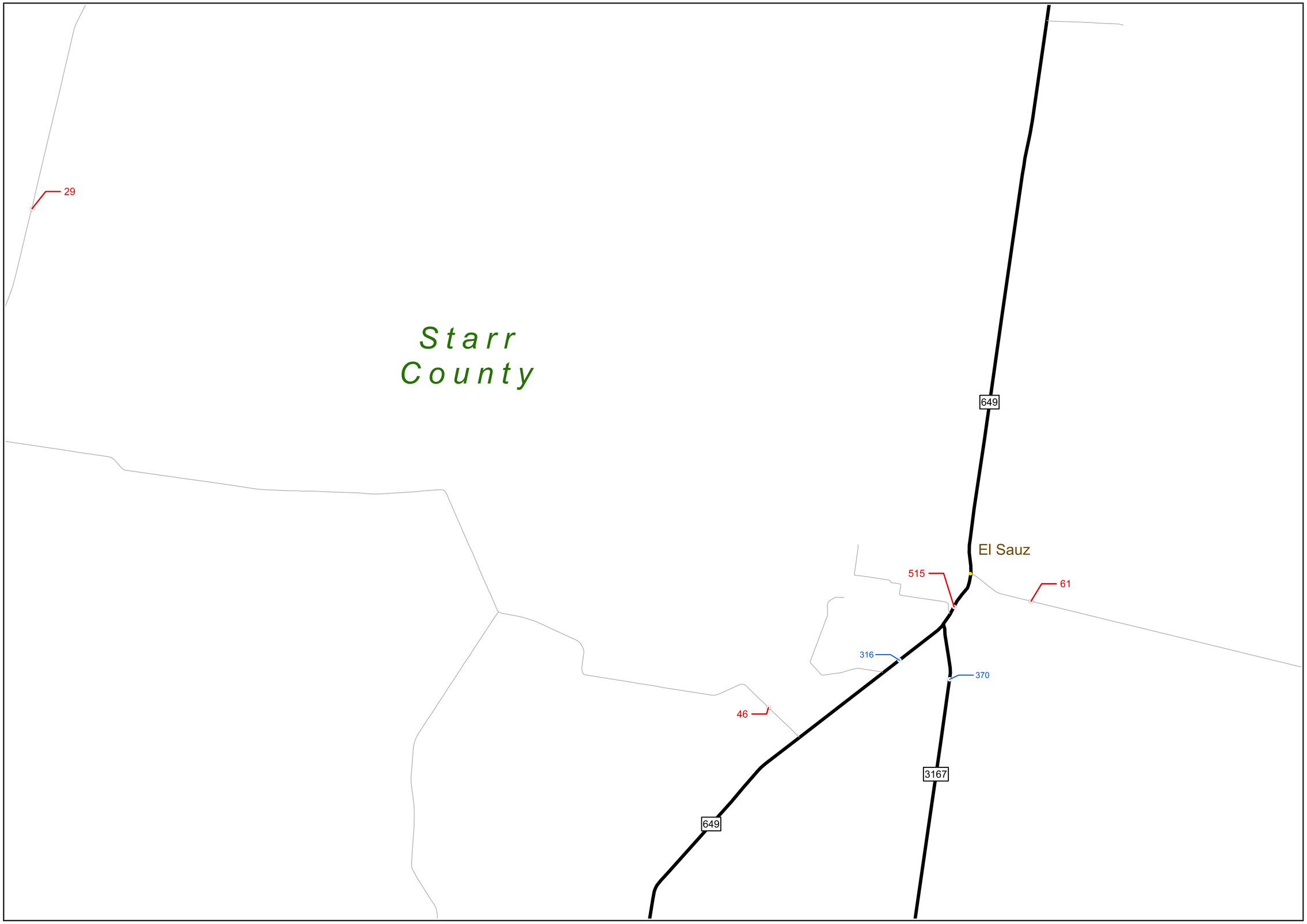

Annual — FM — SH
Urban — FS — SL
Towns — IH — SS
Roads — PR — UA
BF — RE — UP
BI — RM — US
BS — RR — Streets
BU — RS — Dams
Lake
Cities
County
District

COPYRIGHT 2015 by the Texas Department of Transportation.
All rights reserved.
NOTICE: This map has been prepared for internal use within the Texas Department of Transportation. Accuracy is limited to the validity of available data.

N

2014 PHARR URBAN TRAFFIC MAP

PREPARED BY THE
Texas Department of Transportation
Transportation Planning and Programming Division
IN COOPERATION WITH THE
U.S. Department of Transportation

Miles
0 0.5 1

Texas Department of Transportation

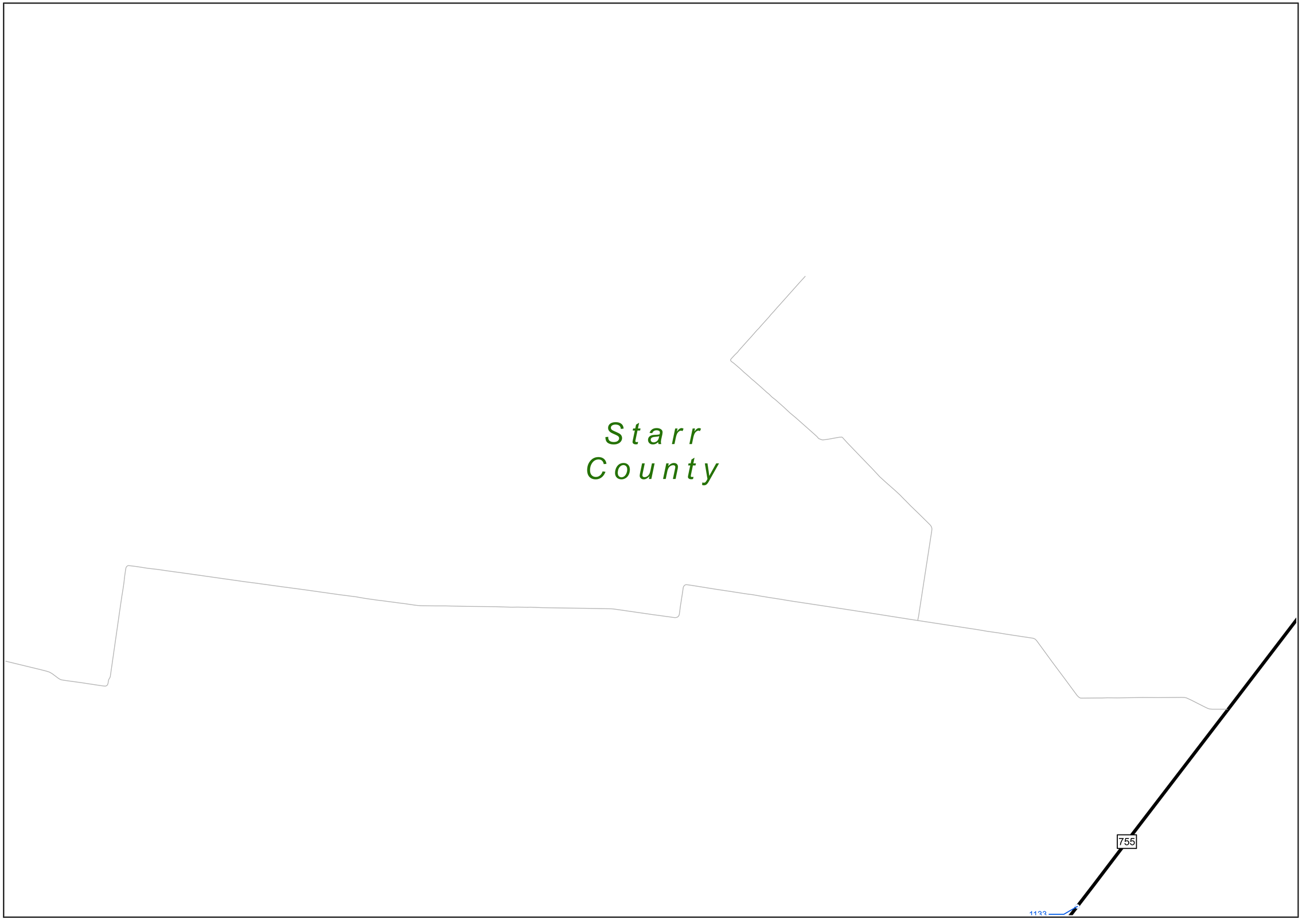

Annual
Urban
Towns
Roads
BF
BI
BS
BU
FM
FS
IH
PR
RE
RM
RR
RS
SH
SL
SS
UA
UP
US
Streets
Dams
Lake
Cities
County
District

COPYRIGHT 2015 by the Texas Department of Transportation.
All rights reserved.

NOTICE: This map has been prepared for internal use within the Texas Department of Transportation. Accuracy is limited to the validity of available data.

N

2014 PHARR URBAN TRAFFIC MAP

PREPARED BY THE
Texas Department of Transportation
Transportation Planning and Programming Division
IN COOPERATION WITH THE
U.S. Department of Transportation

Miles
0 0.5 1

Texas Department of Transportation

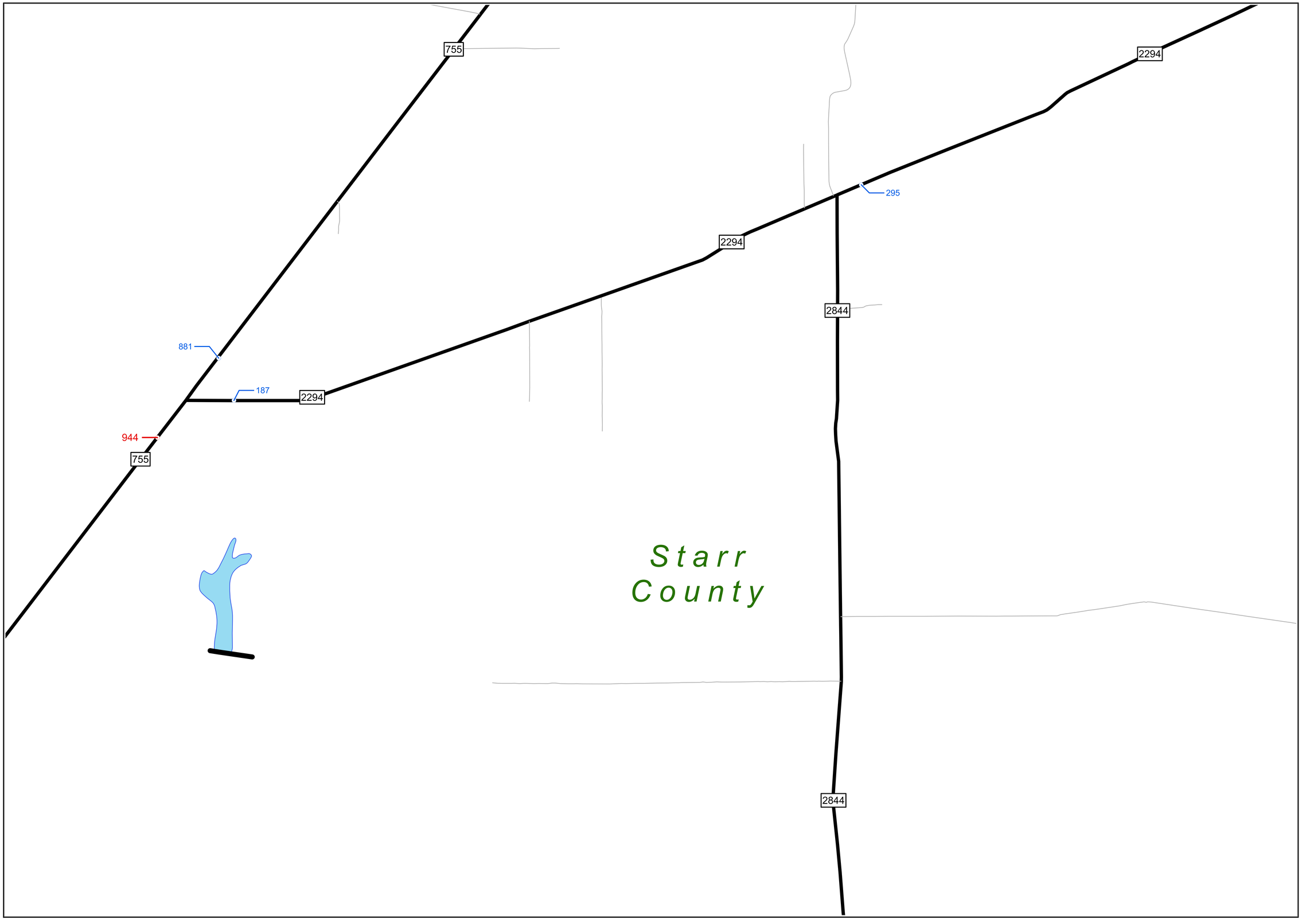

Annual
Urban
Towns
Roads
BF
BI
BS
BU
FM
FS
IH
PR
RE
RM
RR
RS
SH
SL
SS
UA
UP
US
Streets
Dams
Lake
Cities
County
District

COPYRIGHT 2015 by the Texas Department of Transportation.
All rights reserved.

NOTICE: This map has been prepared for internal use within the Texas Department of Transportation. Accuracy is limited to the validity of available data.

N

2014 PHARR URBAN TRAFFIC MAP

PREPARED BY THE
Texas Department of Transportation
Transportation Planning and Programming Division
IN COOPERATION WITH THE
U.S. Department of Transportation

Miles
0 0.5 1

Texas Department of Transportation

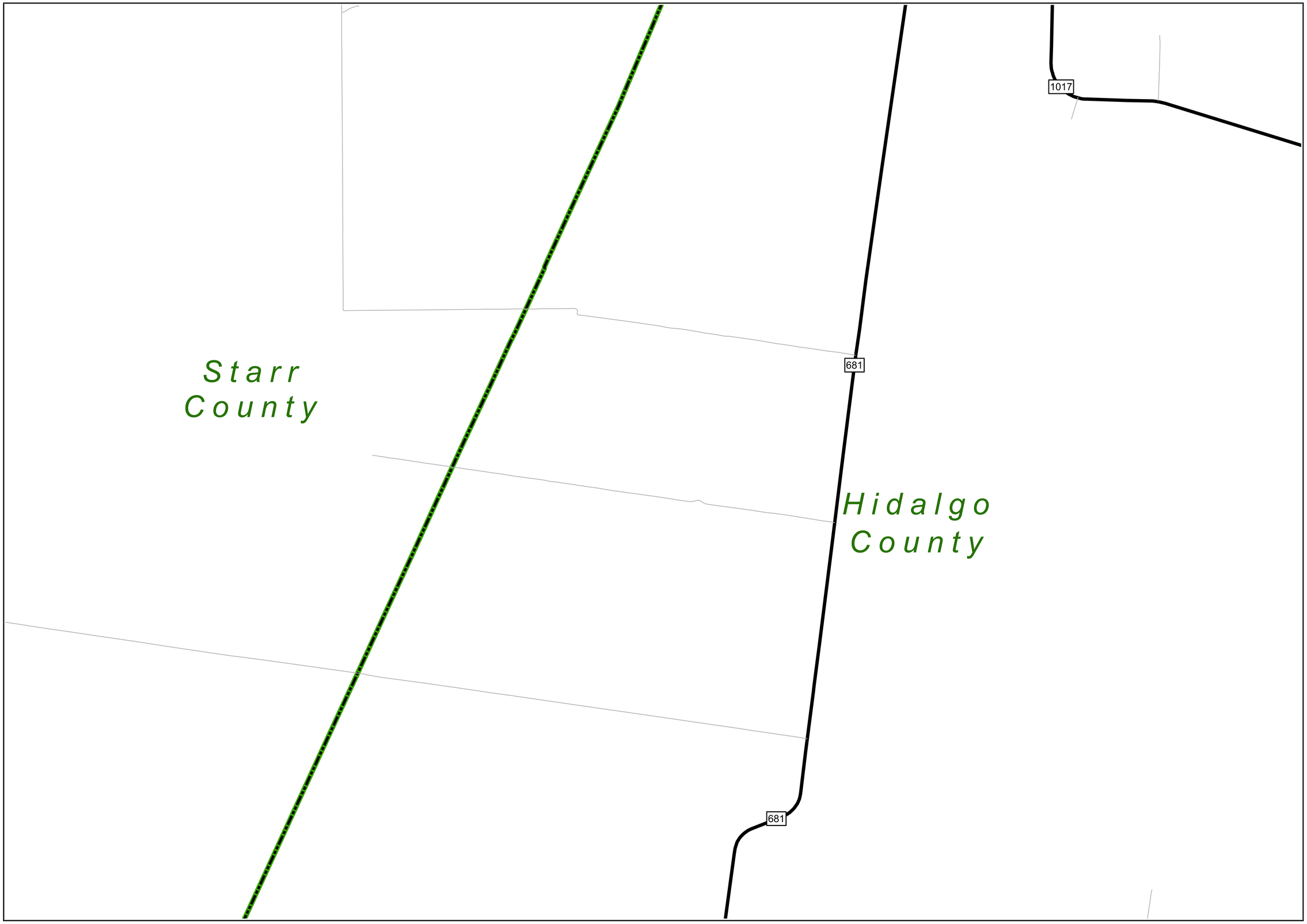

Annual
Urban
Towns
Roads
BF
BI
BS
BU
FM
FS
IH
PR
RE
RM
RR
RS
SH
SL
SS
UA
UP
US
Streets
Dams
Lake
Cities
County
District

COPYRIGHT 2015 by the Texas Department of Transportation.
All rights reserved.

NOTICE: This map has been prepared for internal use within the Texas Department of Transportation. Accuracy is limited to the validity of available data.

N

2014 PHARR URBAN TRAFFIC MAP

PREPARED BY THE
Texas Department of Transportation
Transportation Planning and Programming Division
IN COOPERATION WITH THE
U.S. Department of Transportation

Miles
0 0.5 1

Texas Department of Transportation

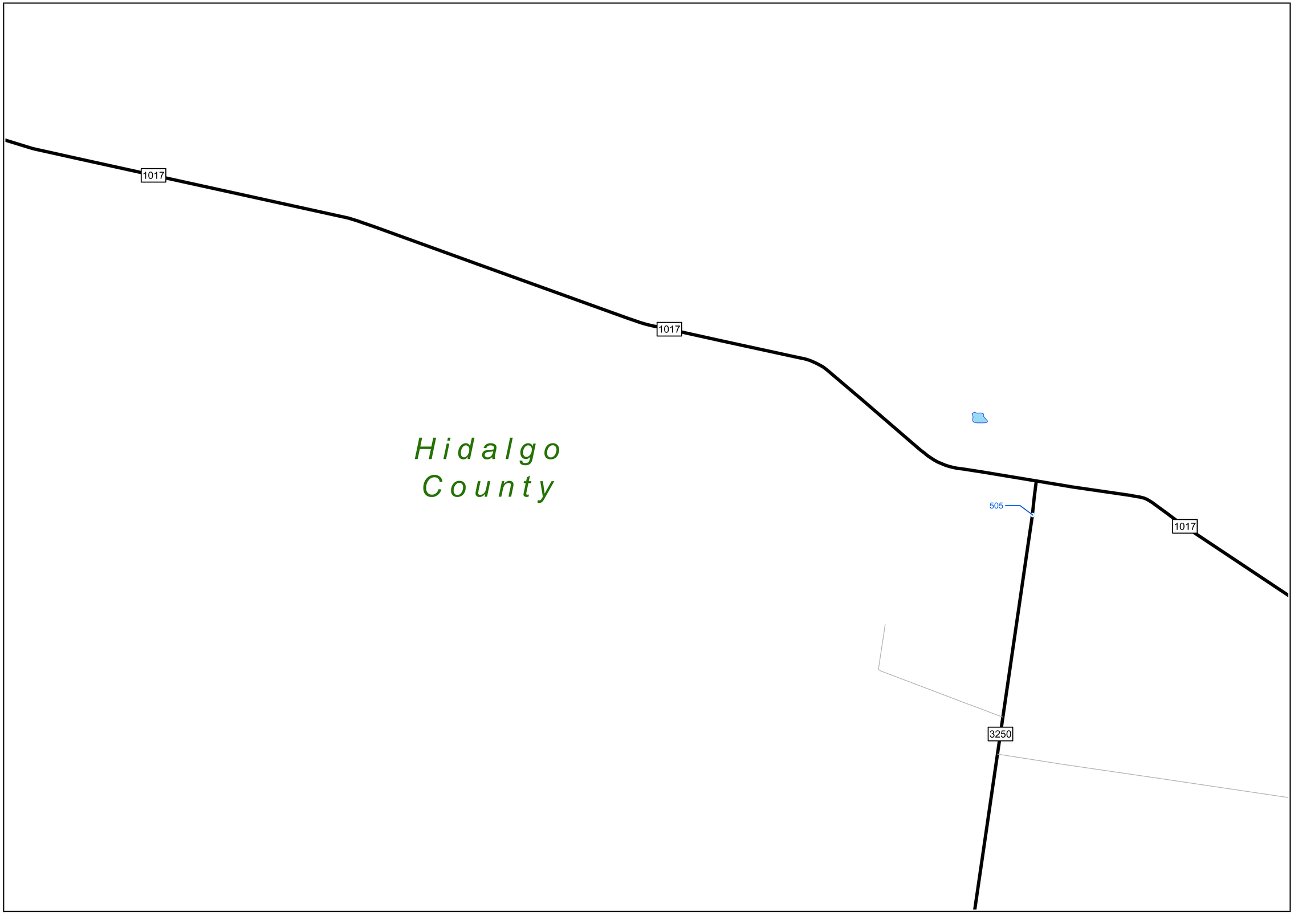

Annual — FM — SH — Lake
Urban — FS — SL — Cities
Towns — IH — SS — County
Roads — PR — UA — District
BF — RE — UP
BI — RM — US
BS — RR — Streets
BU — RS — Dams

COPYRIGHT 2015 by the Texas Department of Transportation.
All rights reserved.

NOTICE: This map has been prepared for internal use within the Texas Department of Transportation. Accuracy is limited to the validity of available data.

N

2014 PHARR URBAN TRAFFIC MAP

PREPARED BY THE
Texas Department of Transportation
Transportation Planning and Programming Division
IN COOPERATION WITH THE
U.S. Department of Transportation

Miles
0 0.5 1

Texas Department of Transportation

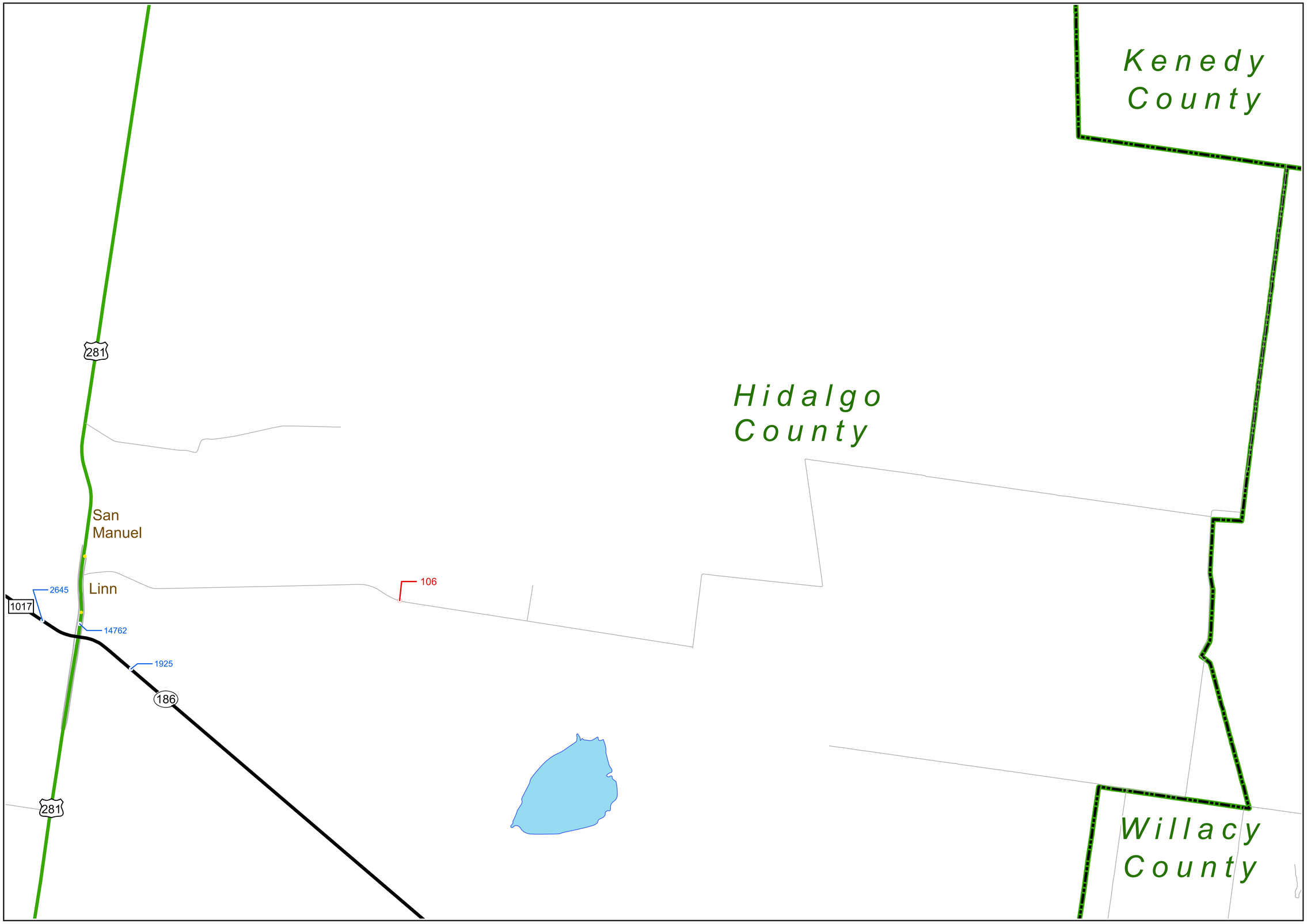

Annual FM SH
Urban FS SL
Towns IH SS
Roads PR UA
BF RE UP
BI RM US
BS RR Streets
BU RS Dams

Lake
Cities
County
District

COPYRIGHT 2015 by the Texas Department of Transportation.
All rights reserved.

NOTICE: This map has been prepared for internal use within the Texas Department of Transportation. Accuracy is limited to the validity of available data.

N

2014 PHARR URBAN TRAFFIC MAP

PREPARED BY THE
Texas Department of Transportation
Transportation Planning and Programming Division
IN COOPERATION WITH THE
U.S. Department of Transportation

Miles
0 0.5 1

Texas Department of Transportation

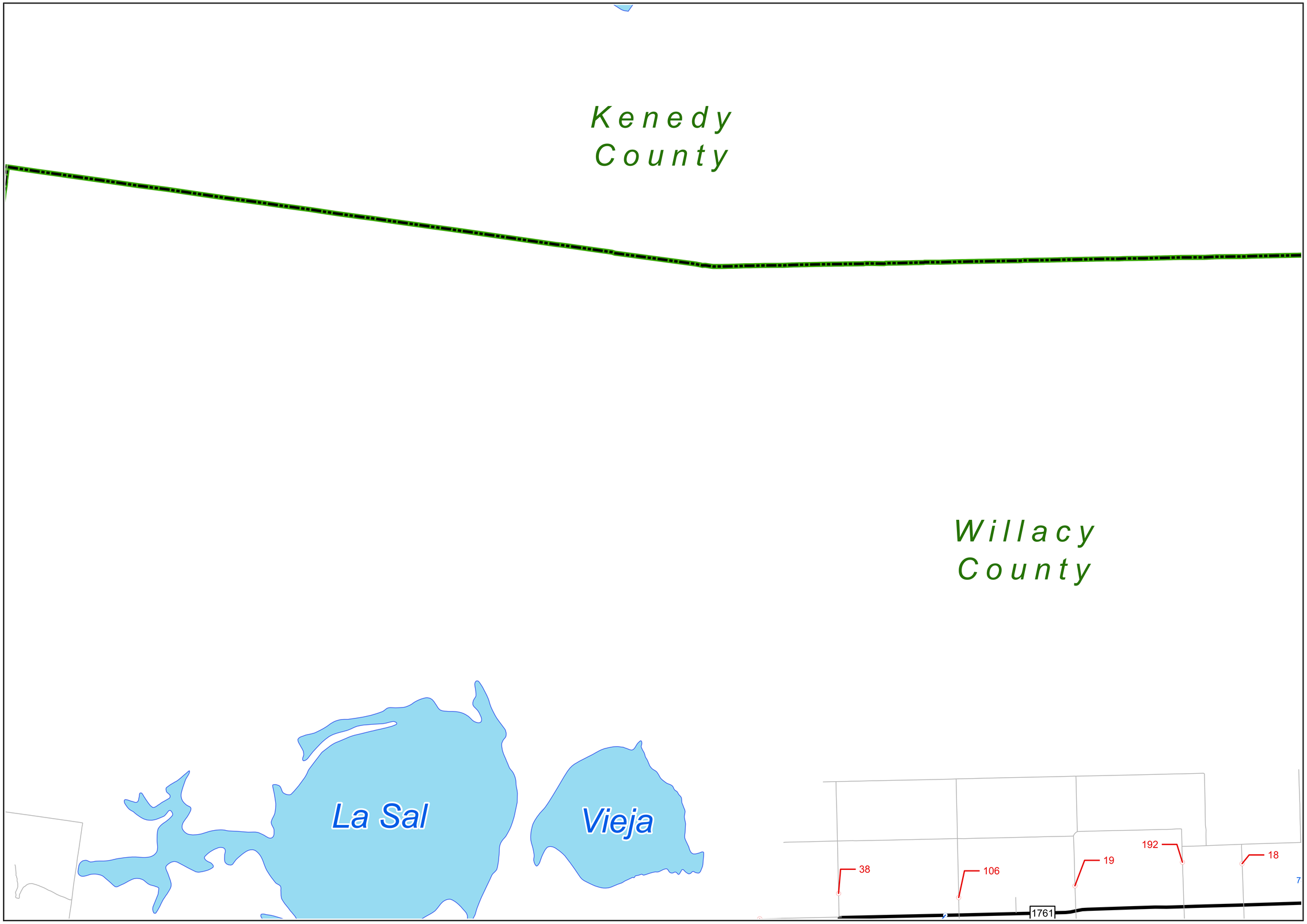

Annual — FM — SH
Urban — FS — SL
Towns — IH — SS
Roads — PR — UA
BF — RE — UP
BI — RM — US
BS — RR — Streets
BU — RS — Dams
Lake
Cities
County
District

COPYRIGHT 2015 by the Texas Department of Transportation.
All rights reserved.

NOTICE: This map has been prepared for internal use within the Texas Department of Transportation. Accuracy is limited to the validity of available data.

N

2014 PHARR URBAN TRAFFIC MAP

PREPARED BY THE
Texas Department of Transportation
Transportation Planning and Programming Division
IN COOPERATION WITH THE
U.S. Department of Transportation

Miles
0 0.5 1

Texas Department of Transportation

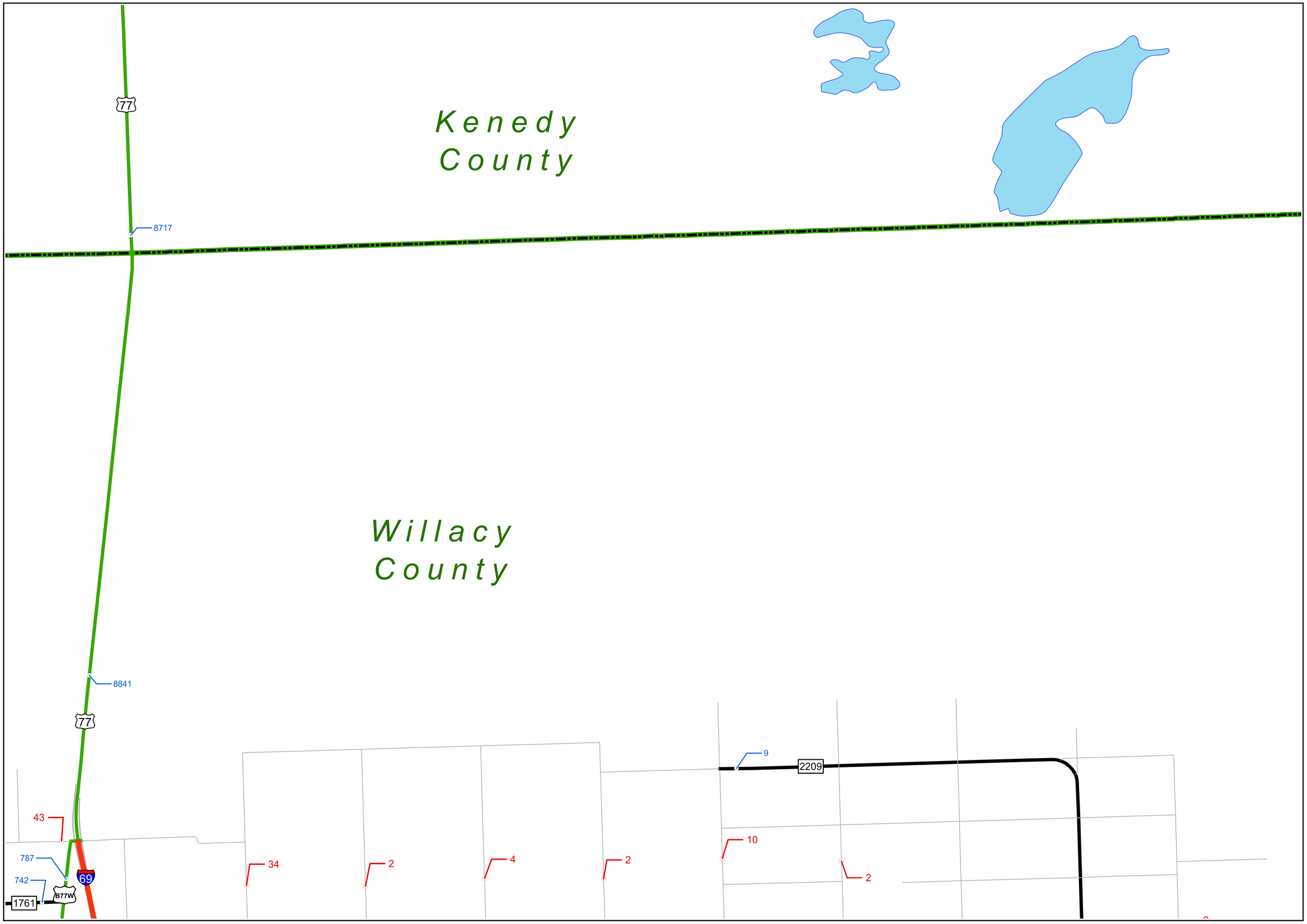

Annual — FM — SH — Lake
Urban — FS — SL — Cities
Towns — IH — SS — County
Roads — PR — UA — District
BF — RE — UP
BI — RM — US
BS — RR — Streets
BU — RS — Dams

COPYRIGHT 2015 by the Texas Department of Transportation.
All rights reserved.

NOTICE: This map has been prepared for internal use within the Texas Department of Transportation. Accuracy is limited to the validity of available data.

N

2014 PHARR URBAN TRAFFIC MAP

PREPARED BY THE
Texas Department of Transportation
Transportation Planning and Programming Division
IN COOPERATION WITH THE
U.S. Department of Transportation

Miles
0 0.5 1

Texas Department of Transportation

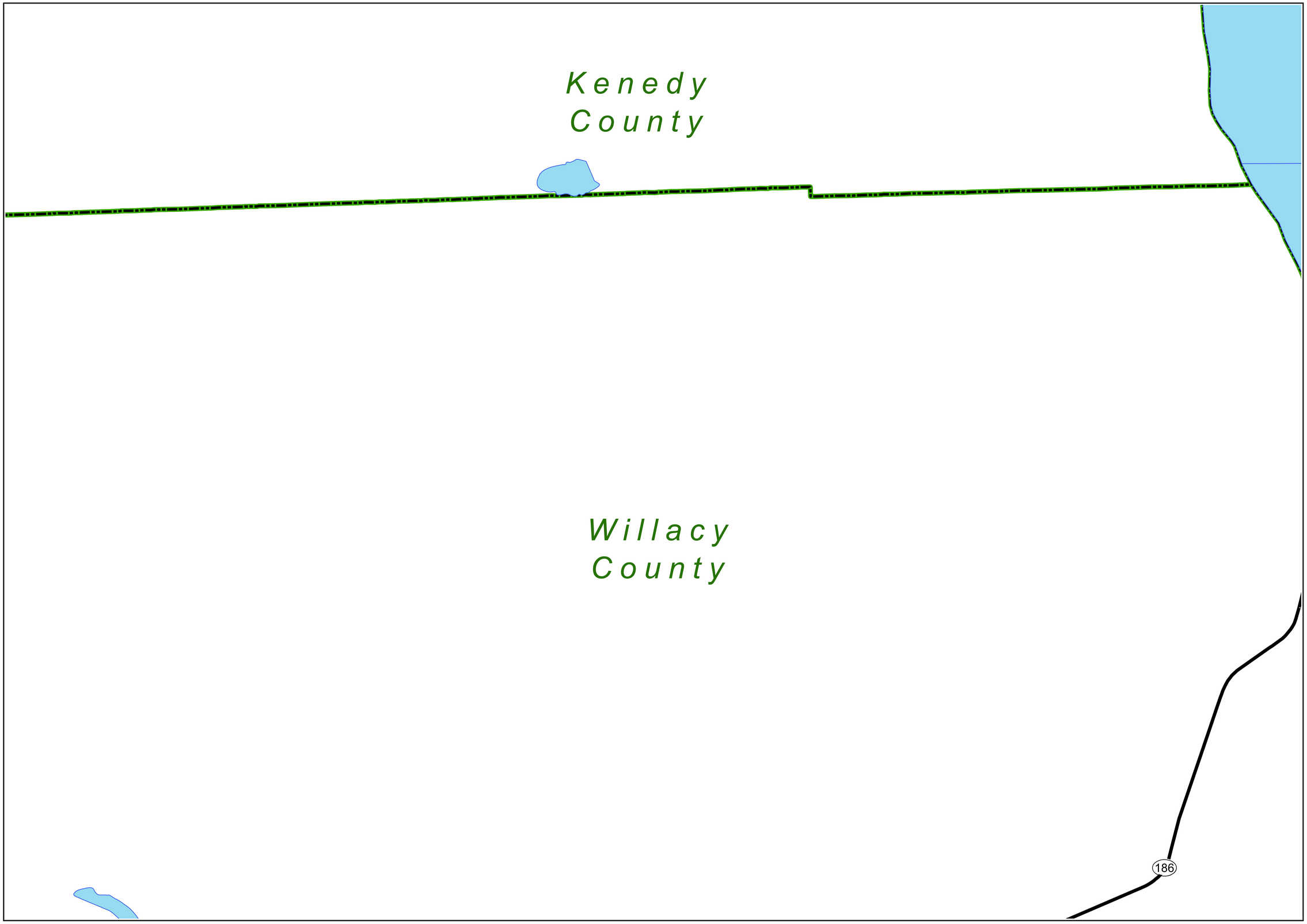

Annual
Urban
Towns
Roads
BF
BI
BS
BU
FM
FS
IH
PR
RE
RM
RR
RS
SH
SL
SS
UA
UP
US
Streets
Dams
Lake
Cities
County
District

COPYRIGHT 2015 by the Texas Department of Transportation.
All rights reserved.

NOTICE: This map has been prepared for internal use within the Texas Department of Transportation. Accuracy is limited to the validity of available data.

N

2014 PHARR URBAN TRAFFIC MAP

PREPARED BY THE
Texas Department of Transportation
Transportation Planning and Programming Division
IN COOPERATION WITH THE
U.S. Department of Transportation

Miles
0 0.5 1

Texas Department of Transportation

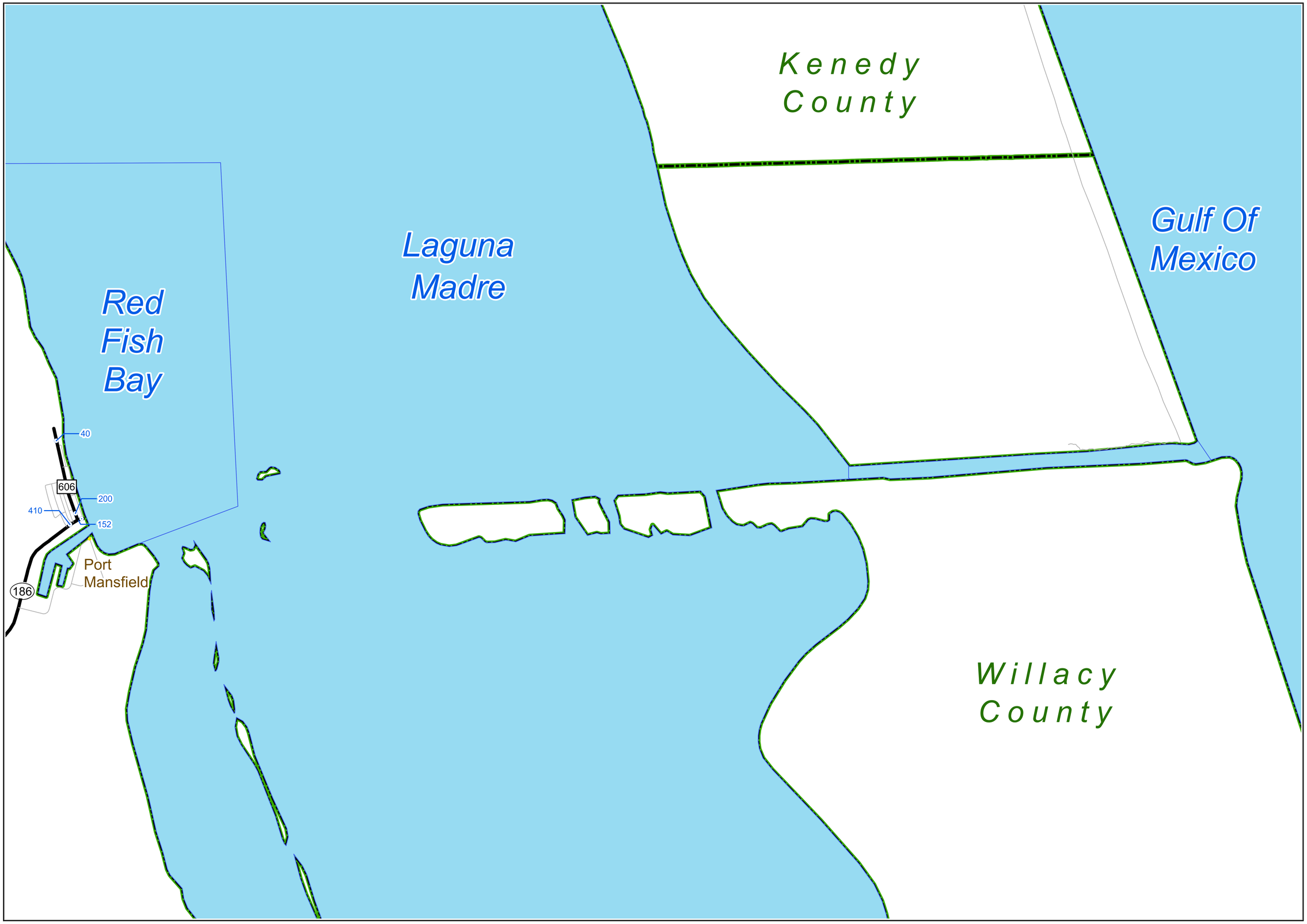

Annual	FM	SH	Lake
Urban	FS	SL	Cities
Towns	IH	SS	County
Roads	PR	UA	District
BF	RE	UP	
BI	RM	US	
BS	RR	Streets	
BU	RS	Dams	

COPYRIGHT 2015 by the Texas Department of Transportation. All rights reserved.

NOTICE: This map has been prepared for internal use within the Texas Department of Transportation. Accuracy is limited to the validity of available data.

N

2014 PHARR URBAN TRAFFIC MAP

PREPARED BY THE
Texas Department of Transportation
Transportation Planning and Programming Division
IN COOPERATION WITH THE
U.S. Department of Transportation

Miles
0 0.5 1

Texas Department of Transportation

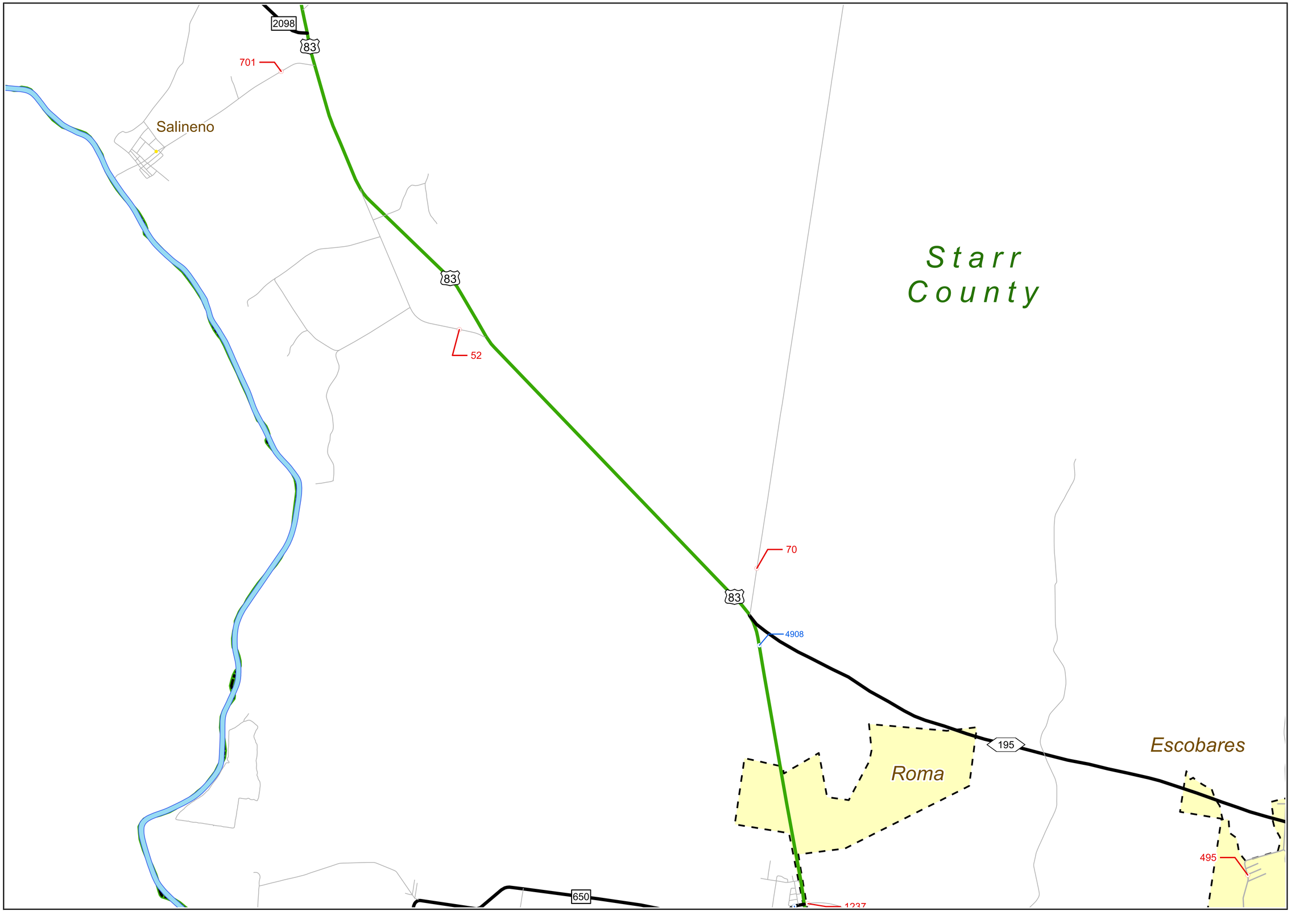

Annual — FM — SH — Lake
Urban — FS — SL — Cities
Towns — IH — SS — County
Roads — PR — UA — District
BF — RE — UP
BI — RM — US
BS — RR — Streets
BU — RS — Dams

COPYRIGHT 2015 by the Texas Department of Transportation.
All rights reserved.

NOTICE: This map has been prepared for internal use within the Texas Department of Transportation. Accuracy is limited to the validity of available data.

N

2014 PHARR URBAN TRAFFIC MAP

PREPARED BY THE
Texas Department of Transportation
Transportation Planning and Programming Division
IN COOPERATION WITH THE
U.S. Department of Transportation

Miles
0 0.5 1

Texas Department of Transportation

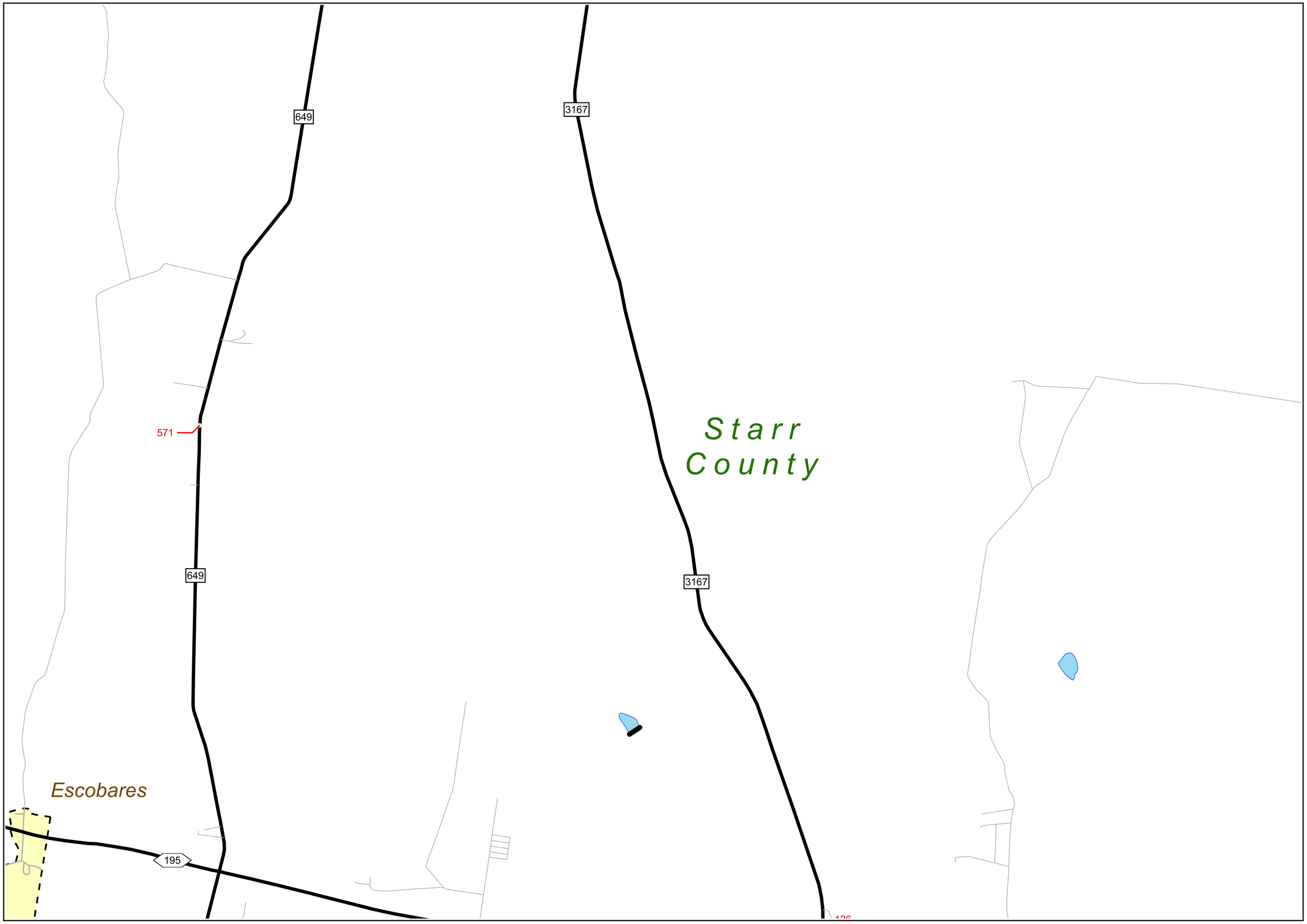

Annual	FM	SH	Lake
Urban	FS	SL	Cities
Towns	IH	SS	County
Roads	PR	UA	District
BF	RE	UP	
BI	RM	US	
BS	RR	Streets	
BU	RS	Dams	

COPYRIGHT 2015 by the Texas Department of Transportation.
All rights reserved.

NOTICE: This map has been prepared for internal use within the Texas Department of Transportation. Accuracy is limited to the validity of available data.

N

2014 PHARR URBAN TRAFFIC MAP

PREPARED BY THE
Texas Department of Transportation
Transportation Planning and Programming Division
IN COOPERATION WITH THE
U.S. Department of Transportation

Miles
0 0.5 1

Texas Department of Transportation

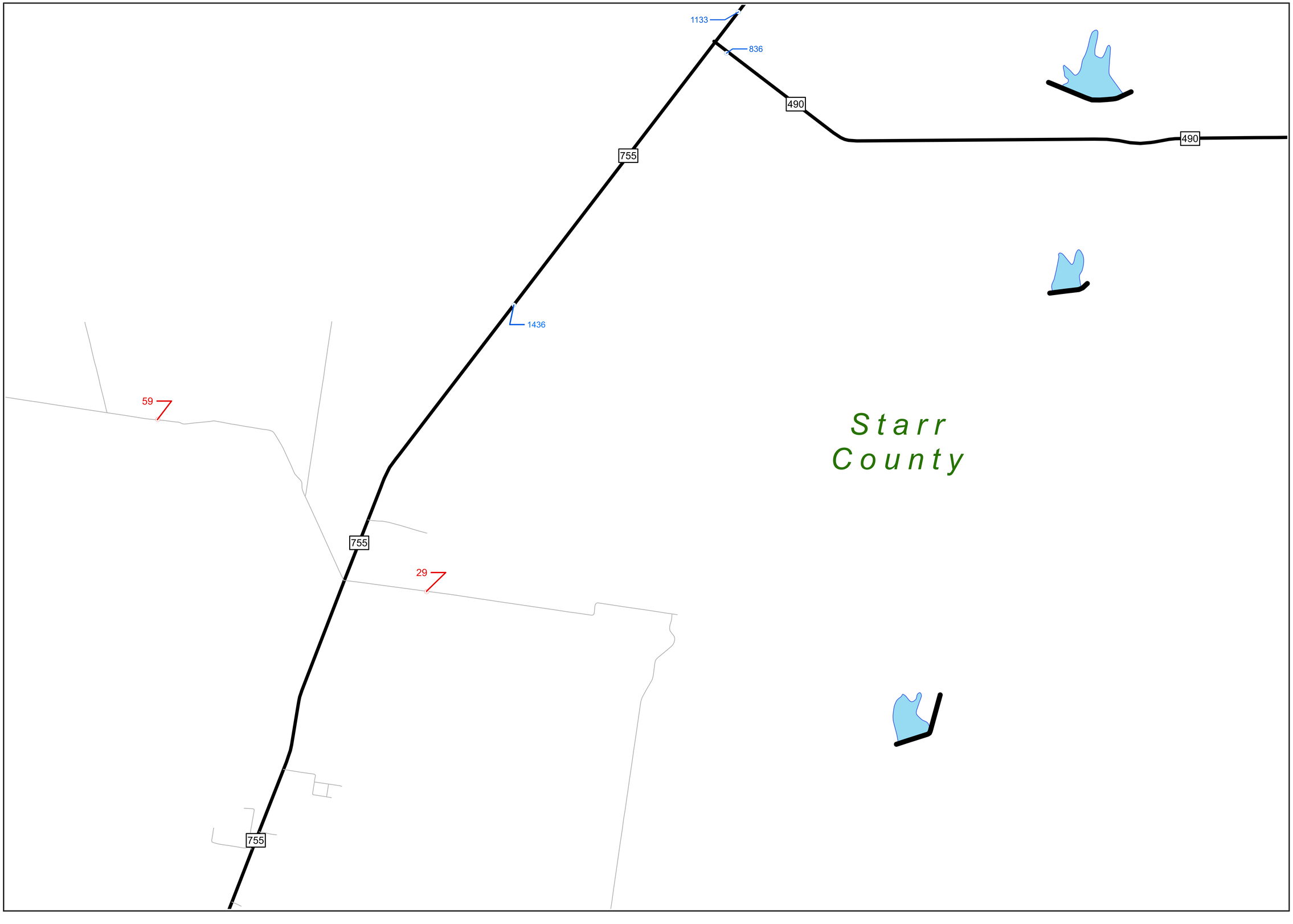

Annual
Urban
Towns
Roads
BF
BI
BS
BU
FM
FS
IH
PR
RE
RM
RR
RS
SH
SL
SS
UA
UP
US
Streets
Dams
Lake
Cities
County
District

COPYRIGHT 2015 by the Texas Department of Transportation.
All rights reserved.

NOTICE: This map has been prepared for internal use within the Texas Department of Transportation. Accuracy is limited to the validity of available data.

N

2014 PHARR URBAN TRAFFIC MAP

PREPARED BY THE
Texas Department of Transportation
Transportation Planning and Programming Division
IN COOPERATION WITH THE
U.S. Department of Transportation

Miles
0 0.5 1

Texas Department of Transportation

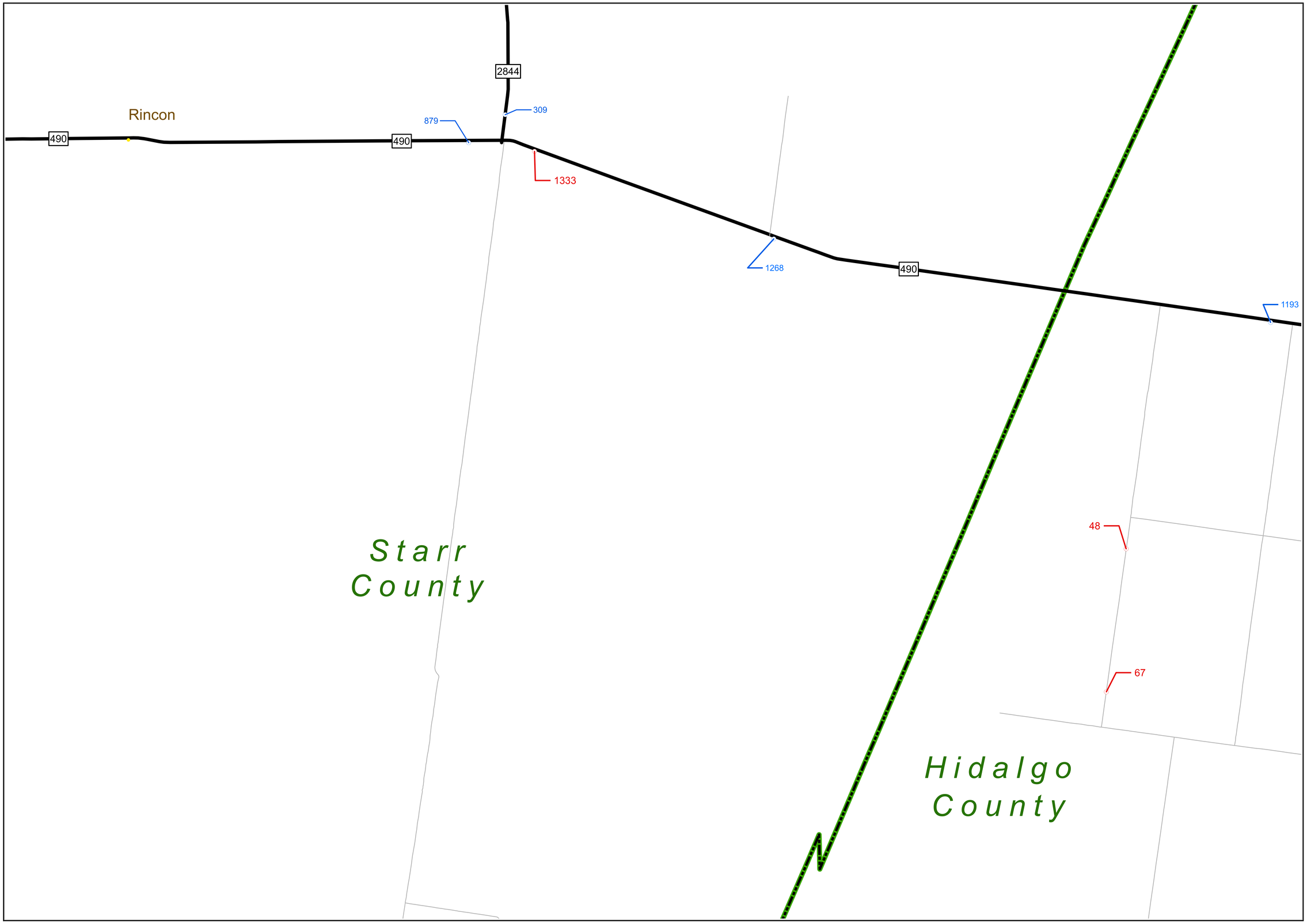

Annual — FM — SH — Lake
Urban — FS — SL — Cities
Towns — IH — SS — County
Roads — PR — UA — District
BF — RE — UP
BI — RM — US
BS — RR — Streets
BU — RS — Dams

COPYRIGHT 2015 by the Texas Department of Transportation.
All rights reserved.

NOTICE: This map has been prepared for internal use within the Texas Department of Transportation. Accuracy is limited to the validity of available data.

N

2014 PHARR URBAN TRAFFIC MAP

PREPARED BY THE
Texas Department of Transportation
Transportation Planning and Programming Division
IN COOPERATION WITH THE
U.S. Department of Transportation

Miles
0 0.5 1

Texas Department of Transportation

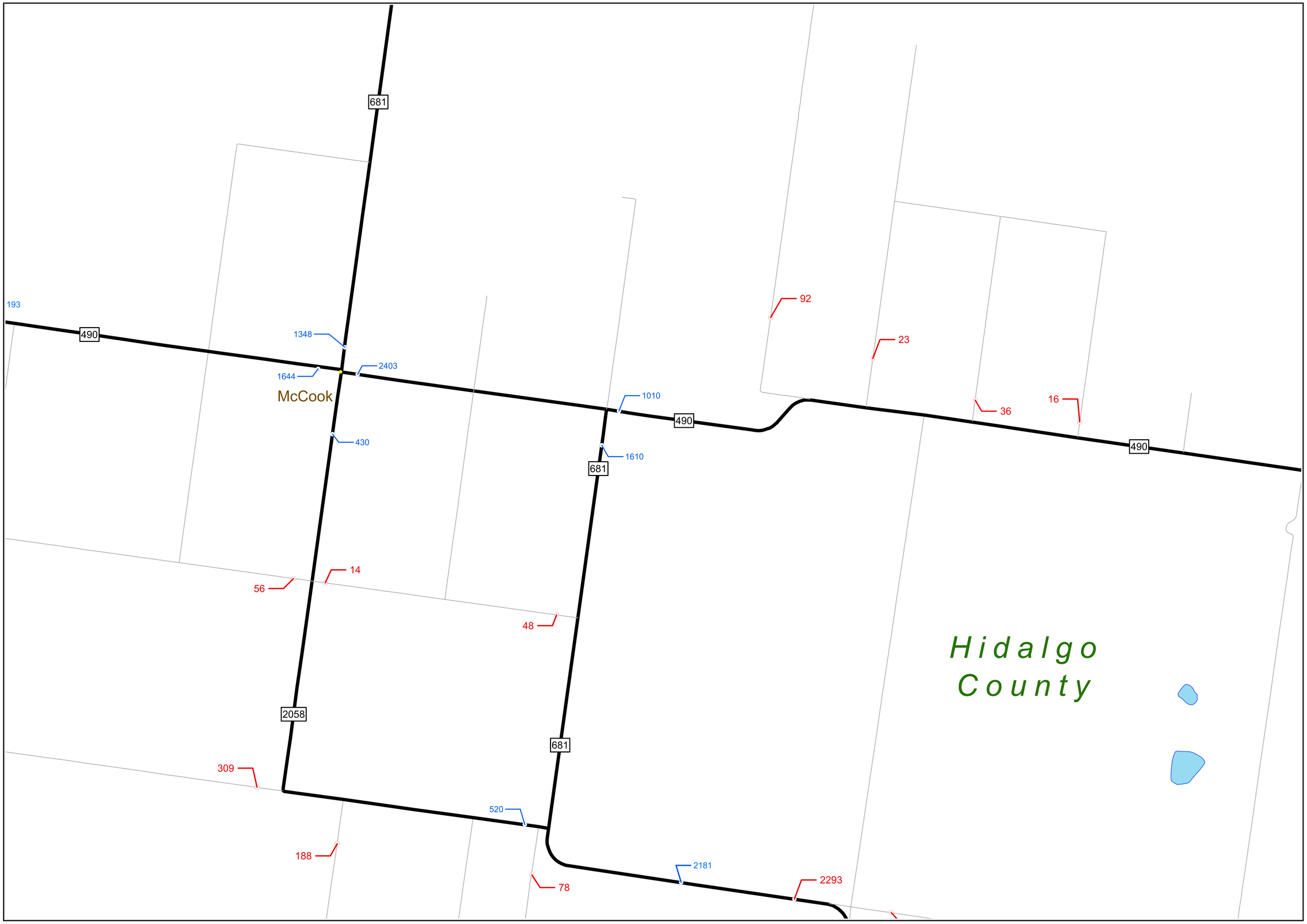

Annual — FM — SH
Urban — FS — SL
Towns — IH — SS
Roads — PR — UA
BF — RE — UP
BI — RM — US
BS — RR — Streets
BU — RS — Dams

Lake
Cities
County
District

COPYRIGHT 2015 by the Texas Department of Transportation.
All rights reserved.

NOTICE: This map has been prepared for internal use within the Texas Department of Transportation. Accuracy is limited to the validity of available data.

N

2014 PHARR URBAN TRAFFIC MAP

PREPARED BY THE
Texas Department of Transportation
Transportation Planning and Programming Division
IN COOPERATION WITH THE
U.S. Department of Transportation

Miles
0 0.5 1

Texas Department of Transportation

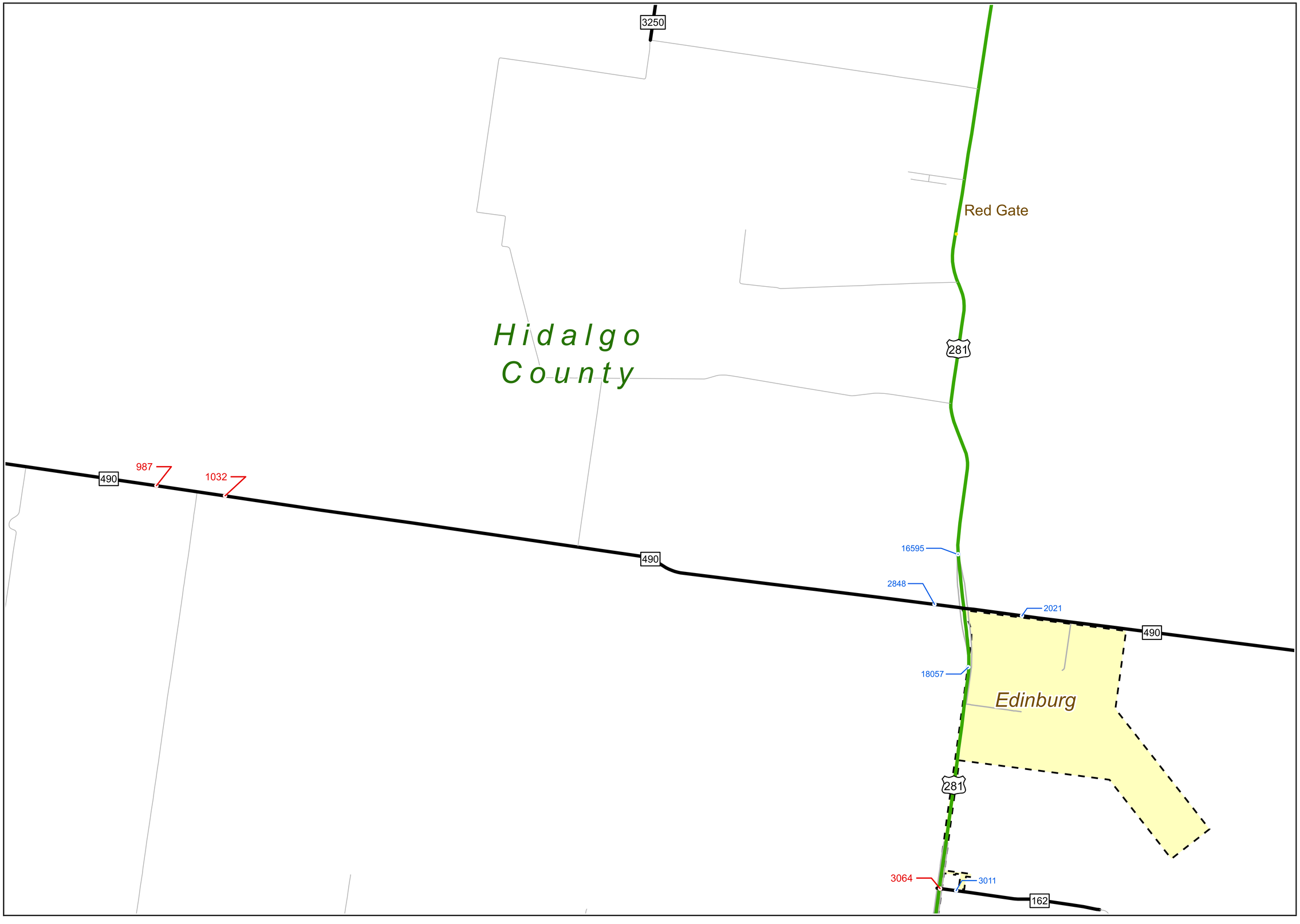

Annual	FM	SH	Lake
Urban	FS	SL	Cities
Towns	IH	SS	County
Roads	PR	UA	District
BF	RE	UP	
BI	RM	US	
BS	RR	Streets	
BU	RS	Dams	

COPYRIGHT 2015 by the Texas Department of Transportation.
All rights reserved.

NOTICE: This map has been prepared for internal use within the Texas Department of Transportation. Accuracy is limited to the validity of available data.

N

2014 PHARR URBAN TRAFFIC MAP

PREPARED BY THE
Texas Department of Transportation
Transportation Planning and Programming Division
IN COOPERATION WITH THE
U.S. Department of Transportation

Miles
0 0.5 1

Texas Department of Transportation

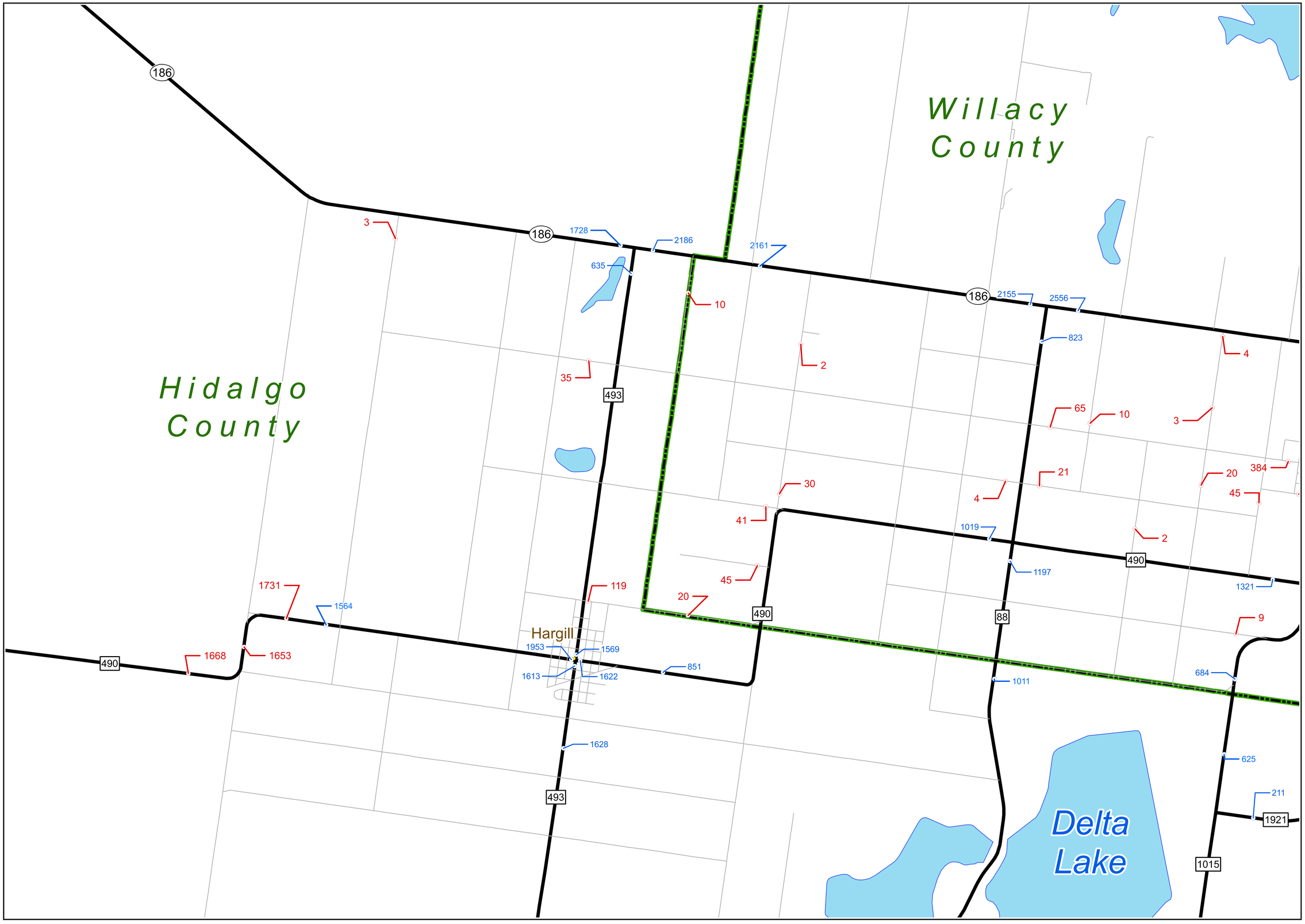

Annual	FM	SH	Lake
Urban	FS	SL	Cities
Towns	IH	SS	County
Roads	PR	UA	District
BF	RE	UP	
BI	RM	US	
BS	RR	Streets	
BU	RS	Dams	

COPYRIGHT 2015 by the Texas Department of Transportation.
All rights reserved.

NOTICE: This map has been prepared for internal use within the Texas Department of Transportation. Accuracy is limited to the validity of available data.

N

2014 PHARR URBAN TRAFFIC MAP

PREPARED BY THE
Texas Department of Transportation
Transportation Planning and Programming Division
IN COOPERATION WITH THE
U.S. Department of Transportation

Miles
0 0.5 1

Texas Department of Transportation

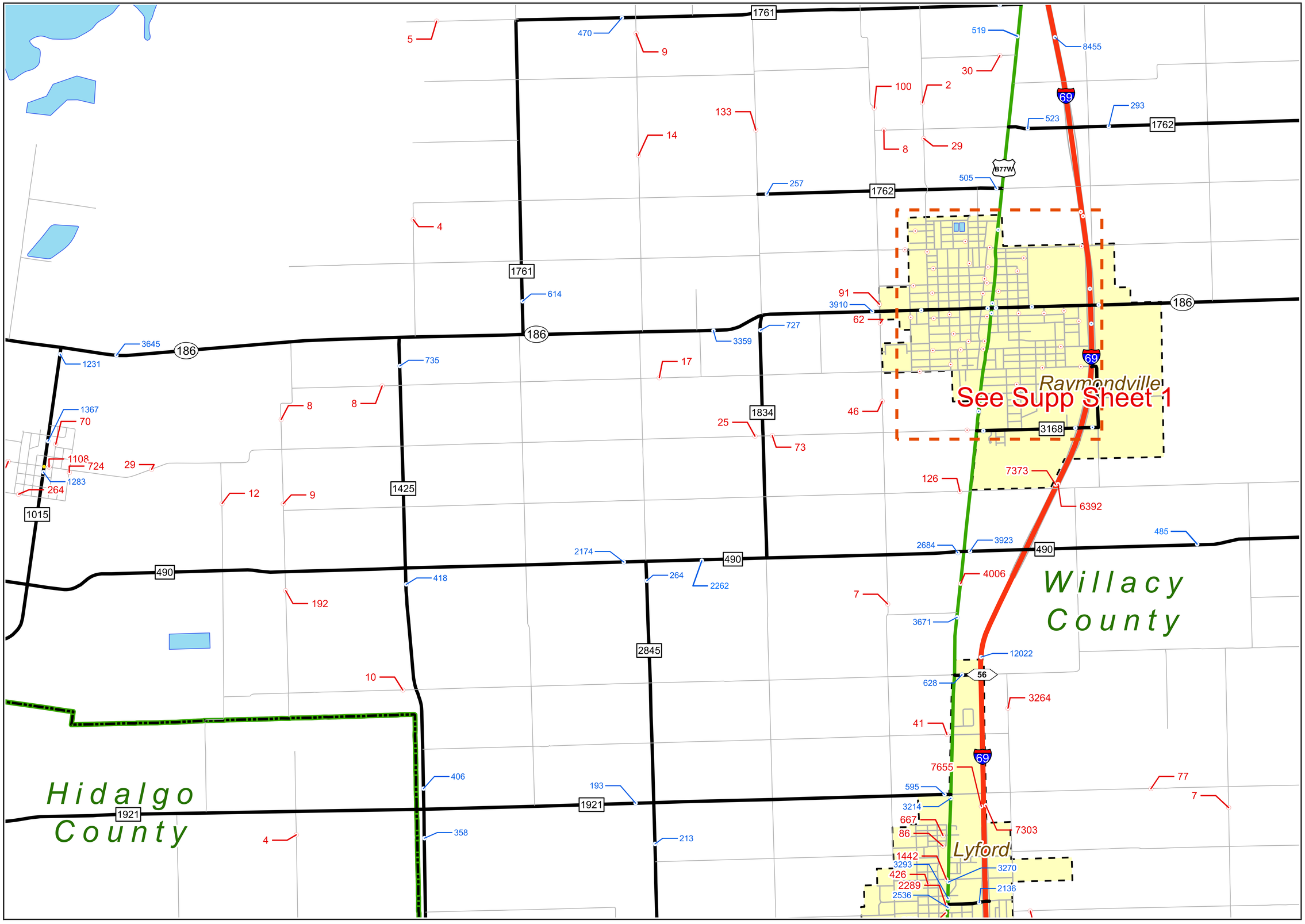

Annual — FM — SH
Urban — FS — SL
Towns — IH — SS
Roads — PR — UA
BF — RE — UP
BI — RM — US
BS — RR — Streets
BU — RS — Dams
Lake
Cities
County
District

COPYRIGHT 2015 by the Texas Department of Transportation.
All rights reserved.

NOTICE: This map has been prepared for internal use within the Texas Department of Transportation. Accuracy is limited to the validity of available data.

N

2014 PHARR URBAN TRAFFIC MAP

PREPARED BY THE
Texas Department of Transportation
Transportation Planning and Programming Division
IN COOPERATION WITH THE
U.S. Department of Transportation

Miles
0 0.5 1

Texas Department of Transportation

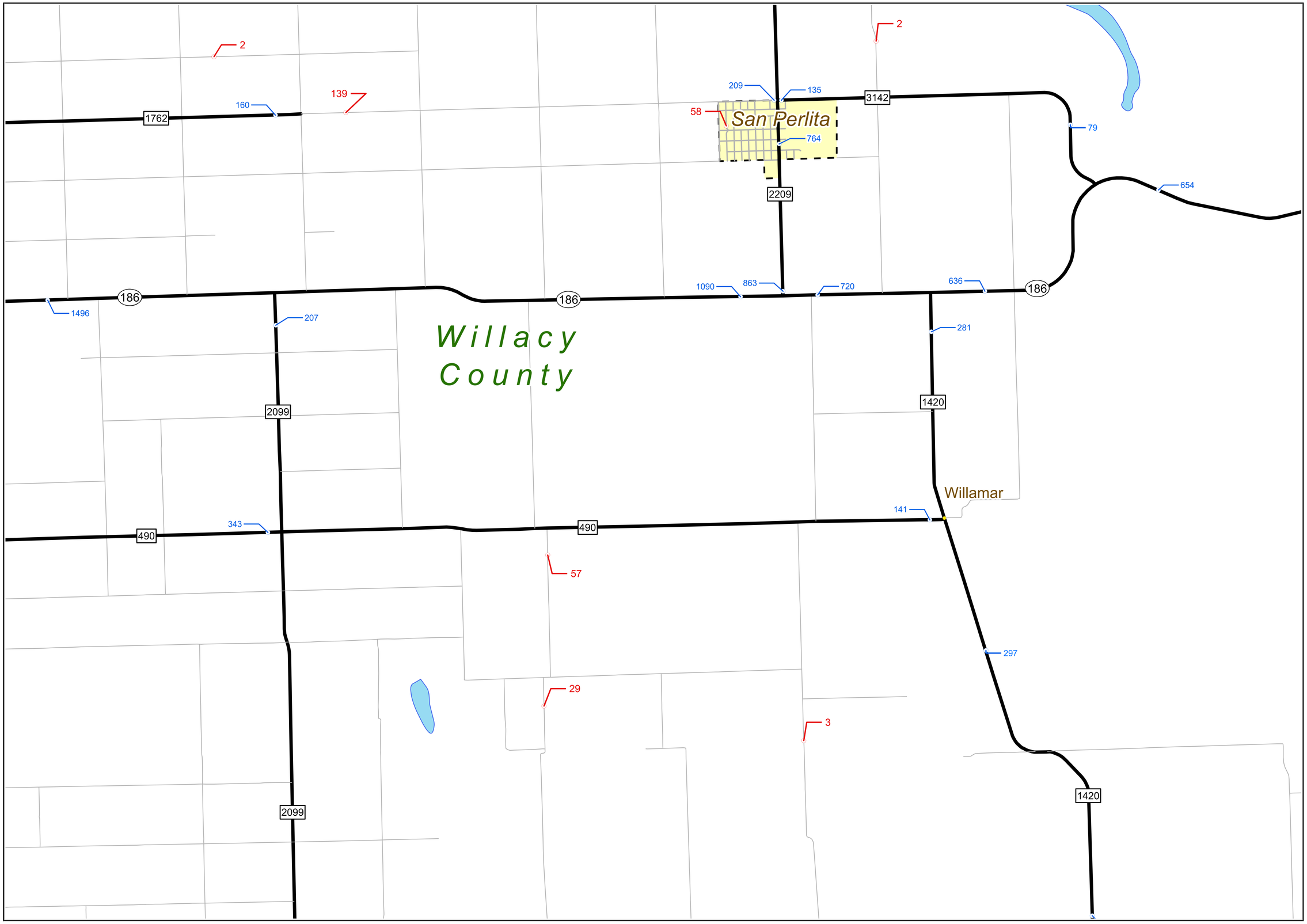

Annual	FM	SH	Lake
Urban	FS	SL	Cities
Towns	IH	SS	County
Roads	PR	UA	District
BF	RE	UP	
BI	RM	US	
BS	RR	Streets	
BU	RS	Dams	

COPYRIGHT 2015 by the Texas Department of Transportation.
All rights reserved.

NOTICE: This map has been prepared for internal use within the Texas Department of Transportation. Accuracy is limited to the validity of available data.

N

2014 PHARR URBAN TRAFFIC MAP

PREPARED BY THE
Texas Department of Transportation
Transportation Planning and Programming Division
IN COOPERATION WITH THE
U.S. Department of Transportation

Miles
0 0.5 1

Texas Department of Transportation

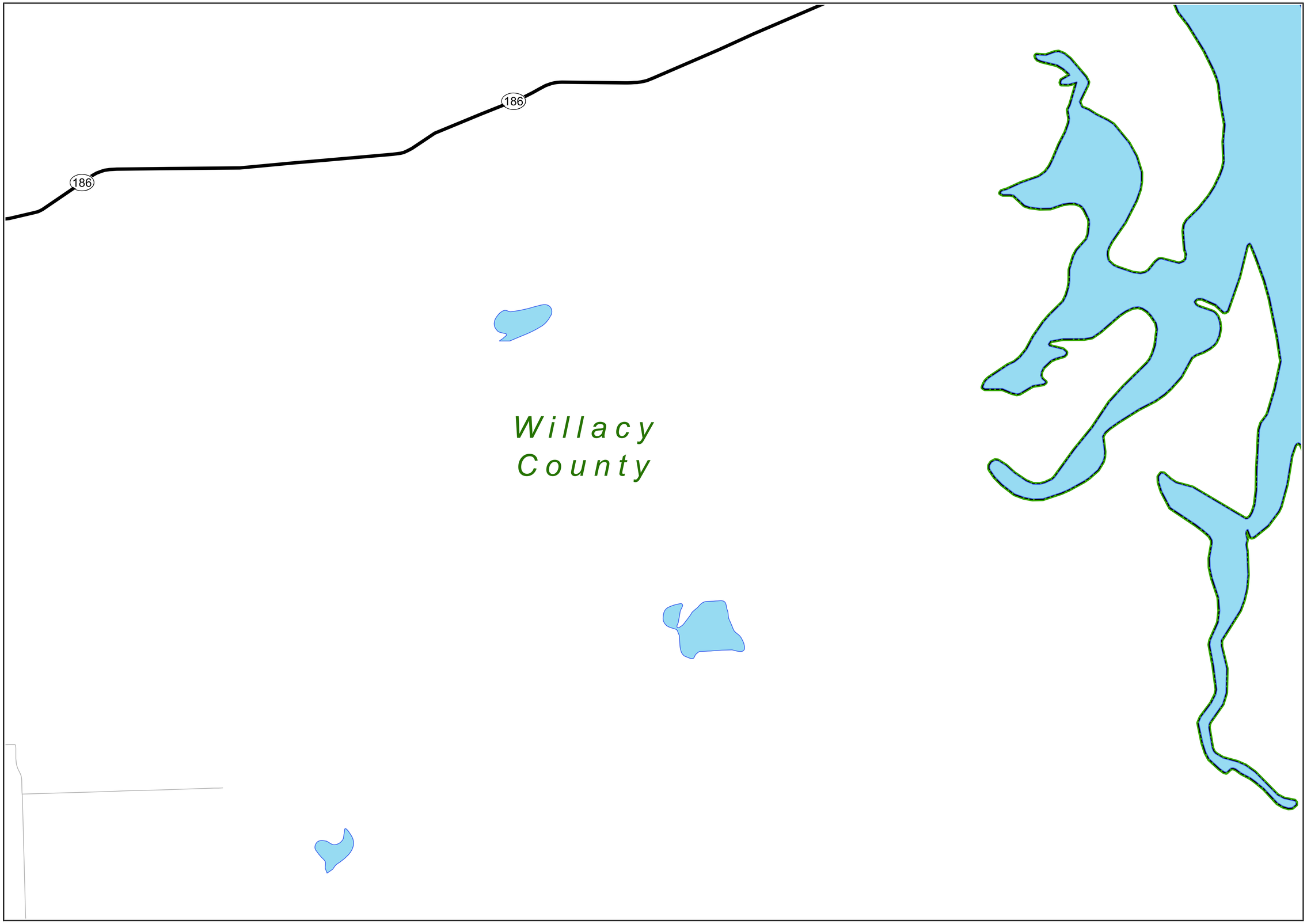

Annual
Urban
Towns
Roads
BF
BI
BS
BU
FM
FS
IH
PR
RE
RM
RR
RS
SH
SL
SS
UA
UP
US
Streets
Dams
Lake
Cities
County
District

COPYRIGHT 2015 by the Texas Department of Transportation.
All rights reserved.

NOTICE: This map has been prepared for internal use within the Texas Department of Transportation. Accuracy is limited to the validity of available data.

N

2014 PHARR URBAN TRAFFIC MAP

PREPARED BY THE
Texas Department of Transportation
Transportation Planning and Programming Division
IN COOPERATION WITH THE
U.S. Department of Transportation

Miles
0 0.5 1

Texas Department of Transportation

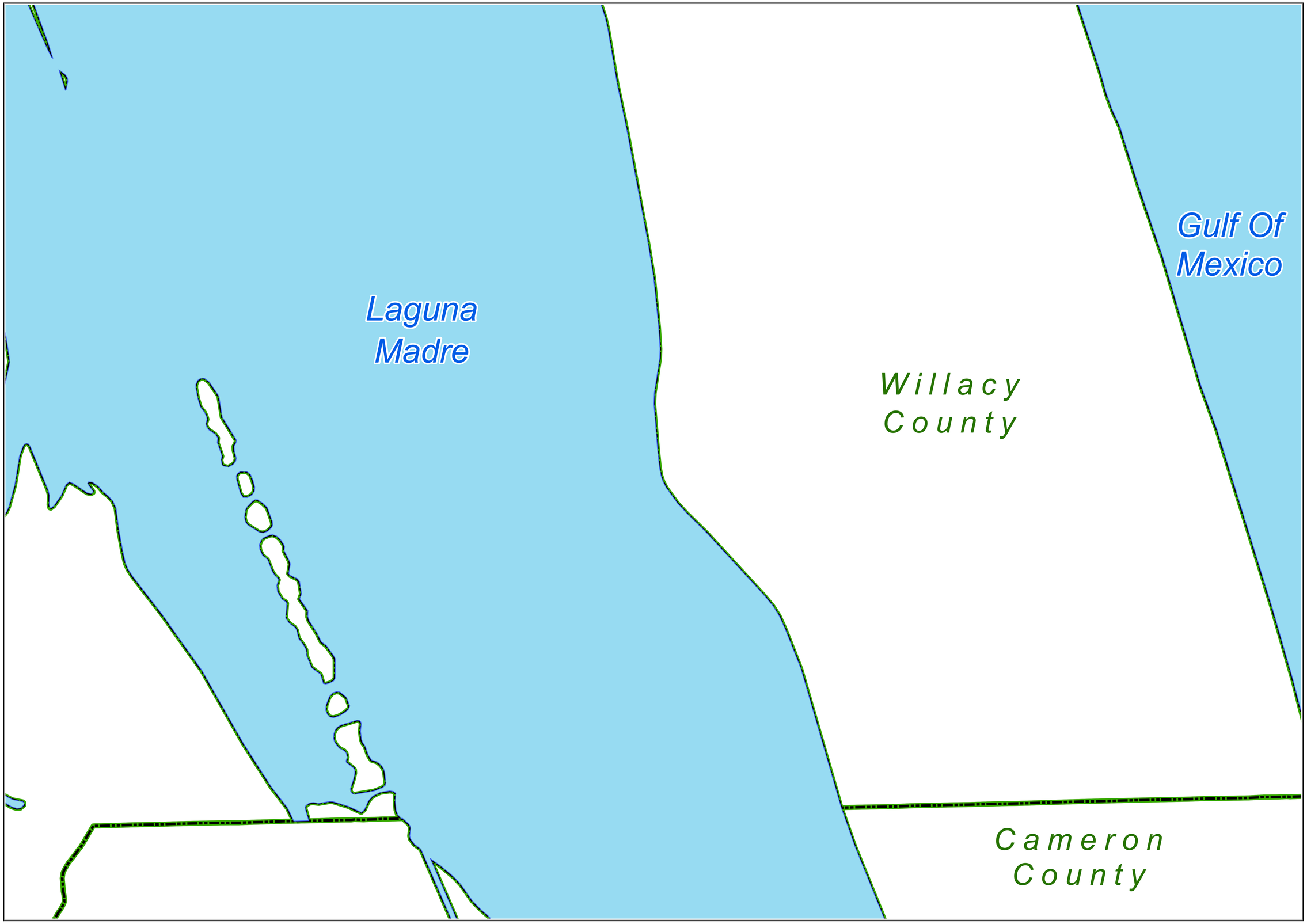

Annual — FM — SH
Urban — FS — SL
Towns — IH — SS
Roads — PR — UA
BF — RE — UP
BI — RM — US
BS — RR — Streets
BU — RS — Dams

Lake
Cities
County
District

COPYRIGHT 2015 by the Texas Department of Transportation.
All rights reserved.

NOTICE: This map has been prepared for internal use within the Texas Department of Transportation. Accuracy is limited to the validity of available data.

N

2014 PHARR URBAN TRAFFIC MAP

PREPARED BY THE
Texas Department of Transportation
Transportation Planning and Programming Division
IN COOPERATION WITH THE
U.S. Department of Transportation

Miles
0 0.5 1

Texas Department of Transportation

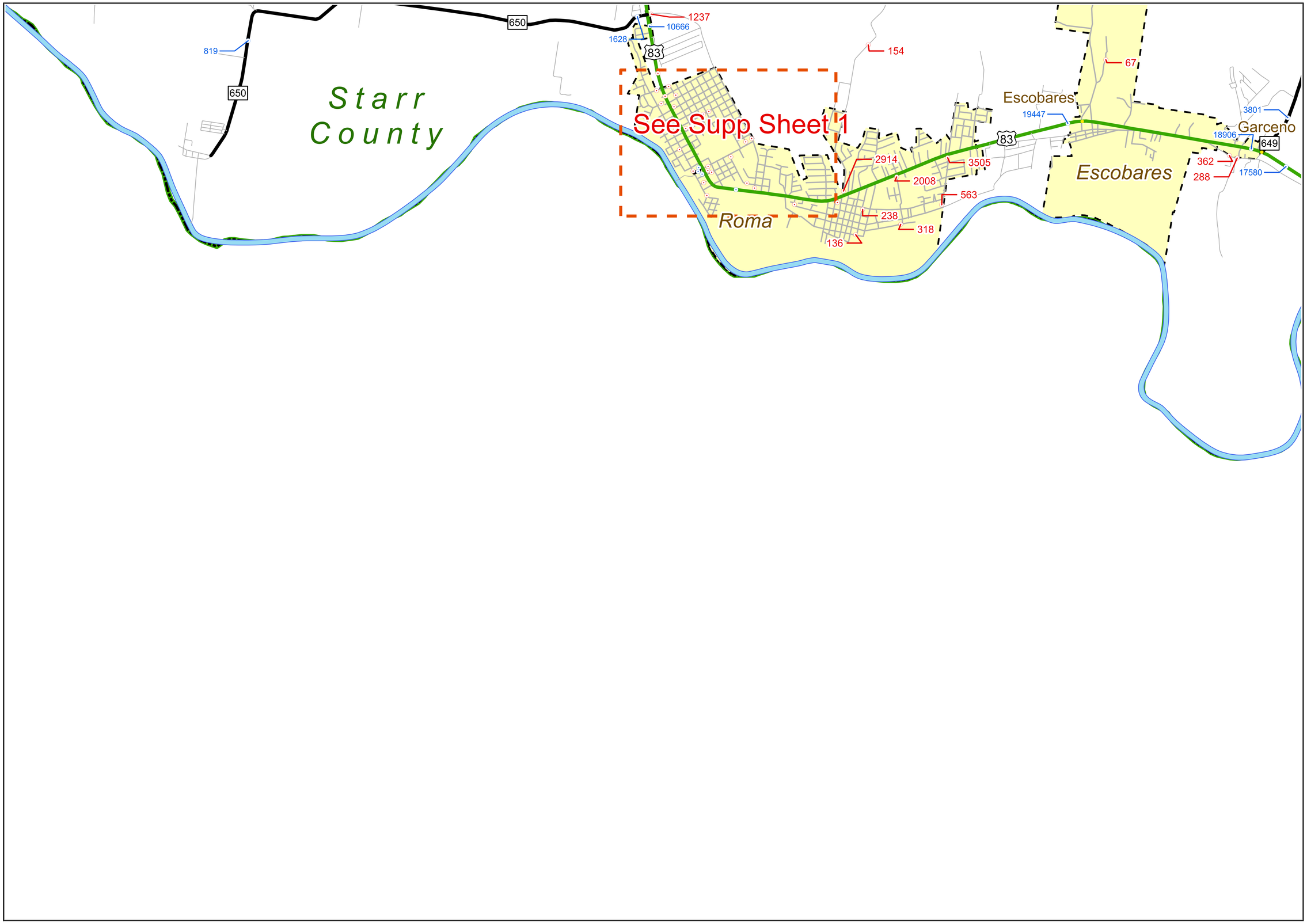

Annual — FM — SH
Urban — FS — SL
Towns — IH — SS
Roads — PR — UA
BF — RE — UP
BI — RM — US
BS — RR — Streets
BU — RS — Dams

Lake
Cities
County
District

COPYRIGHT 2015 by the Texas Department of Transportation.
All rights reserved.

NOTICE: This map has been prepared for internal use within the Texas Department of Transportation. Accuracy is limited to the validity of available data.

N

2014 PHARR URBAN TRAFFIC MAP

PREPARED BY THE
Texas Department of Transportation
Transportation Planning and Programming Division
IN COOPERATION WITH THE
U.S. Department of Transportation

Miles
0 0.5 1

Texas Department of Transportation

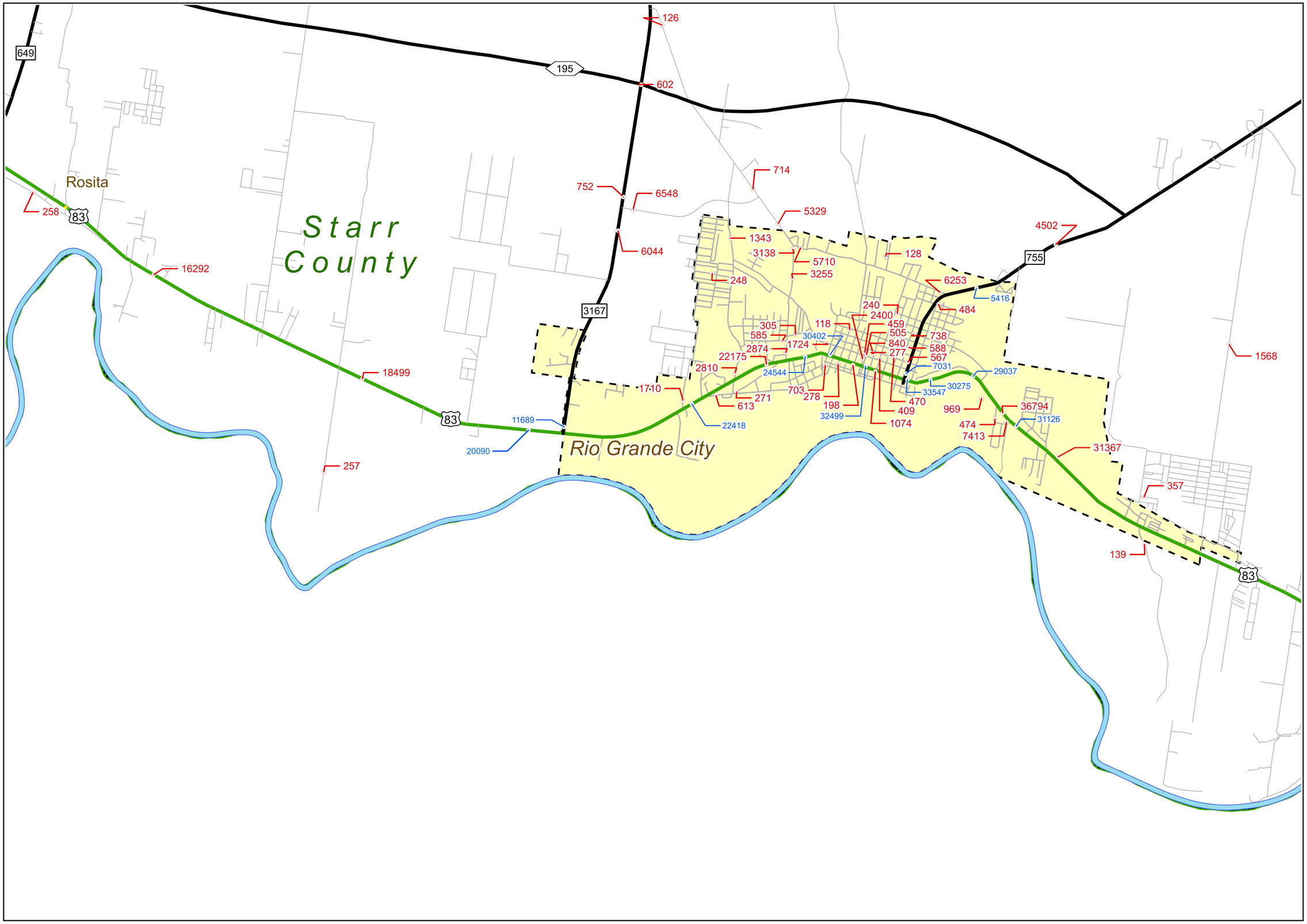

Annual — FM — SH
Urban — FS — SL
Towns — IH — SS
Roads — PR — UA
BF — RE — UP
BI — RM — US
BS — RR — Streets
BU — RS — Dams

Lake
Cities
County
District

COPYRIGHT 2015 by the Texas Department of Transportation.
All rights reserved.

NOTICE: This map has been prepared for internal use within the Texas Department of Transportation. Accuracy is limited to the validity of available data.

N

2014 PHARR URBAN TRAFFIC MAP

PREPARED BY THE
Texas Department of Transportation
Transportation Planning and Programming Division
IN COOPERATION WITH THE
U.S. Department of Transportation

Miles
0 0.5 1

Texas Department of Transportation

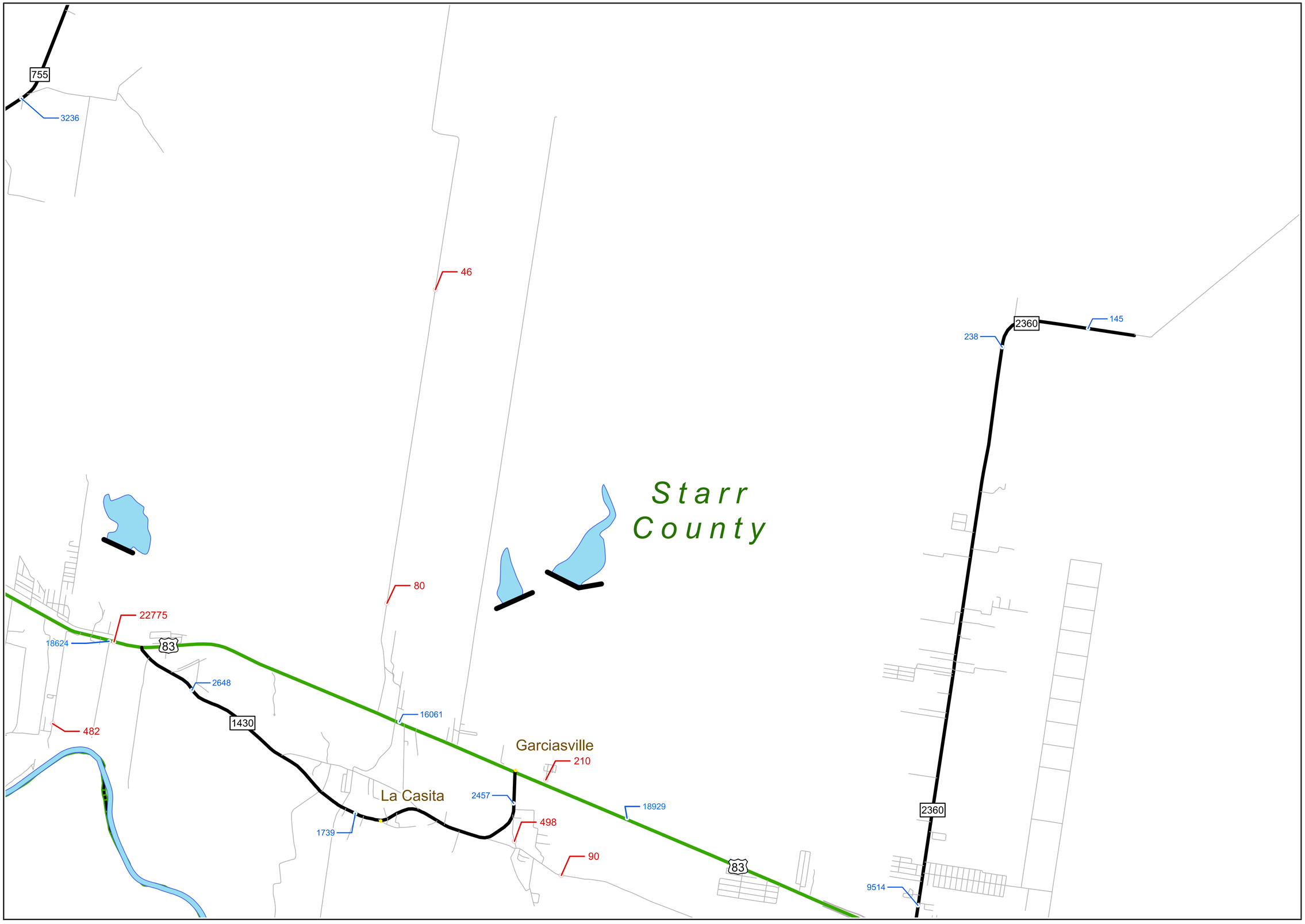

Annual
Urban
Towns
Roads
BF
BI
BS
BU
FM
FS
IH
PR
RE
RM
RR
RS
SH
SL
SS
UA
UP
US
Streets
Dams
Lake
Cities
County
District

COPYRIGHT 2015 by the Texas Department of Transportation.
All rights reserved.

NOTICE: This map has been prepared for internal use within the Texas Department of Transportation. Accuracy is limited to the validity of available data.

N

2014 PHARR URBAN TRAFFIC MAP

PREPARED BY THE
Texas Department of Transportation
Transportation Planning and Programming Division
IN COOPERATION WITH THE
U.S. Department of Transportation

Miles
0 0.5 1

Texas Department of Transportation

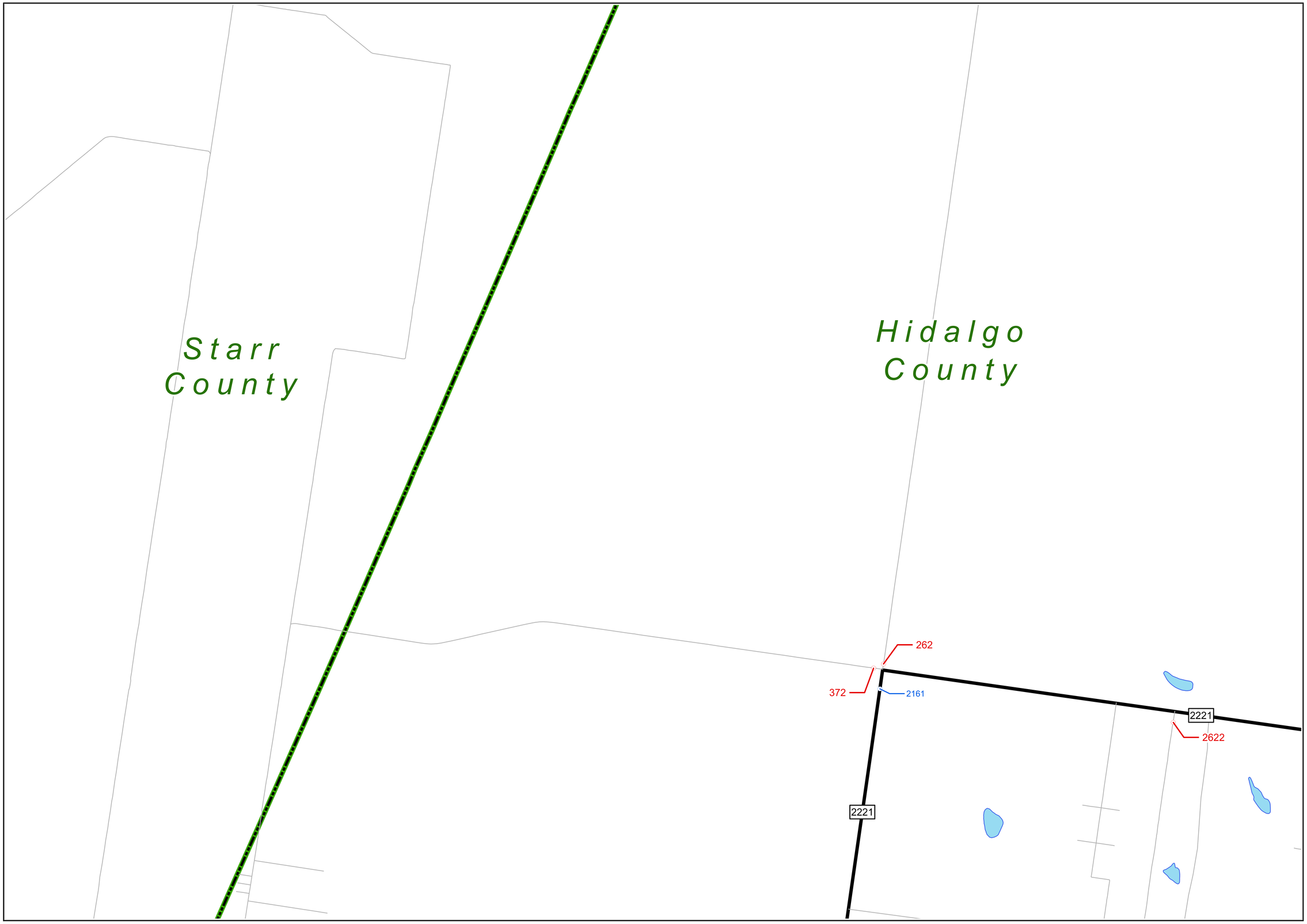

Annual — FM — SH
Urban — FS — SL
Towns — IH — SS
Roads — PR — UA
BF — RE — UP
BI — RM — US
BS — RR — Streets
BU — RS — Dams
Lake
Cities
County
District

COPYRIGHT 2015 by the Texas Department of Transportation.
All rights reserved.

NOTICE: This map has been prepared for internal use within the Texas Department of Transportation. Accuracy is limited to the validity of available data.

N

2014 PHARR URBAN TRAFFIC MAP

PREPARED BY THE
Texas Department of Transportation
Transportation Planning and Programming Division
IN COOPERATION WITH THE
U.S. Department of Transportation

Miles
0 0.5 1

Texas Department of Transportation

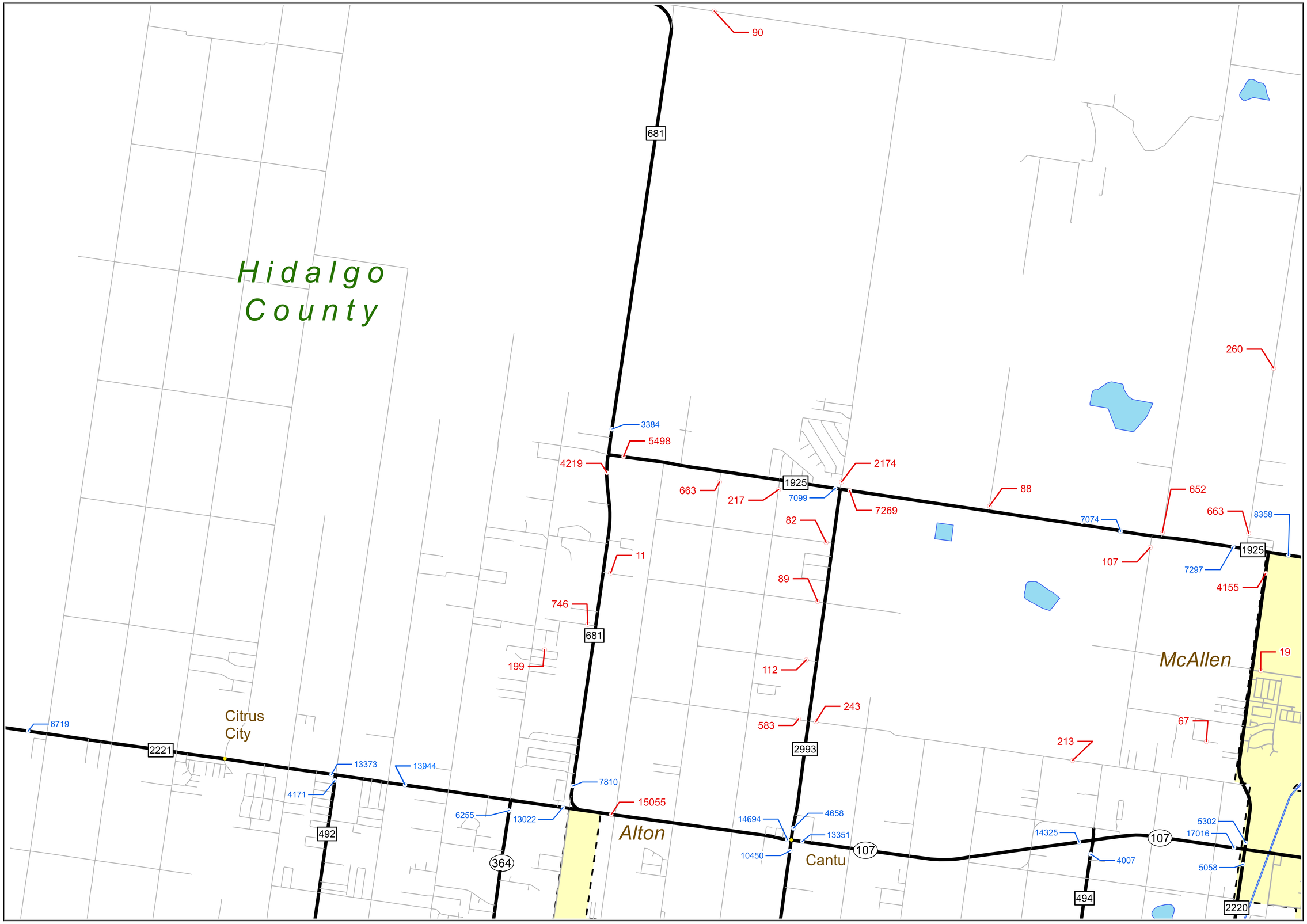

Annual — FM — SH
Urban — FS — SL
Towns — IH — SS
Roads — PR — UA
BF — RE — UP
BI — RM — US
BS — RR — Streets
BU — RS — Dams
Lake
Cities
County
District

COPYRIGHT 2015 by the Texas Department of Transportation.
All rights reserved.

NOTICE: This map has been prepared for internal use within the Texas Department of Transportation. Accuracy is limited to the validity of available data.

N

2014 PHARR URBAN TRAFFIC MAP

PREPARED BY THE
Texas Department of Transportation
Transportation Planning and Programming Division
IN COOPERATION WITH THE
U.S. Department of Transportation

Miles
0 0.5 1

Texas Department of Transportation

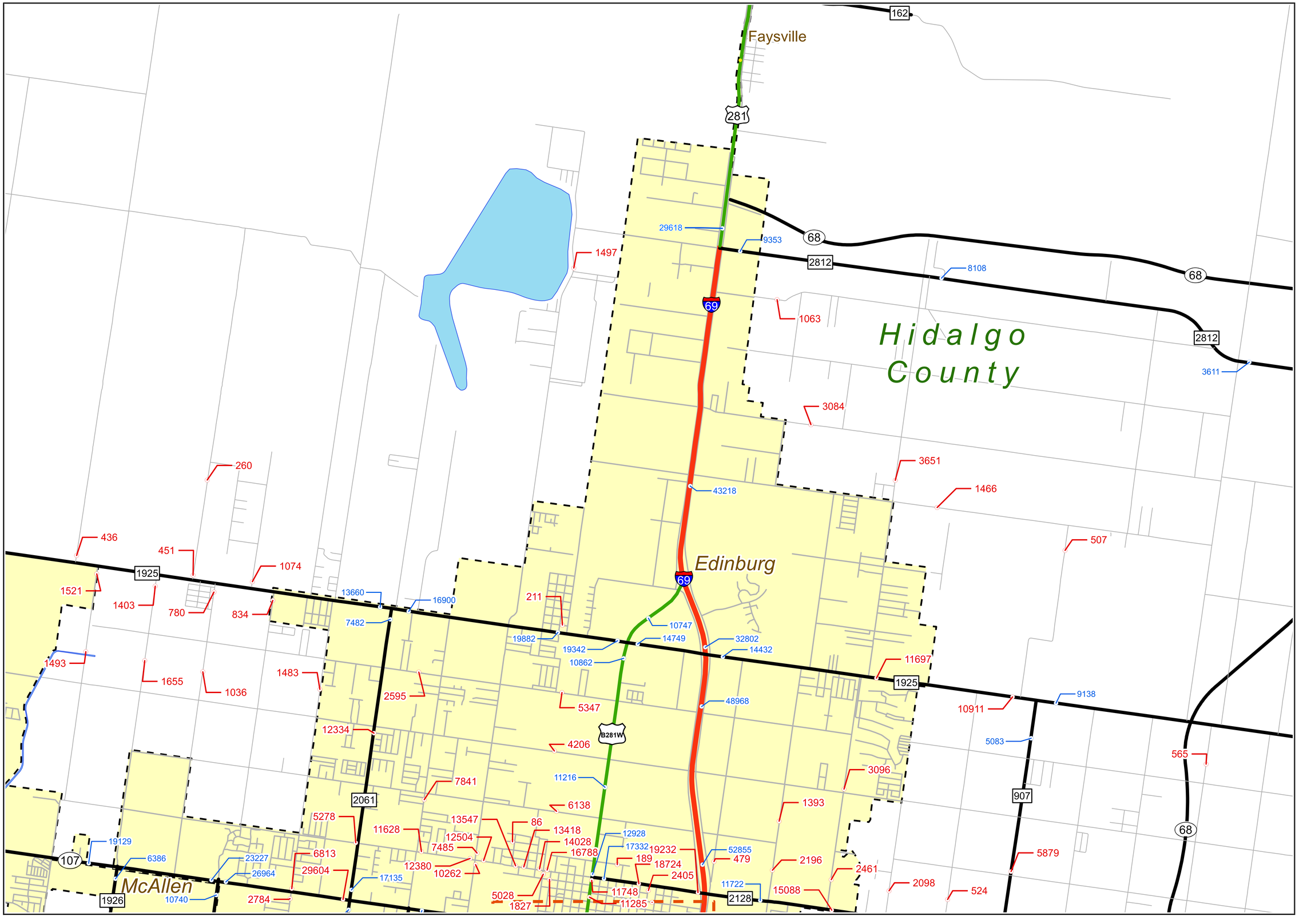

Annual — FM — SH
Urban — FS — SL
Towns — IH — SS
Roads — PR — UA
BF — RE — UP
BI — RM — US
BS — RR — Streets
BU — RS — Dams

Lake
Cities
County
District

COPYRIGHT 2015 by the Texas Department of Transportation.
All rights reserved.

NOTICE: This map has been prepared for internal use within the Texas Department of Transportation. Accuracy is limited to the validity of available data.

N

2014 PHARR URBAN TRAFFIC MAP

PREPARED BY THE
Texas Department of Transportation
Transportation Planning and Programming Division
IN COOPERATION WITH THE
U.S. Department of Transportation

Miles
0 0.5 1

Texas Department of Transportation

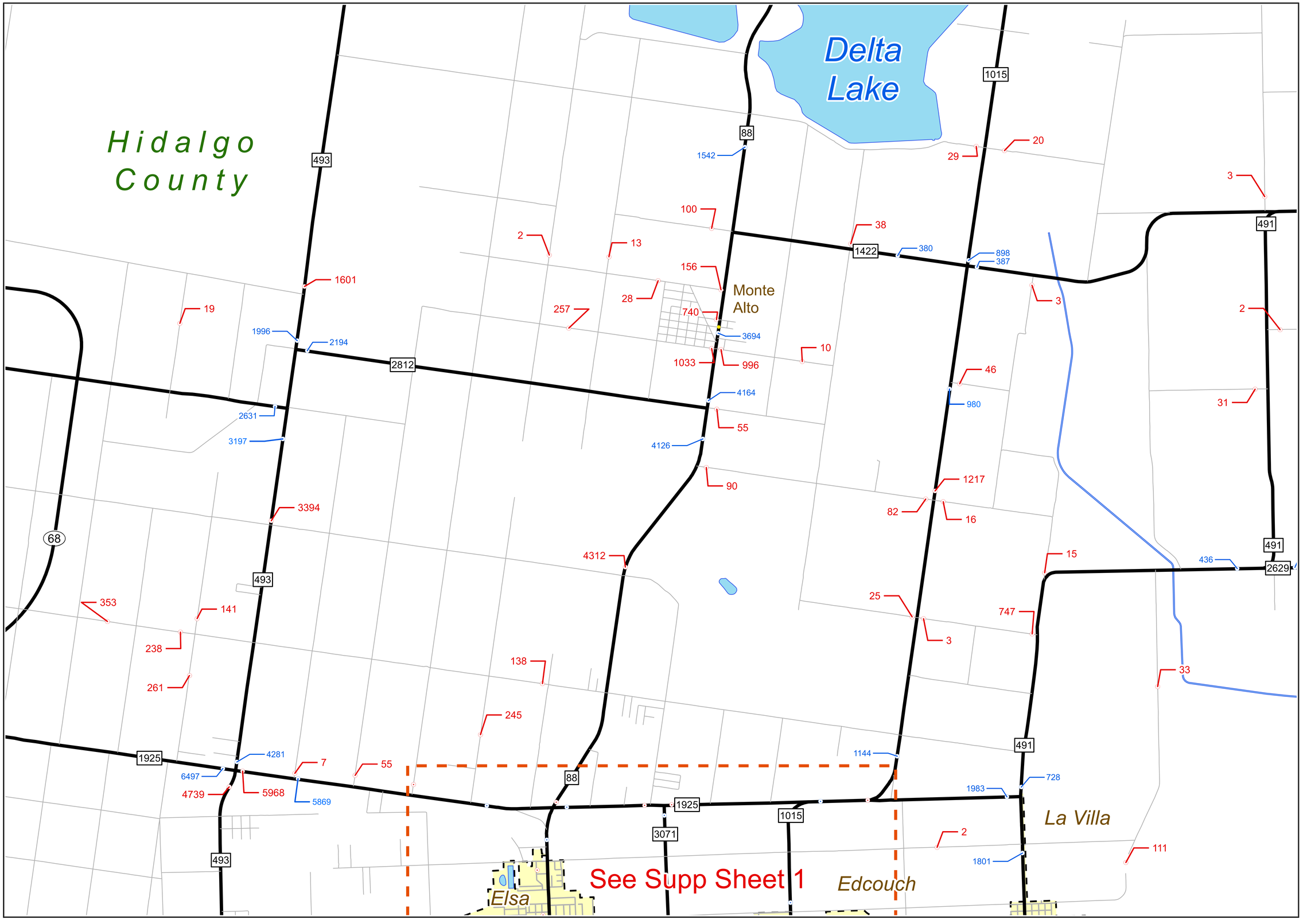

Annual — FM — SH
Urban — FS — SL
Towns — IH — SS
Roads — PR — UA
BF — RE — UP
BI — RM — US
BS — RR — Streets
BU — RS — Dams

Lake
Cities
County
District

COPYRIGHT 2015 by the Texas Department of Transportation.
All rights reserved.

NOTICE: This map has been prepared for internal use within the Texas Department of Transportation. Accuracy is limited to the validity of available data.

N

2014 PHARR URBAN TRAFFIC MAP

PREPARED BY THE
Texas Department of Transportation
Transportation Planning and Programming Division
IN COOPERATION WITH THE
U.S. Department of Transportation

Miles
0 0.5 1

Texas Department of Transportation

SHEET 102 OF 133 URBAN SHEETS

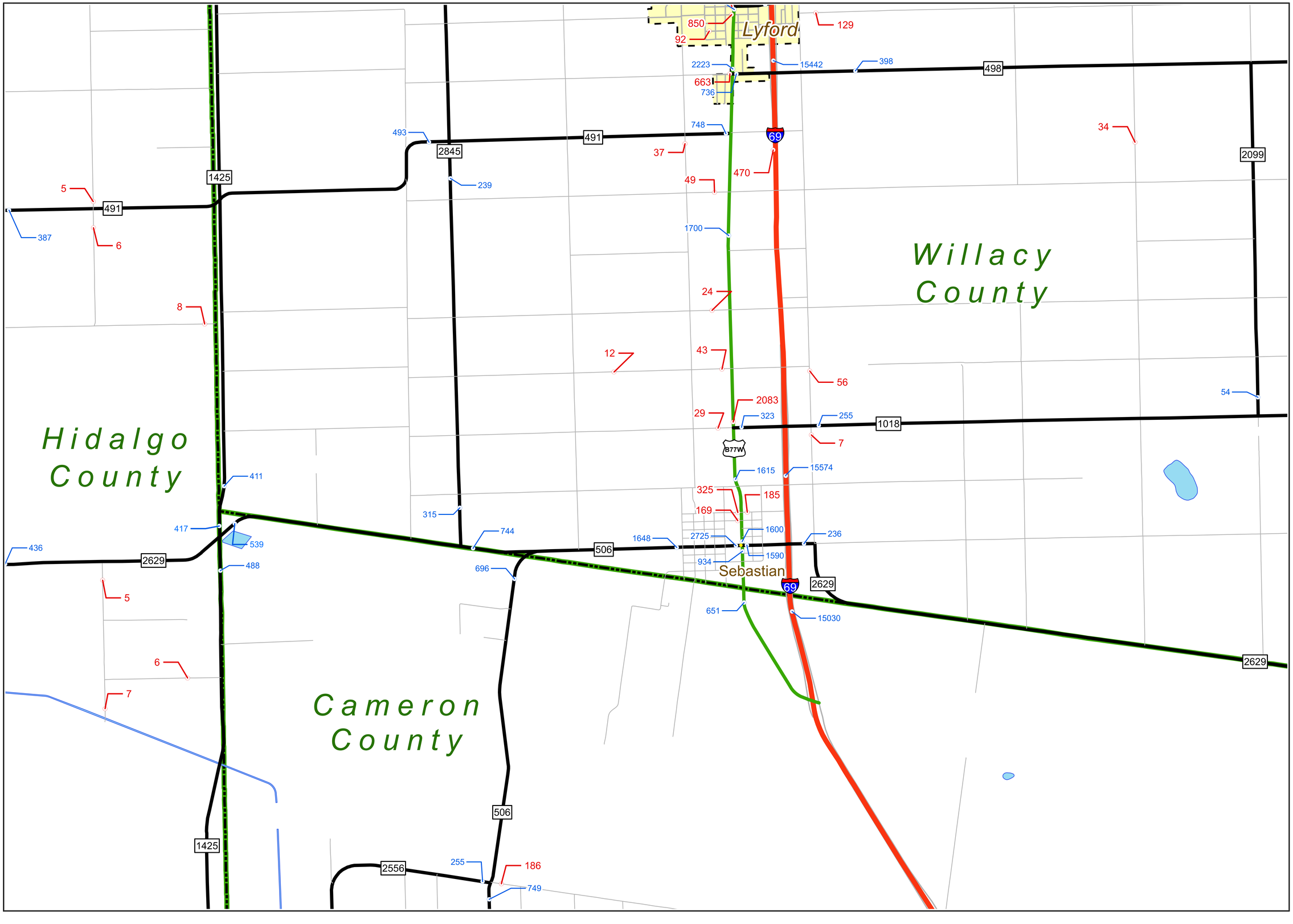

Annual — FM — SH — Lake
Urban — FS — SL — Cities
Towns — IH — SS — County
Roads — PR — UA — District
BF — RE — UP
BI — RM — US
BS — RR — Streets
BU — RS — Dams

COPYRIGHT 2015 by the Texas Department of Transportation.
All rights reserved.

NOTICE: This map has been prepared for internal use within the Texas Department of Transportation. Accuracy is limited to the validity of available data.

N

2014 PHARR URBAN TRAFFIC MAP

PREPARED BY THE
Texas Department of Transportation
Transportation Planning and Programming Division
IN COOPERATION WITH THE
U.S. Department of Transportation

Miles
0 0.5 1

Texas Department of Transportation

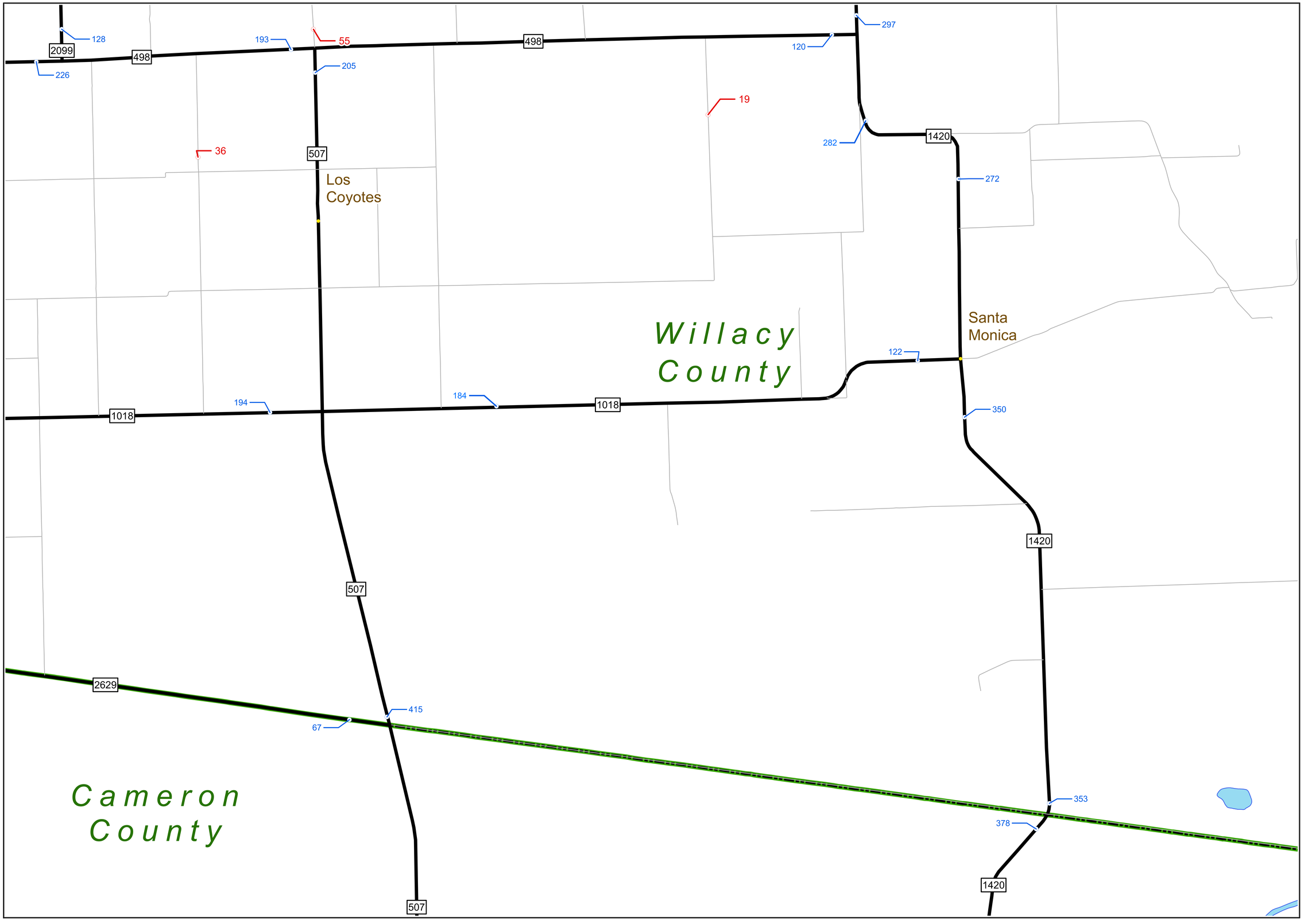

Annual — FM — SH
Urban — FS — SL
Towns — IH — SS
Roads — PR — UA
BF — RE — UP
BI — RM — US
BS — RR — Streets
BU — RS — Dams

Lake
Cities
County
District

COPYRIGHT 2015 by the Texas Department of Transportation.
All rights reserved.

NOTICE: This map has been prepared for internal use within the Texas Department of Transportation. Accuracy is limited to the validity of available data.

N

2014 PHARR URBAN TRAFFIC MAP

PREPARED BY THE
Texas Department of Transportation
Transportation Planning and Programming Division
IN COOPERATION WITH THE
U.S. Department of Transportation

Miles
0 0.5 1

Texas Department of Transportation

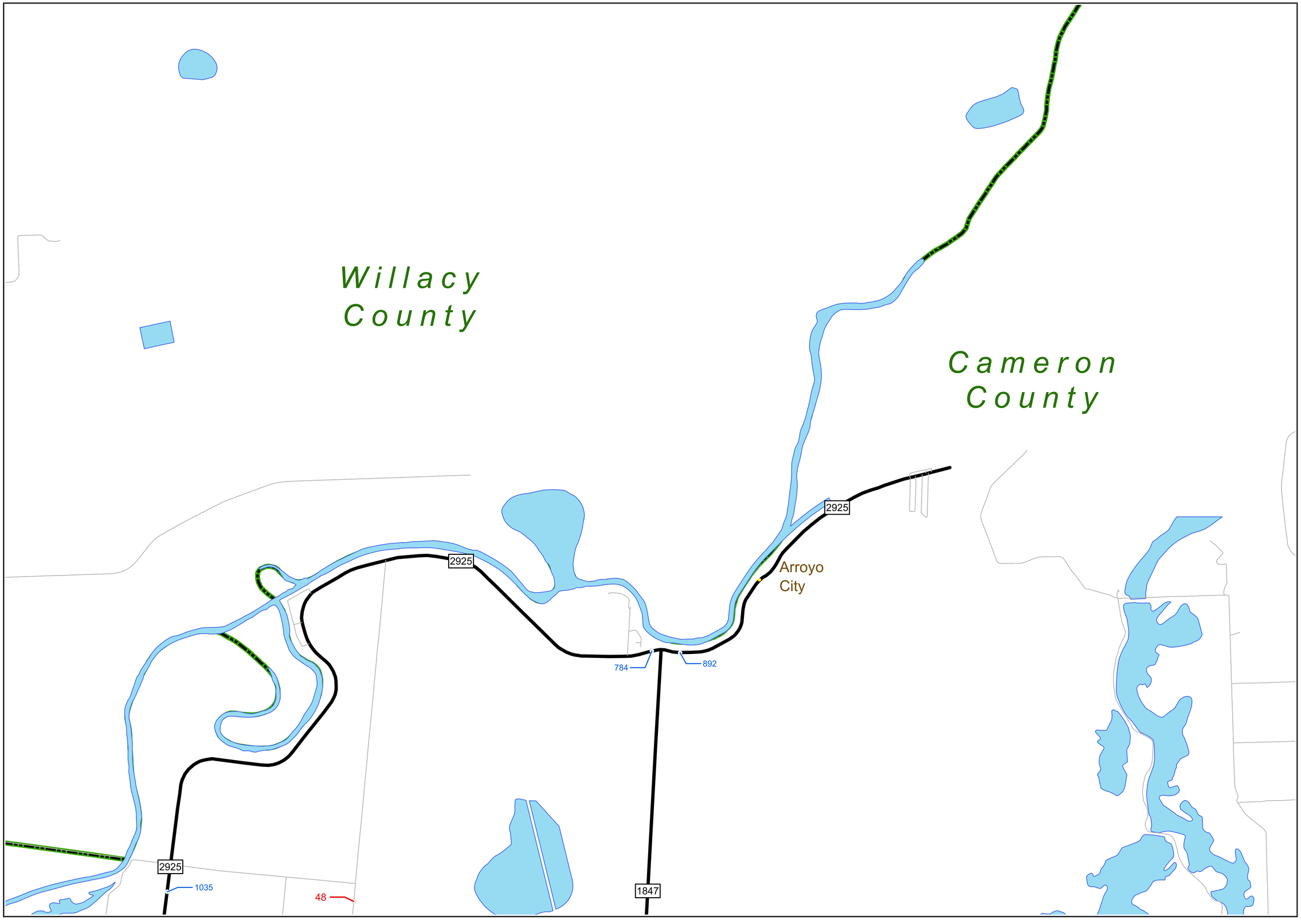

Annual — FM — SH
Urban — FS — SL
Towns — IH — SS
Roads — PR — UA
BF — RE — UP
BI — RM — US
BS — RR — Streets
BU — RS — Dams
Lake
Cities
County
District

COPYRIGHT 2015 by the Texas Department of Transportation.
All rights reserved.

NOTICE: This map has been prepared for internal use within the Texas Department of Transportation. Accuracy is limited to the validity of available data.

N

2014 PHARR URBAN TRAFFIC MAP

PREPARED BY THE
Texas Department of Transportation
Transportation Planning and Programming Division
IN COOPERATION WITH THE
U.S. Department of Transportation

Miles
0 0.5 1

Texas Department of Transportation

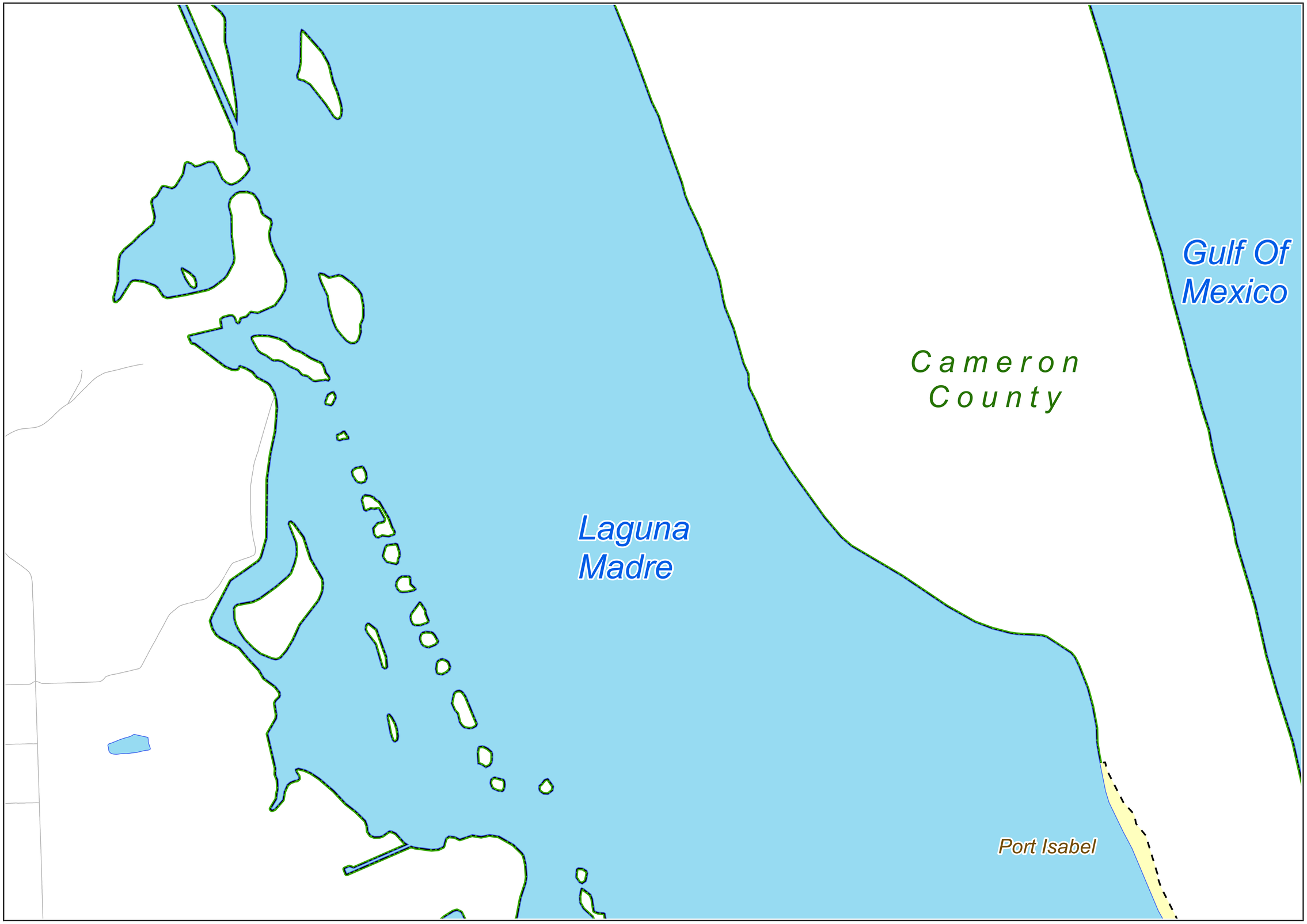

Annual — FM — SH
Urban — FS — SL
Towns — IH — SS
Roads — PR — UA
BF — RE — UP
BI — RM — US
BS — RR — Streets
BU — RS — Dams

Lake
Cities
County
District

COPYRIGHT 2015 by the Texas Department of Transportation.
All rights reserved.

NOTICE: This map has been prepared for internal use within the Texas Department of Transportation. Accuracy is limited to the validity of available data.

N

2014 PHARR URBAN TRAFFIC MAP

PREPARED BY THE
Texas Department of Transportation
Transportation Planning and Programming Division
IN COOPERATION WITH THE
U.S. Department of Transportation

Miles
0 0.5 1

Texas Department of Transportation

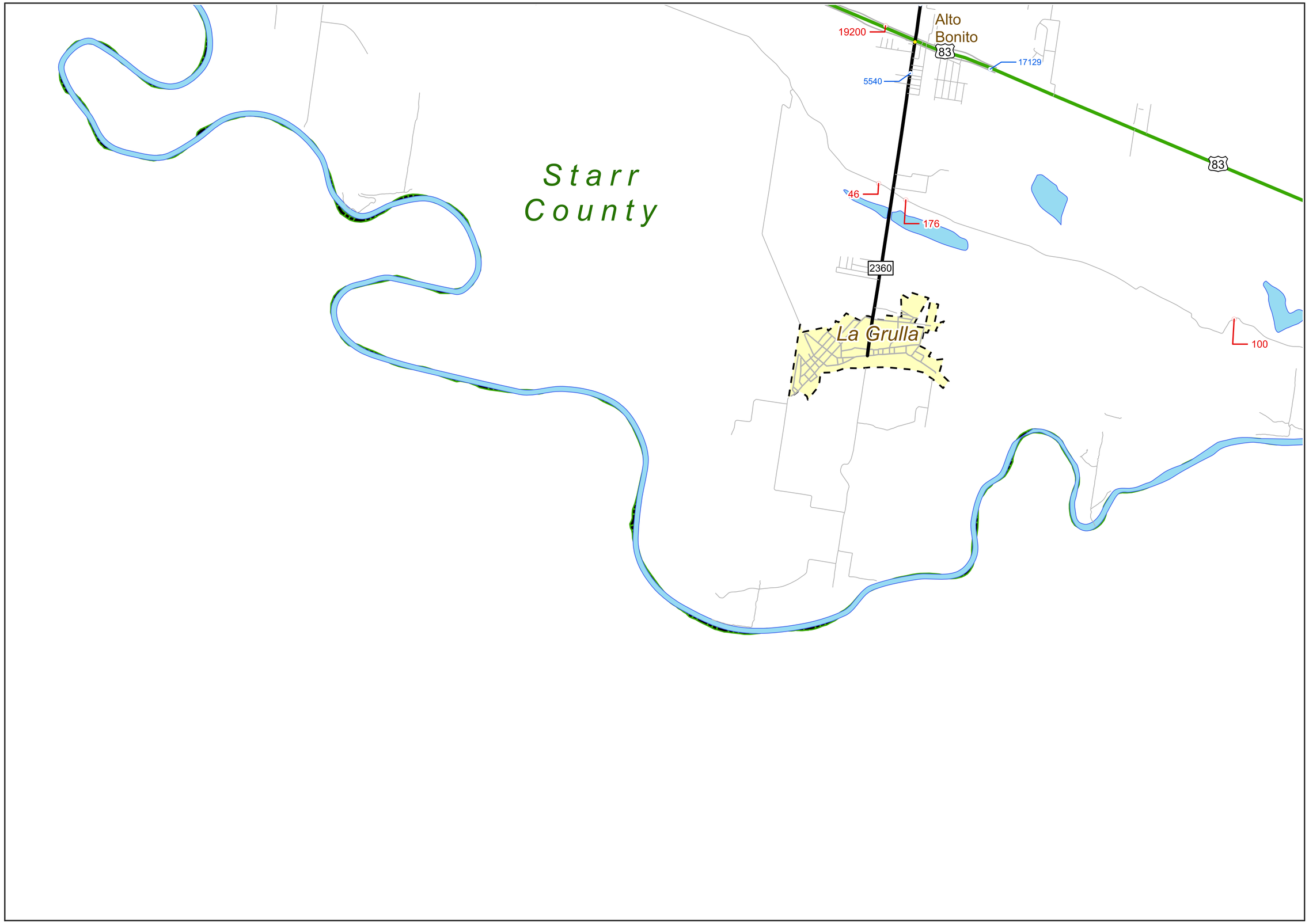

Annual
Urban
Towns
Roads
BF
BI
BS
BU
FM
FS
IH
PR
RE
RM
RR
RS
SH
SL
SS
UA
UP
US
Streets
Dams
Lake
Cities
County
District

COPYRIGHT 2015 by the Texas Department of Transportation.
All rights reserved.

NOTICE: This map has been prepared for internal use within the Texas Department of Transportation. Accuracy is limited to the validity of available data.

N

2014 PHARR URBAN TRAFFIC MAP

PREPARED BY THE

Texas Department of Transportation
Transportation Planning and Programming Division

IN COOPERATION WITH THE

U.S. Department of Transportation

Miles
0 0.5 1

Texas Department of Transportation

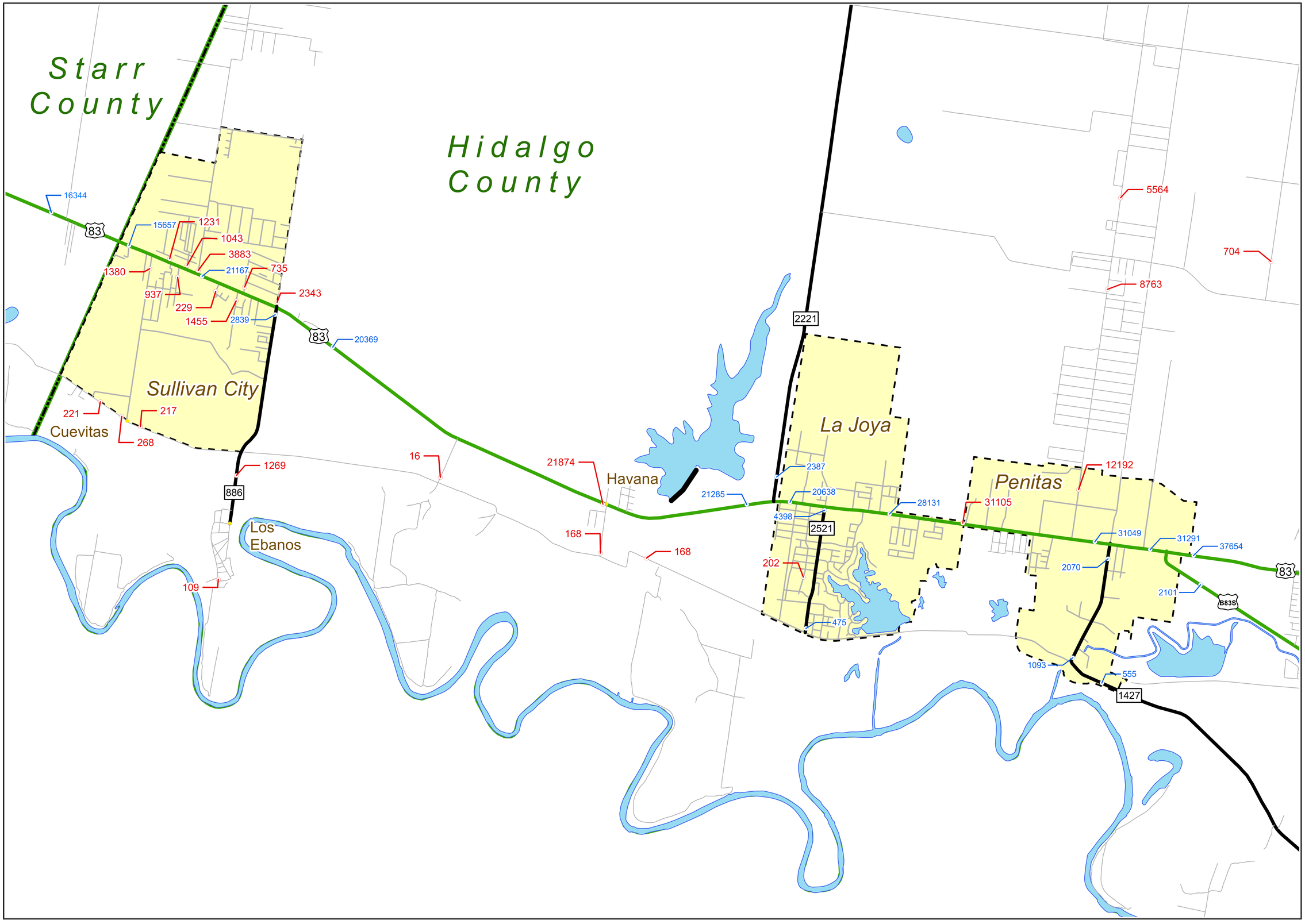

Annual — FM — SH
Urban — FS — SL
Towns — IH — SS
Roads — PR — UA
BF — RE — UP
BI — RM — US
BS — RR — Streets
BU — RS — Dams
Lake
Cities
County
District

COPYRIGHT 2015 by the Texas Department of Transportation.
All rights reserved.

NOTICE: This map has been prepared for internal use within the Texas Department of Transportation. Accuracy is limited to the validity of available data.

N

2014 PHARR URBAN TRAFFIC MAP

PREPARED BY THE
Texas Department of Transportation
Transportation Planning and Programming Division
IN COOPERATION WITH THE
U.S. Department of Transportation

Miles
0 0.5 1

Texas Department of Transportation

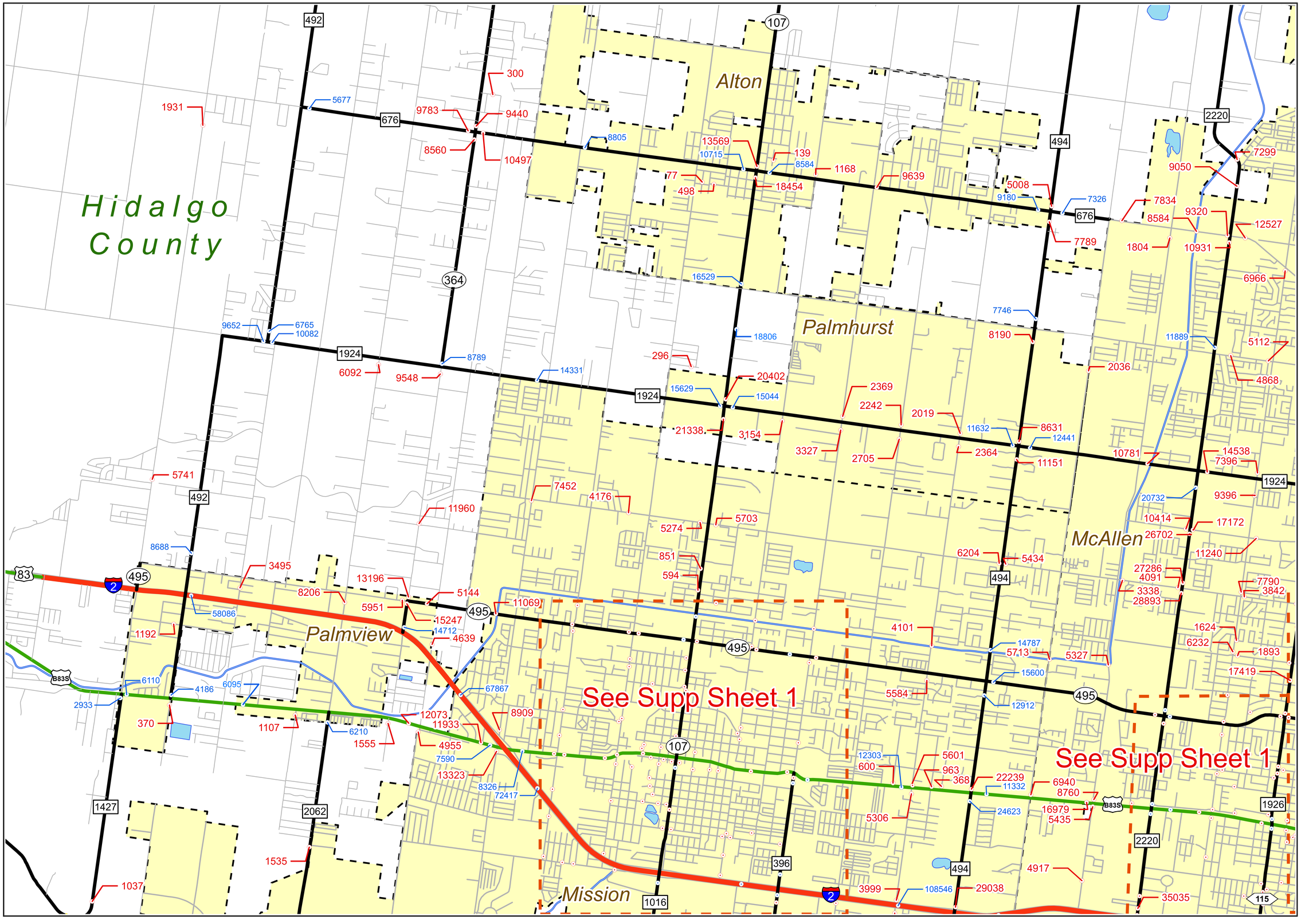

Annual — FM — SH
Urban — FS — SL
Towns — IH — SS
Roads — PR — UA
BF — RE — UP
BI — RM — US
BS — RR — Streets
BU — RS — Dams

Lake
Cities
County
District

COPYRIGHT 2015 by the Texas Department of Transportation.
All rights reserved.

NOTICE: This map has been prepared for internal use within the Texas Department of Transportation. Accuracy is limited to the validity of available data.

N

2014 PHARR URBAN TRAFFIC MAP

PREPARED BY THE
Texas Department of Transportation
Transportation Planning and Programming Division
IN COOPERATION WITH THE
U.S. Department of Transportation

Miles
0 0.5 1

Texas Department of Transportation

SHEET 109 OF 133 URBAN SHEETS

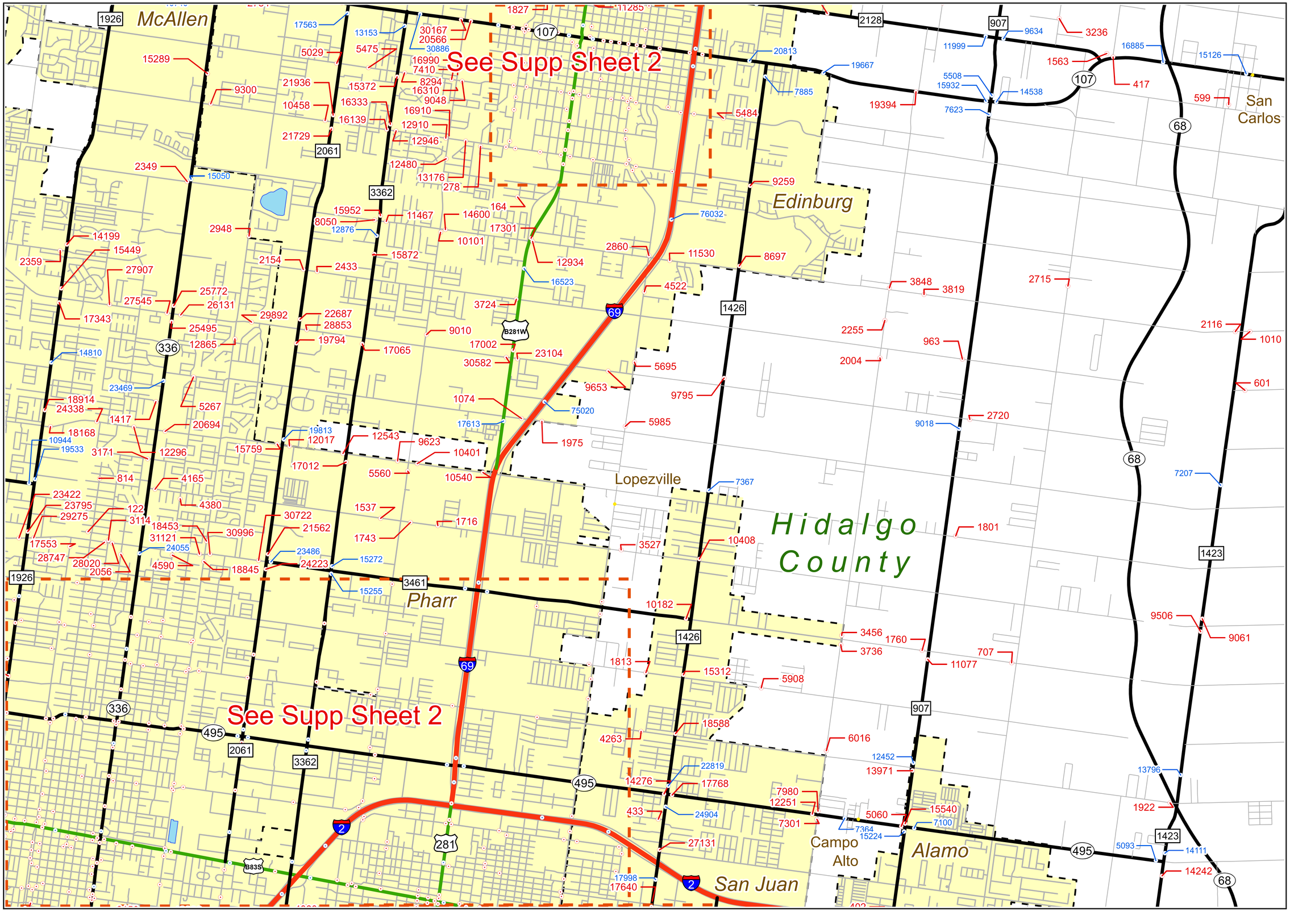

Annual — FM — SH
Urban — FS — SL
Towns — IH — SS
Roads — PR — UA
BF — RE — UP
BI — RM — US
BS — RR — Streets
BU — RS — Dams

Lake
Cities
County
District

COPYRIGHT 2015 by the Texas Department of Transportation.
All rights reserved.

NOTICE: This map has been prepared for internal use within the Texas Department of Transportation. Accuracy is limited to the validity of available data.

N

2014 PHARR URBAN TRAFFIC MAP

PREPARED BY THE
Texas Department of Transportation
Transportation Planning and Programming Division
IN COOPERATION WITH THE
U.S. Department of Transportation

Miles
0 0.5 1

Texas Department of Transportation

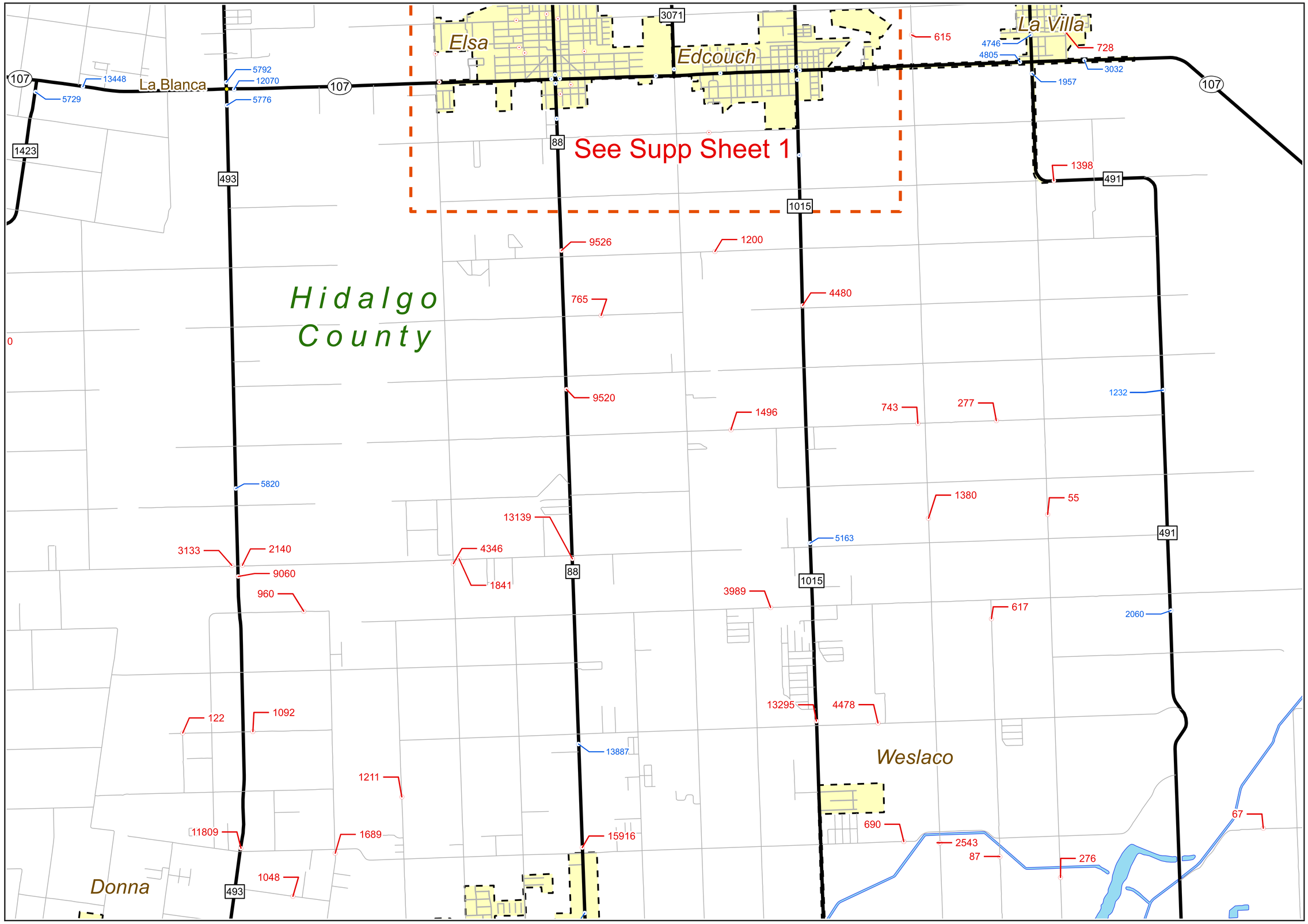

Annual — FM — SH
Urban — FS — SL
Towns — IH — SS
Roads — PR — UA
BF — RE — UP
BI — RM — US
BS — RR — Streets
BU — RS — Dams

Lake
Cities
County
District

COPYRIGHT 2015 by the Texas Department of Transportation.
All rights reserved.

NOTICE: This map has been prepared for internal use within the Texas Department of Transportation. Accuracy is limited to the validity of available data.

N

2014 PHARR URBAN TRAFFIC MAP

PREPARED BY THE
Texas Department of Transportation
Transportation Planning and Programming Division
IN COOPERATION WITH THE
U.S. Department of Transportation

Miles
0 0.5 1

Texas Department of Transportation

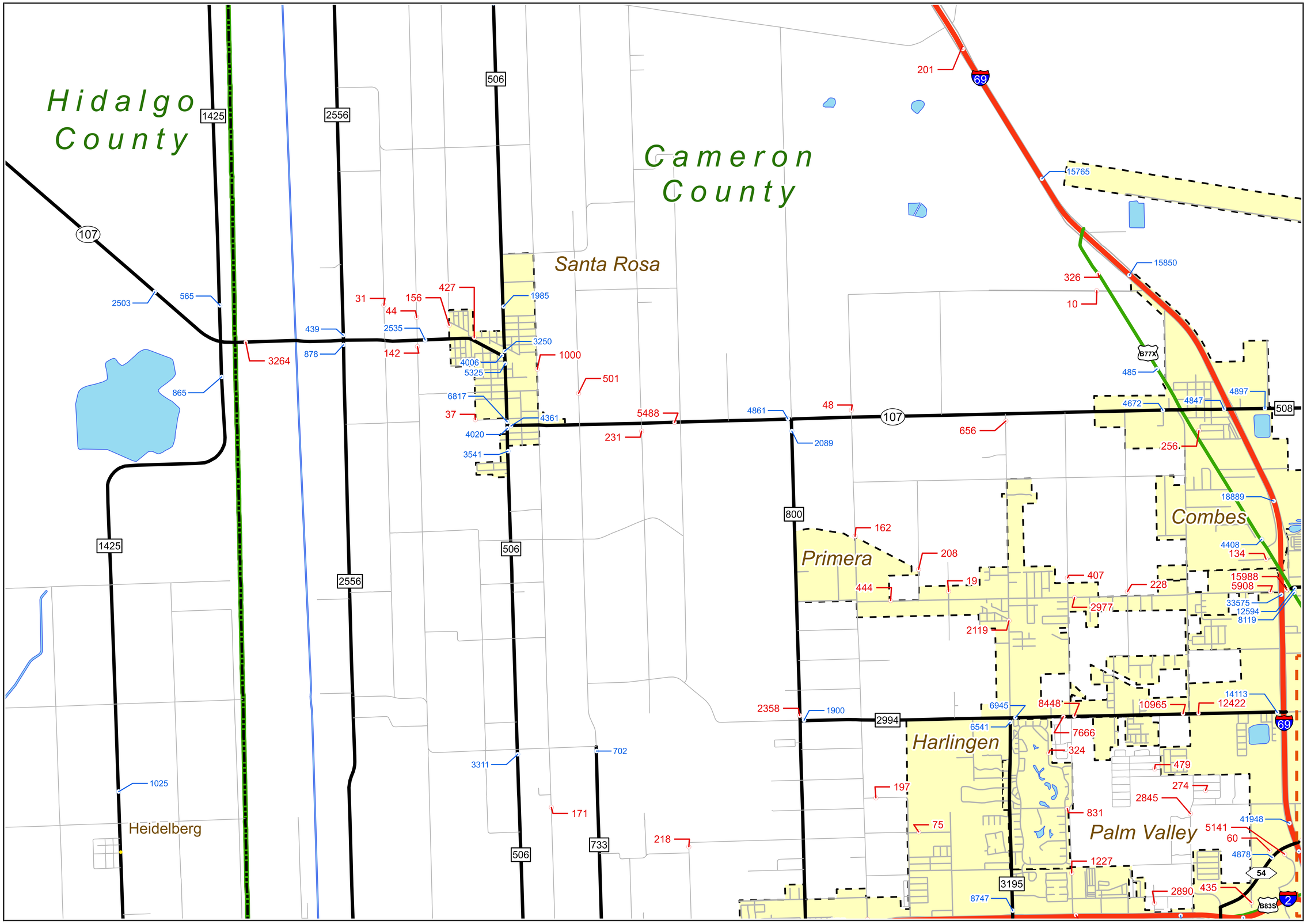

Annual — FM — SH
Urban — FS — SL
Towns — IH — SS
Roads — PR — UA
BF — RE — UP
BI — RM — US
BS — RR — Streets
BU — RS — Dams
Lake
Cities
County
District

COPYRIGHT 2015 by the Texas Department of Transportation.
All rights reserved.

NOTICE: This map has been prepared for internal use within the Texas Department of Transportation. Accuracy is limited to the validity of available data.

N

2014 PHARR URBAN TRAFFIC MAP

PREPARED BY THE
Texas Department of Transportation
Transportation Planning and Programming Division
IN COOPERATION WITH THE
U.S. Department of Transportation

Miles
0 0.5 1

Texas Department of Transportation

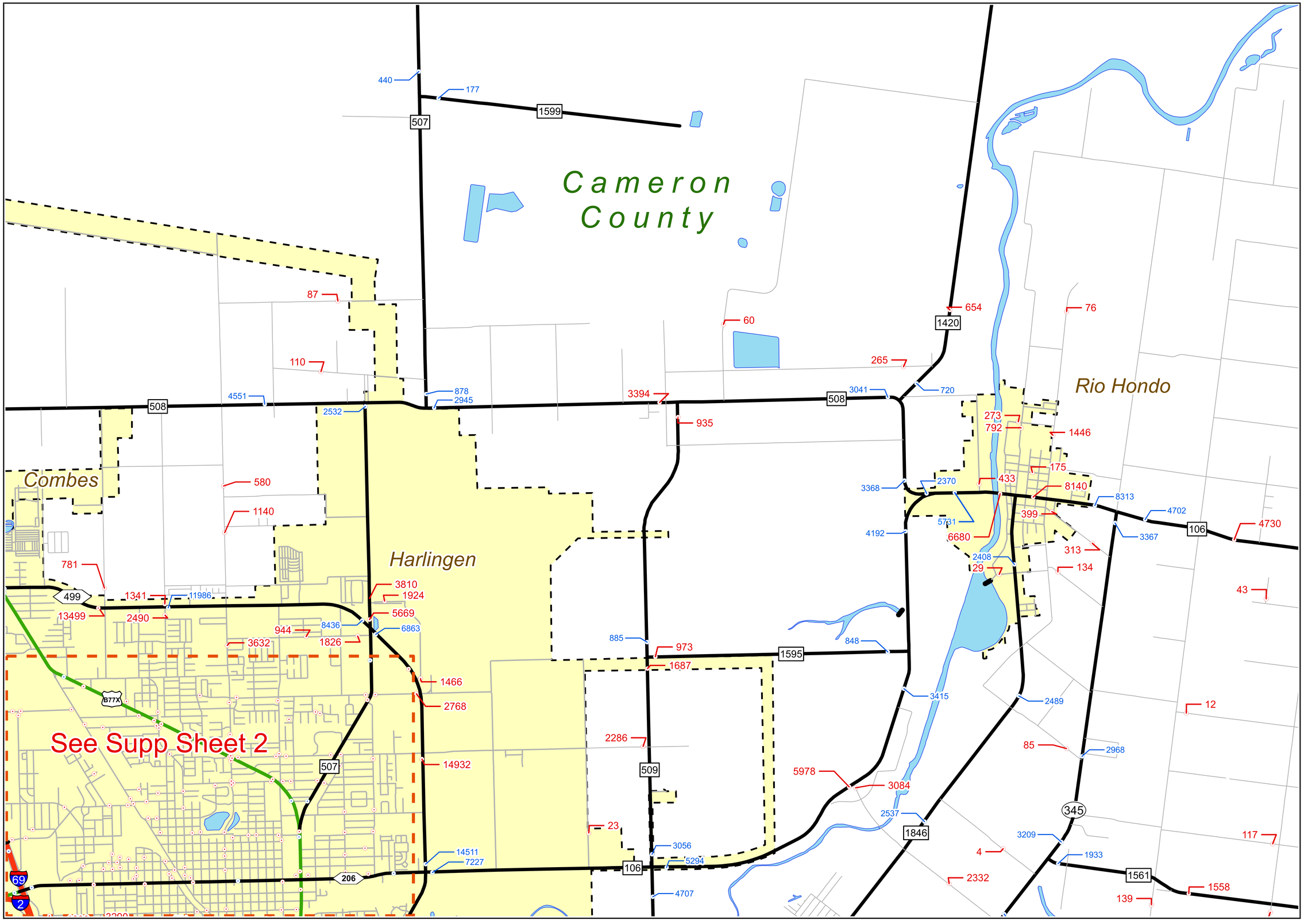

Annual — FM — SH
Urban — FS — SL
Towns — IH — SS
Roads — PR — UA
BF — RE — UP
BI — RM — US
BS — RR — Streets
BU — RS — Dams

Lake
Cities
County
District

COPYRIGHT 2015 by the Texas Department of Transportation.
All rights reserved.

NOTICE: This map has been prepared for internal use within the Texas Department of Transportation. Accuracy is limited to the validity of available data.

N

2014 PHARR URBAN TRAFFIC MAP

PREPARED BY THE
Texas Department of Transportation
Transportation Planning and Programming Division
IN COOPERATION WITH THE
U.S. Department of Transportation

Miles
0 0.5 1

Texas Department of Transportation

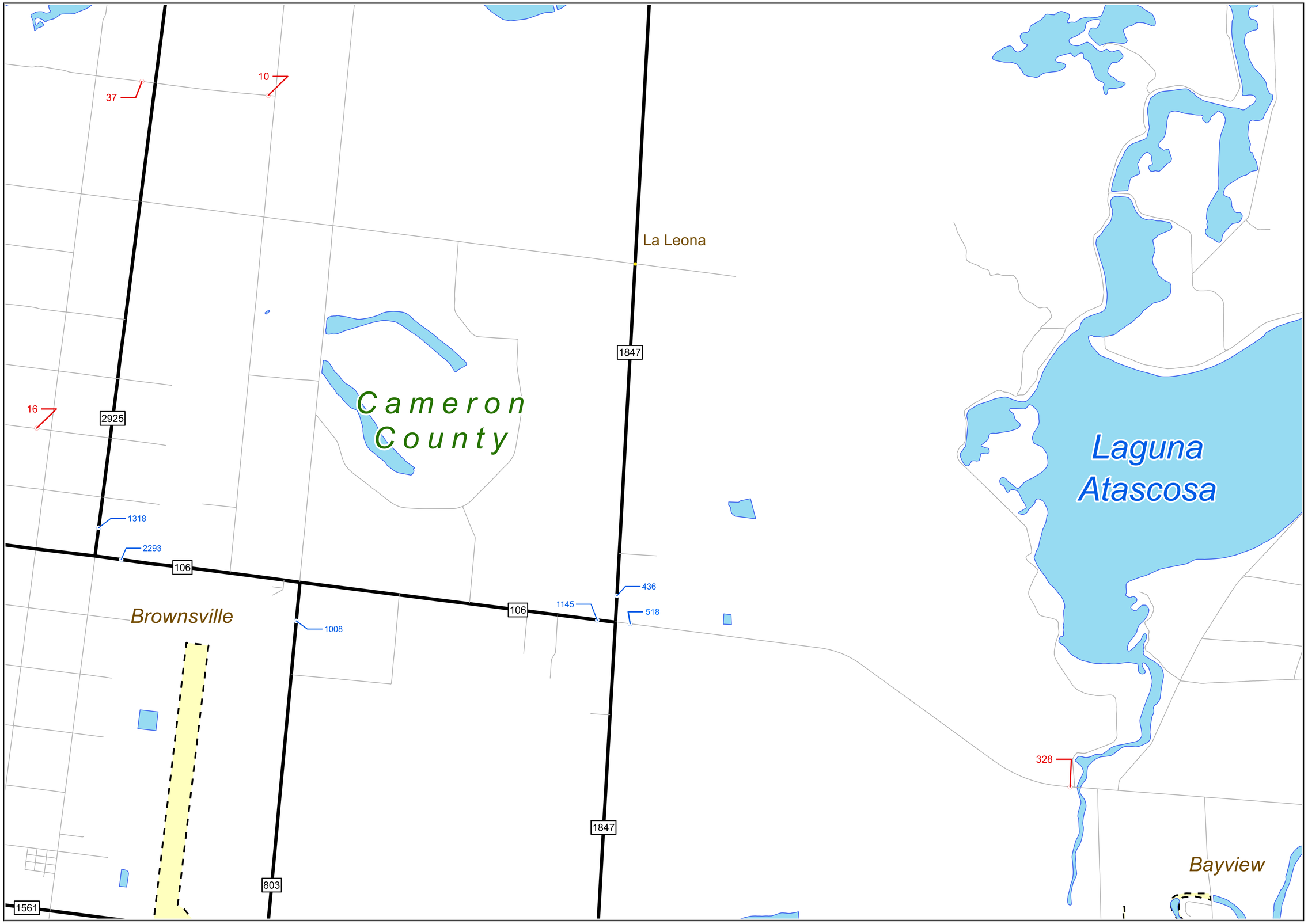

Annual — FM — SH
Urban — FS — SL
Towns — IH — SS
Roads — PR — UA
BF — RE — UP
BI — RM — US
BS — RR — Streets
BU — RS — Dams

Lake
Cities
County
District

COPYRIGHT 2015 by the Texas Department of Transportation.
All rights reserved.

NOTICE: This map has been prepared for internal use within the Texas Department of Transportation. Accuracy is limited to the validity of available data.

N

2014 PHARR URBAN TRAFFIC MAP

PREPARED BY THE
Texas Department of Transportation
Transportation Planning and Programming Division
IN COOPERATION WITH THE
U.S. Department of Transportation

Miles
0 0.5 1

Texas Department of Transportation

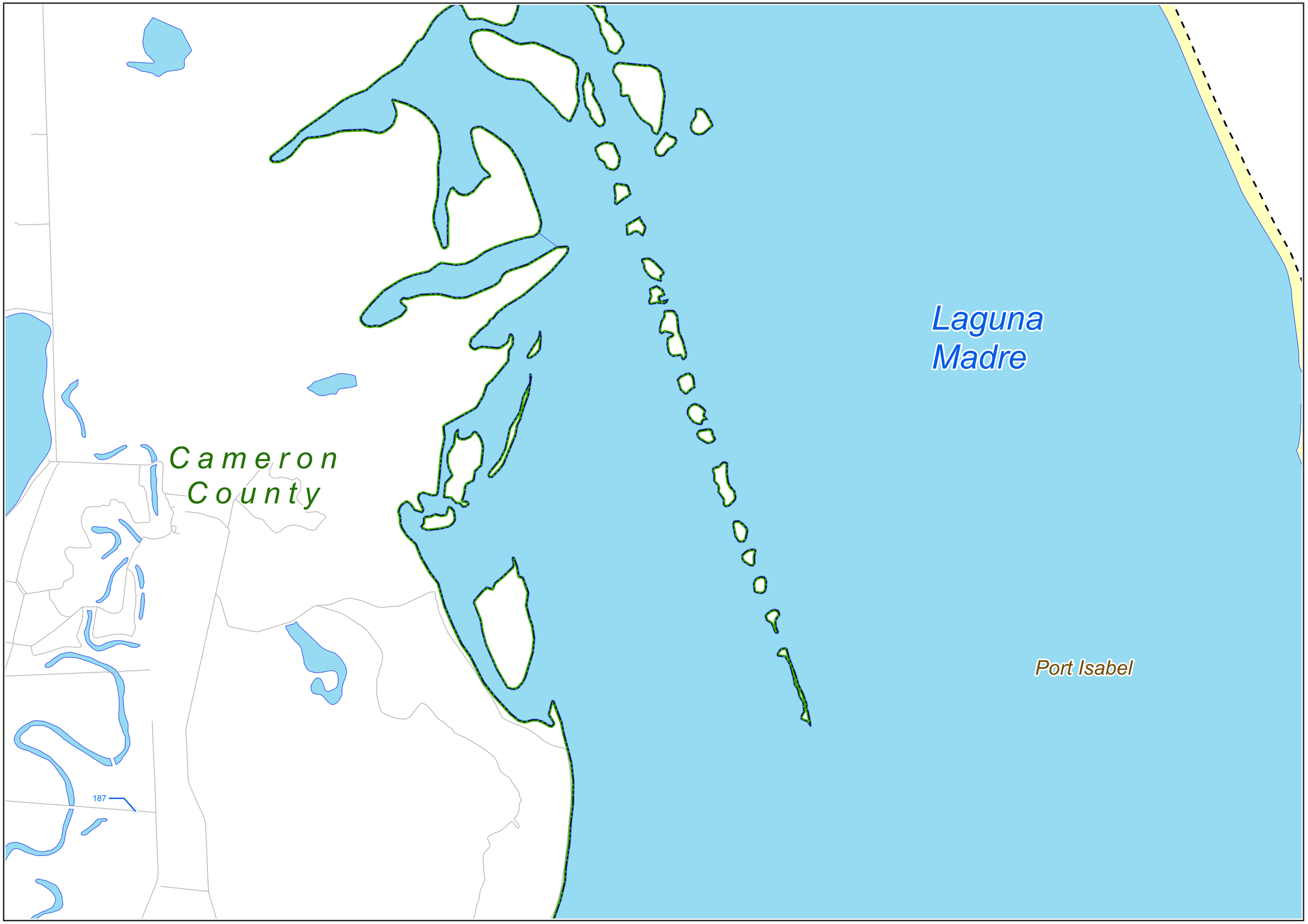

Annual — FM — SH
Urban — FS — SL
Towns — IH — SS
Roads — PR — UA
BF — RE — UP
BI — RM — US
BS — RR — Streets
BU — RS — Dams

Lake
Cities
County
District

COPYRIGHT 2015 by the Texas Department of Transportation.
All rights reserved.

NOTICE: This map has been prepared for internal use within the Texas Department of Transportation. Accuracy is limited to the validity of available data.

N

2014 PHARR URBAN TRAFFIC MAP

PREPARED BY THE
Texas Department of Transportation
Transportation Planning and Programming Division
IN COOPERATION WITH THE
U.S. Department of Transportation

Miles
0 0.5 1

Texas Department of Transportation

Annual
Urban
Towns
Roads
BF
BI
BS
BU
FM
FS
IH
PR
RE
RM
RR
RS
SH
SL
SS
UA
UP
US
Streets
Dams
Lake
Cities
County
District

COPYRIGHT 2015 by the Texas Department of Transportation.
All rights reserved.

NOTICE: This map has been prepared for internal use within the Texas Department of Transportation. Accuracy is limited to the validity of available data.

N

2014 PHARR URBAN TRAFFIC MAP

PREPARED BY THE
Texas Department of Transportation
Transportation Planning and Programming Division
IN COOPERATION WITH THE
U.S. Department of Transportation

Miles
0 0.5 1

Texas Department of Transportation

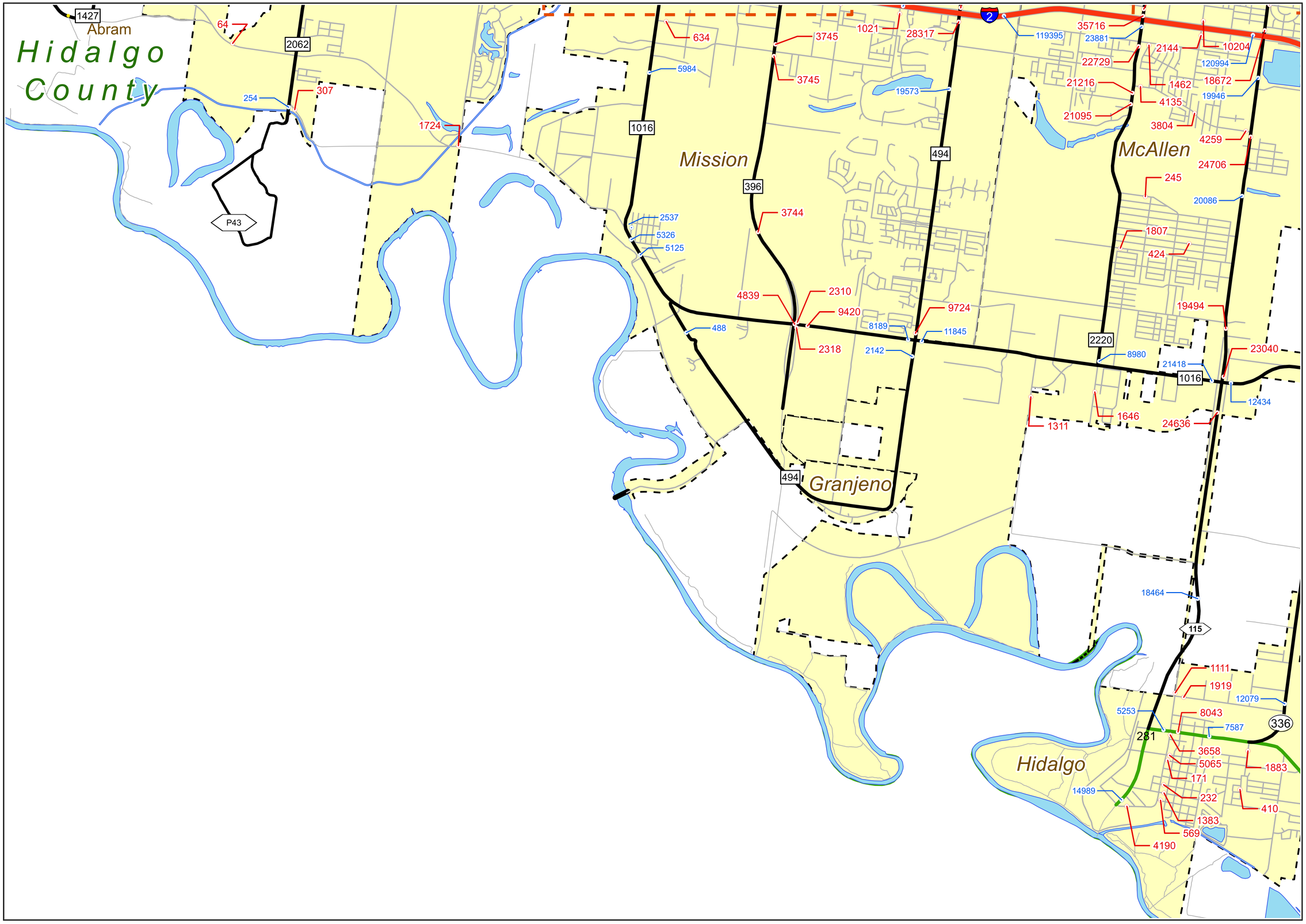

Annual	FM	SH	Lake
Urban	FS	SL	Cities
Towns	IH	SS	County
Roads	PR	UA	District
BF	RE	UP	
BI	RM	US	
BS	RR	Streets	
BU	RS	Dams	

COPYRIGHT 2015 by the Texas Department of Transportation.
All rights reserved.

NOTICE: This map has been prepared for internal use within the Texas Department of Transportation. Accuracy is limited to the validity of available data.

N

2014 PHARR URBAN TRAFFIC MAP

PREPARED BY THE
Texas Department of Transportation
Transportation Planning and Programming Division
IN COOPERATION WITH THE
U.S. Department of Transportation

Miles
0 0.5 1

Texas Department of Transportation

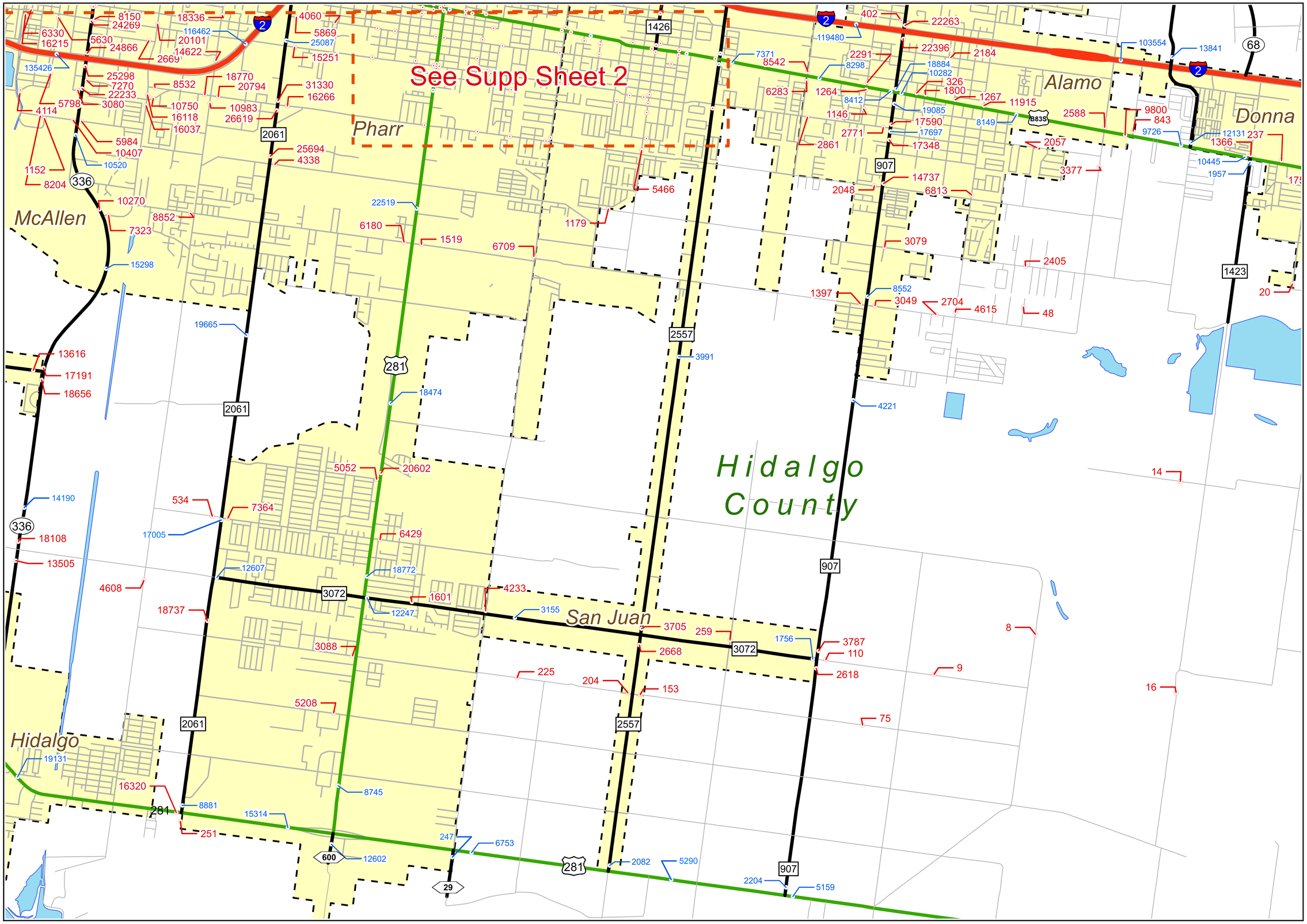

Annual — FM — SH
Urban — FS — SL
Towns — IH — SS
Roads — PR — UA
BF — RE — UP
BI — RM — US
BS — RR — Streets
BU — RS — Dams

Lake
Cities
County
District

COPYRIGHT 2015 by the Texas Department of Transportation.
All rights reserved.

NOTICE: This map has been prepared for internal use within the Texas Department of Transportation. Accuracy is limited to the validity of available data.

N

2014 PHARR URBAN TRAFFIC MAP

PREPARED BY THE
Texas Department of Transportation
Transportation Planning and Programming Division
IN COOPERATION WITH THE
U.S. Department of Transportation

Miles
0 0.5 1

Texas Department of Transportation

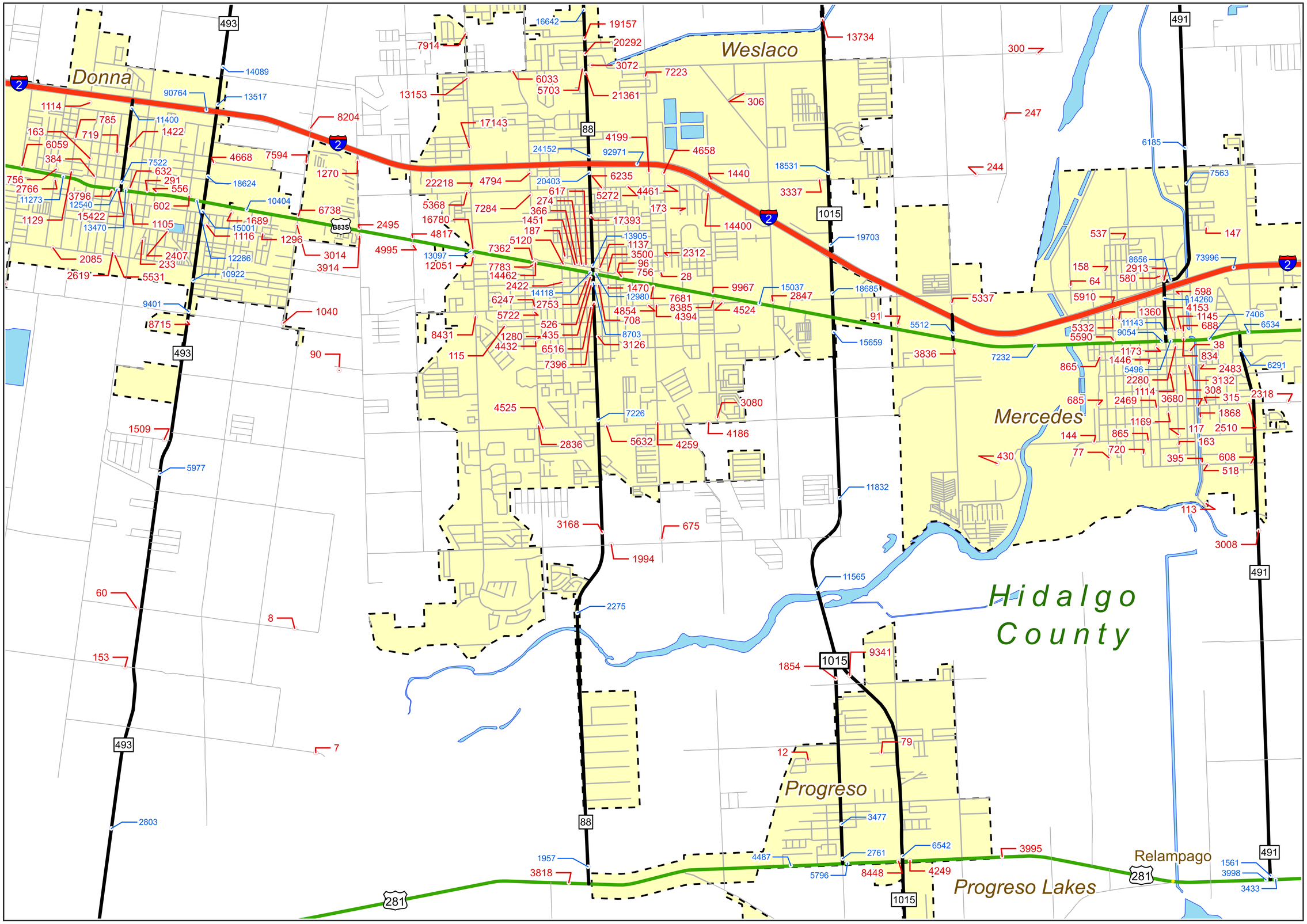

Annual — FM — SH
Urban — FS — SL
Towns — IH — SS
Roads — PR — UA
BF — RE — UP
BI — RM — US
BS — RR — Streets
BU — RS — Dams

Lake
Cities
County
District

COPYRIGHT 2015 by the Texas Department of Transportation.
All rights reserved.

NOTICE: This map has been prepared for internal use within the Texas Department of Transportation. Accuracy is limited to the validity of available data.

N

2014 PHARR URBAN TRAFFIC MAP

PREPARED BY THE
Texas Department of Transportation
Transportation Planning and Programming Division
IN COOPERATION WITH THE
U.S. Department of Transportation

Miles
0 0.5 1

Texas Department of Transportation

SHEET 119 OF 133 URBAN SHEETS

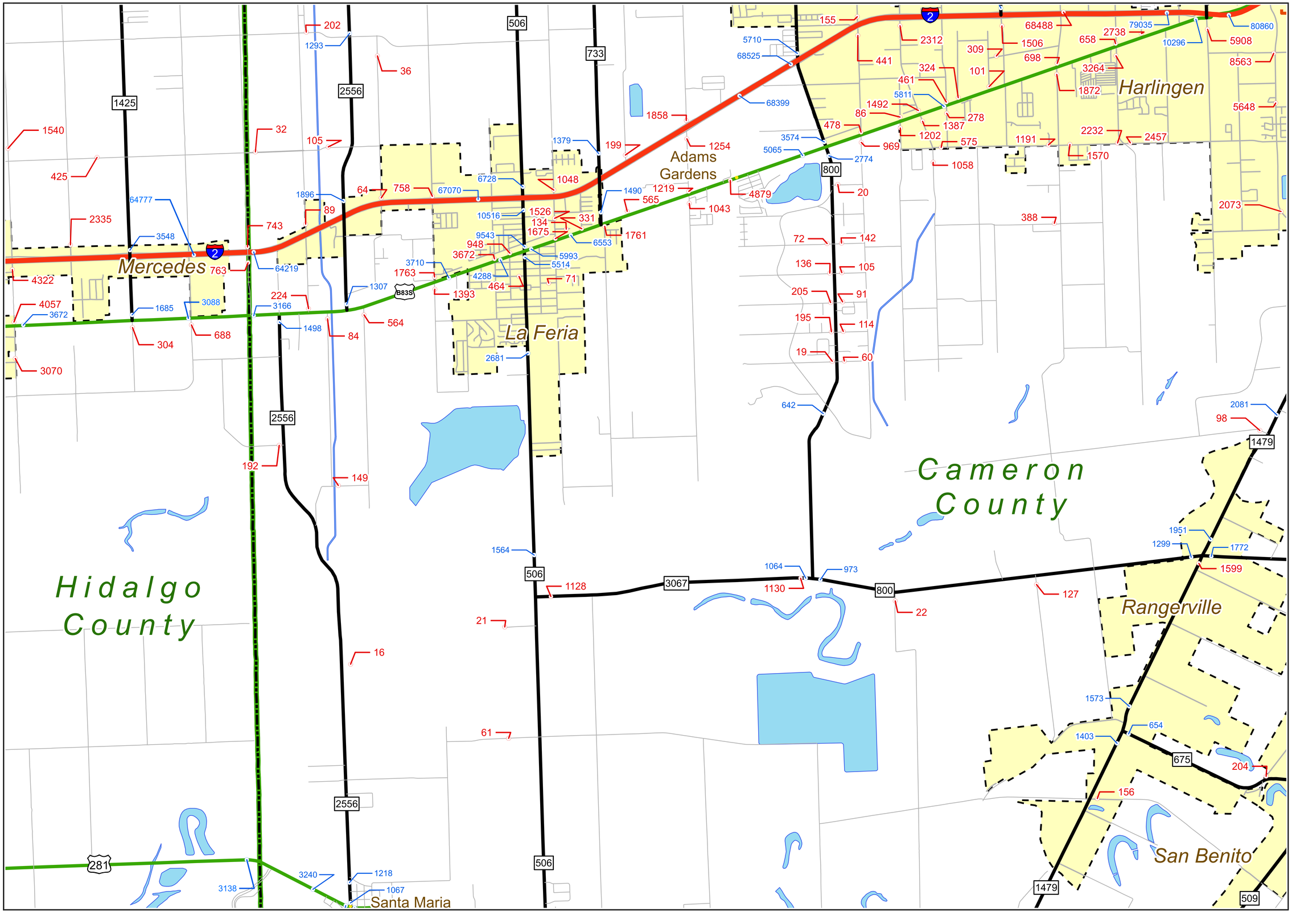

Annual — FM — SH
Urban — FS — SL
Towns — IH — SS
Roads — PR — UA
BF — RE — UP
BI — RM — US
BS — RR — Streets
BU — RS — Dams

Lake
Cities
County
District

COPYRIGHT 2015 by the Texas Department of Transportation.
All rights reserved.

NOTICE: This map has been prepared for internal use within the Texas Department of Transportation. Accuracy is limited to the validity of available data.

N

2014 PHARR URBAN TRAFFIC MAP

PREPARED BY THE
Texas Department of Transportation
Transportation Planning and Programming Division
IN COOPERATION WITH THE
U.S. Department of Transportation

Miles
0 0.5 1

Texas Department of Transportation

SHEET 120 OF 133 URBAN SHEETS

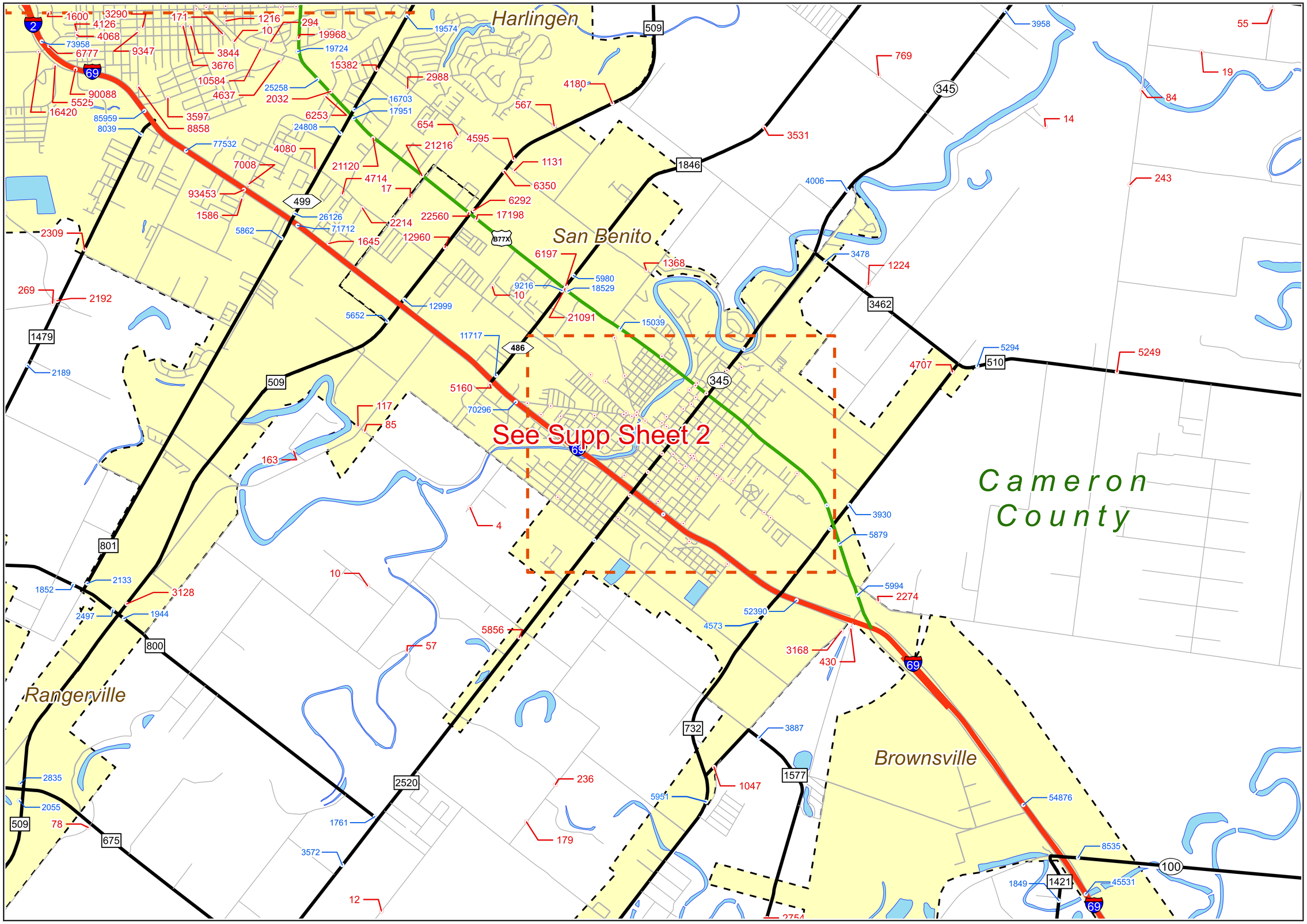

Annual	FM	SH	Lake
Urban	FS	SL	Cities
Towns	IH	SS	County
Roads	PR	UA	District
BF	RE	UP	
BI	RM	US	
BS	RR	Streets	
BU	RS	Dams	

COPYRIGHT 2015 by the Texas Department of Transportation. All rights reserved.

NOTICE: This map has been prepared for internal use within the Texas Department of Transportation. Accuracy is limited to the validity of available data.

N

2014 PHARR URBAN TRAFFIC MAP

PREPARED BY THE
Texas Department of Transportation
Transportation Planning and Programming Division
IN COOPERATION WITH THE
U.S. Department of Transportation

Miles
0 0.5 1

Texas Department of Transportation

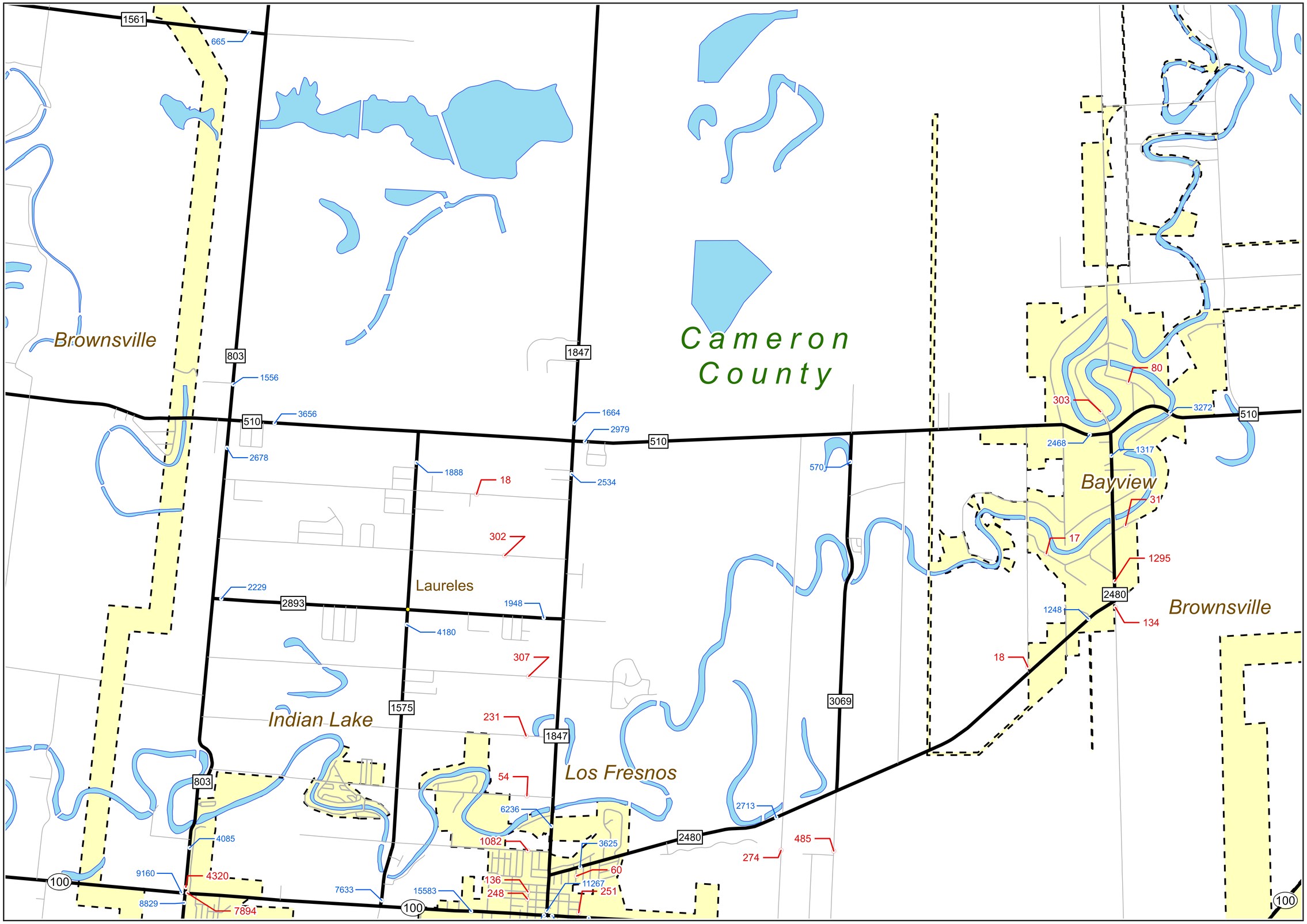

Annual — FM — SH
Urban — FS — SL
Towns — IH — SS
Roads — PR — UA
BF — RE — UP
BI — RM — US
BS — RR — Streets
BU — RS — Dams

Lake
Cities
County
District

COPYRIGHT 2015 by the Texas Department of Transportation.
All rights reserved.

NOTICE: This map has been prepared for internal use within the Texas Department of Transportation. Accuracy is limited to the validity of available data.

N

2014 PHARR URBAN TRAFFIC MAP

PREPARED BY THE
Texas Department of Transportation
Transportation Planning and Programming Division
IN COOPERATION WITH THE
U.S. Department of Transportation

Miles
0 0.5 1

Texas Department of Transportation

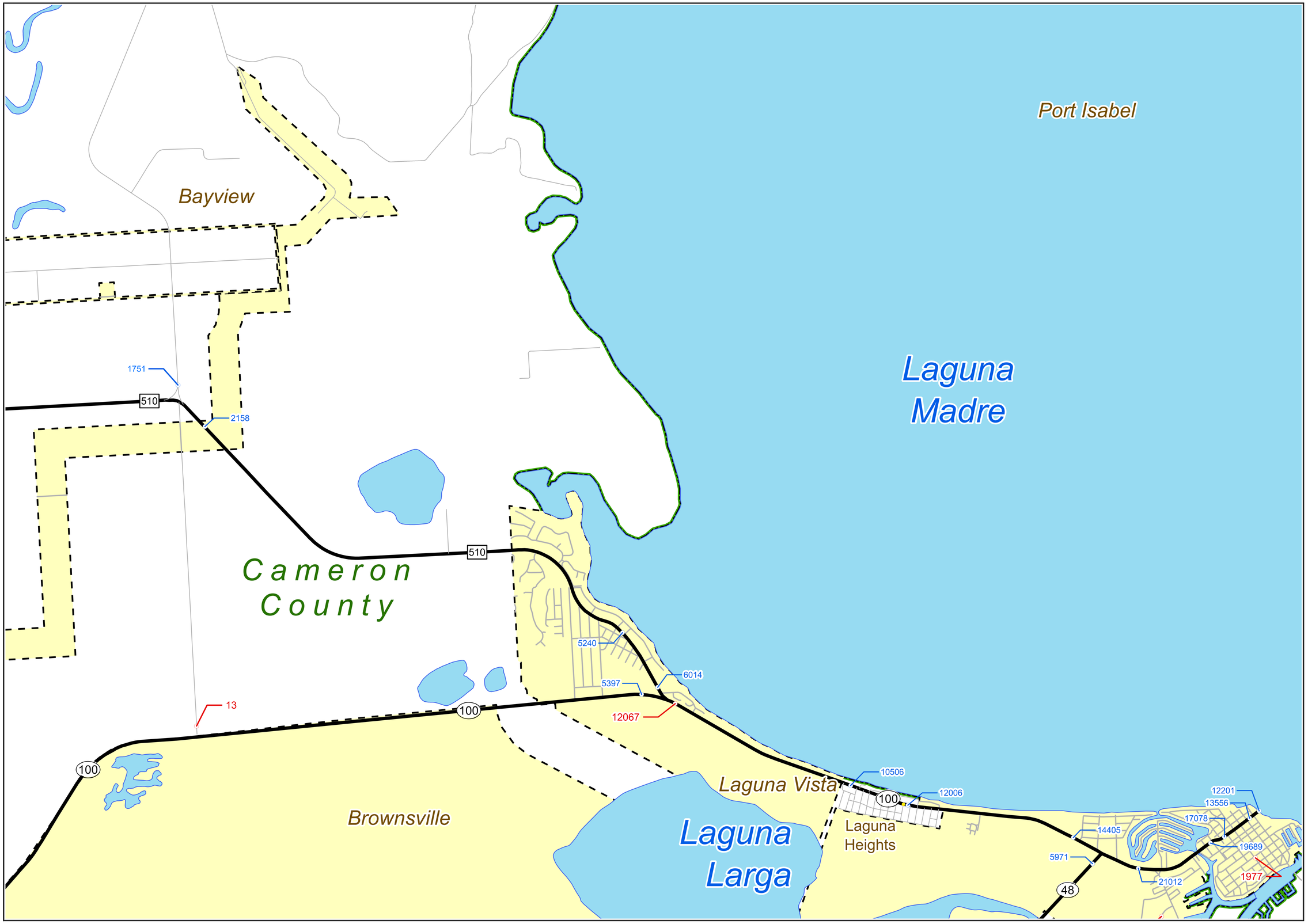

Annual — FM — SH
Urban — FS — SL
Towns — IH — SS
Roads — PR — UA
BF — RE — UP
BI — RM — US
BS — RR — Streets
BU — RS — Dams

Lake
Cities
County
District

COPYRIGHT 2015 by the Texas Department of Transportation.
All rights reserved.

NOTICE: This map has been prepared for internal use within the Texas Department of Transportation. Accuracy is limited to the validity of available data.

N

2014 PHARR URBAN TRAFFIC MAP

PREPARED BY THE
Texas Department of Transportation
Transportation Planning and Programming Division
IN COOPERATION WITH THE
U.S. Department of Transportation

Miles
0 0.5 1

Texas Department of Transportation

SHEET 123 OF 133 URBAN SHEETS

Annual — FM — SH
Urban — FS — SL
Towns — IH — SS
Roads — PR — UA
BF — RE — UP
BI — RM — US
BS — RR — Streets
BU — RS — Dams

Lake
Cities
County
District

COPYRIGHT 2015 by the Texas Department of Transportation.
All rights reserved.

NOTICE: This map has been prepared for internal use within the Texas Department of Transportation. Accuracy is limited to the validity of available data.

N

2014 PHARR URBAN TRAFFIC MAP

PREPARED BY THE
Texas Department of Transportation
Transportation Planning and Programming Division
IN COOPERATION WITH THE
U.S. Department of Transportation

Miles
0 0.5 1

Texas Department of Transportation

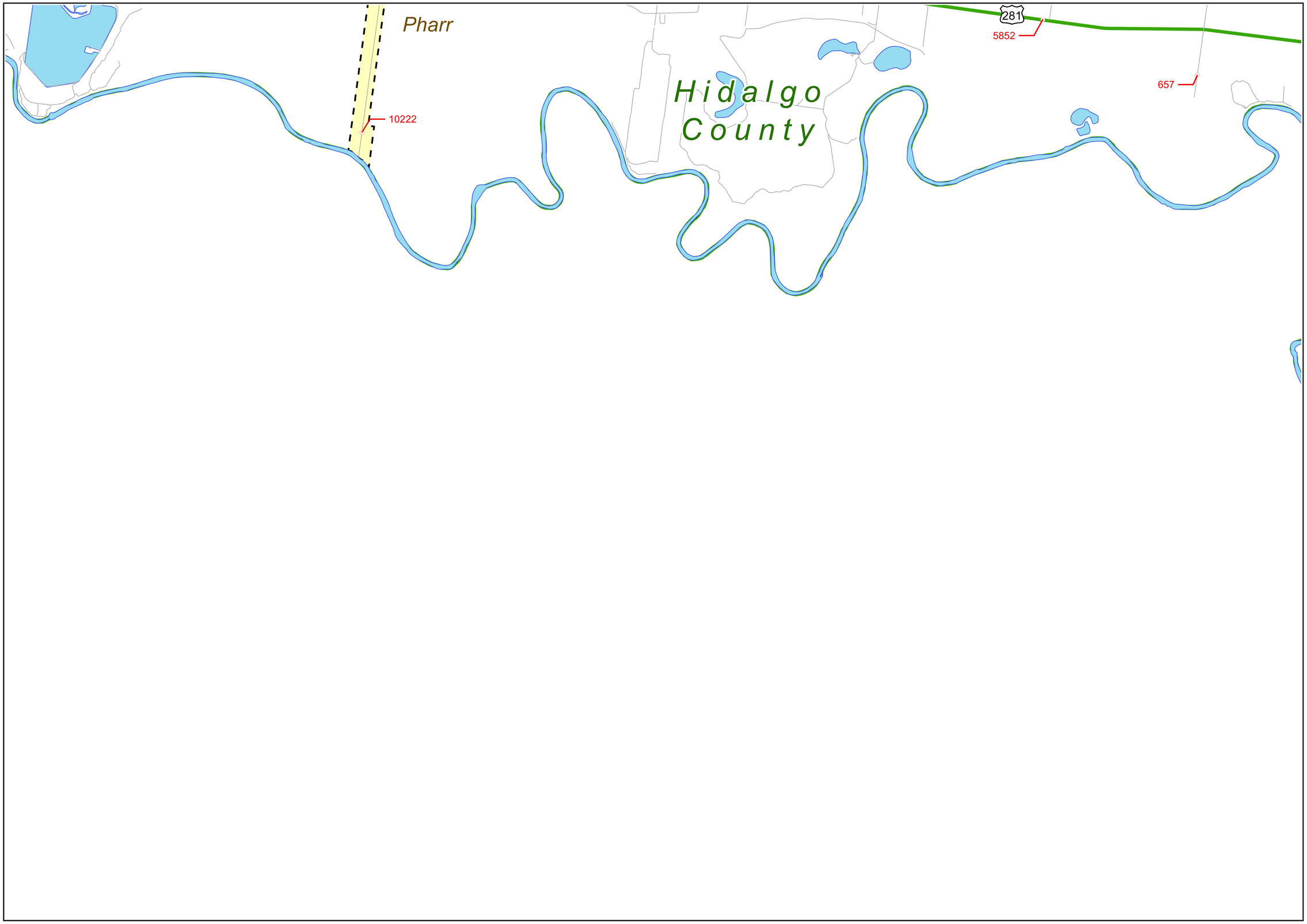

Annual
Urban
Towns
Roads
BF
BI
BS
BU
FM
FS
IH
PR
RE
RM
RR
RS
SH
SL
SS
UA
UP
US
Streets
Dams
Lake
Cities
County
District

COPYRIGHT 2015 by the Texas Department of Transportation.
All rights reserved.

NOTICE: This map has been prepared for internal use within the Texas Department of Transportation. Accuracy is limited to the validity of available data.

N

2014 PHARR URBAN TRAFFIC MAP

PREPARED BY THE
Texas Department of Transportation
Transportation Planning and Programming Division
IN COOPERATION WITH THE
U.S. Department of Transportation

Miles
0 0.5 1

Texas Department of Transportation

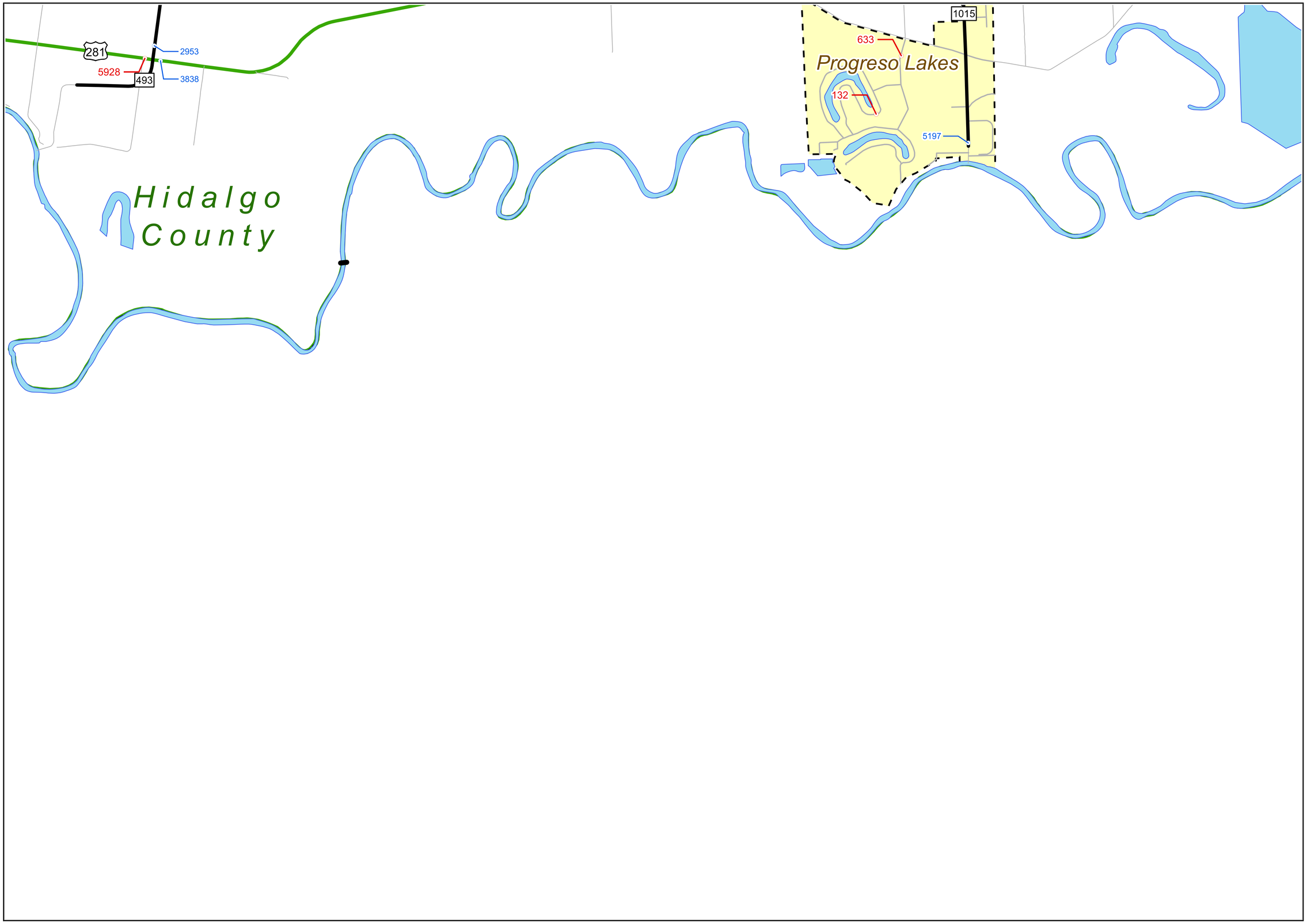

Annual
Urban
Towns
Roads
BF
BI
BS
BU
FM
FS
IH
PR
RE
RM
RR
RS
SH
SL
SS
UA
UP
US
Streets
Dams
Lake
Cities
County
District

COPYRIGHT 2015 by the Texas Department of Transportation.
All rights reserved.

NOTICE: This map has been prepared for internal use within the Texas Department of Transportation. Accuracy is limited to the validity of available data.

N

2014 PHARR URBAN TRAFFIC MAP

PREPARED BY THE

Texas Department of Transportation

Transportation Planning and Programming Division

IN COOPERATION WITH THE

U.S. Department of Transportation

Miles

0 0.5 1

Texas Department of Transportation

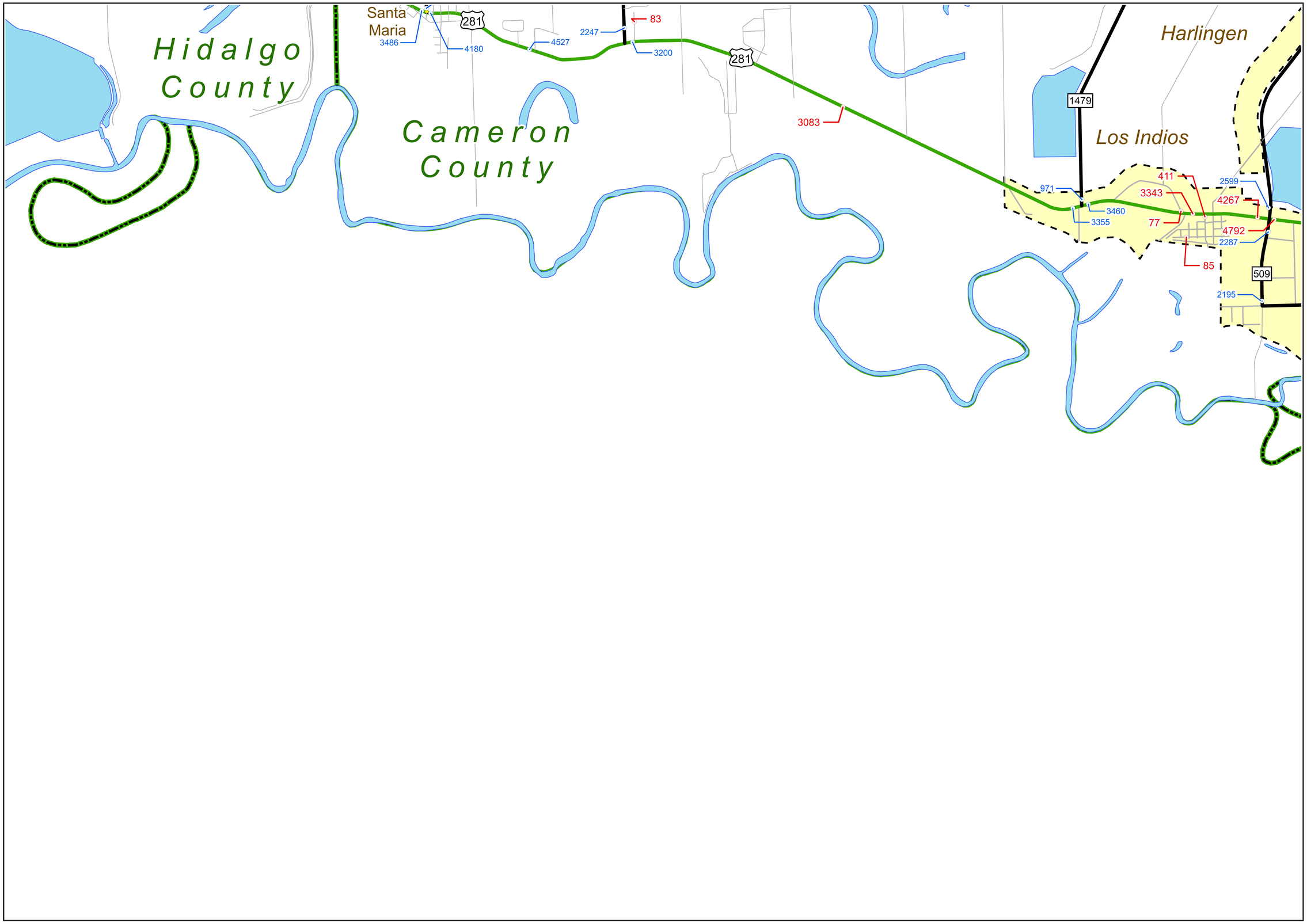

Annual — FM — SH
Urban — FS — SL
Towns — IH — SS
Roads — PR — UA
BF — RE — UP
BI — RM — US
BS — RR — Streets
BU — RS — Dams

Lake
Cities
County
District

COPYRIGHT 2015 by the Texas Department of Transportation.
All rights reserved.

NOTICE: This map has been prepared for internal use within the Texas Department of Transportation. Accuracy is limited to the validity of available data.

N

2014 PHARR URBAN TRAFFIC MAP

PREPARED BY THE
Texas Department of Transportation
Transportation Planning and Programming Division
IN COOPERATION WITH THE
U.S. Department of Transportation

Miles
0 0.5 1

Texas Department of Transportation

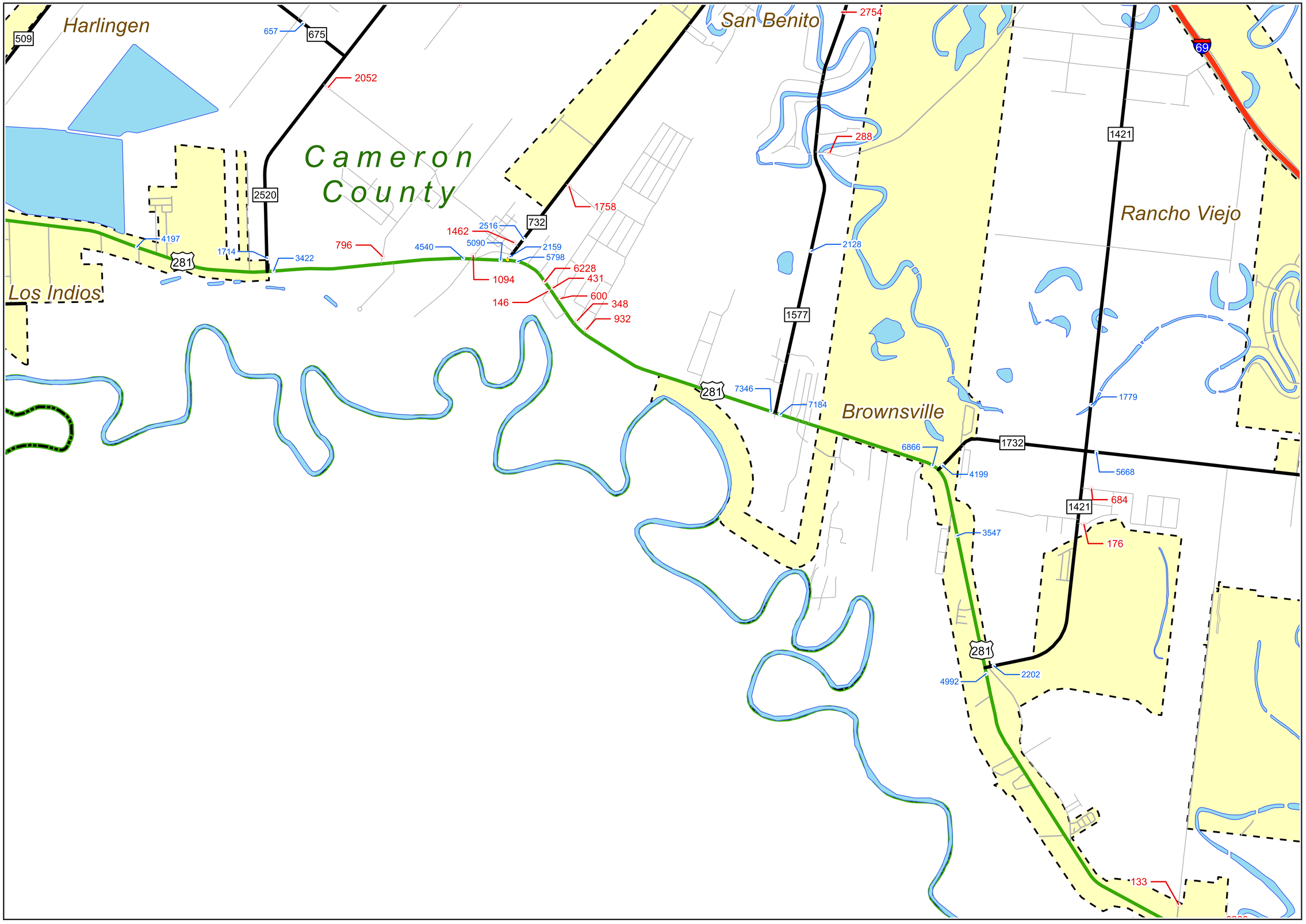

Annual — FM — SH
Urban — FS — SL
Towns — IH — SS
Roads — PR — UA
BF — RE — UP
BI — RM — US
BS — RR — Streets
BU — RS — Dams

Lake
Cities
County
District

COPYRIGHT 2015 by the Texas Department of Transportation.
All rights reserved.

NOTICE: This map has been prepared for internal use within the Texas Department of Transportation. Accuracy is limited to the validity of available data.

N

2014 PHARR URBAN TRAFFIC MAP

PREPARED BY THE
Texas Department of Transportation
Transportation Planning and Programming Division
IN COOPERATION WITH THE
U.S. Department of Transportation

Miles
0 0.5 1

Texas Department of Transportation

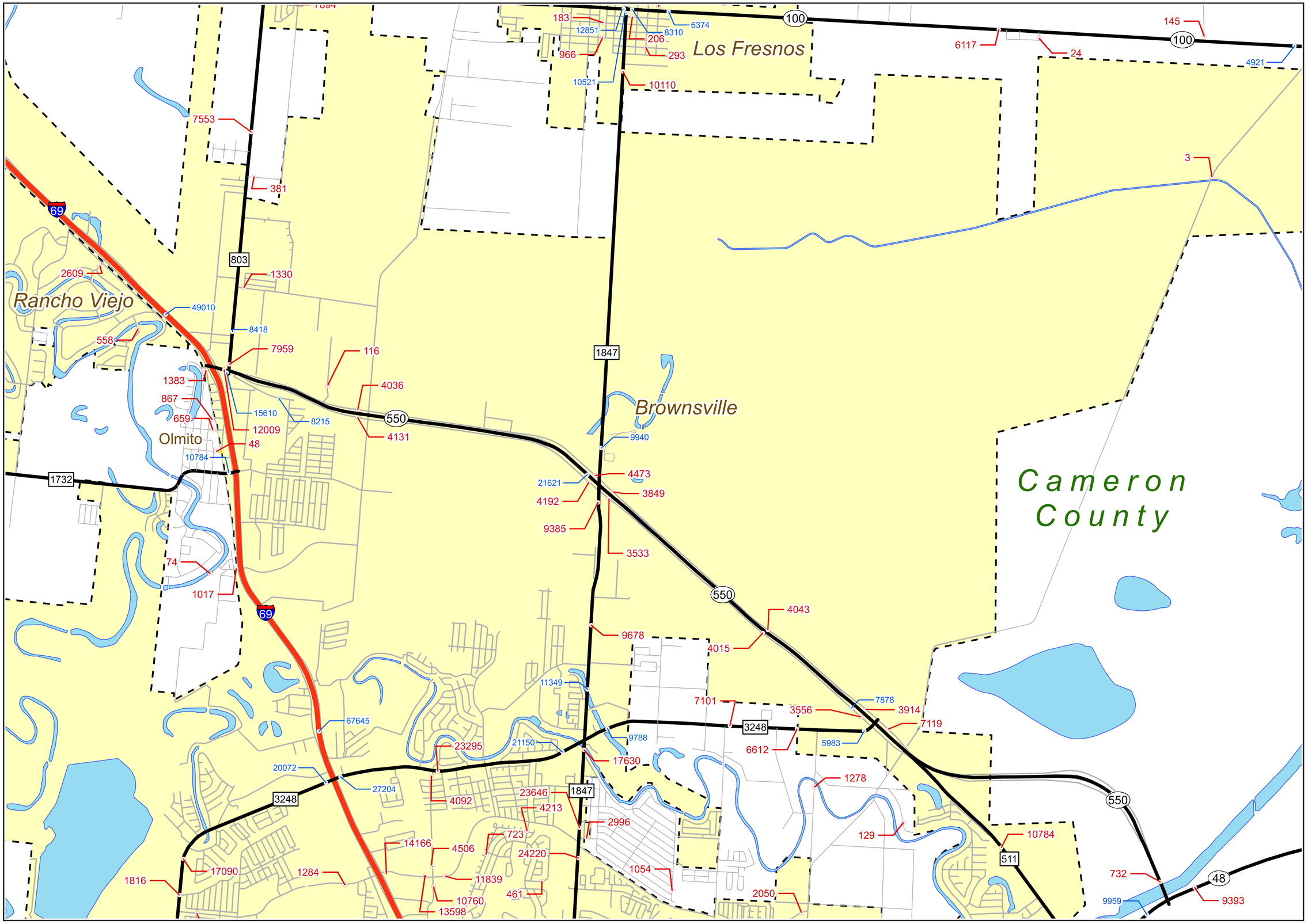

Annual — FM — SH
Urban — FS — SL
Towns — IH — SS
Roads — PR — UA
BF — RE — UP
BI — RM — US
BS — RR — Streets
BU — RS — Dams

Lake
Cities
County
District

COPYRIGHT 2015 by the Texas Department of Transportation.
All rights reserved.

NOTICE: This map has been prepared for internal use within the Texas Department of Transportation. Accuracy is limited to the validity of available data.

N

2014 PHARR URBAN TRAFFIC MAP

PREPARED BY THE
Texas Department of Transportation
Transportation Planning and Programming Division
IN COOPERATION WITH THE
U.S. Department of Transportation

Miles
0 0.5 1

Texas Department of Transportation

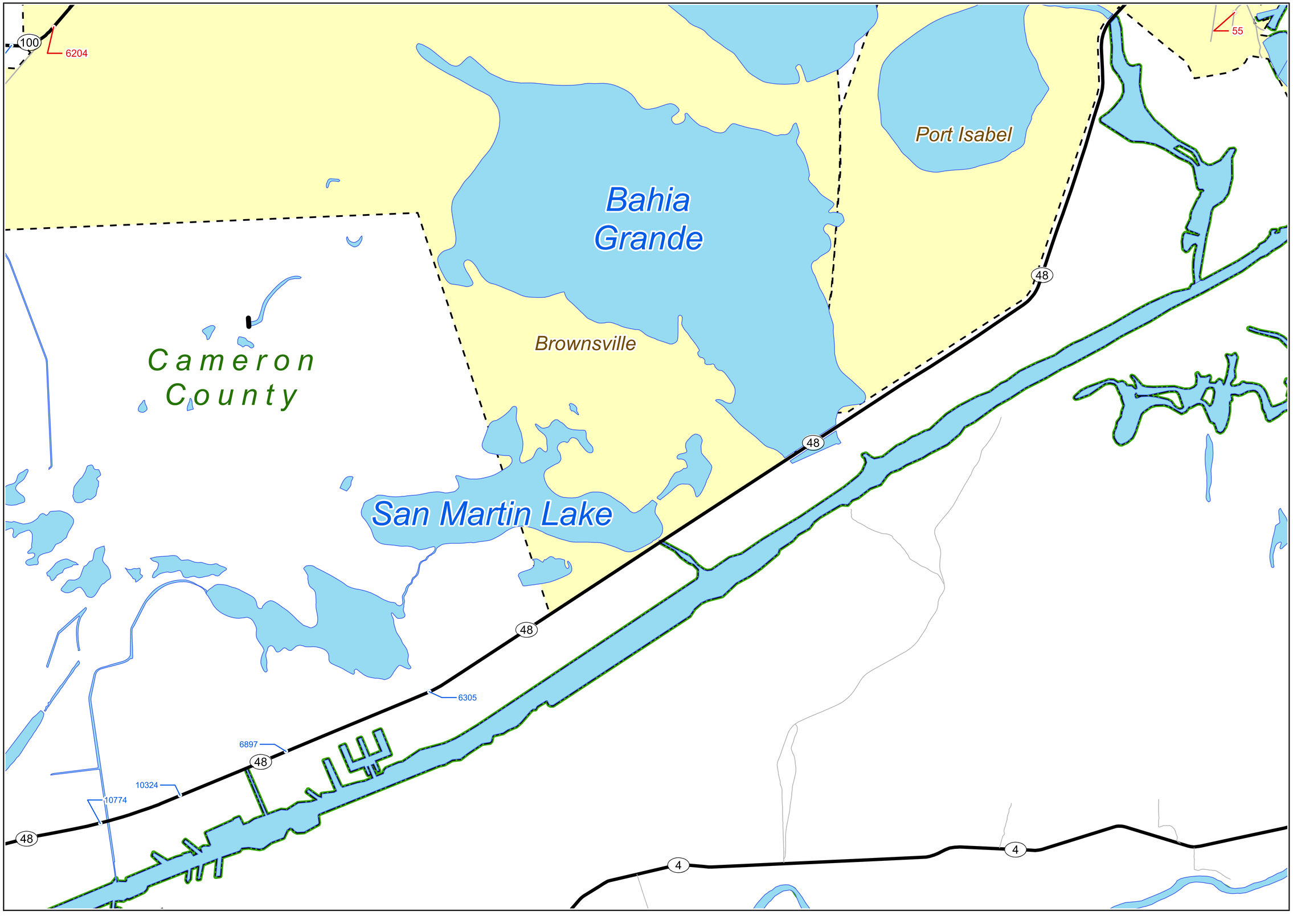

Annual — FM — SH
Urban — FS — SL
Towns — IH — SS
Roads — PR — UA
BF — RE — UP
BI — RM — US
BS — RR — Streets
BU — RS — Dams

Lake
Cities
County
District

COPYRIGHT 2015 by the Texas Department of Transportation.
All rights reserved.

NOTICE: This map has been prepared for internal use within the Texas Department of Transportation. Accuracy is limited to the validity of available data.

N

2014 PHARR URBAN TRAFFIC MAP

PREPARED BY THE
Texas Department of Transportation
Transportation Planning and Programming Division
IN COOPERATION WITH THE
U.S. Department of Transportation

Miles
0 0.5 1

Texas Department of Transportation

SHEET 130 OF 133 URBAN SHEETS

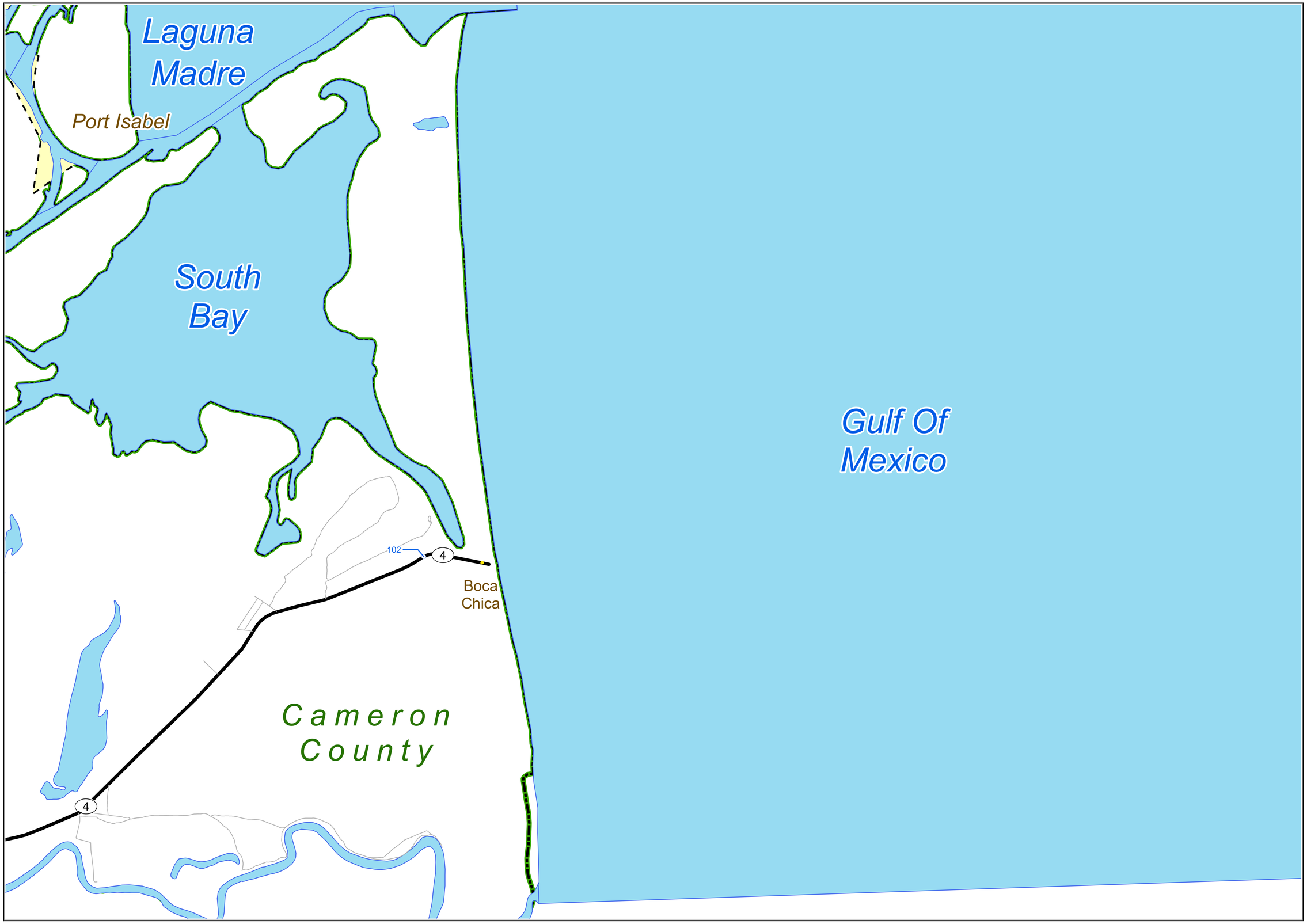

Annual — FM — SH
Urban — FS — SL
Towns — IH — SS
Roads — PR — UA
BF — RE — UP
BI — RM — US
BS — RR — Streets
BU — RS — Dams

Lake
Cities
County
District

COPYRIGHT 2015 by the Texas Department of Transportation.
All rights reserved.

NOTICE: This map has been prepared for internal use within the Texas Department of Transportation. Accuracy is limited to the validity of available data.

N

2014 PHARR URBAN TRAFFIC MAP

PREPARED BY THE
Texas Department of Transportation
Transportation Planning and Programming Division
IN COOPERATION WITH THE
U.S. Department of Transportation

Miles
0 0.5 1

Texas Department of Transportation

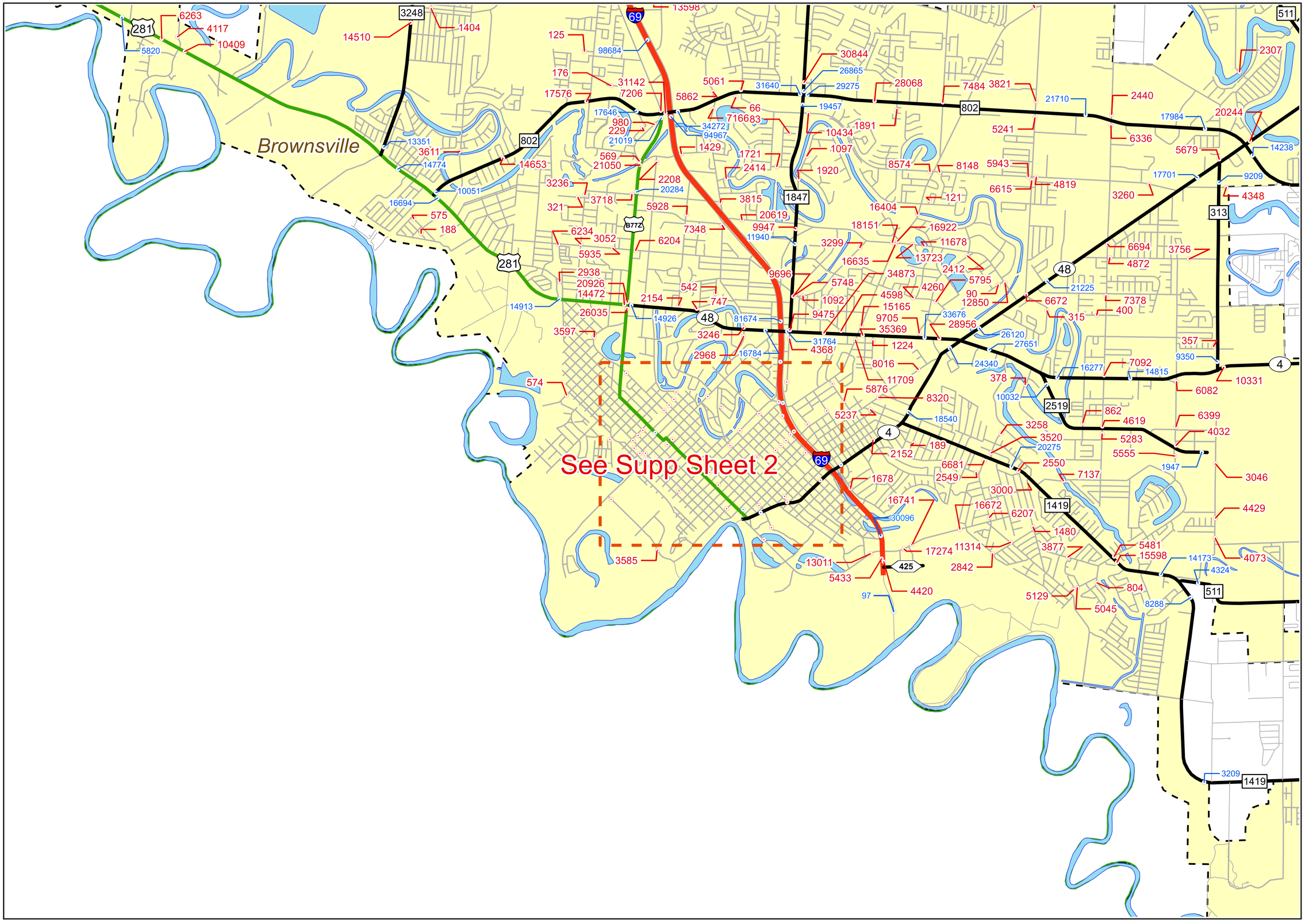

Annual	FM	SH	Lake
Urban	FS	SL	Cities
Towns	IH	SS	County
Roads	PR	UA	District
BF	RE	UP	
BI	RM	US	
BS	RR	Streets	
BU	RS	Dams	

COPYRIGHT 2015 by the Texas Department of Transportation.
All rights reserved.

NOTICE: This map has been prepared for internal use within the Texas Department of Transportation. Accuracy is limited to the validity of available data.

N

2014 PHARR URBAN TRAFFIC MAP

PREPARED BY THE

Texas Department of Transportation
Transportation Planning and Programming Division

IN COOPERATION WITH THE

U.S. Department of Transportation

Miles
0 0.5 1

Texas Department of Transportation

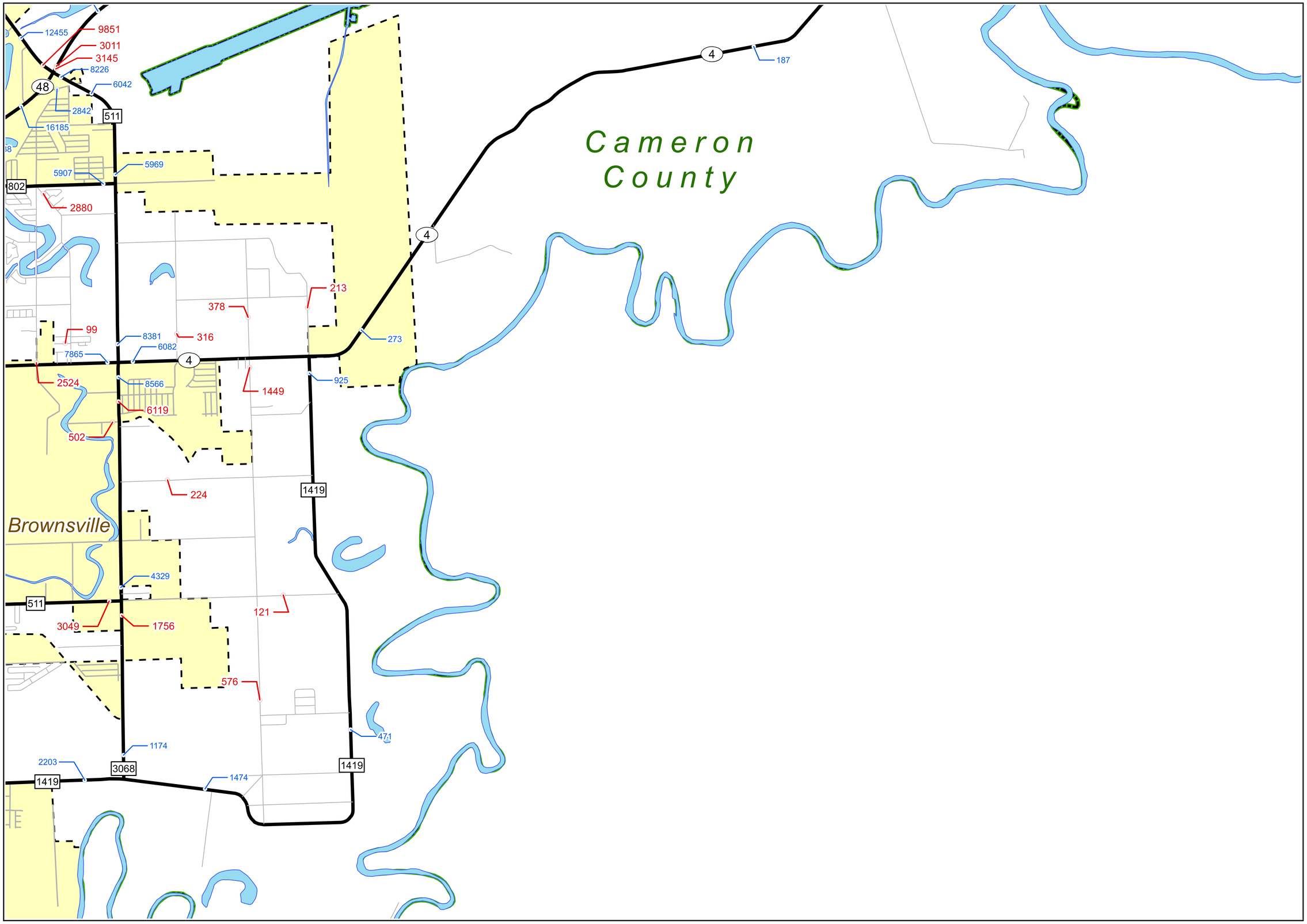

Annual — FM — SH
Urban — FS — SL
Towns — IH — SS
Roads — PR — UA
BF — RE — UP
BI — RM — US
BS — RR — Streets
BU — RS — Dams

Lake
Cities
County
District

COPYRIGHT 2015 by the Texas Department of Transportation.
All rights reserved.

NOTICE: This map has been prepared for internal use within the Texas Department of Transportation. Accuracy is limited to the validity of available data.

N

2014 PHARR URBAN TRAFFIC MAP

PREPARED BY THE
Texas Department of Transportation
Transportation Planning and Programming Division
IN COOPERATION WITH THE
U.S. Department of Transportation

Miles
0 0.5 1

Texas Department of Transportation

SHEET 133 OF 133 URBAN SHEETS