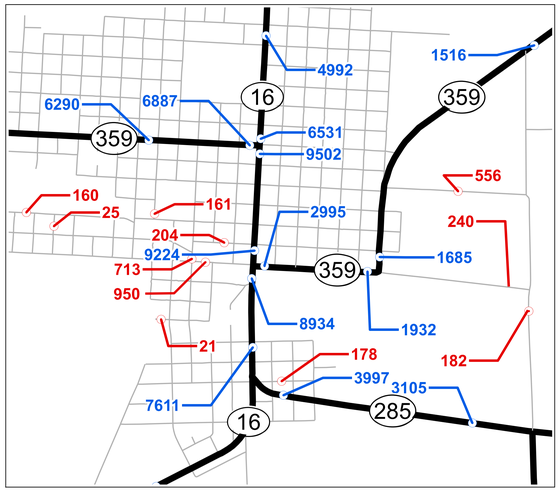

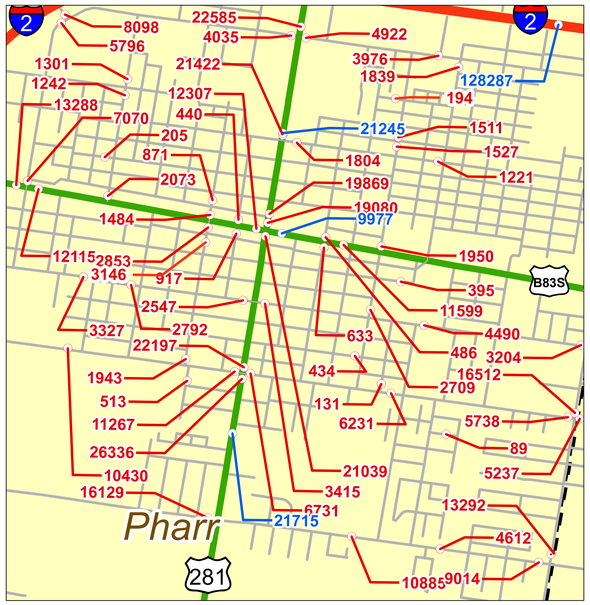

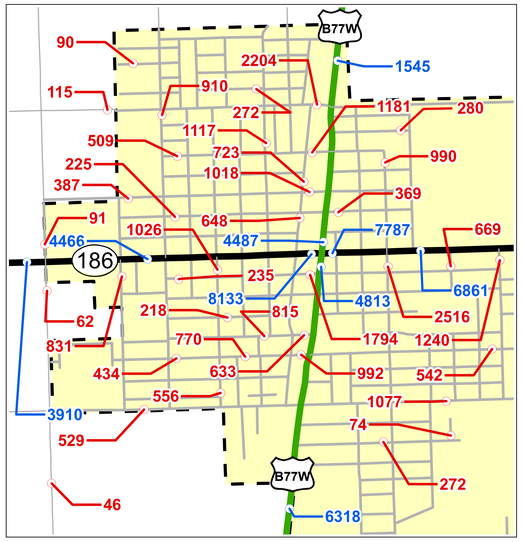

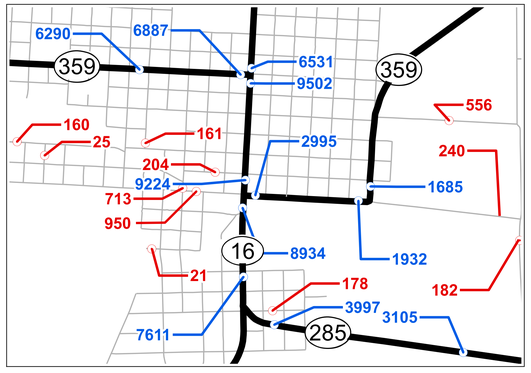

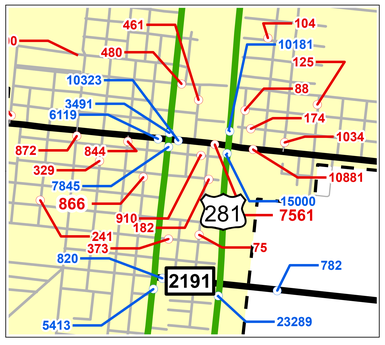

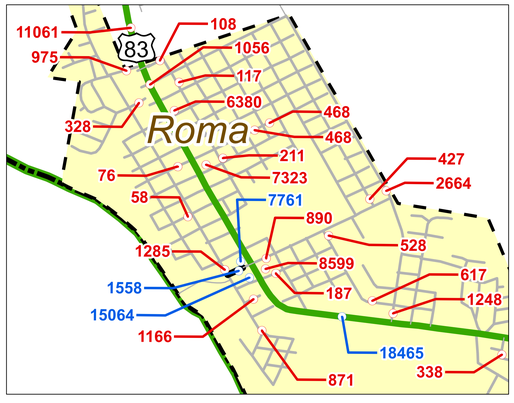

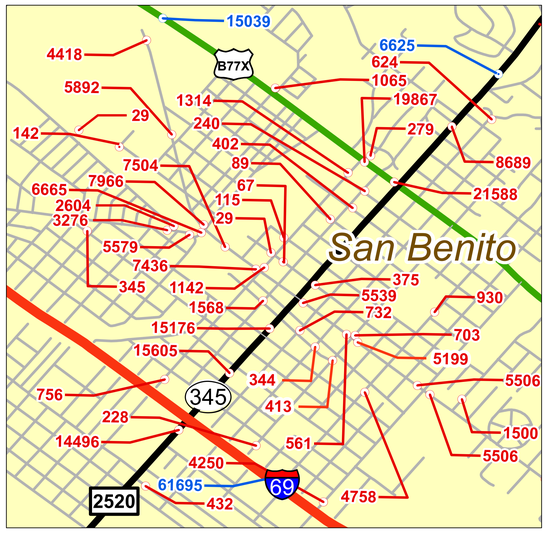

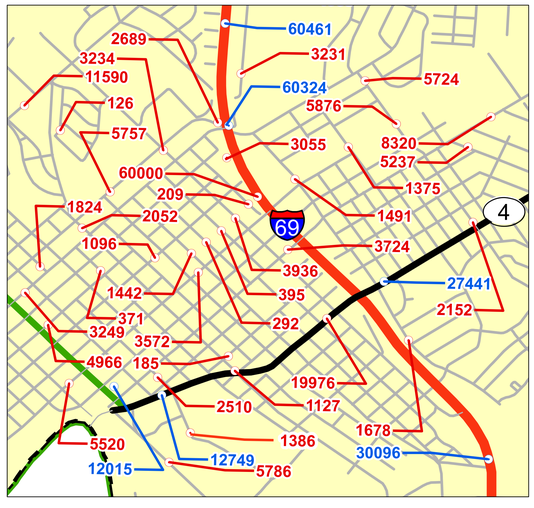

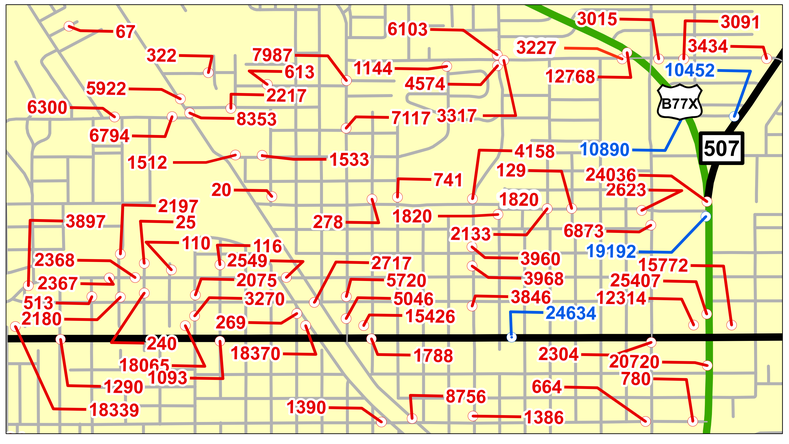

Annual	FM	RS	Streets
Urban	FS	SH	Cities
Roads	IH	SL	County
BF	PR	SS	District
BI	RE	UA	
BS	RM	UP	
BU	RR	US	

COPYRIGHT 2015 by the Texas Department of Transportation.
All rights reserved.

NOTICE: This map has been prepared for internal use by the Texas Department of Transportation. Accuracy is limited to the validity of available data.

2014 PHARR DISTRICT TRAFFIC MAP

PREPARED BY THE
Texas Department of Transportation
Transportation Planning and Programming Division
IN COOPERATION WITH THE
U.S. Department of Transportation

N

Miles
0 0.5 1

Texas Department of Transportation

SUPPLEMENTARY SHEET 1 OF 2

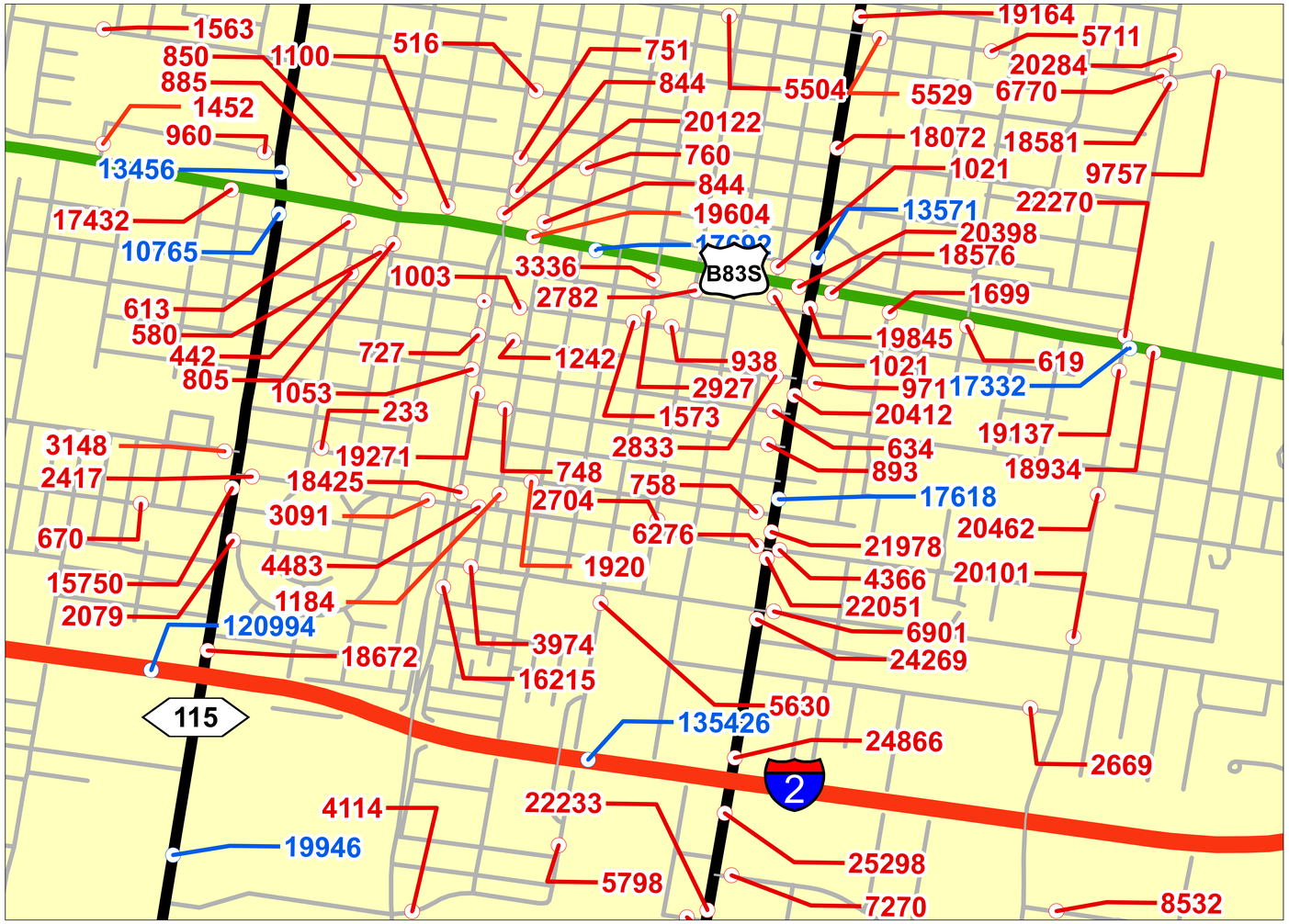

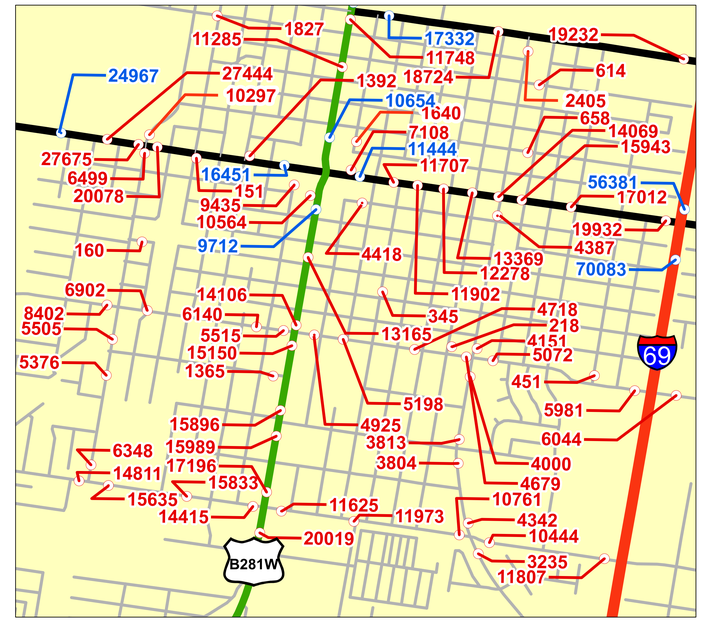

Annual — FM — RS — Streets
Urban — FS — SH — Cities
Roads — IH — SL — County
BF — PR — SS — District
BI — RE — UA
BS — RM — UP
BU — RR — US

COPYRIGHT 2015 by the Texas Department of Transportation. All rights reserved.

NOTICE: This map has been prepared for internal use by the Texas Department of Transportation. Accuracy is limited to the validity of available data.

2014 PHARR DISTRICT TRAFFIC MAP

PREPARED BY THE
Texas Department of Transportation
Transportation Planning and Programming Division
IN COOPERATION WITH THE
U.S. Department of Transportation

N

Miles
0 0.5 1

Texas Department of Transportation

SUPPLEMENTARY SHEET 2 OF 2