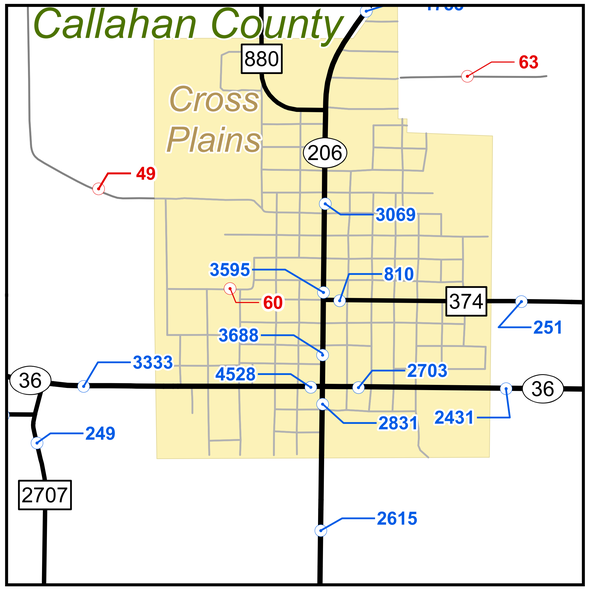

Cross Plains (See Base Sheet 148)

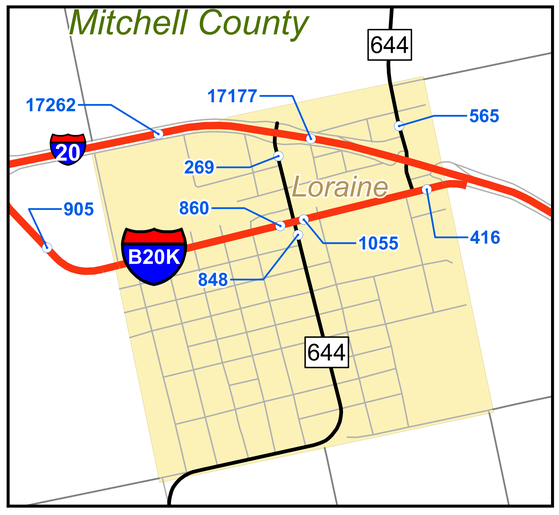

Loraine (See Base Sheets 98, 112

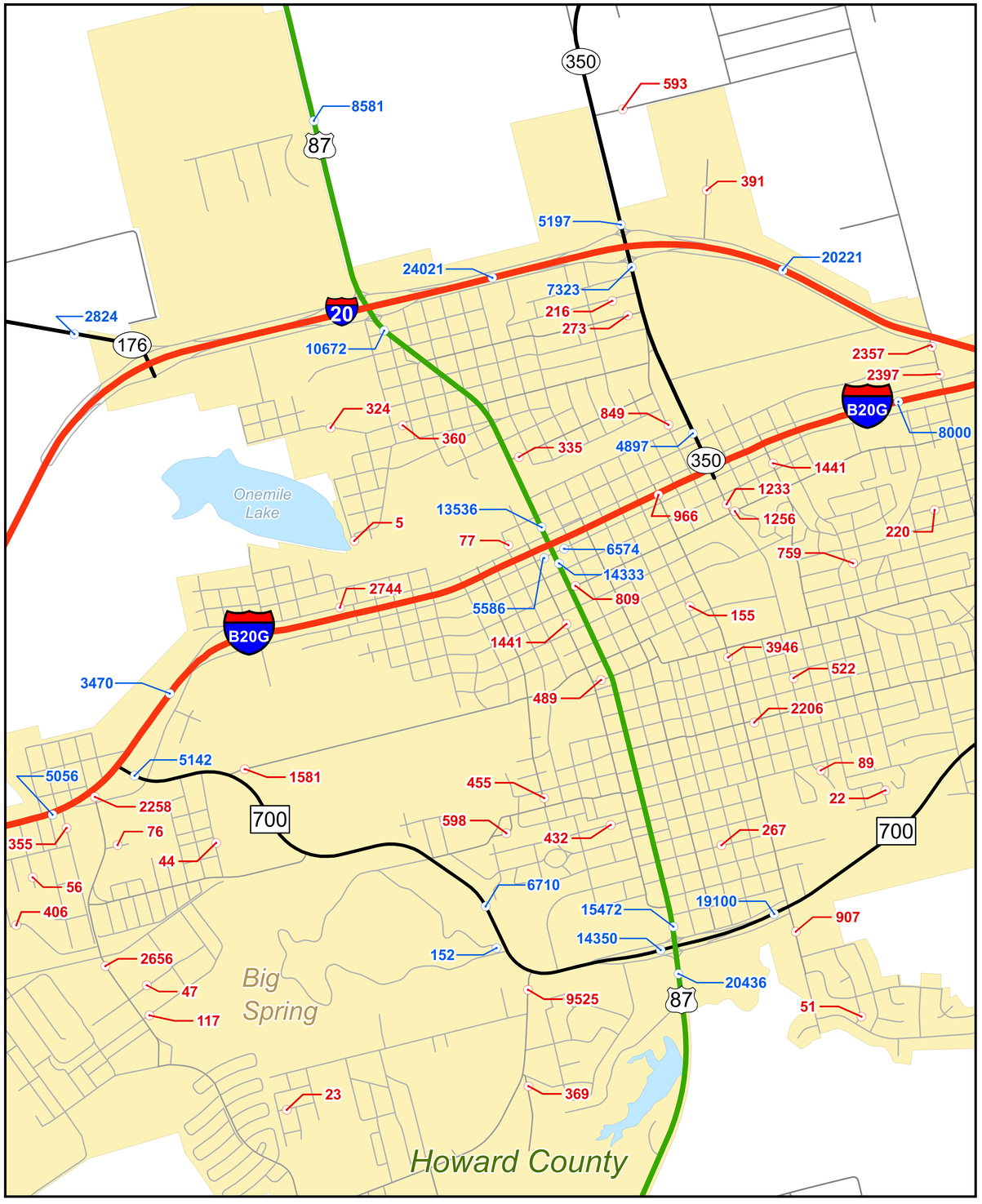

Big Spring (See Base Sheet 122)

Urban	US	Local
Annual	State	City
Town	Arterials & Collectors	County
IH	County	District

N

2015 ABILENE URBAN TRAFFIC MAP

PREPARED BY THE
Texas Department of Transportation
Transportation Planning and Programming Division
Traffic Analysis System Support Branch
IN COOPERATION WITH THE
United States Department of Transportation Federal Highway Administration

COPYRIGHT 2016 by the Texas Department of Transportation.
All rights reserved.

NOTICE: This map has been prepared for internal use within the Texas Department of Transportation. Accuracy is limited to the validity of available data.

Toll road traffic counts are shown for context purposes only and may not represent On System traffic.

Publication Date: November 2016

Texas Department of Transportation

SUPPLEMENTAL SHEET 1

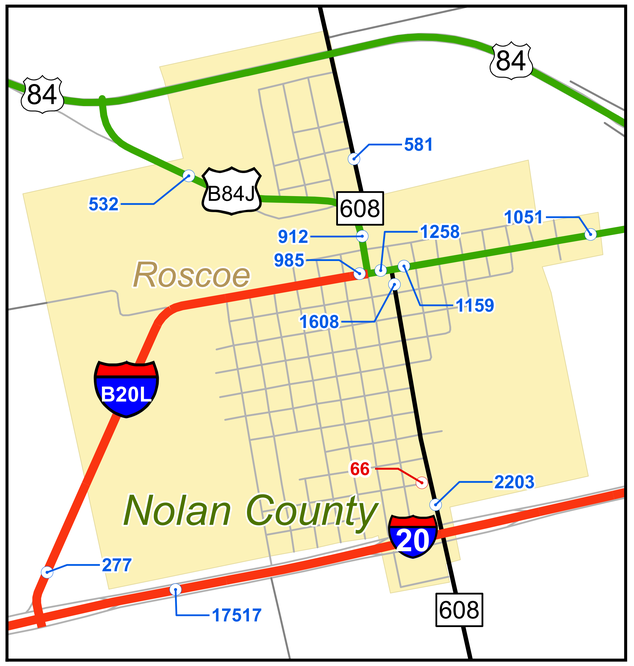

Roscoe (See Base Sheet 99)

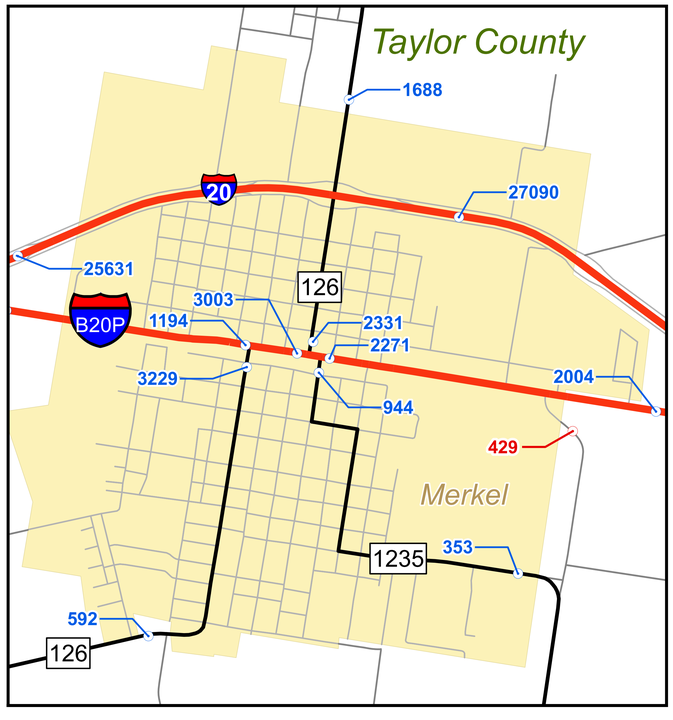

Merkel (See Base Sheet 102)

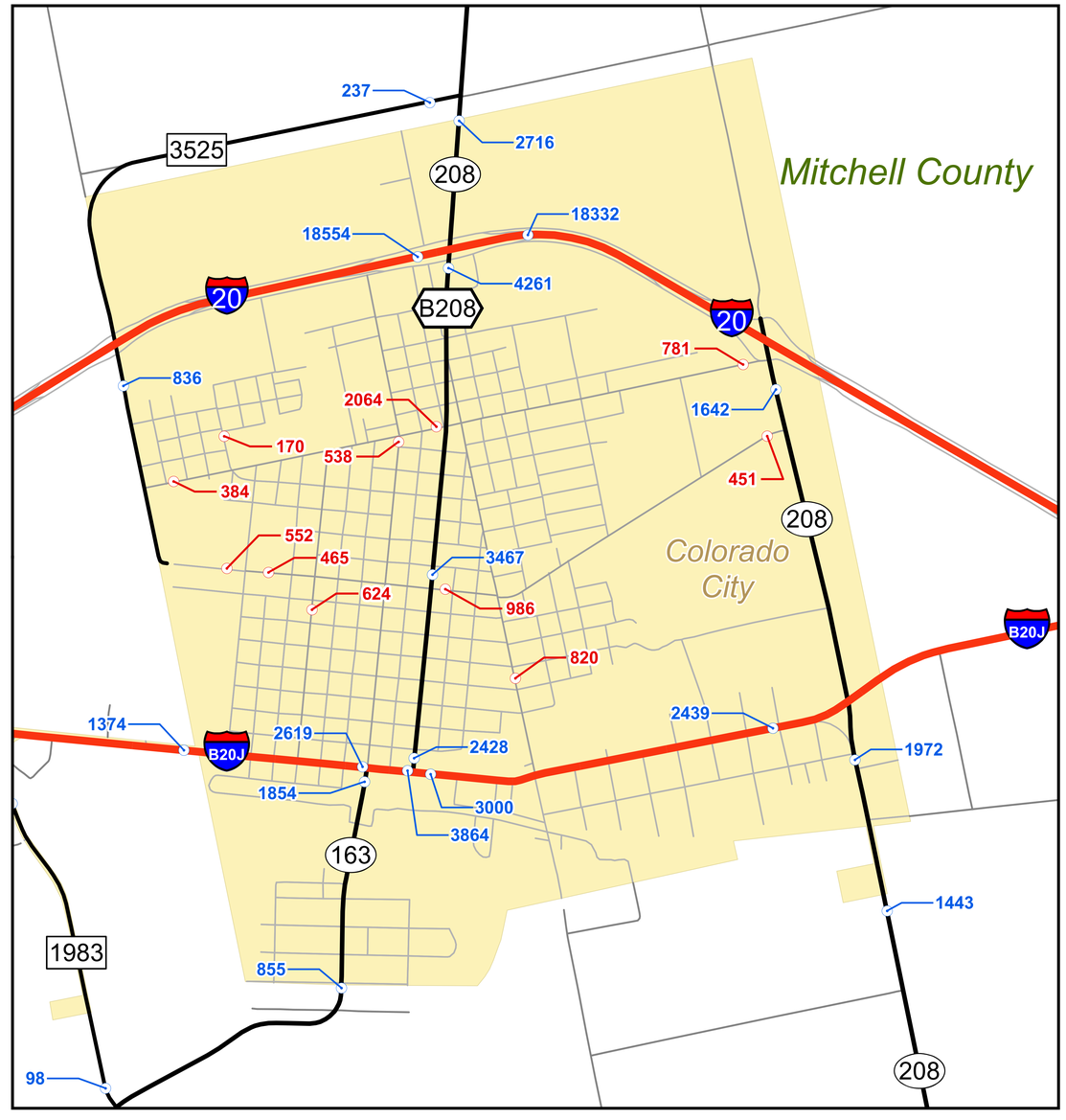

Colorado City (See Base Sheets 97, 111)

Urban | US | Local
Annual | State | City
Town | Arterials & Collectors | County
IH | County | District

N

2015 ABILENE URBAN TRAFFIC MAP

PREPARED BY THE
Texas Department of Transportation
Transportation Planning and Programming Division
Traffic Analysis System Support Branch
IN COOPERATION WITH THE
United States Department of Transportation Federal Highway Administration

COPYRIGHT 2016 by the Texas Department of Transportation.
All rights reserved.

NOTICE: This map has been prepared for internal use within the Texas Department of Transportation. Accuracy is limited to the validity of available data.

Toll road traffic counts are shown for context purposes only and may not represent On System traffic.

Publication Date: November 2016

Texas Department of Transportation

SUPPLEMENTAL SHEET 2

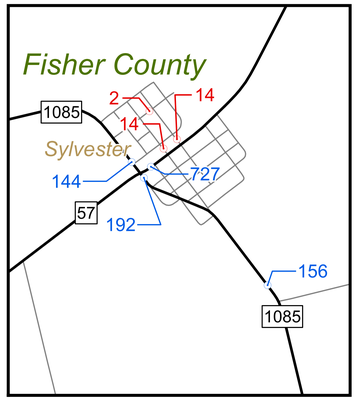

Sylvester (See Base Sheet 72)

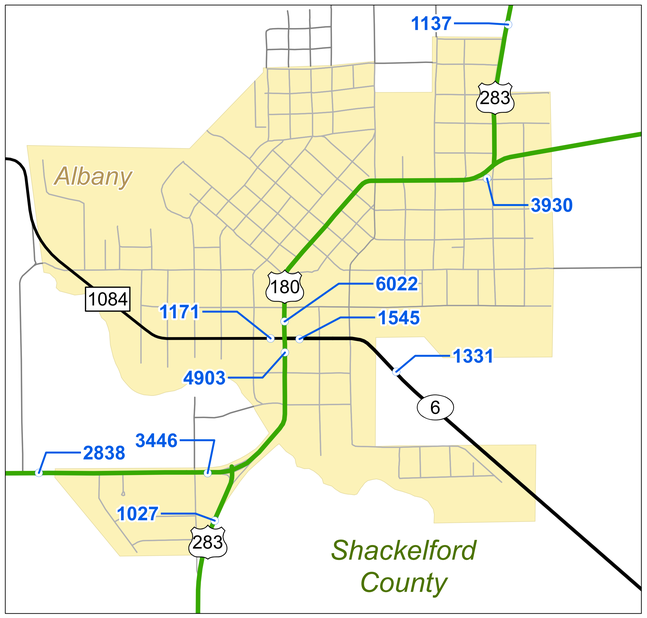

Albany (See Base Sheet 77)

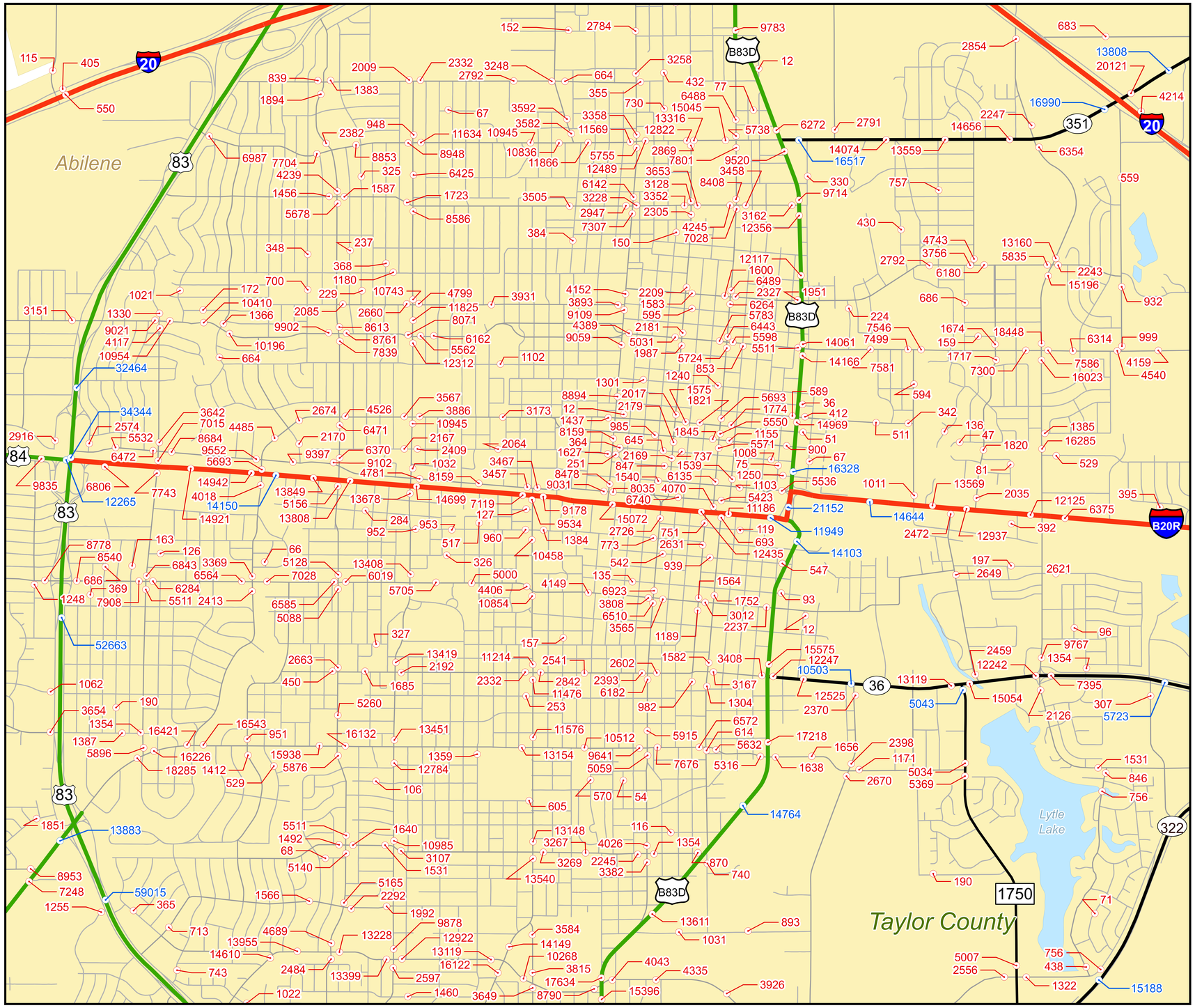

Abilene (See Base Sheet 103)

Urban		US		Local	
Annual		State		City	
Town		Arterials & Collectors		County	
IH		County		District	

N

2015 ABILENE URBAN TRAFFIC MAP

PREPARED BY THE
Texas Department of Transportation
Transportation Planning and Programming Division
Traffic Analysis System Support Branch
IN COOPERATION WITH THE
United States Department of Transportation Federal Highway Administration

COPYRIGHT 2016 by the Texas Department of Transportation.
All rights reserved.

NOTICE: This map has been prepared for internal use within the Texas Department of Transportation. Accuracy is limited to the validity of available data.

Toll road traffic counts are shown for context purposes only and may not represent On System traffic.

Publication Date: November 2016

Texas Department of Transportation

SUPPLEMENTAL SHEET 3

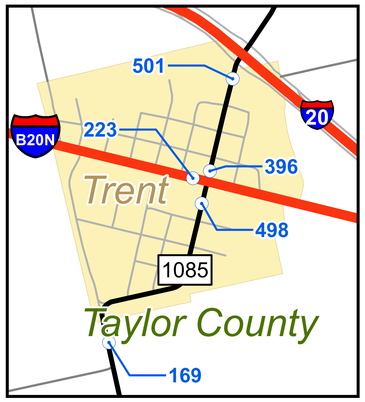

Trent (See Base Sheet 101)

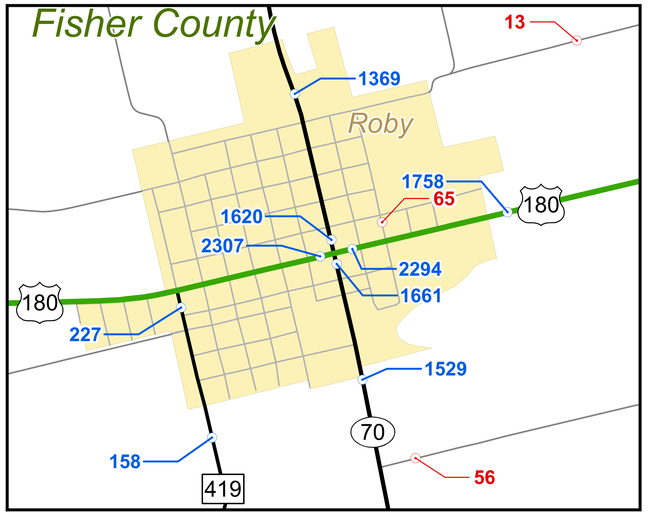

Roby (See Base Sheets 58, 72)

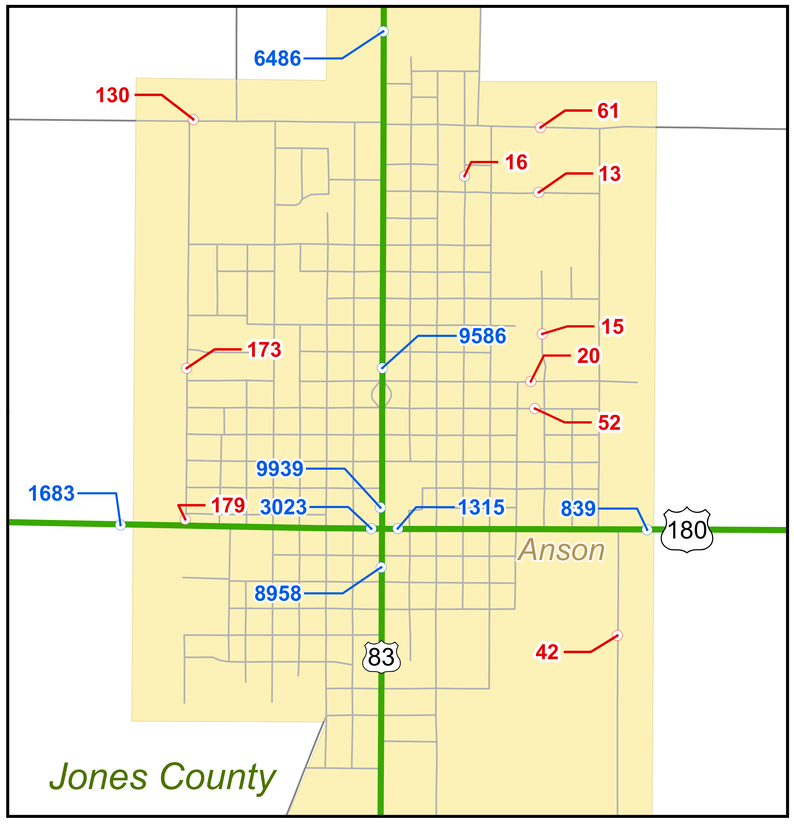

Anson (See Base Sheets 60, 74)

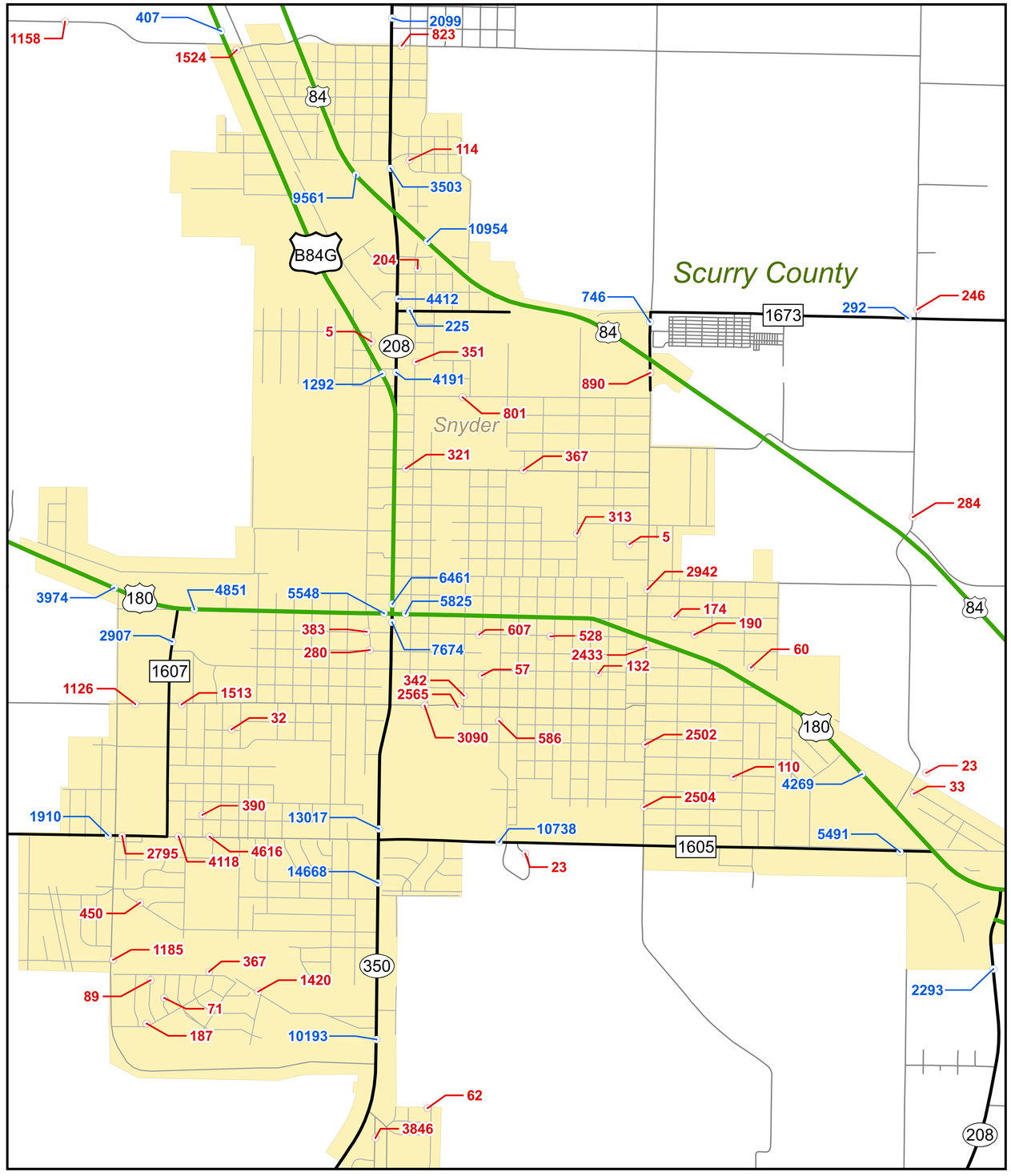

Snyder (See Base Sheets 55, 69)

Urban
Annual
Town
IH
US
State
Arterials & Collectors
County
Local
City
County
District

N

2015 ABILENE URBAN TRAFFIC MAP

PREPARED BY THE
Texas Department of Transportation
Transportation Planning and Programming Division
Traffic Analysis System Support Branch
IN COOPERATION WITH THE
United States Department of Transportation Federal Highway Administration

COPYRIGHT 2016 by the Texas Department of Transportation.
All rights reserved.

NOTICE: This map has been prepared for internal use within the Texas Department of Transportation. Accuracy is limited to the validity of available data.

Toll road traffic counts are shown for context purposes only and may not represent On System traffic.

Publication Date: November 2016

Texas Department of Transportation

SUPPLEMENTAL SHEET 4

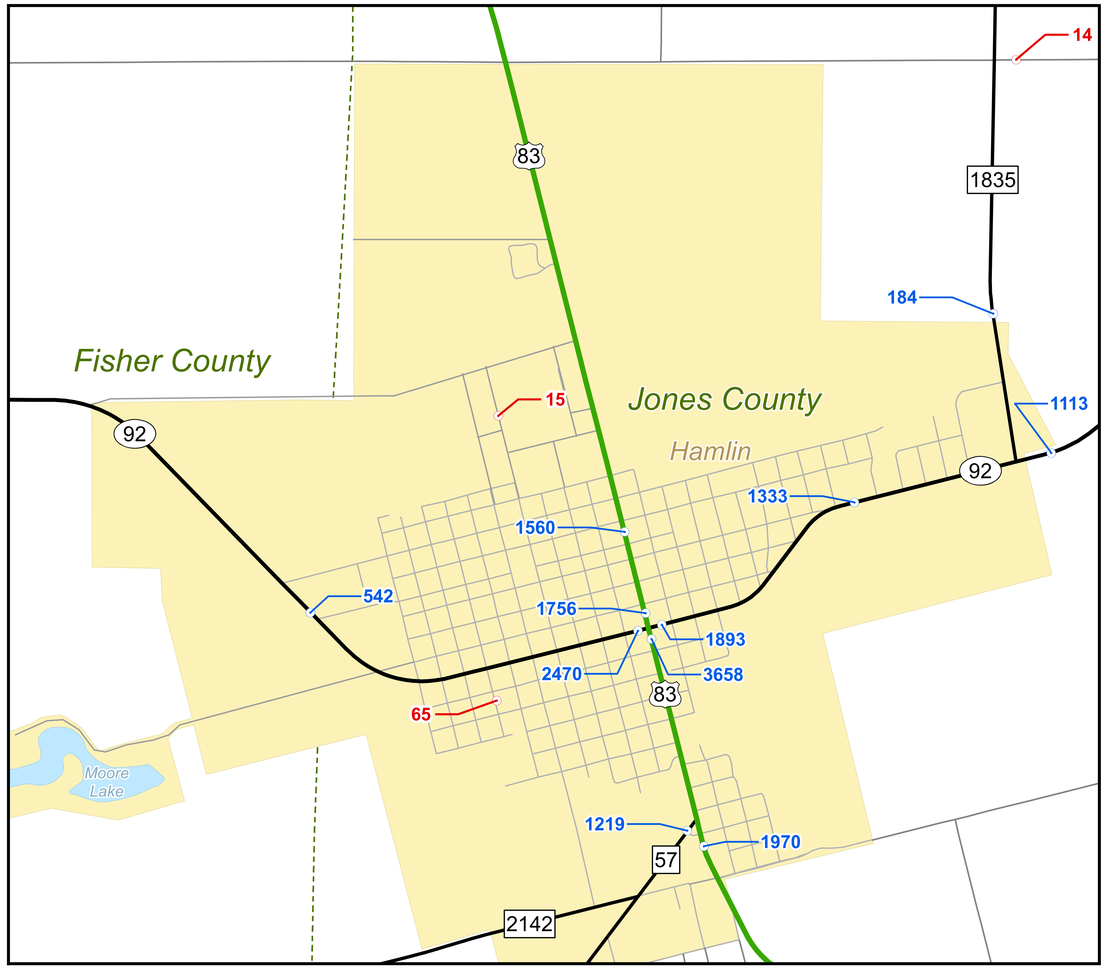

Hamlin (See Base Sheet 45)

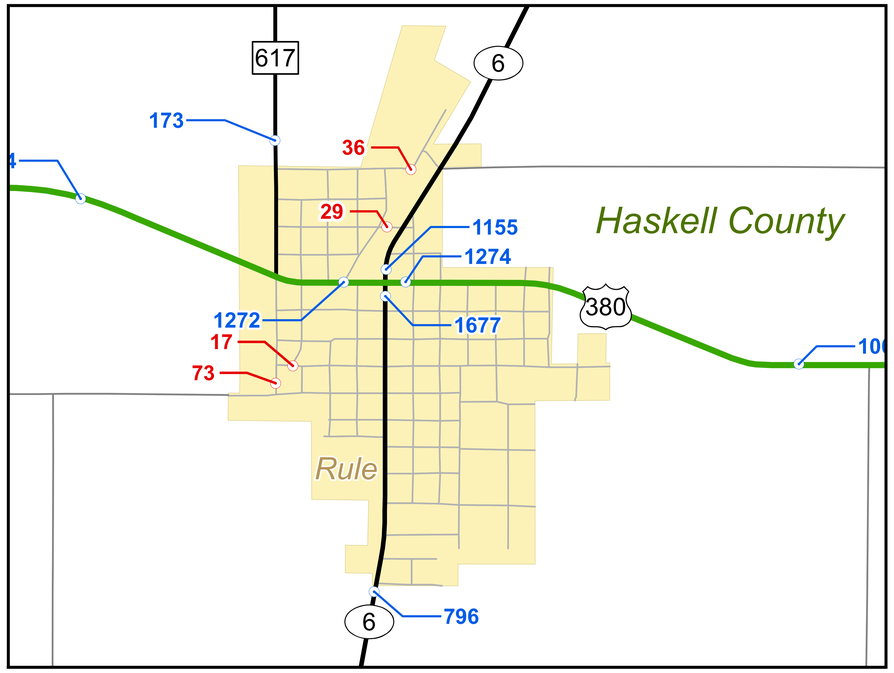

Rule (See Base Sheets 16, 25)

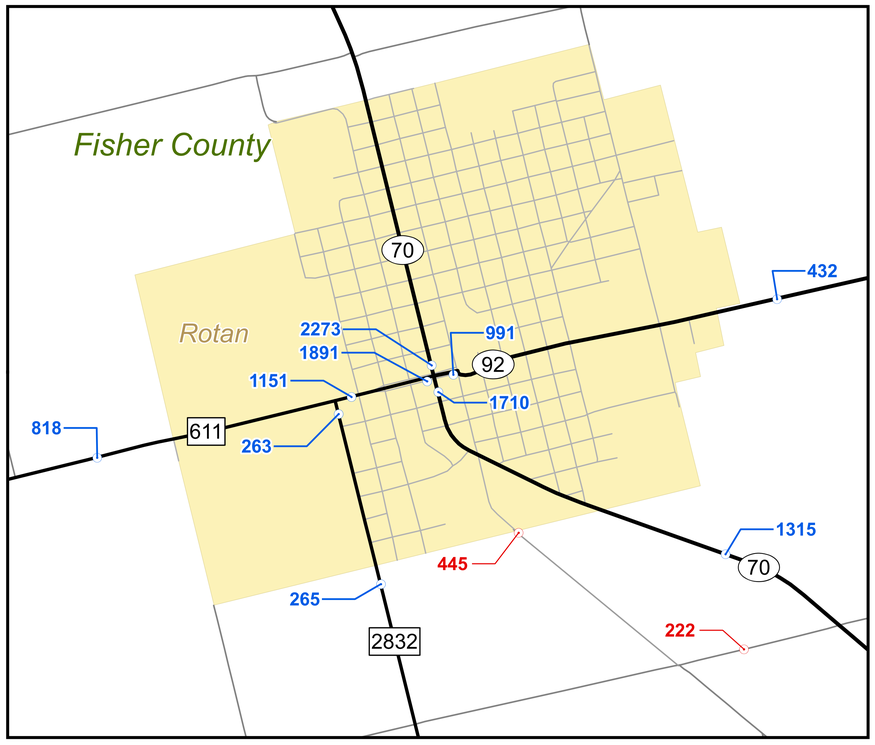

Rotan (See Base Sheets 43, 57)

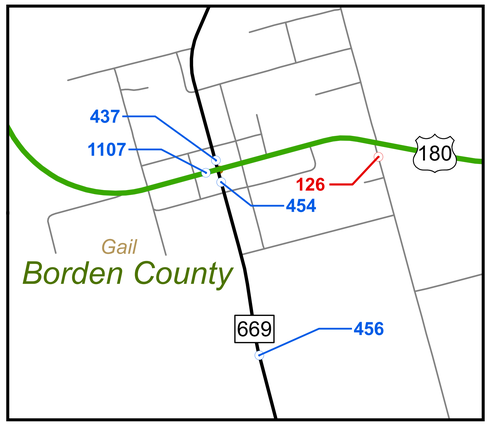

Gail (See Base Sheets 52)

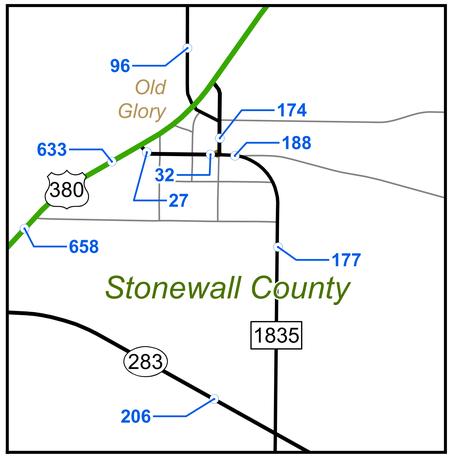

Old Glory (See Base Sheet 24)

Urban | Annual | Town | IH | US | State | Arterials & Collectors | County | Local | City | County | District

N

2015 ABILENE URBAN TRAFFIC MAP

PREPARED BY THE
Texas Department of Transportation
Transportation Planning and Programming Division
Traffic Analysis System Support Branch
IN COOPERATION WITH THE
United States Department of Transportation Federal Highway Administration

COPYRIGHT 2016 by the Texas Department of Transportation.
All rights reserved.

NOTICE: This map has been prepared for internal use within the Texas Department of Transportation. Accuracy is limited to the validity of available data.

Toll road traffic counts are shown for context purposes only and may not represent On System traffic.

Publication Date: November 2016

Texas Department of Transportation

SUPPLEMENTAL SHEET 5

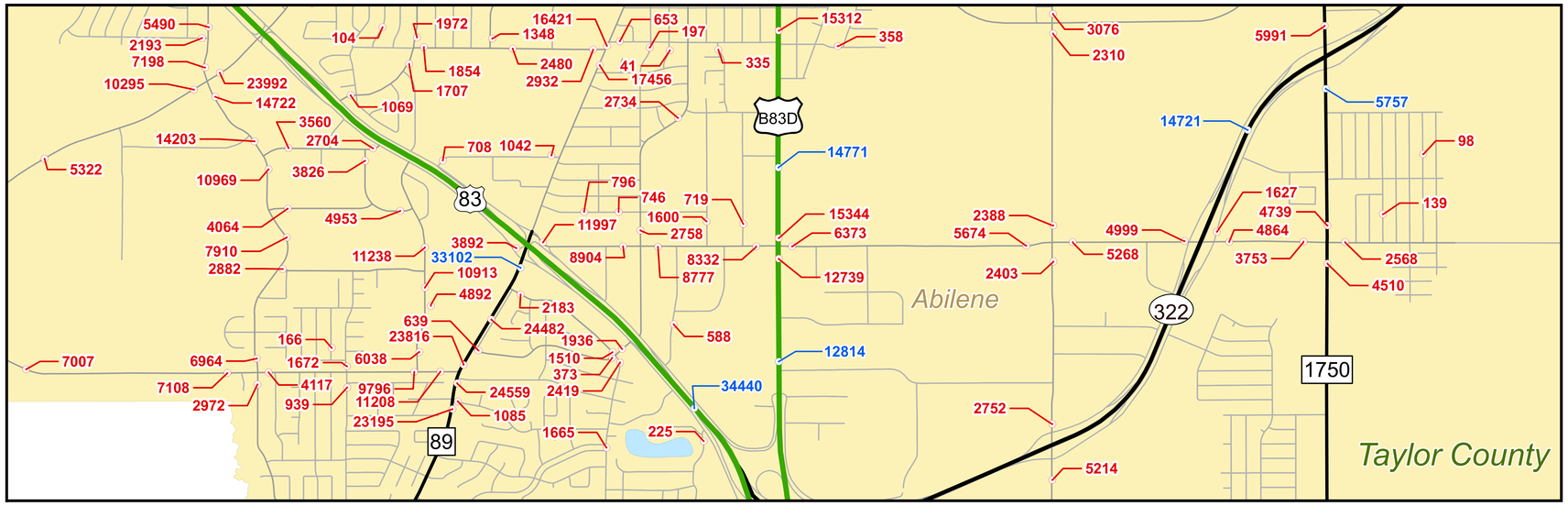

Abilene (See Base Sheet 117)

Urban
Annual
Town
IH
US
State
Arterials & Collectors
County
Local
City
County
District

N

2015 ABILENE URBAN TRAFFIC MAP

PREPARED BY THE
Texas Department of Transportation
Transportation Planning and Programming Division
Traffic Analysis System Support Branch
IN COOPERATION WITH THE
United States Department of Transportation Federal Highway Administration

COPYRIGHT 2016 by the Texas Department of Transportation.
All rights reserved.

NOTICE: This map has been prepared for internal use within the Texas Department of Transportation. Accuracy is limited to the validity of available data.

Toll road traffic counts are shown for context purposes only and may not represent On System traffic.

Publication Date: November 2016

Texas Department of Transportation

SUPPLEMENTAL SHEET 6