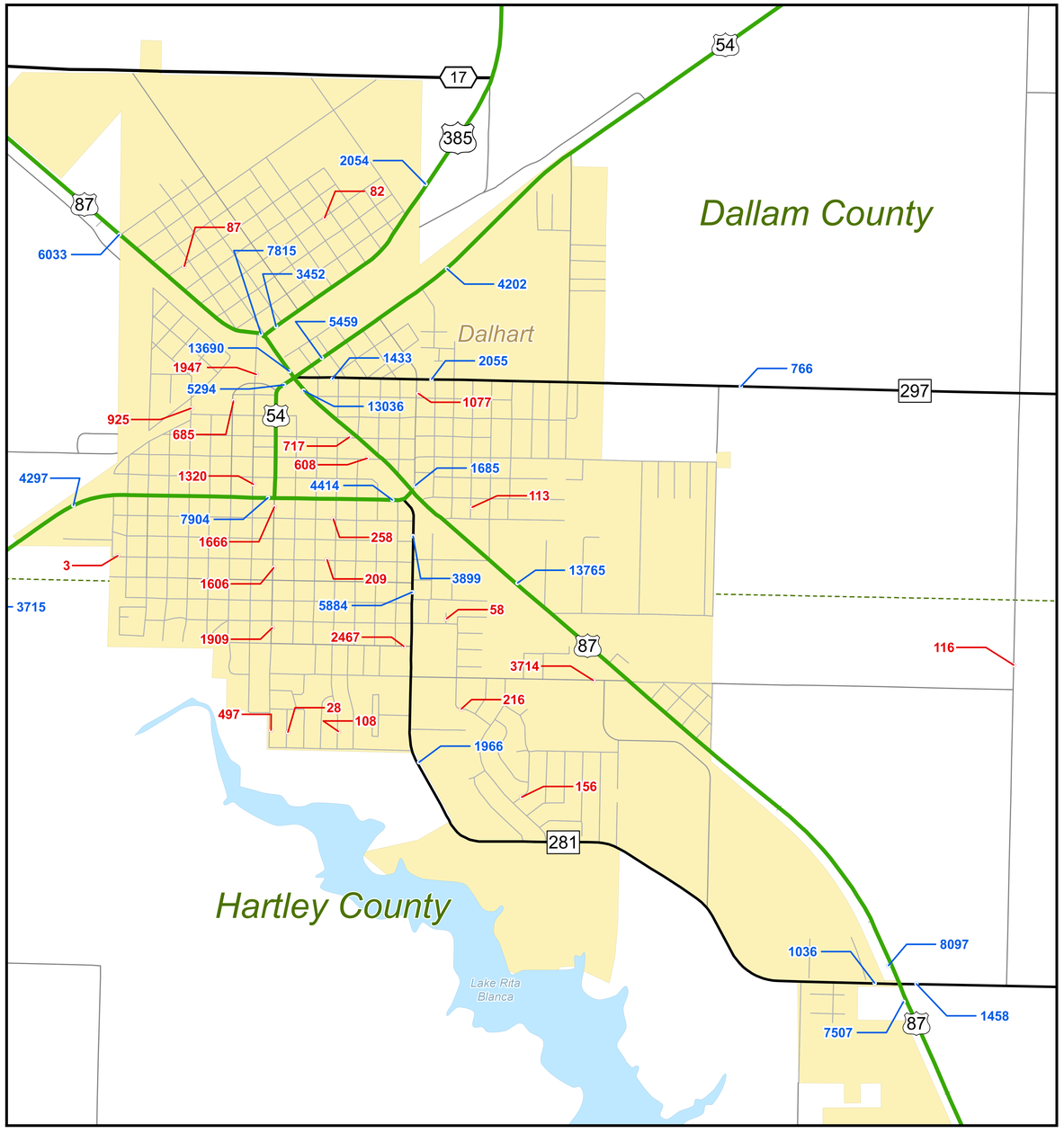

Dalhart (See Base Sheet 72)

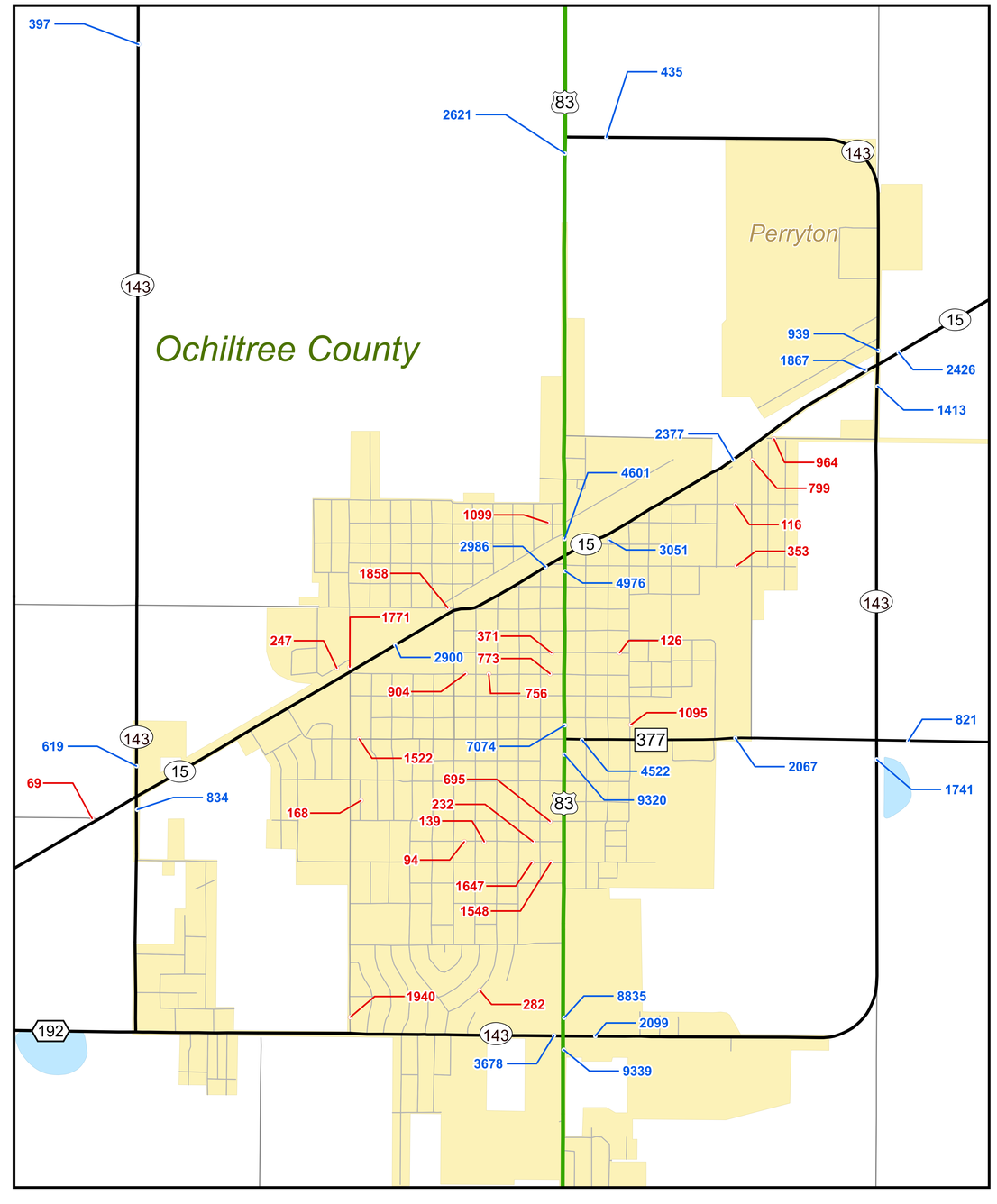

Perryton (See Base Sheet 30)

Urban
Annual
Town
IH
US
State
Arterials & Collectors
County
Local
City
County
District

N

2015 AMARILLO URBAN TRAFFIC MAP

PREPARED BY THE
Texas Department of Transportation
Transportation Planning and Programming Division
Traffic Analysis System Support Branch
IN COOPERATION WITH THE
United States Department of Transportation Federal Highway Administration

COPYRIGHT 2016 by the Texas Department of Transportation.
All rights reserved.

NOTICE: This map has been prepared for internal use within the Texas Department of Transportation. Accuracy is limited to the validity of available data.

Toll road traffic counts are shown for context purposes only and may not represent On System traffic.

Publication Date: November 2016

Texas Department of Transportation

SUPPLEMENTAL SHEET 1

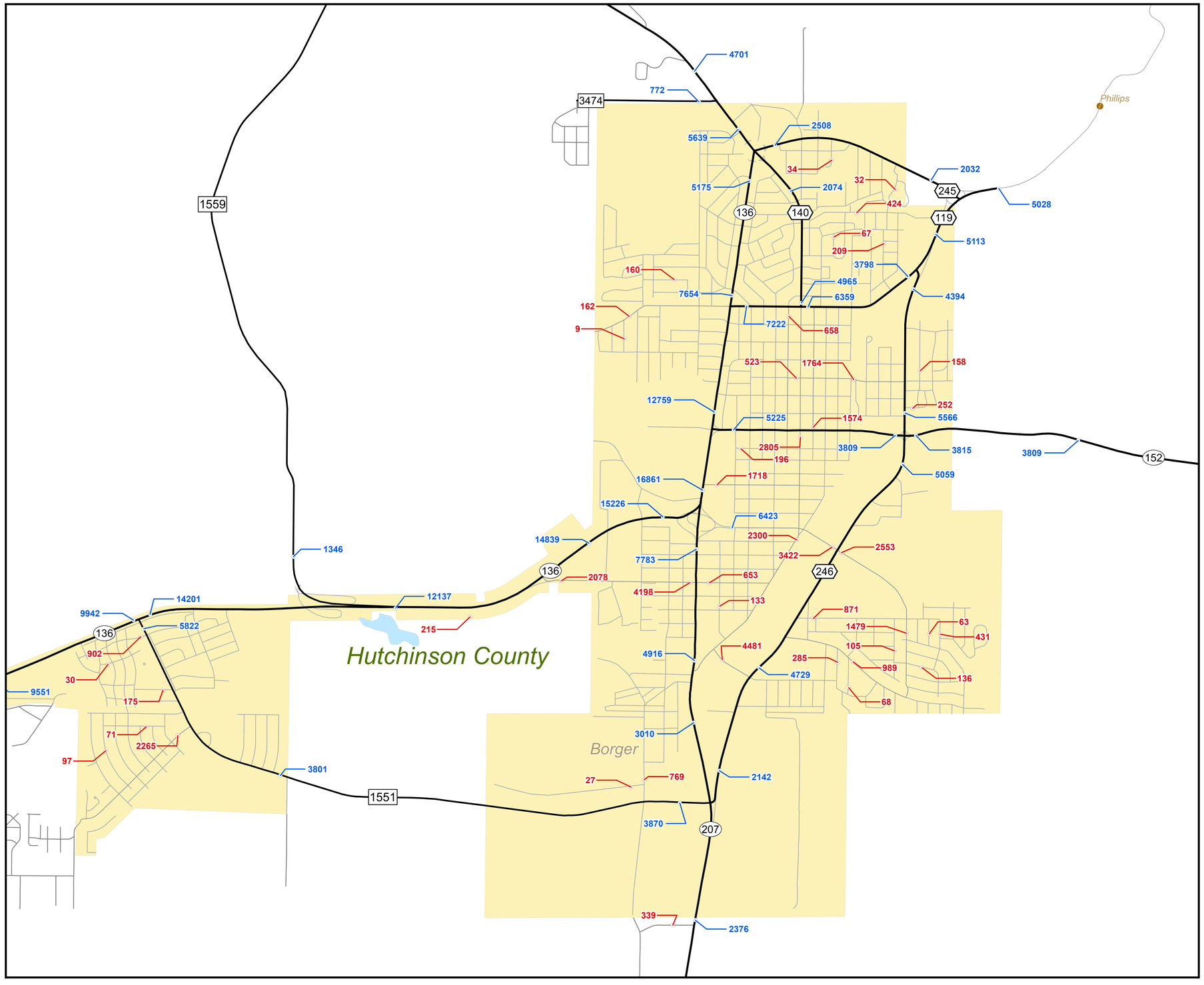

Borger (See Base Sheet 128,129,145,146)

Urban	US	Local
Annual	State	City
Town	Arterials & Collectors	County
IH	County	District

N

2015 AMARILLO URBAN TRAFFIC MAP

PREPARED BY THE
Texas Department of Transportation
Transportation Planning and Programming Division
Traffic Analysis System Support Branch
IN COOPERATION WITH THE
United States Department of Transportation Federal Highway Administration

COPYRIGHT 2016 by the Texas Department of Transportation.
All rights reserved.

NOTICE: This map has been prepared for internal use within the Texas Department of Transportation. Accuracy is limited to the validity of available data.

Toll road traffic counts are shown for context purposes only and may not represent On System traffic.

Publication Date: November 2016

Texas Department of Transportation

SUPPLEMENTAL SHEET 2

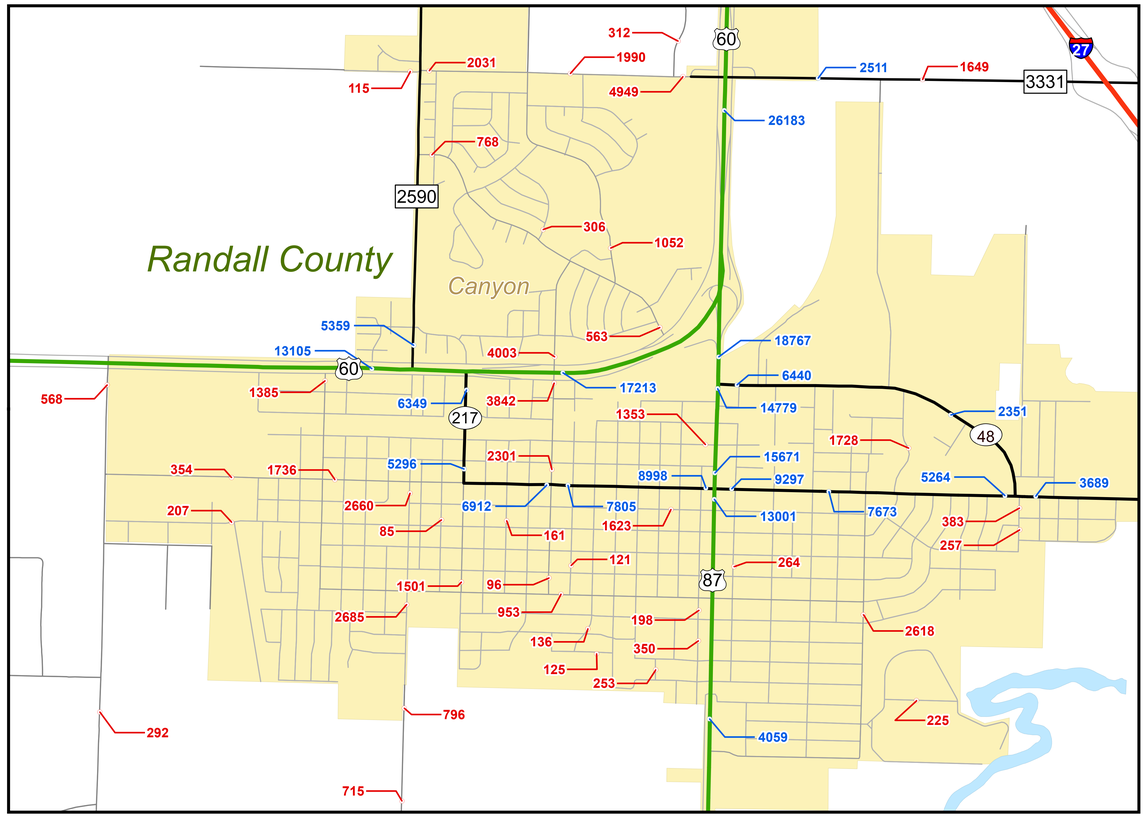

Canyon (See Base Sheet 227)

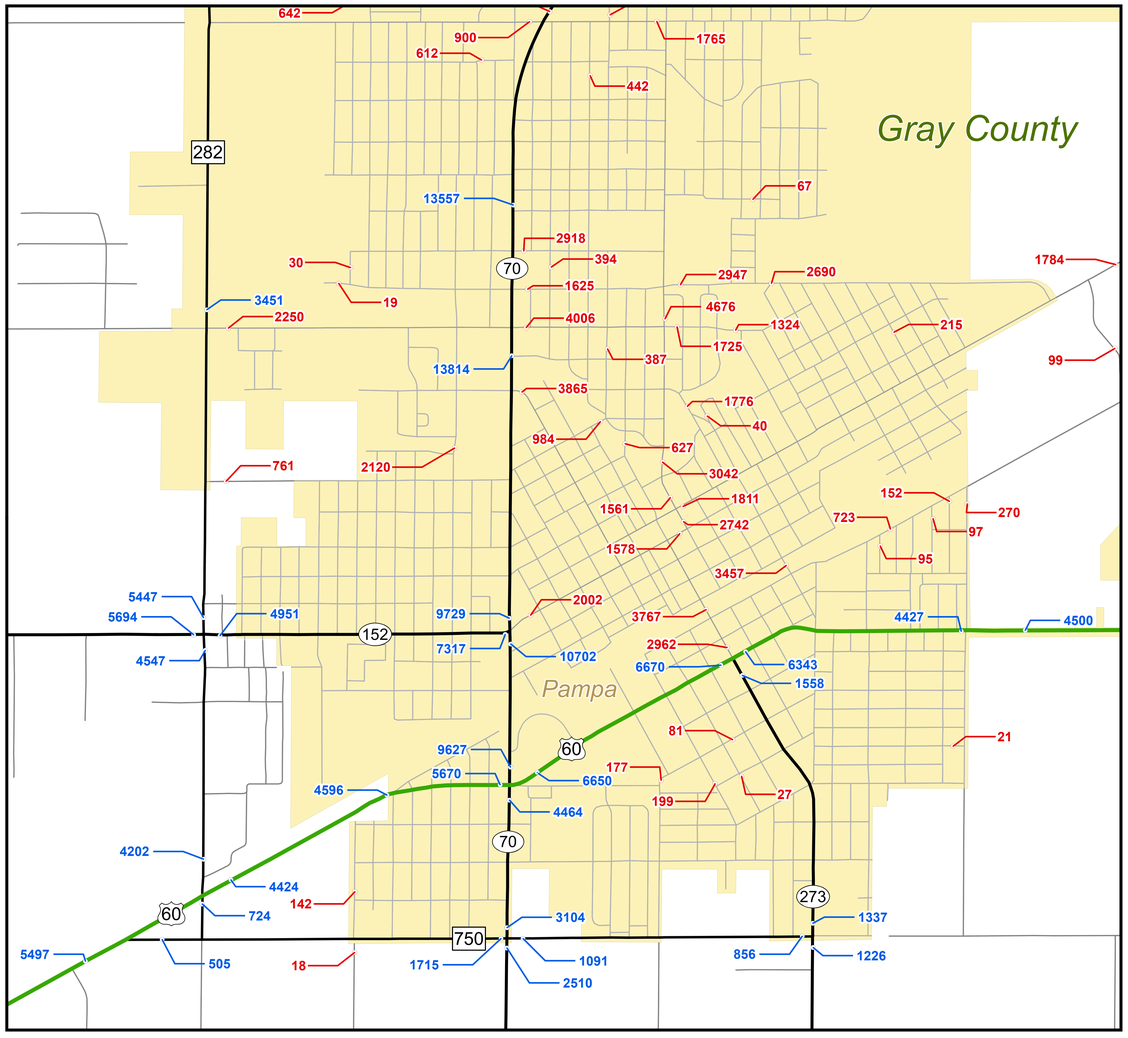

Pampa (See Base Sheet 165)

Urban	US	Local
Annual	State	City
Town	Arterials & Collectors	County
IH	County	District

N

2015 AMARILLO URBAN TRAFFIC MAP

PREPARED BY THE
Texas Department of Transportation
Transportation Planning and Programming Division
Traffic Analysis System Support Branch
IN COOPERATION WITH THE
United States Department of Transportation Federal Highway Administration

COPYRIGHT 2016 by the Texas Department of Transportation.
All rights reserved.

NOTICE: This map has been prepared for internal use within the Texas Department of Transportation. Accuracy is limited to the validity of available data.

Toll road traffic counts are shown for context purposes only and may not represent On System traffic.

Publication Date: November 2016

Texas Department of Transportation

SUPPLEMENTAL SHEET 3

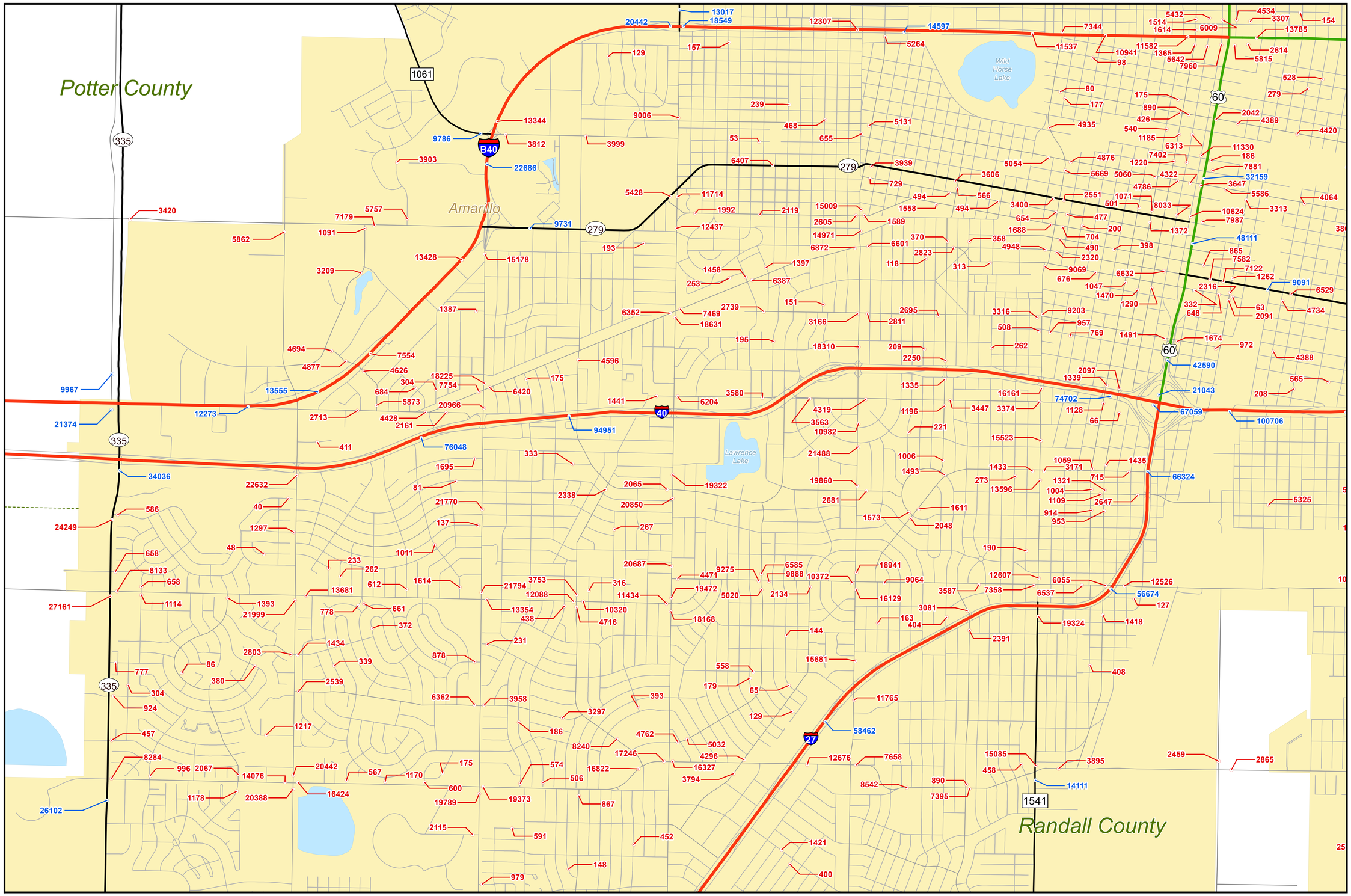

Amarillo (See Base Sheet 202)

Urban
Annual
Town
IH
US
State
Arterials & Collectors
County
Local
City
County
District

N

2015 AMARILLO URBAN TRAFFIC MAP

PREPARED BY THE
Texas Department of Transportation
Transportation Planning and Programming Division
Traffic Analysis System Support Branch
IN COOPERATION WITH THE
United States Department of Transportation Federal Highway Administration

COPYRIGHT 2016 by the Texas Department of Transportation.
All rights reserved.

NOTICE: This map has been prepared for internal use within the Texas Department of Transportation. Accuracy is limited to the validity of available data.

Toll road traffic counts are shown for context purposes only and may not represent On System traffic.

Publication Date: November 2016

Texas Department of Transportation

SUPPLEMENTAL SHEET 4