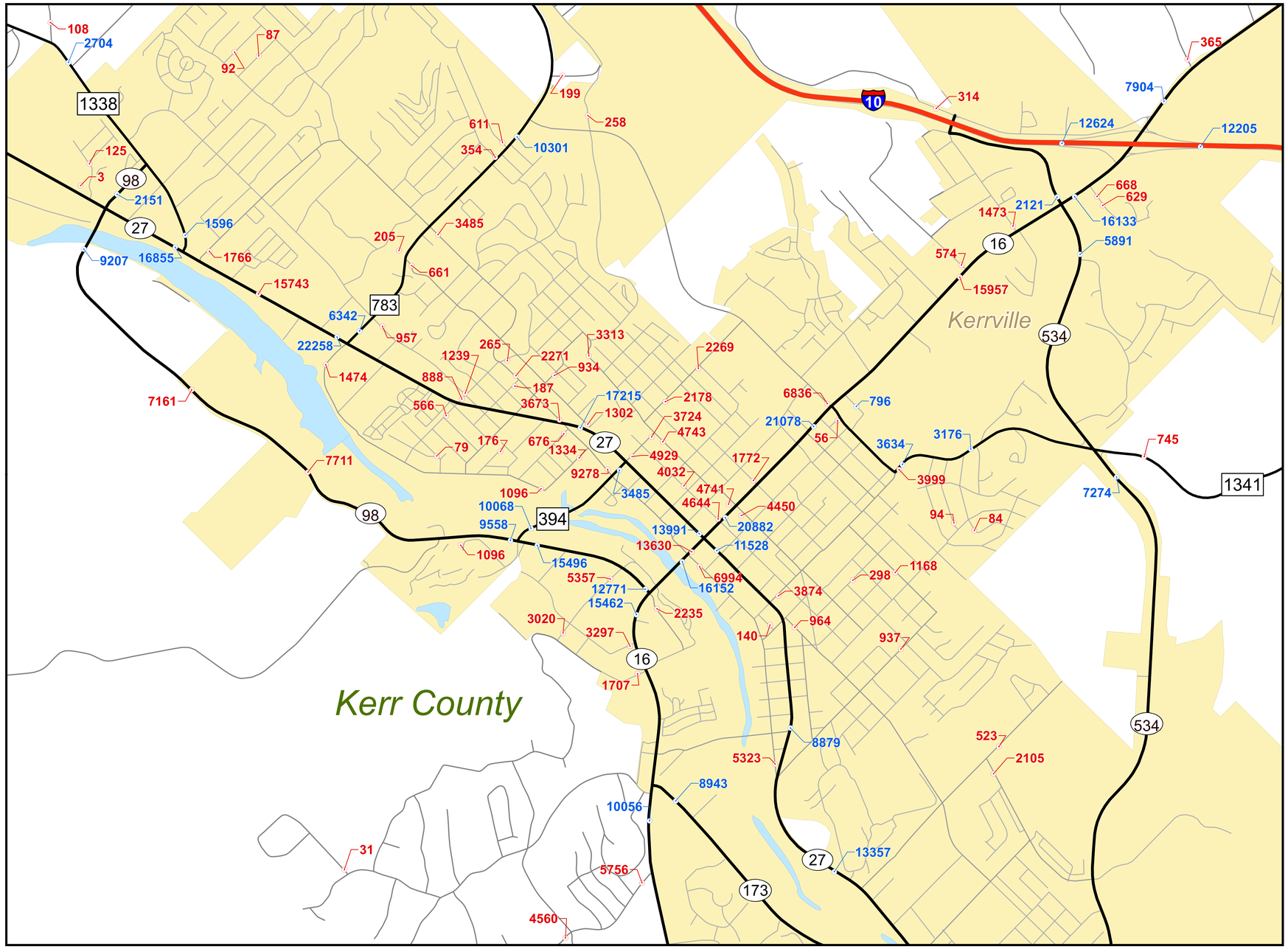

Kerrville (See Base Sheet 14)

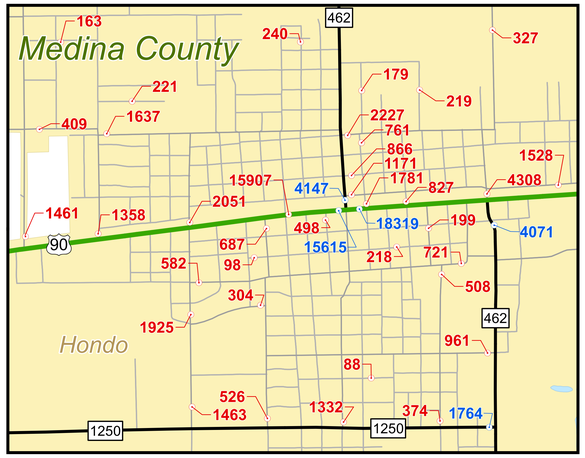

Hondo (See Base Sheet 84)

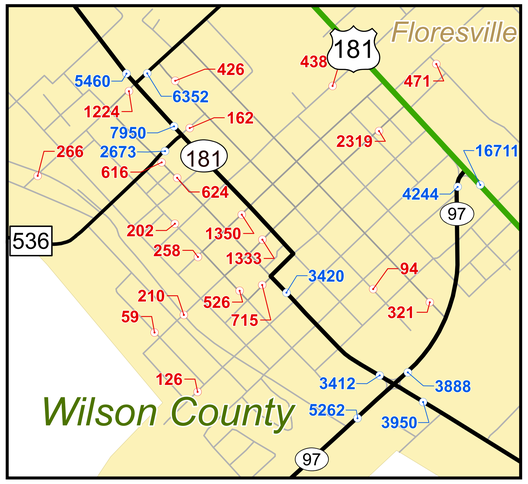

Floresville (See Base Sheet 117)

Urban	US	Local
Annual	State	City
Town	Arterials & Collectors	County
IH	County	District

N

2015 SAN ANTONIO URBAN TRAFFIC MAP

PREPARED BY THE
Texas Department of Transportation
Transportation Planning and Programming Division
Traffic Analysis System Support Branch
IN COOPERATION WITH THE
United States Department of Transportation Federal Highway Administration

COPYRIGHT 2016 by the Texas Department of Transportation.
All rights reserved.

NOTICE: This map has been prepared for internal use within the Texas Department of Transportation. Accuracy is limited to the validity of available data.

Toll road traffic counts are shown for context purposes only and may not represent On System traffic.

Publication Date: November 2016

Texas Department of Transportation

SUPPLEMENTAL SHEET 1

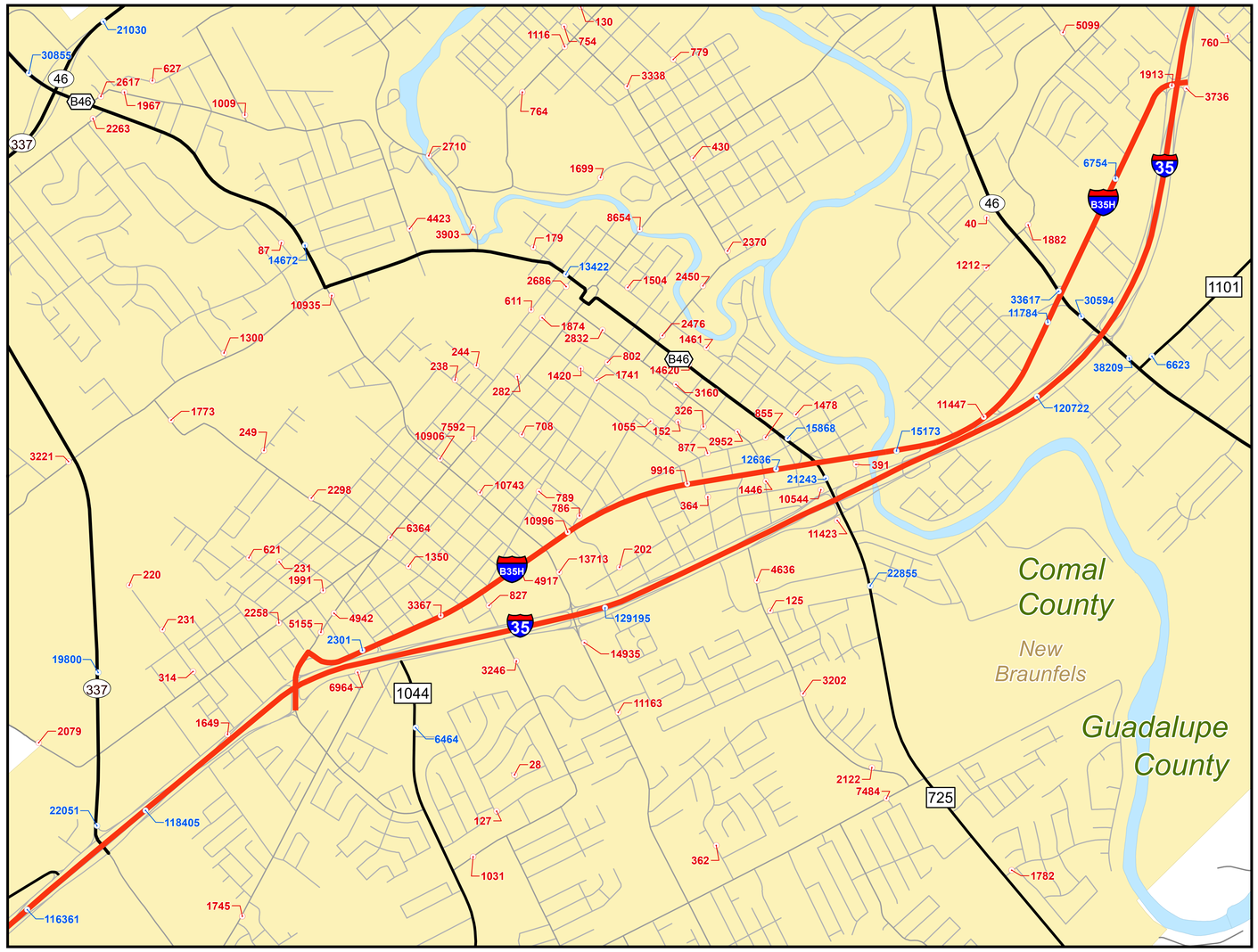

New Braunfels (See Base Sheet 49)

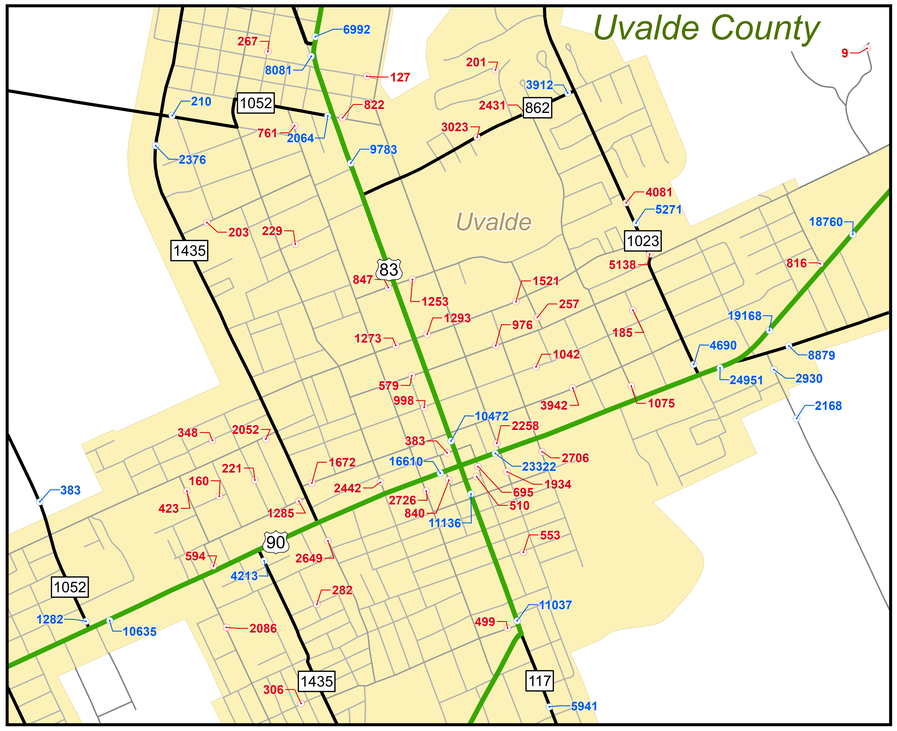

Uvalde (See Base Sheets 93, 94)

Urban	US	Local
Annual	State	City
Town	Arterials & Collectors	County
IH	County	District

N

2015 SAN ANTONIO URBAN TRAFFIC MAP

PREPARED BY THE
Texas Department of Transportation
Transportation Planning and Programming Division
Traffic Analysis System Support Branch
IN COOPERATION WITH THE
United States Department of Transportation Federal Highway Administration

COPYRIGHT 2016 by the Texas Department of Transportation.
All rights reserved.

NOTICE: This map has been prepared for internal use within the Texas Department of Transportation. Accuracy is limited to the validity of available data.

Toll road traffic counts are shown for context purposes only and may not represent On System traffic.

Publication Date: November 2016

Texas Department of Transportation

SUPPLEMENTAL SHEET 2

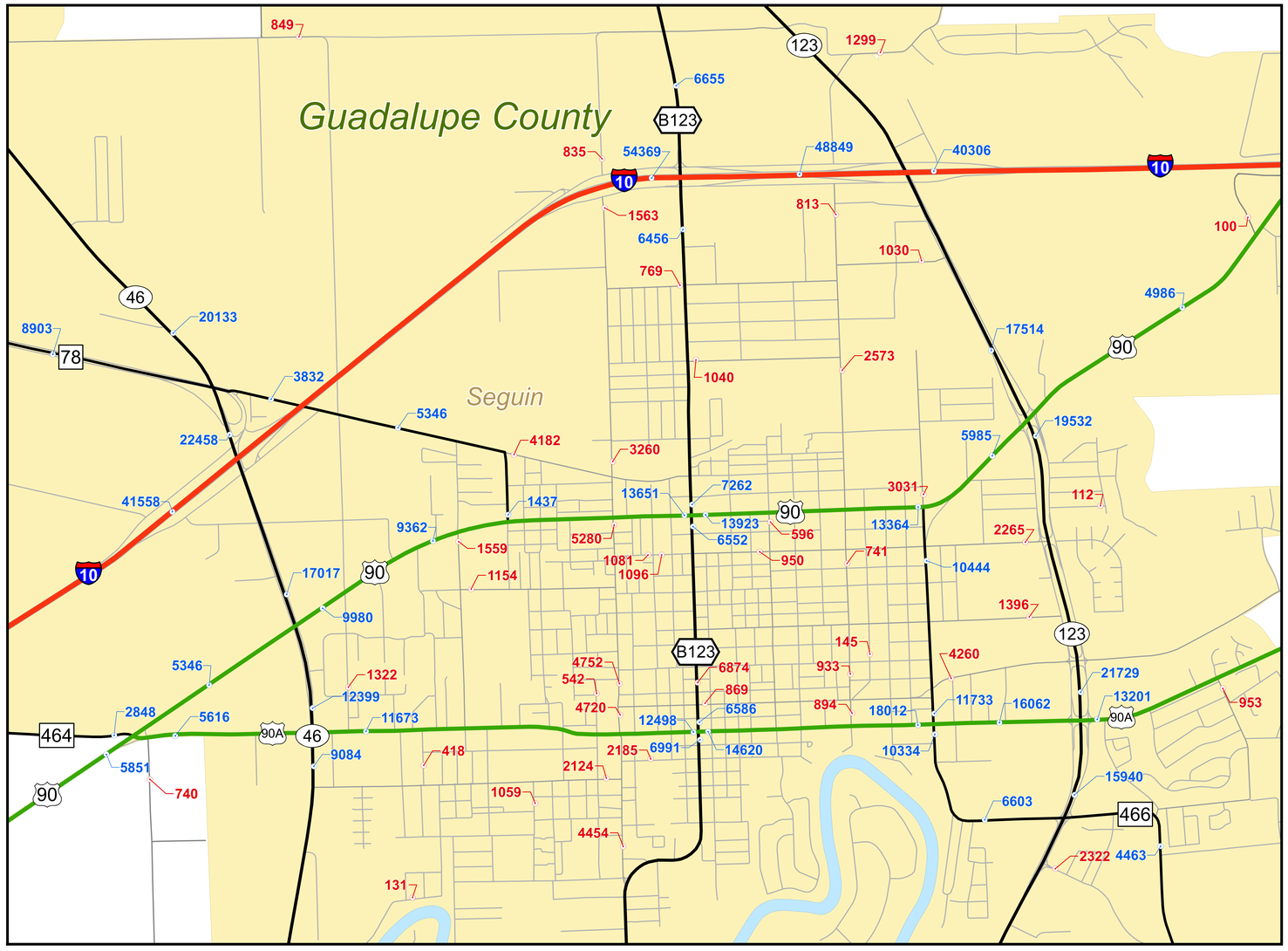

Seguin (See Base Sheet 64)

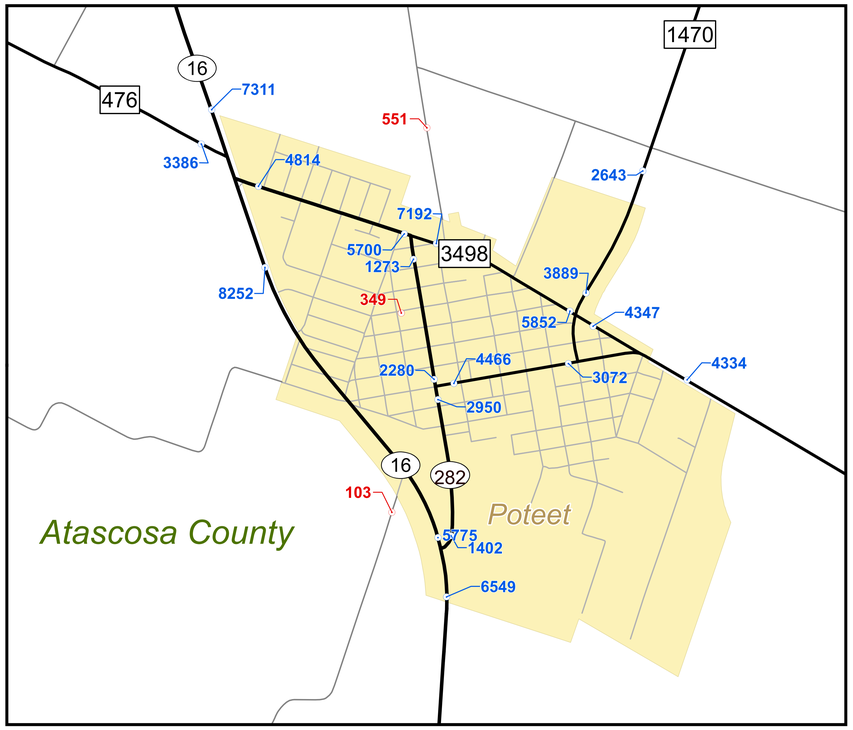

Poteet (See Base Sheet 123)

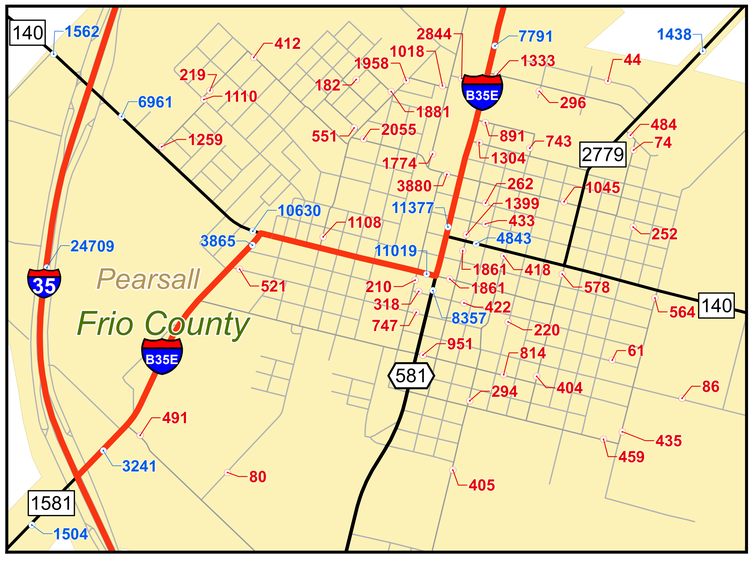

Pearsall (See Base Sheet 129)

Urban
Annual
Town
IH
US
State
Arterials & Collectors
County
Local
City
County
District

N

2015 SAN ANTONIO URBAN TRAFFIC MAP

PREPARED BY THE
Texas Department of Transportation
Transportation Planning and Programming Division
Traffic Analysis System Support Branch
IN COOPERATION WITH THE
United States Department of Transportation Federal Highway Administration

COPYRIGHT 2016 by the Texas Department of Transportation.
All rights reserved.

NOTICE: This map has been prepared for internal use within the Texas Department of Transportation. Accuracy is limited to the validity of available data.

Toll road traffic counts are shown for context purposes only and may not represent On System traffic.

Publication Date: November 2016

Texas Department of Transportation

SUPPLEMENTAL SHEET 3

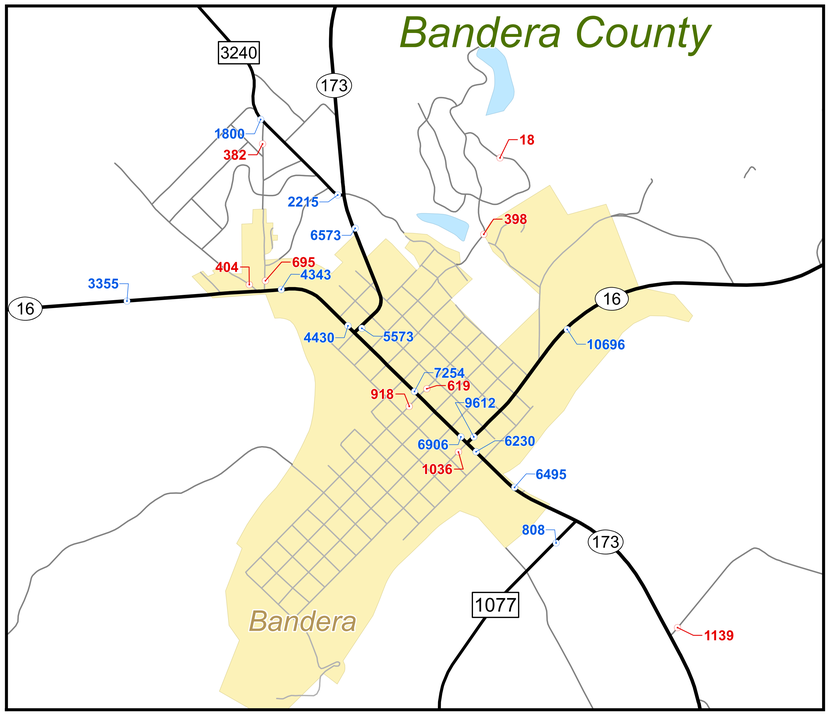

Bandera (See Base Sheets 43, 44)

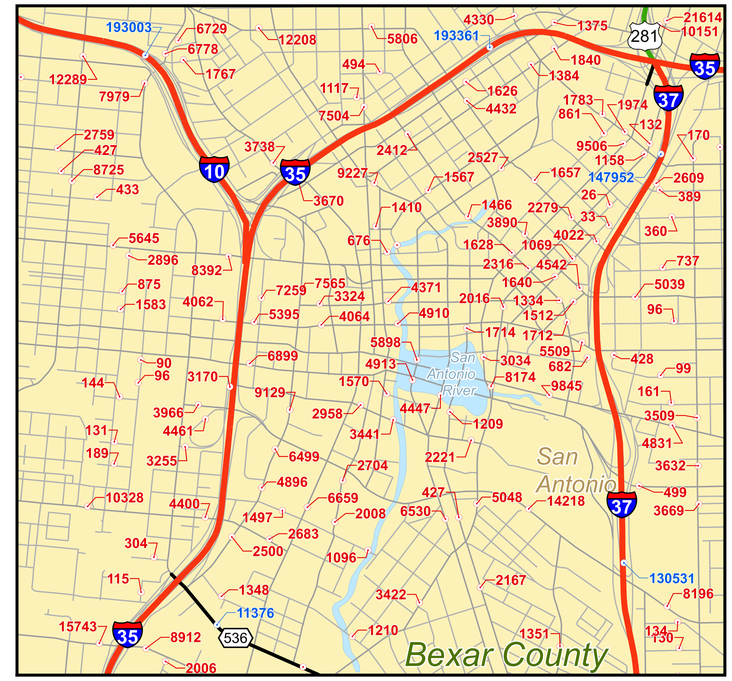

San Antonio (See Base Sheet 75)

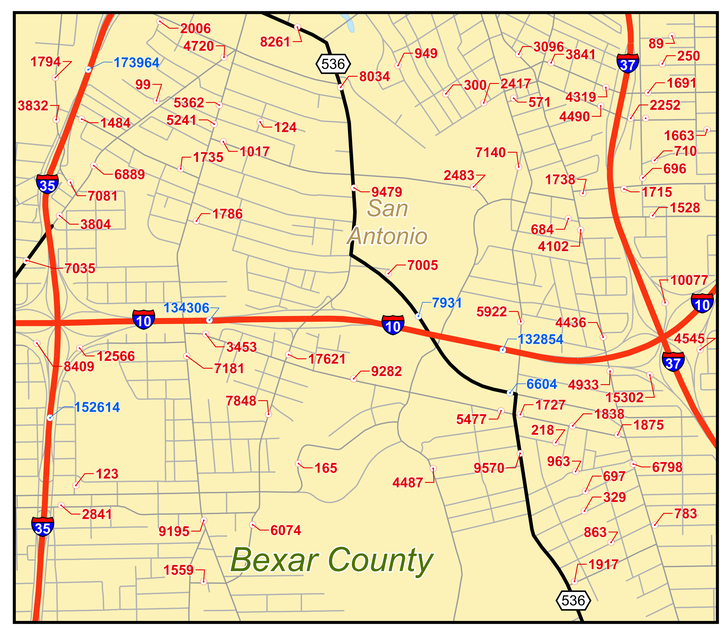

San Antonio (See Base Sheet 88)

Urban		US		Local	
Annual		State		City	
Town		Arterials & Collectors		County	
IH		County		District	

N

2015 SAN ANTONIO URBAN TRAFFIC MAP

PREPARED BY THE
Texas Department of Transportation
Transportation Planning and Programming Division
Traffic Analysis System Support Branch
IN COOPERATION WITH THE
United States Department of Transportation Federal Highway Administration

COPYRIGHT 2016 by the Texas Department of Transportation.
All rights reserved.

NOTICE: This map has been prepared for internal use within the Texas Department of Transportation. Accuracy is limited to the validity of available data.

Toll road traffic counts are shown for context purposes only and may not represent On System traffic.

Publication Date: November 2016

Texas Department of Transportation

SUPPLEMENTAL SHEET 4