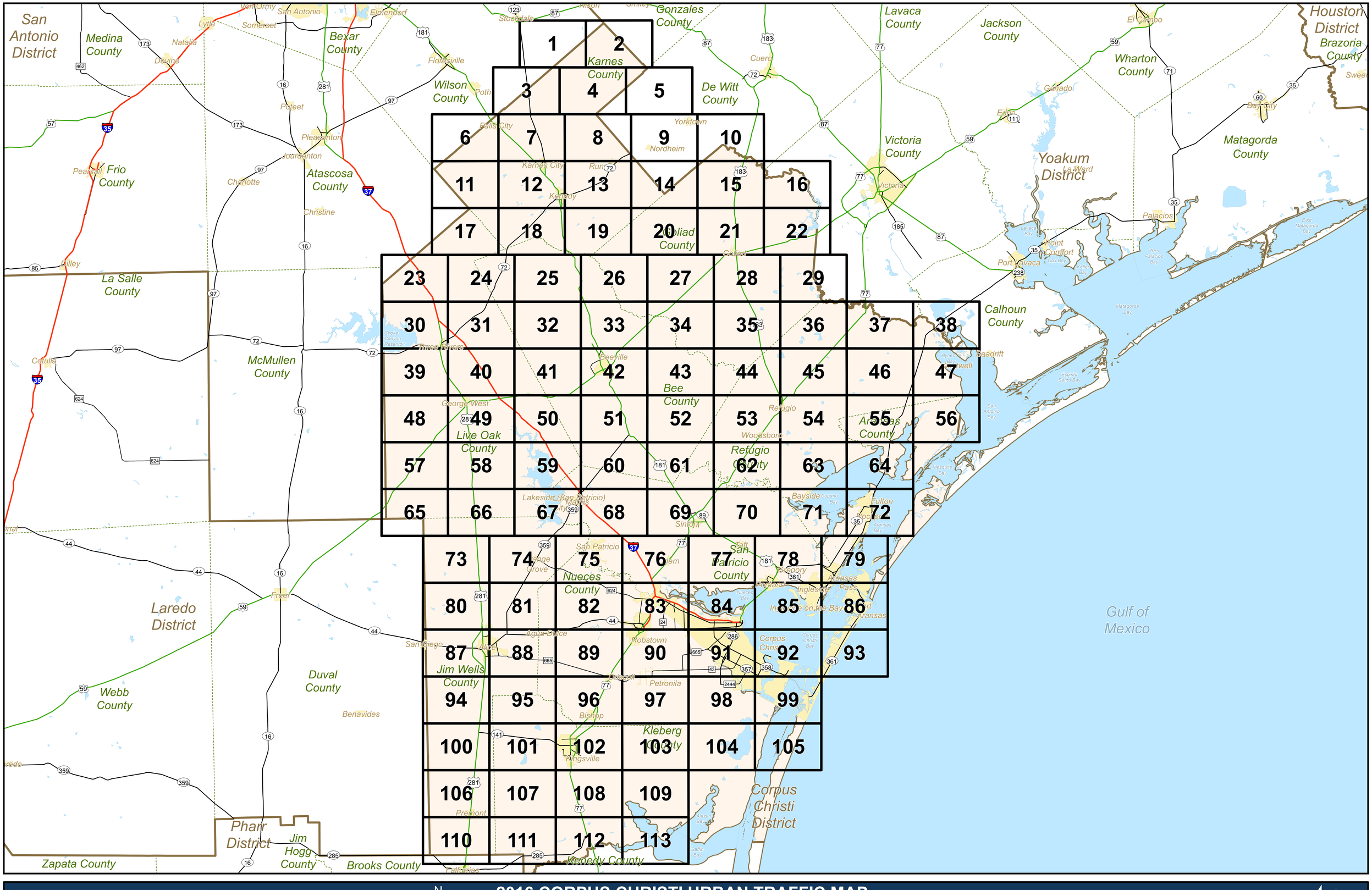

IH
Toll
US
State
Arterials & Collectors
Local
Cities
Counties
Districts

Miles
0 5 10 20

N

2016 CORPUS CHRISTI URBAN TRAFFIC MAP

PREPARED BY THE
Texas Department of Transportation
Transportation Planning and Programming Division
Traffic Analysis System Support Branch
IN COOPERATION WITH THE
United States Department of Transportation Federal Highway Administration

COPYRIGHT 2017 by the Texas Department of Transportation.
All rights reserved.

NOTICE: This map has been prepared for internal use within the Texas Department of Transportation. Accuracy is limited to the validity of available data.

Toll road traffic counts are shown for context purposes only and may not represent On System traffic.

Publication Date: 2017

Texas Department of Transportation

KEY TO SHEETS

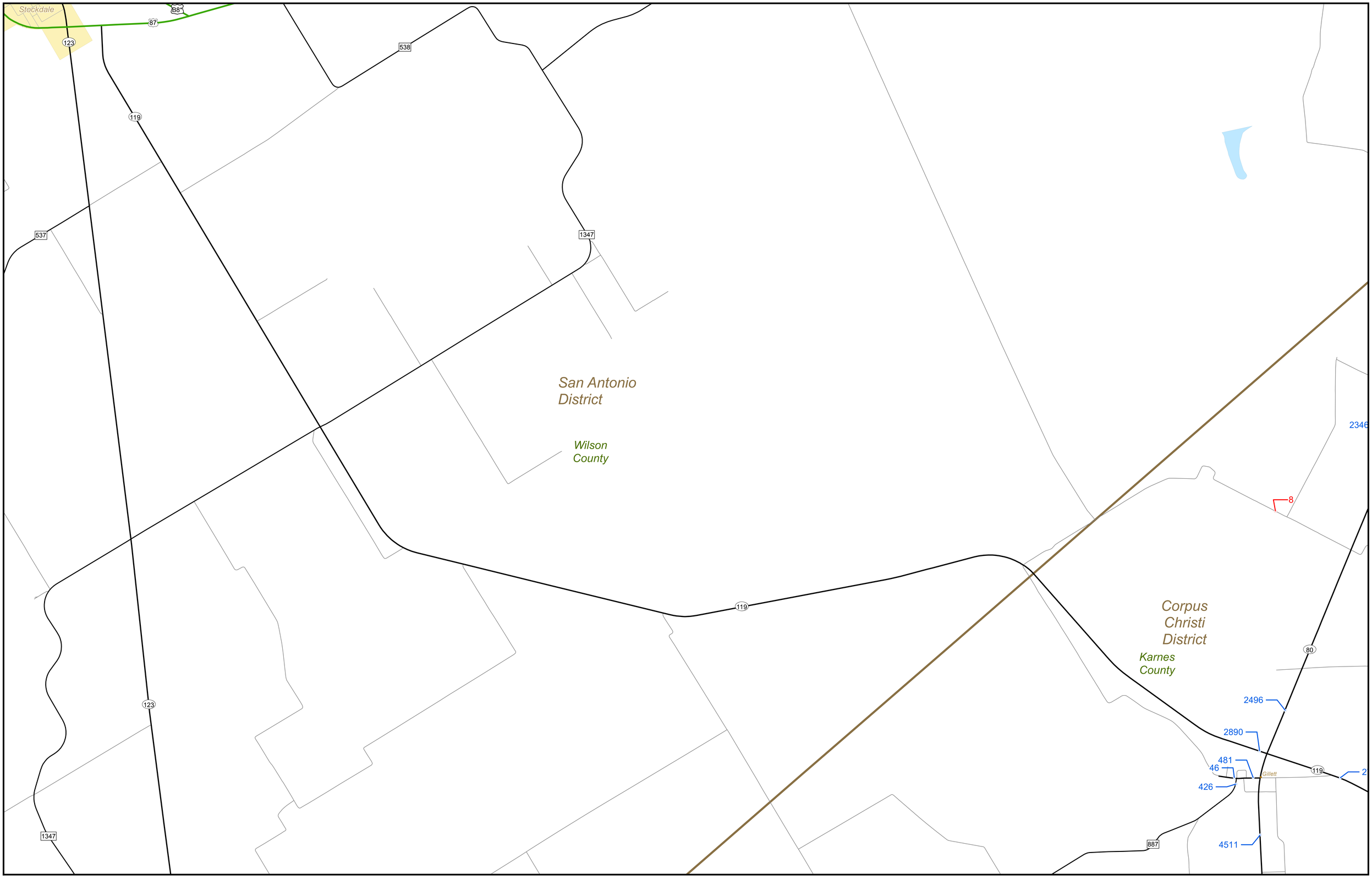

Urban
Annual
Town
IH
US
State
Arterials & Collectors
County
Local
City
County
District

0 0.3 0.6 1.2
Miles

N

2016 CORPUS CHRISTI URBAN TRAFFIC MAP

PREPARED BY THE
Texas Department of Transportation
Transportation Planning and Programming Division
Traffic Analysis System Support Branch
IN COOPERATION WITH THE
United States Department of Transportation Federal Highway Administration

COPYRIGHT 2017 by the Texas Department of Transportation.
All rights reserved.

NOTICE: This map has been prepared for internal use within the Texas Department of Transportation. Accuracy is limited to the validity of available data.

Toll road traffic counts are shown for context purposes only and may not represent On System traffic.

Publication Date: September 2017

Texas Department of Transportation

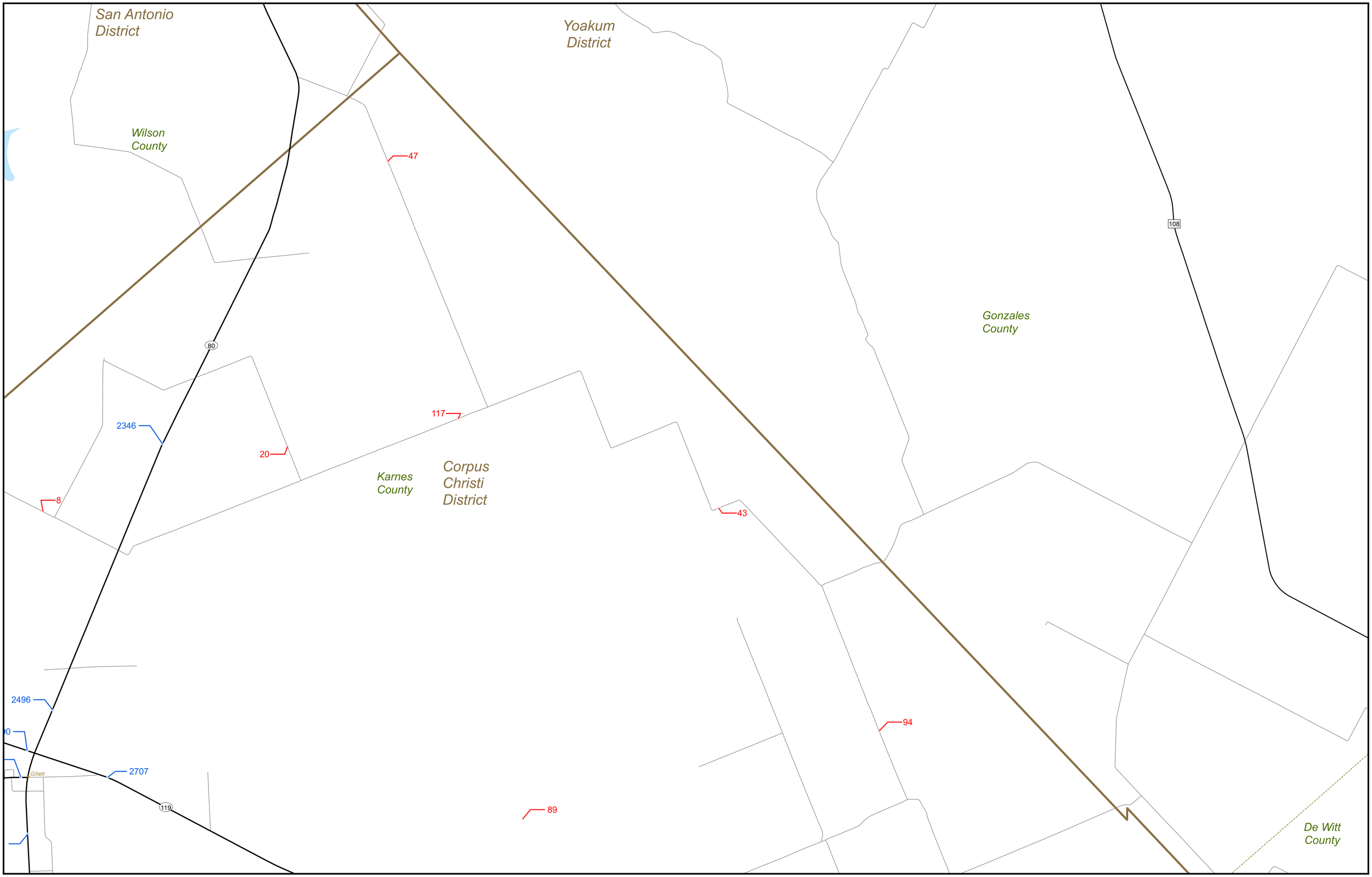

Urban
Annual
Town
IH
US
State
Arterials & Collectors
County
Local
City
County
District

Miles
0 0.3 0.6 1.2

N

2016 CORPUS CHRISTI URBAN TRAFFIC MAP

PREPARED BY THE
Texas Department of Transportation
Transportation Planning and Programming Division
Traffic Analysis System Support Branch
IN COOPERATION WITH THE
United States Department of Transportation Federal Highway Administration

COPYRIGHT 2017 by the Texas Department of Transportation.
All rights reserved.

NOTICE: This map has been prepared for internal use within the Texas Department of Transportation. Accuracy is limited to the validity of available data.

Toll road traffic counts are shown for context purposes only and may not represent On System traffic.

Publication Date: September 2017

Texas Department of Transportation

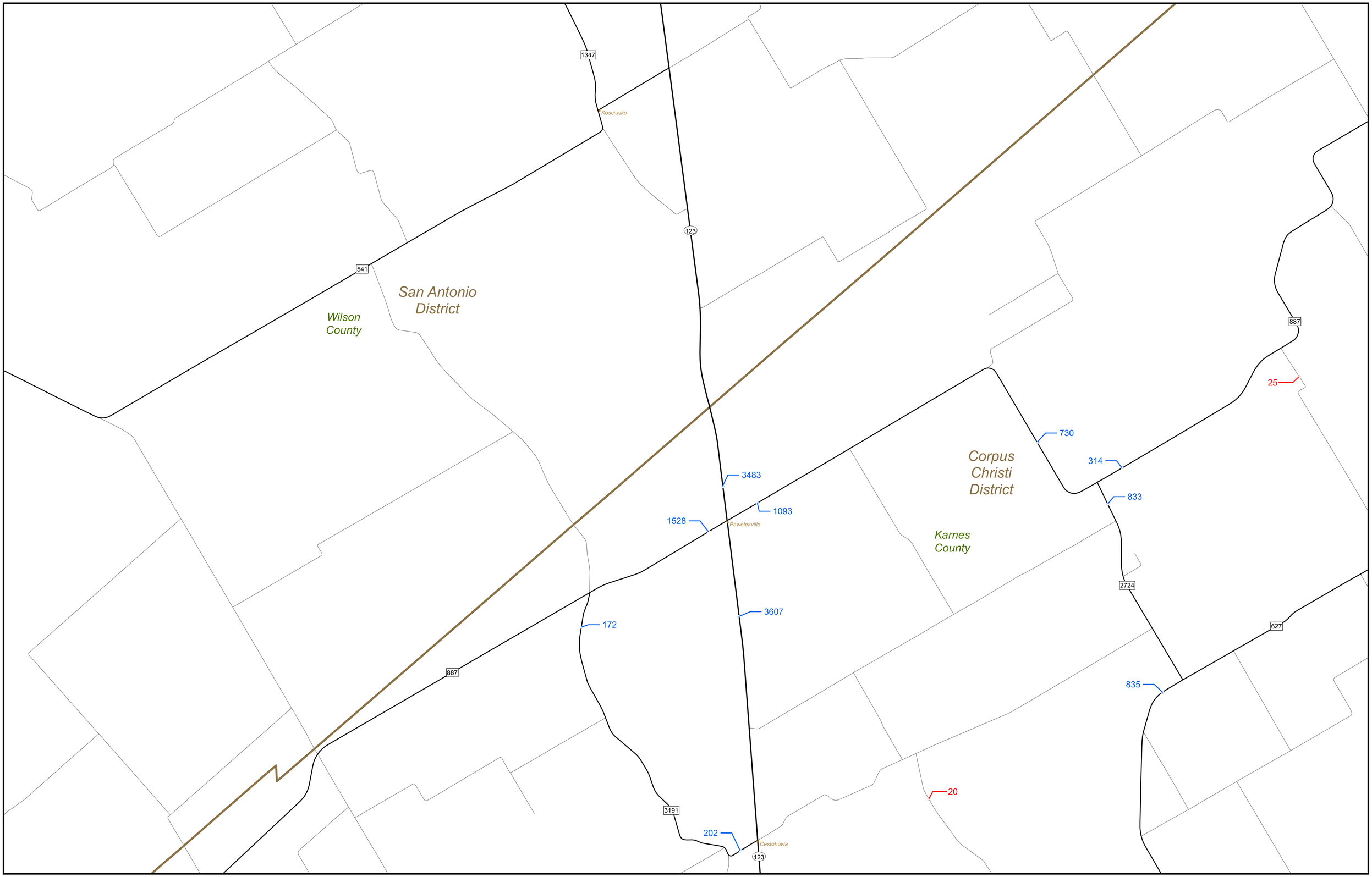

Urban
Annual
Town
IH
US
State
Arterials & Collectors
County
Local
City
County
District

Miles
0 0.3 0.6 1.2

N

2016 CORPUS CHRISTI URBAN TRAFFIC MAP

PREPARED BY THE
Texas Department of Transportation
Transportation Planning and Programming Division
Traffic Analysis System Support Branch
IN COOPERATION WITH THE
United States Department of Transportation Federal Highway Administration

COPYRIGHT 2017 by the Texas Department of Transportation.
All rights reserved.

NOTICE: This map has been prepared for internal use within the Texas Department of Transportation. Accuracy is limited to the validity of available data.

Toll road traffic counts are shown for context purposes only and may not represent On System traffic.

Publication Date: September 2017

Texas Department of Transportation

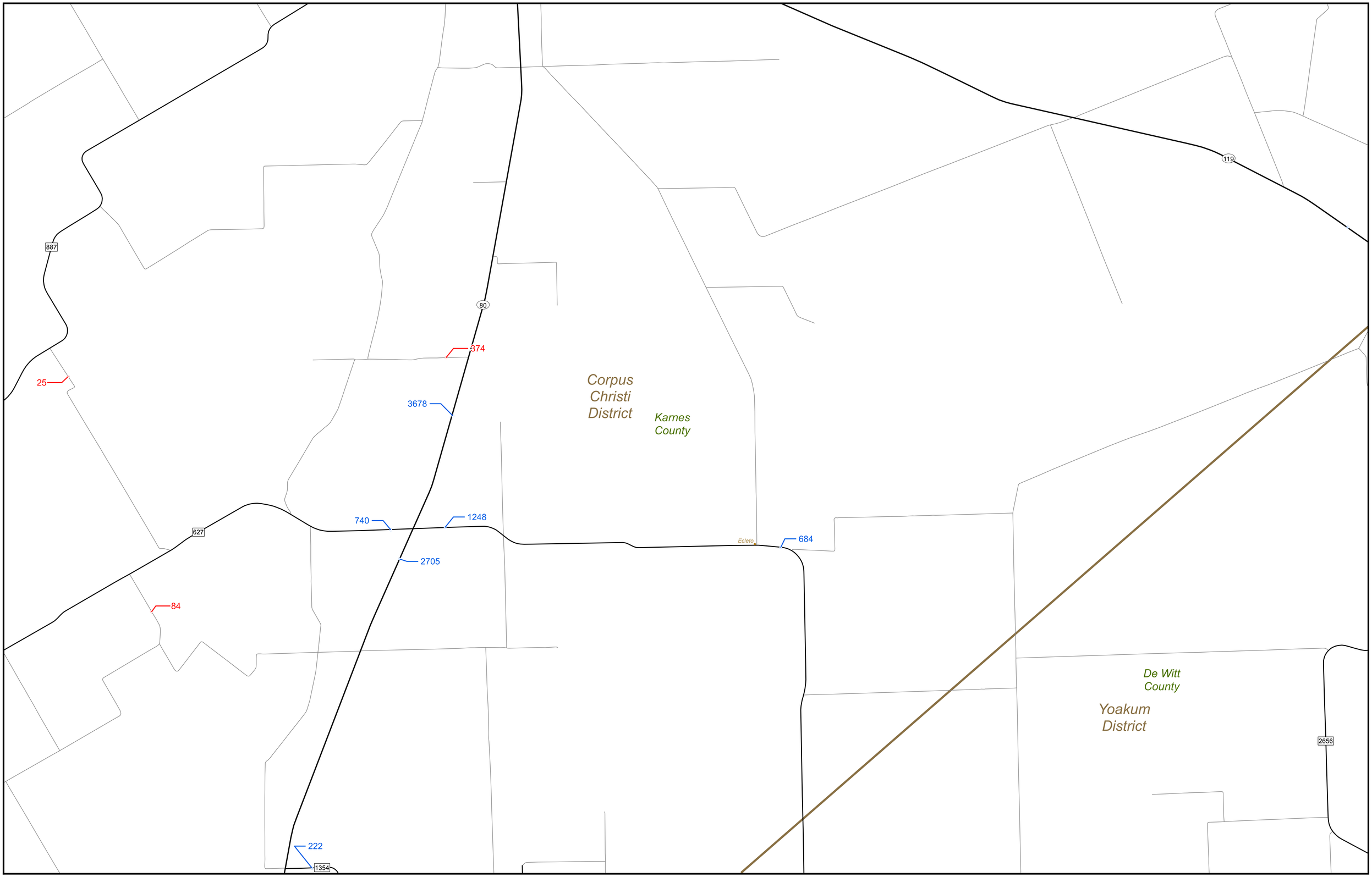

Urban
Annual
Town
IH
US
State
Arterials & Collectors
County
Local
City
County
District

0 0.3 0.6 1.2
Miles

N

2016 CORPUS CHRISTI URBAN TRAFFIC MAP

PREPARED BY THE
Texas Department of Transportation
Transportation Planning and Programming Division
Traffic Analysis System Support Branch
IN COOPERATION WITH THE
United States Department of Transportation Federal Highway Administration

COPYRIGHT 2017 by the Texas Department of Transportation.
All rights reserved.

NOTICE: This map has been prepared for internal use within the Texas Department of Transportation. Accuracy is limited to the validity of available data.

Toll road traffic counts are shown for context purposes only and may not represent On System traffic.

Publication Date: September 2017

Texas Department of Transportation

Urban
Annual
Town
IH
US
State
Arterials & Collectors
County
Local
City
County
District

Miles
0 0.3 0.6 1.2

N

2016 CORPUS CHRISTI URBAN TRAFFIC MAP

PREPARED BY THE
Texas Department of Transportation
Transportation Planning and Programming Division
Traffic Analysis System Support Branch
IN COOPERATION WITH THE
United States Department of Transportation Federal Highway Administration

COPYRIGHT 2017 by the Texas Department of Transportation.
All rights reserved.

NOTICE: This map has been prepared for internal use within the Texas Department of Transportation. Accuracy is limited to the validity of available data.

Toll road traffic counts are shown for context purposes only and may not represent On System traffic.

Publication Date: September 2017

Texas Department of Transportation

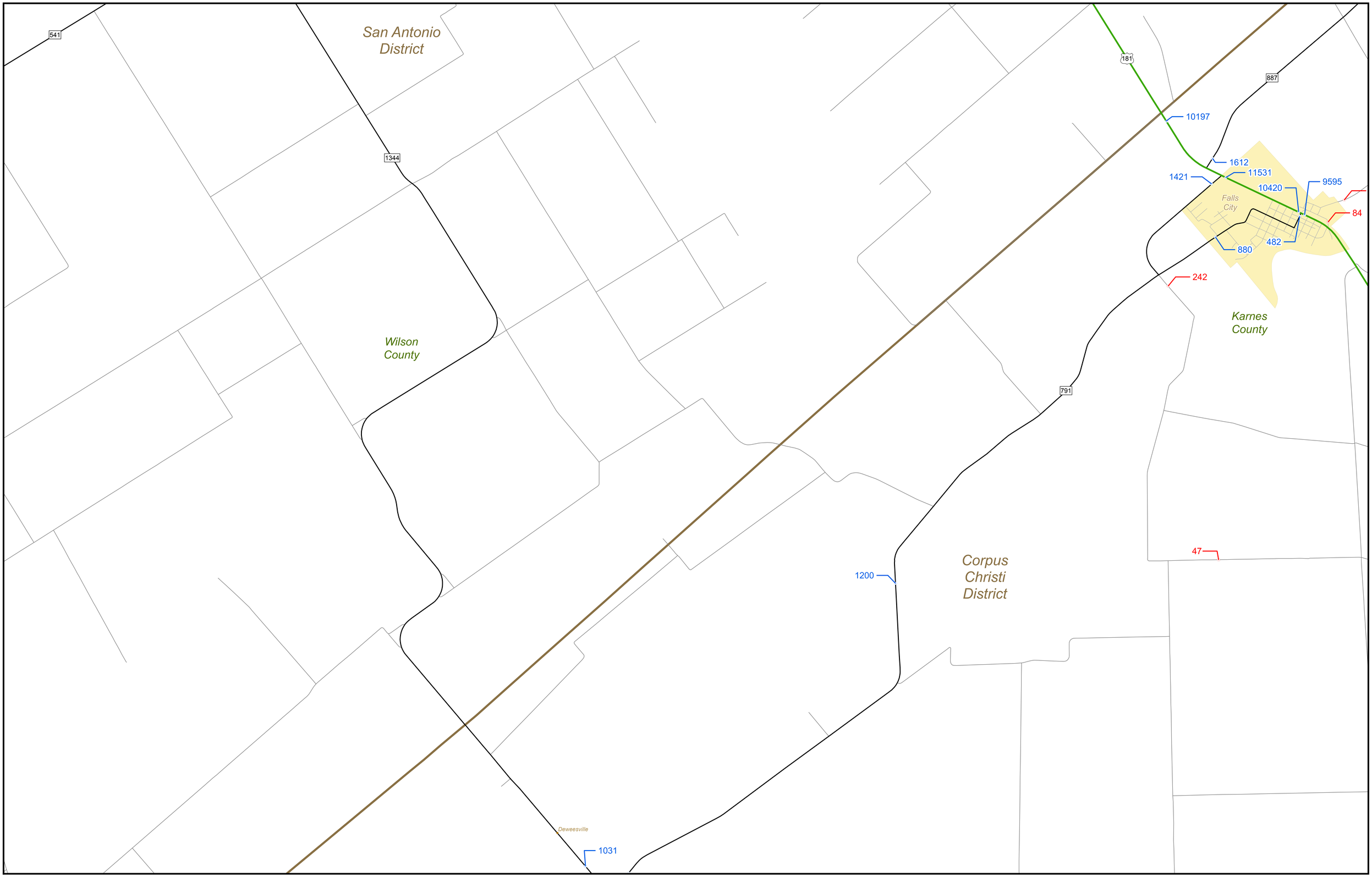

Urban
Annual
Town
IH
US
State
Arterials & Collectors
County
Local
City
County
District

Miles
0 0.3 0.6 1.2

N

2016 CORPUS CHRISTI URBAN TRAFFIC MAP

PREPARED BY THE
Texas Department of Transportation
Transportation Planning and Programming Division
Traffic Analysis System Support Branch
IN COOPERATION WITH THE
United States Department of Transportation Federal Highway Administration

COPYRIGHT 2017 by the Texas Department of Transportation.
All rights reserved.

NOTICE: This map has been prepared for internal use within the Texas Department of Transportation. Accuracy is limited to the validity of available data.

Toll road traffic counts are shown for context purposes only and may not represent On System traffic.

Publication Date: September 2017

Texas Department of Transportation

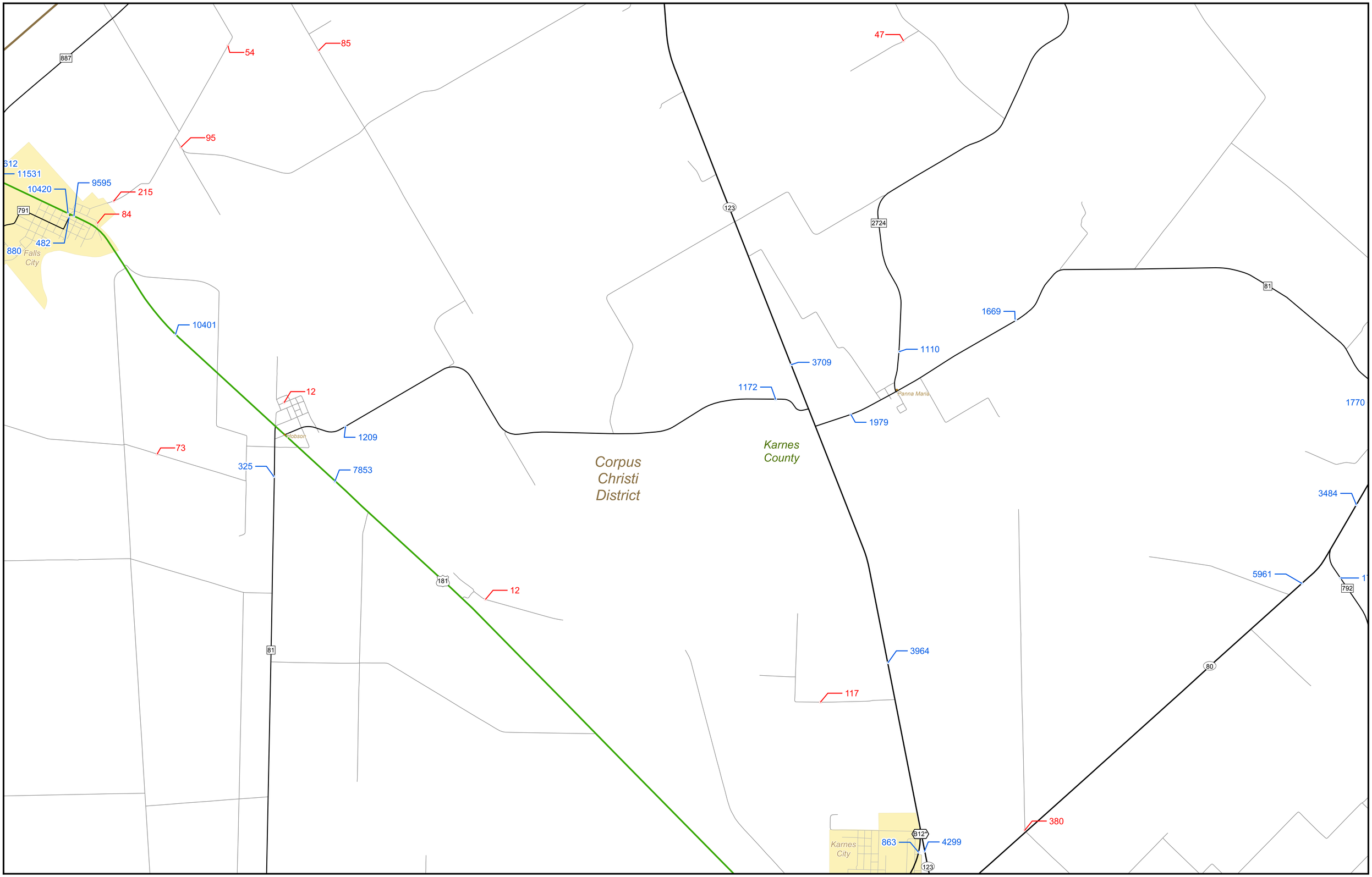

Urban	US	Local
Annual	State	City
Town	Arterials & Collectors	County
IH	County	District

Miles
0 0.3 0.6 1.2

N

2016 CORPUS CHRISTI URBAN TRAFFIC MAP

PREPARED BY THE
Texas Department of Transportation
Transportation Planning and Programming Division
Traffic Analysis System Support Branch
IN COOPERATION WITH THE
United States Department of Transportation Federal Highway Administration

COPYRIGHT 2017 by the Texas Department of Transportation.
All rights reserved.

NOTICE: This map has been prepared for internal use within the Texas Department of Transportation. Accuracy is limited to the validity of available data.

Toll road traffic counts are shown for context purposes only and may not represent On System traffic.

Publication Date: September 2017

Texas Department of Transportation

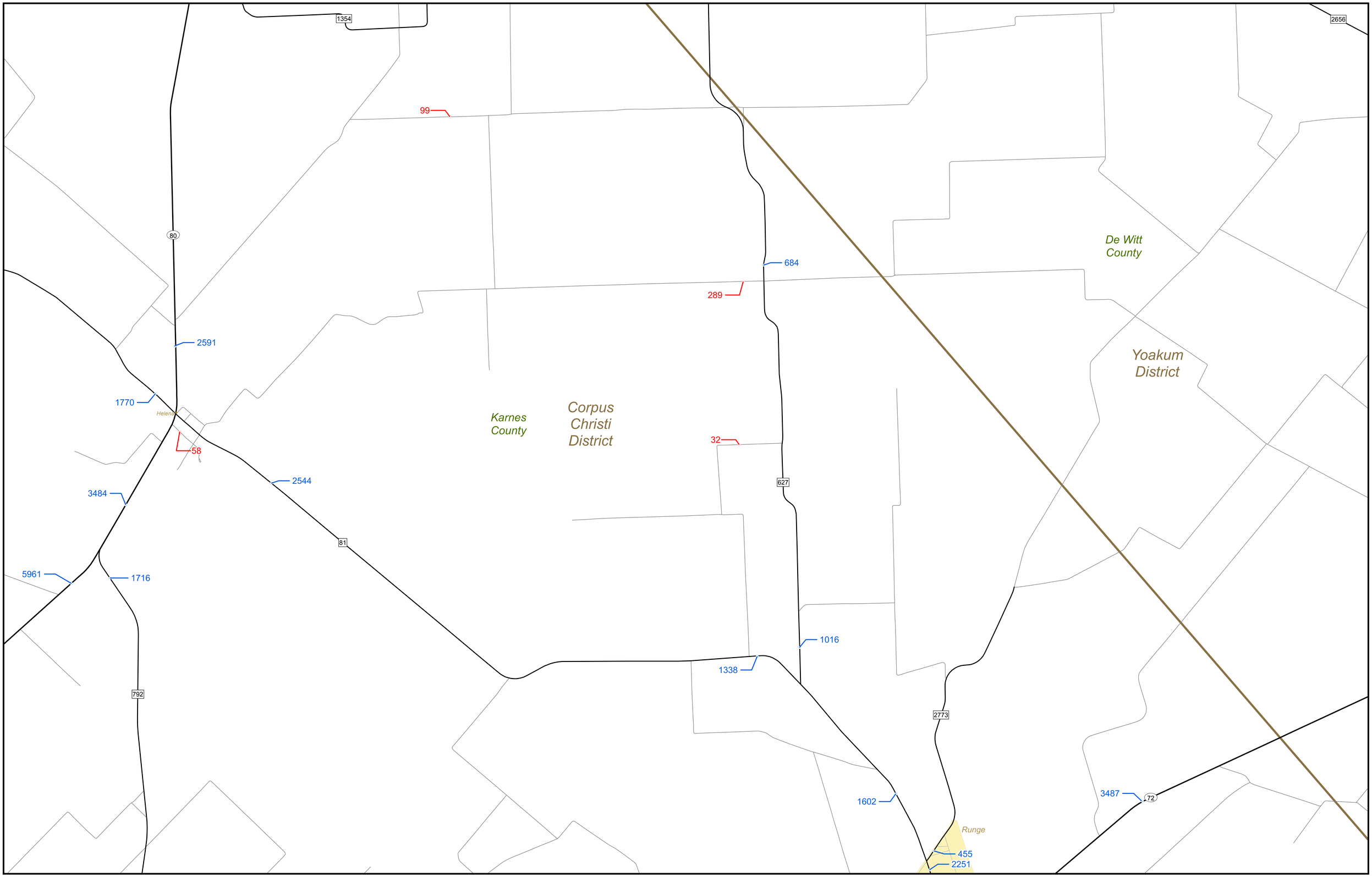

Urban
Annual
Town
IH
US
State
Arterials & Collectors
County
Local
City
County
District

0 0.3 0.6 1.2 Miles

N

2016 CORPUS CHRISTI URBAN TRAFFIC MAP

PREPARED BY THE
Texas Department of Transportation
Transportation Planning and Programming Division
Traffic Analysis System Support Branch
IN COOPERATION WITH THE
United States Department of Transportation Federal Highway Administration

COPYRIGHT 2017 by the Texas Department of Transportation.
All rights reserved.

NOTICE: This map has been prepared for internal use within the Texas Department of Transportation. Accuracy is limited to the validity of available data.

Toll road traffic counts are shown for context purposes only and may not represent On System traffic.

Publication Date: September 2017

Texas Department of Transportation

Urban	US	Local
Annual	State	City
Town	Arterials & Collectors	County
IH	County	District

Miles
0 0.3 0.6 1.2

N

2016 CORPUS CHRISTI URBAN TRAFFIC MAP

PREPARED BY THE
Texas Department of Transportation
Transportation Planning and Programming Division
Traffic Analysis System Support Branch
IN COOPERATION WITH THE
United States Department of Transportation Federal Highway Administration

COPYRIGHT 2017 by the Texas Department of Transportation.
All rights reserved.

NOTICE: This map has been prepared for internal use within the Texas Department of Transportation. Accuracy is limited to the validity of available data.

Toll road traffic counts are shown for context purposes only and may not represent On System traffic.

Publication Date: September 2017

Texas Department of Transportation

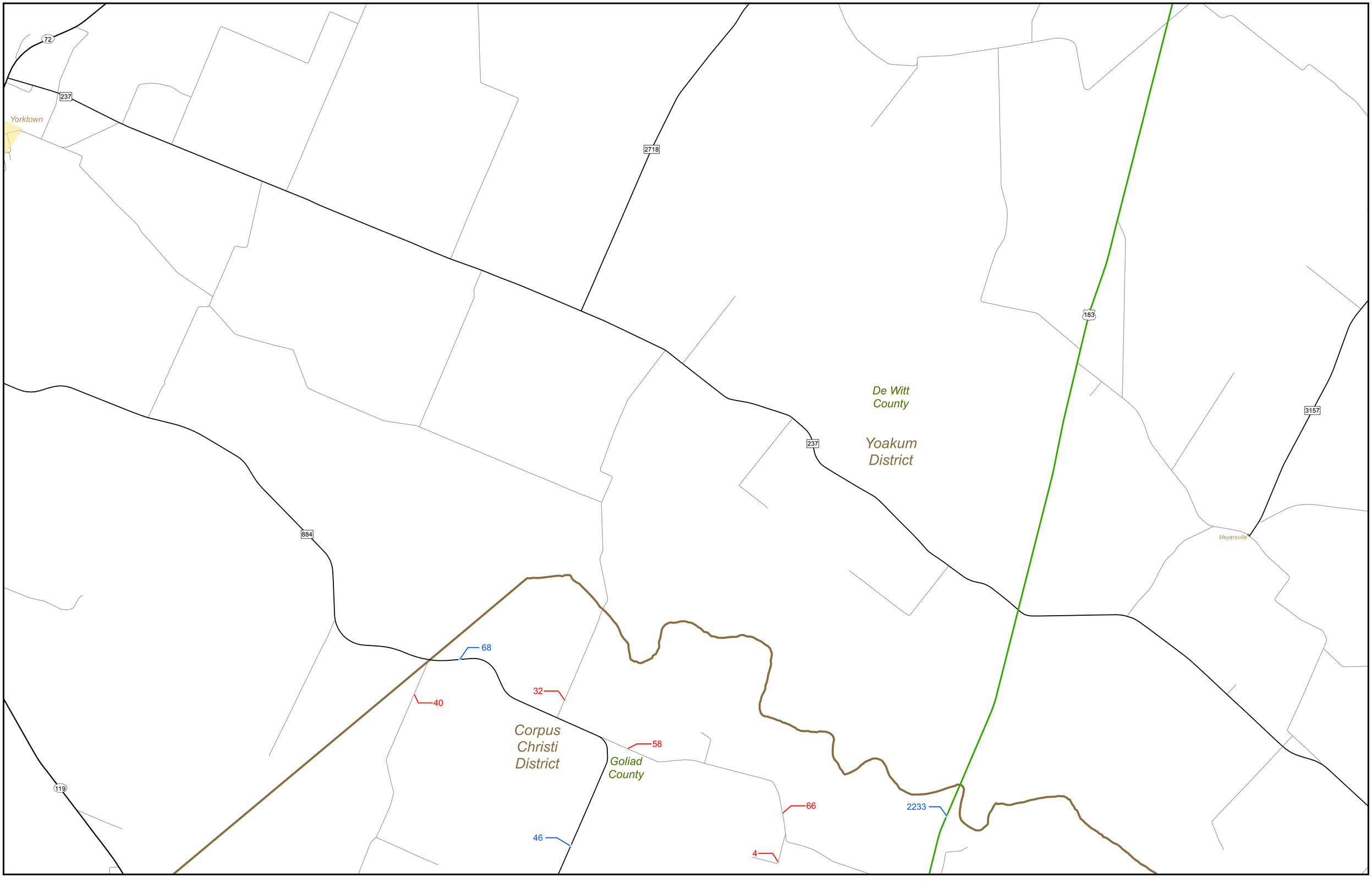

Urban
Annual
Town
IH
US
State
Arterials & Collectors
County
Local
City
County
District

Miles
0 0.3 0.6 1.2

N

2016 CORPUS CHRISTI URBAN TRAFFIC MAP

PREPARED BY THE
Texas Department of Transportation
Transportation Planning and Programming Division
Traffic Analysis System Support Branch
IN COOPERATION WITH THE
United States Department of Transportation Federal Highway Administration

COPYRIGHT 2017 by the Texas Department of Transportation.
All rights reserved.

NOTICE: This map has been prepared for internal use within the Texas Department of Transportation. Accuracy is limited to the validity of available data.

Toll road traffic counts are shown for context purposes only and may not represent On System traffic.

Publication Date: September 2017

Texas Department of Transportation

SHEET 10 OF 113 URBAN SHEETS

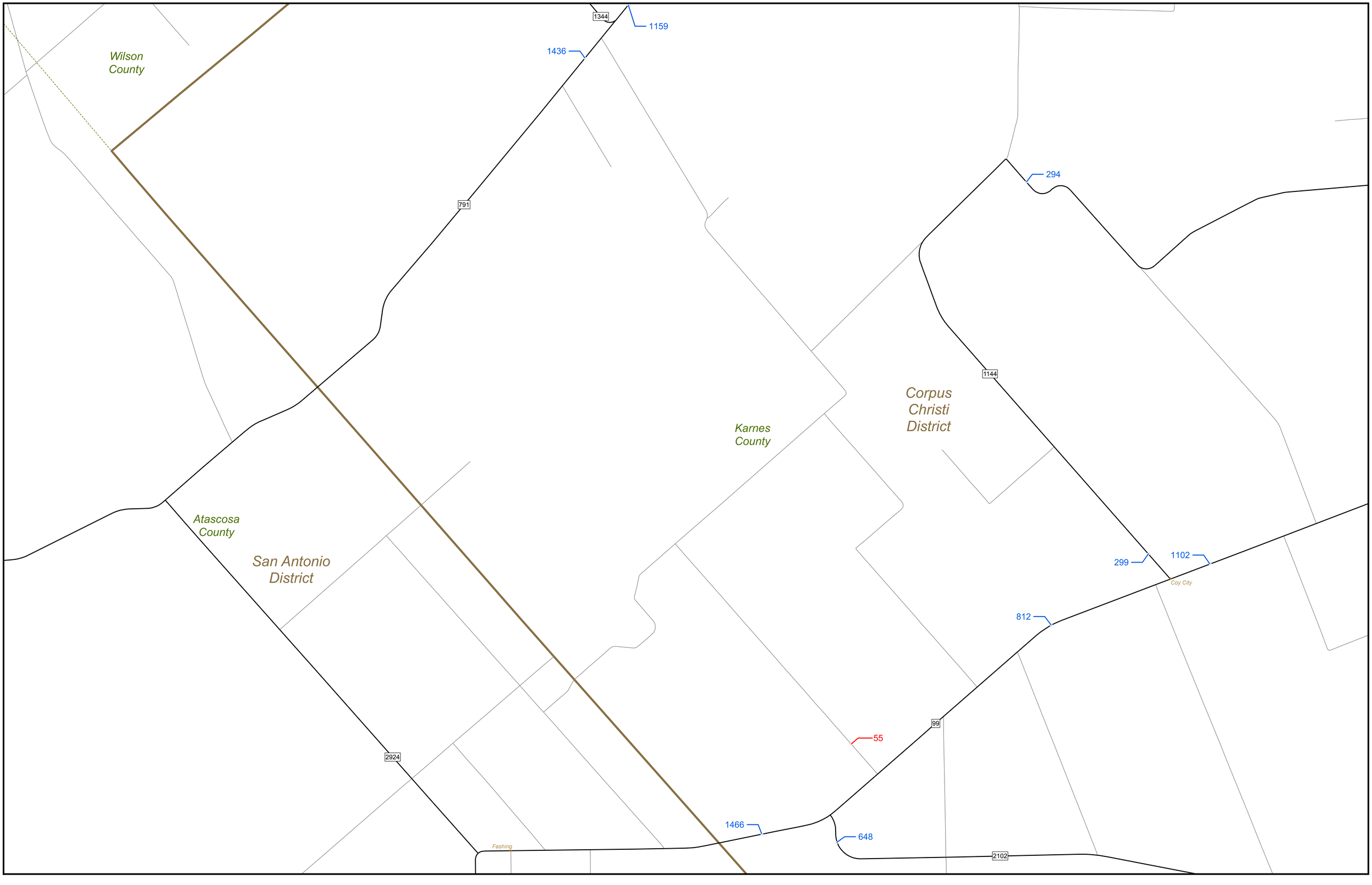

Urban
Annual
Town
IH
US
State
Arterials & Collectors
County
Local
City
County
District

0 0.3 0.6 1.2 Miles

N

2016 CORPUS CHRISTI URBAN TRAFFIC MAP

PREPARED BY THE
Texas Department of Transportation
Transportation Planning and Programming Division
Traffic Analysis System Support Branch
IN COOPERATION WITH THE
United States Department of Transportation Federal Highway Administration

COPYRIGHT 2017 by the Texas Department of Transportation.
All rights reserved.

NOTICE: This map has been prepared for internal use within the Texas Department of Transportation. Accuracy is limited to the validity of available data.

Toll road traffic counts are shown for context purposes only and may not represent On System traffic.

Publication Date: September 2017

Texas Department of Transportation

SHEET 11 OF 113 URBAN SHEETS

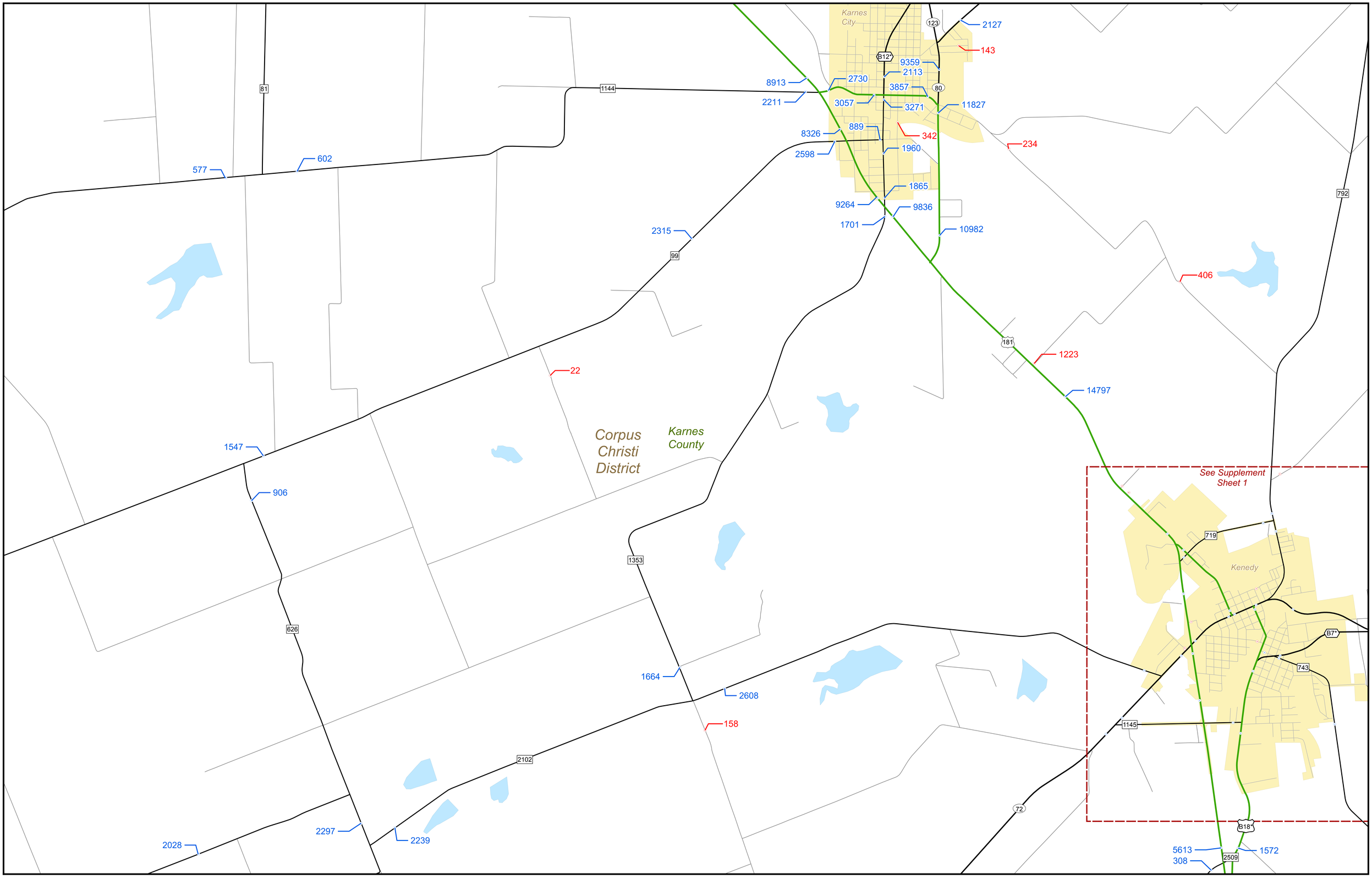

Urban	US	Local
Annual	State	City
Town	Arterials & Collectors	County
IH	County	District

Miles
0 0.3 0.6 1.2

N

2016 CORPUS CHRISTI URBAN TRAFFIC MAP

PREPARED BY THE
Texas Department of Transportation
Transportation Planning and Programming Division
Traffic Analysis System Support Branch
IN COOPERATION WITH THE
United States Department of Transportation Federal Highway Administration

COPYRIGHT 2017 by the Texas Department of Transportation.
All rights reserved.

NOTICE: This map has been prepared for internal use within the Texas Department of Transportation. Accuracy is limited to the validity of available data.

Toll road traffic counts are shown for context purposes only and may not represent On System traffic.

Publication Date: September 2017

Texas Department of Transportation

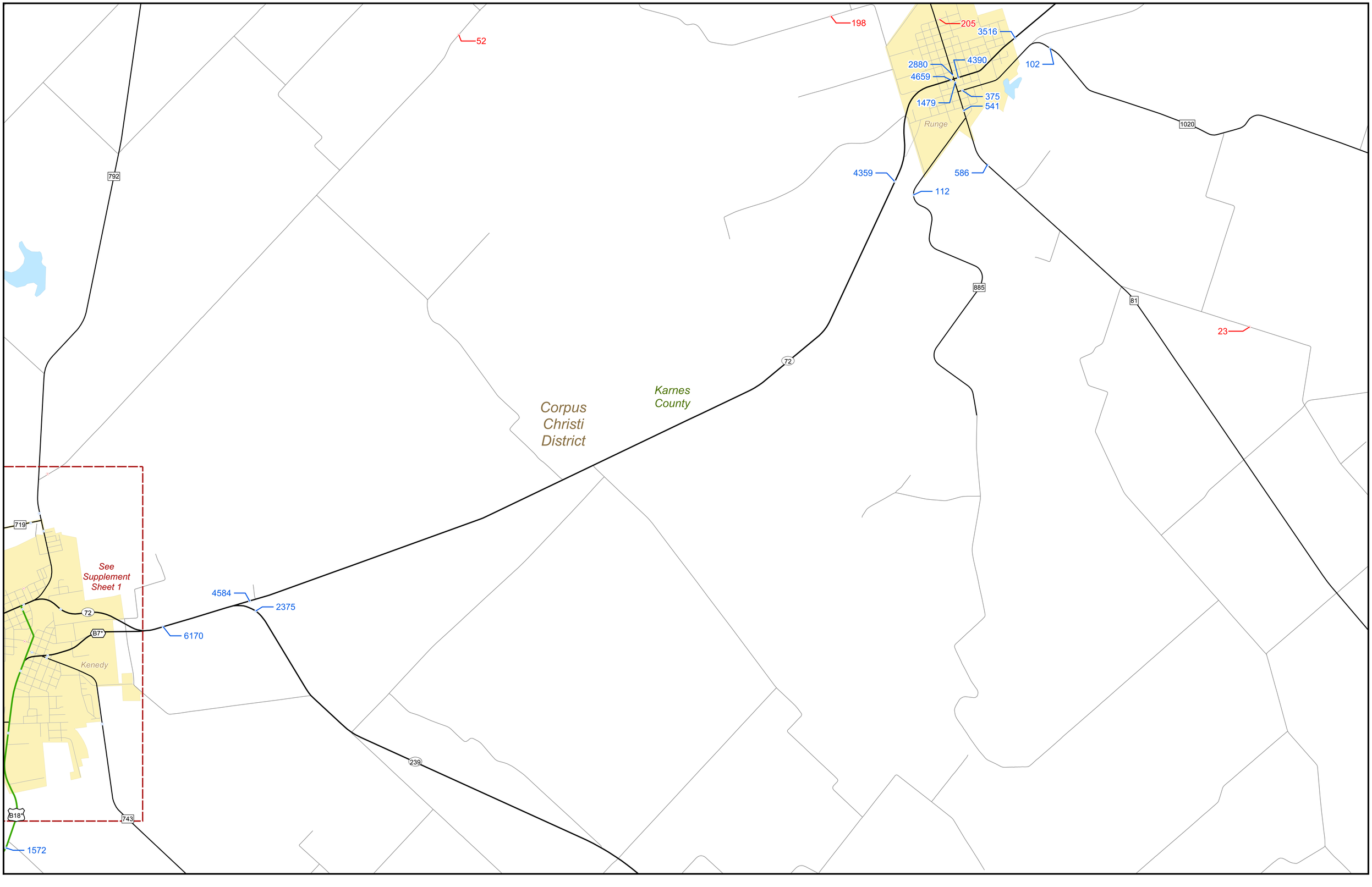

Urban	US	Local
Annual	State	City
Town	Arterials & Collectors	County
IH	County	District

Miles
0 0.3 0.6 1.2

N

2016 CORPUS CHRISTI URBAN TRAFFIC MAP

PREPARED BY THE
Texas Department of Transportation
Transportation Planning and Programming Division
Traffic Analysis System Support Branch
IN COOPERATION WITH THE
United States Department of Transportation Federal Highway Administration

COPYRIGHT 2017 by the Texas Department of Transportation.
All rights reserved.

NOTICE: This map has been prepared for internal use within the Texas Department of Transportation. Accuracy is limited to the validity of available data.

Toll road traffic counts are shown for context purposes only and may not represent On System traffic.

Publication Date: September 2017

Texas Department of Transportation

SHEET 13 OF 113 URBAN SHEETS

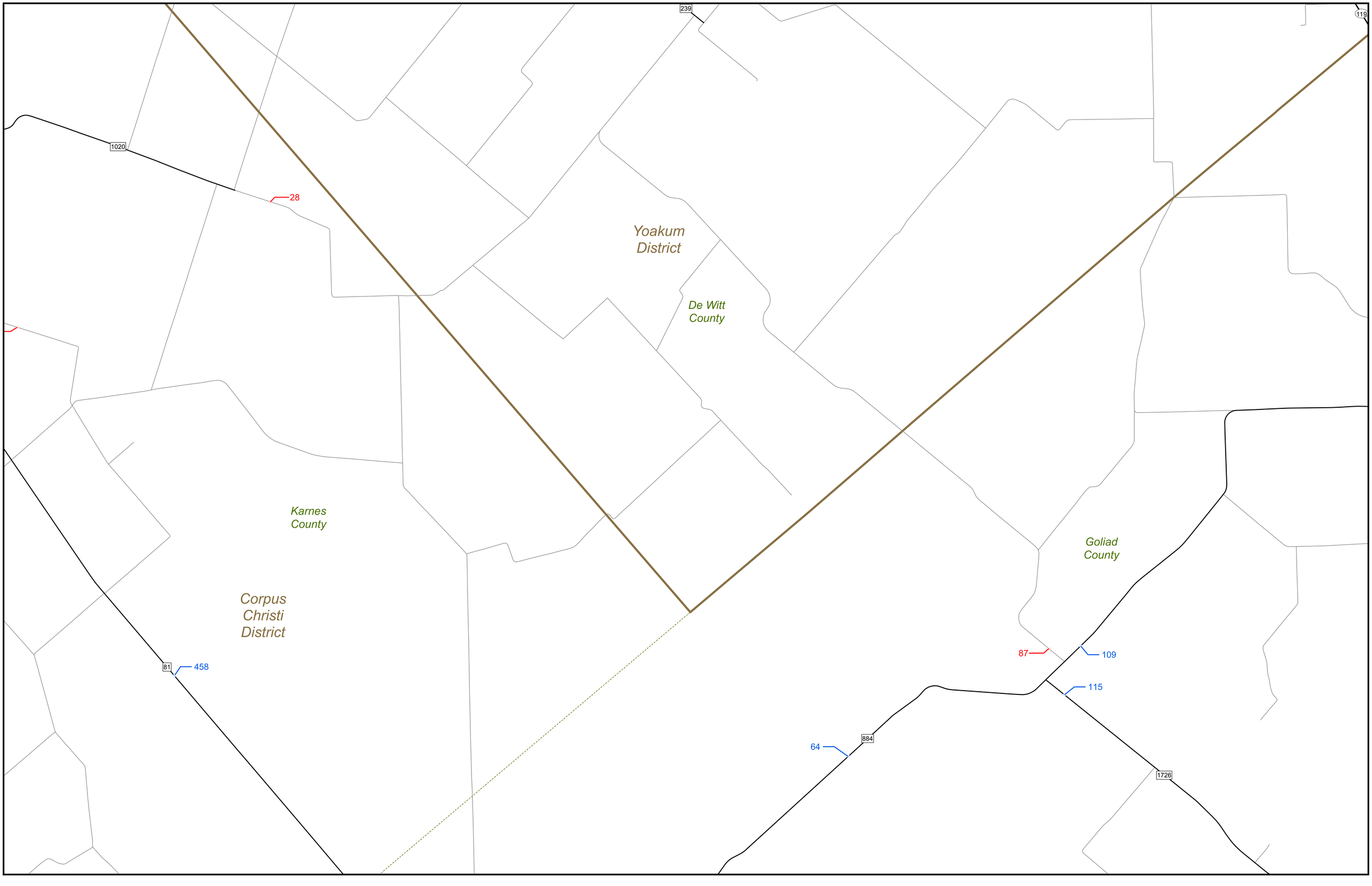

Urban	US	Local
Annual	State	City
Town	Arterials & Collectors	County
IH	County	District

Miles
0 0.3 0.6 1.2

N

2016 CORPUS CHRISTI URBAN TRAFFIC MAP

PREPARED BY THE
Texas Department of Transportation
Transportation Planning and Programming Division
Traffic Analysis System Support Branch
IN COOPERATION WITH THE
United States Department of Transportation Federal Highway Administration

COPYRIGHT 2017 by the Texas Department of Transportation.
All rights reserved.

NOTICE: This map has been prepared for internal use within the Texas Department of Transportation. Accuracy is limited to the validity of available data.

Toll road traffic counts are shown for context purposes only and may not represent On System traffic.

Publication Date: September 2017

Texas Department of Transportation

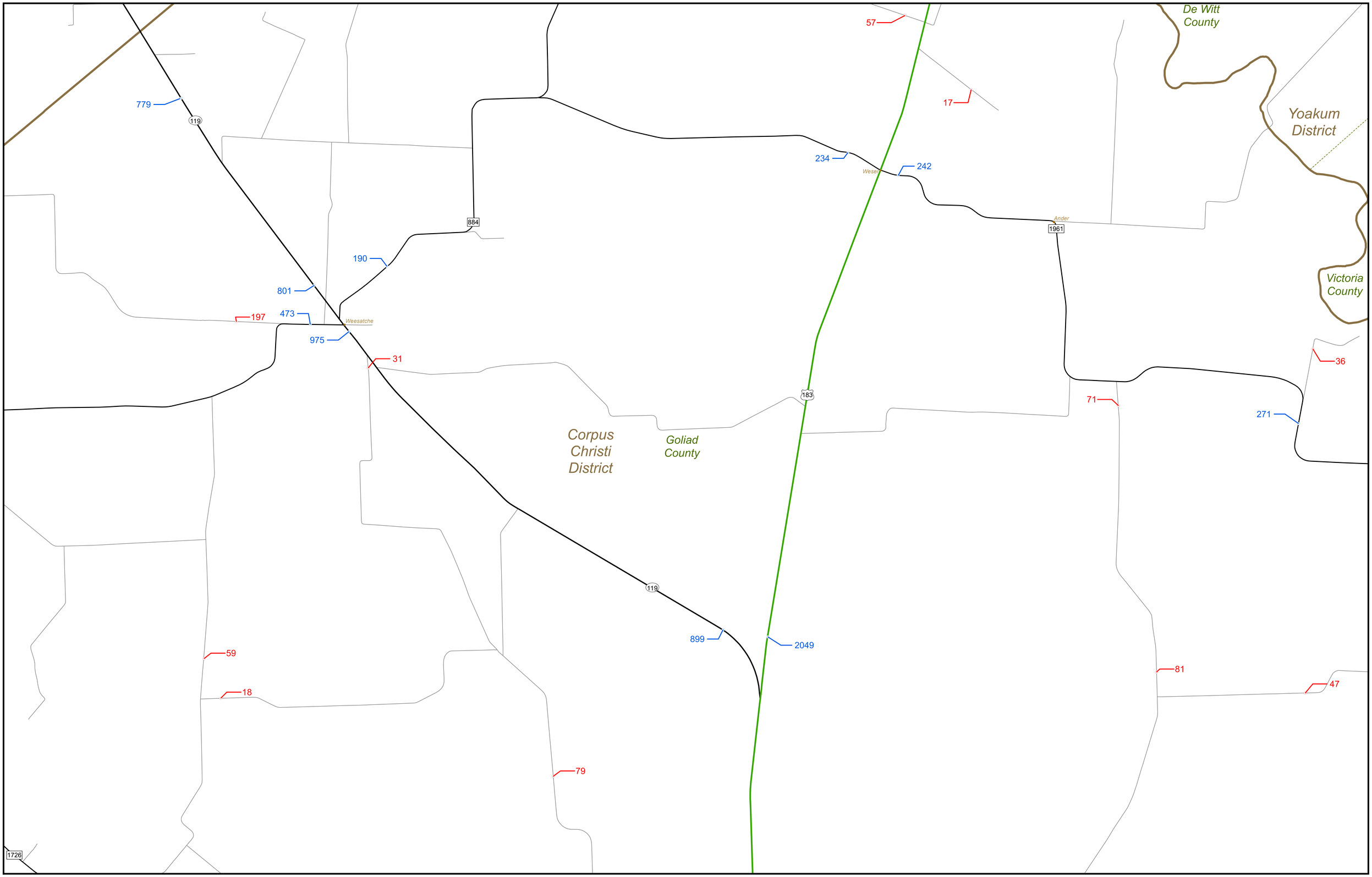

Urban	US	Local
Annual	State	City
Town	Arterials & Collectors	County
IH	County	District

Miles
0 0.3 0.6 1.2

N

2016 CORPUS CHRISTI URBAN TRAFFIC MAP

PREPARED BY THE
Texas Department of Transportation
Transportation Planning and Programming Division
Traffic Analysis System Support Branch
IN COOPERATION WITH THE
United States Department of Transportation Federal Highway Administration

COPYRIGHT 2017 by the Texas Department of Transportation.
All rights reserved.

NOTICE: This map has been prepared for internal use within the Texas Department of Transportation. Accuracy is limited to the validity of available data.

Toll road traffic counts are shown for context purposes only and may not represent On System traffic.

Publication Date: September 2017

Texas Department of Transportation

Urban
Annual
Town
IH
US
State
Arterials & Collectors
County
Local
City
County
District

0 0.3 0.6 1.2 Miles

N

2016 CORPUS CHRISTI URBAN TRAFFIC MAP

PREPARED BY THE
Texas Department of Transportation
Transportation Planning and Programming Division
Traffic Analysis System Support Branch
IN COOPERATION WITH THE
United States Department of Transportation Federal Highway Administration

COPYRIGHT 2017 by the Texas Department of Transportation.
All rights reserved.

NOTICE: This map has been prepared for internal use within the Texas Department of Transportation. Accuracy is limited to the validity of available data.

Toll road traffic counts are shown for context purposes only and may not represent On System traffic.

Publication Date: September 2017

Texas Department of Transportation

SHEET 16 OF 113 URBAN SHEETS

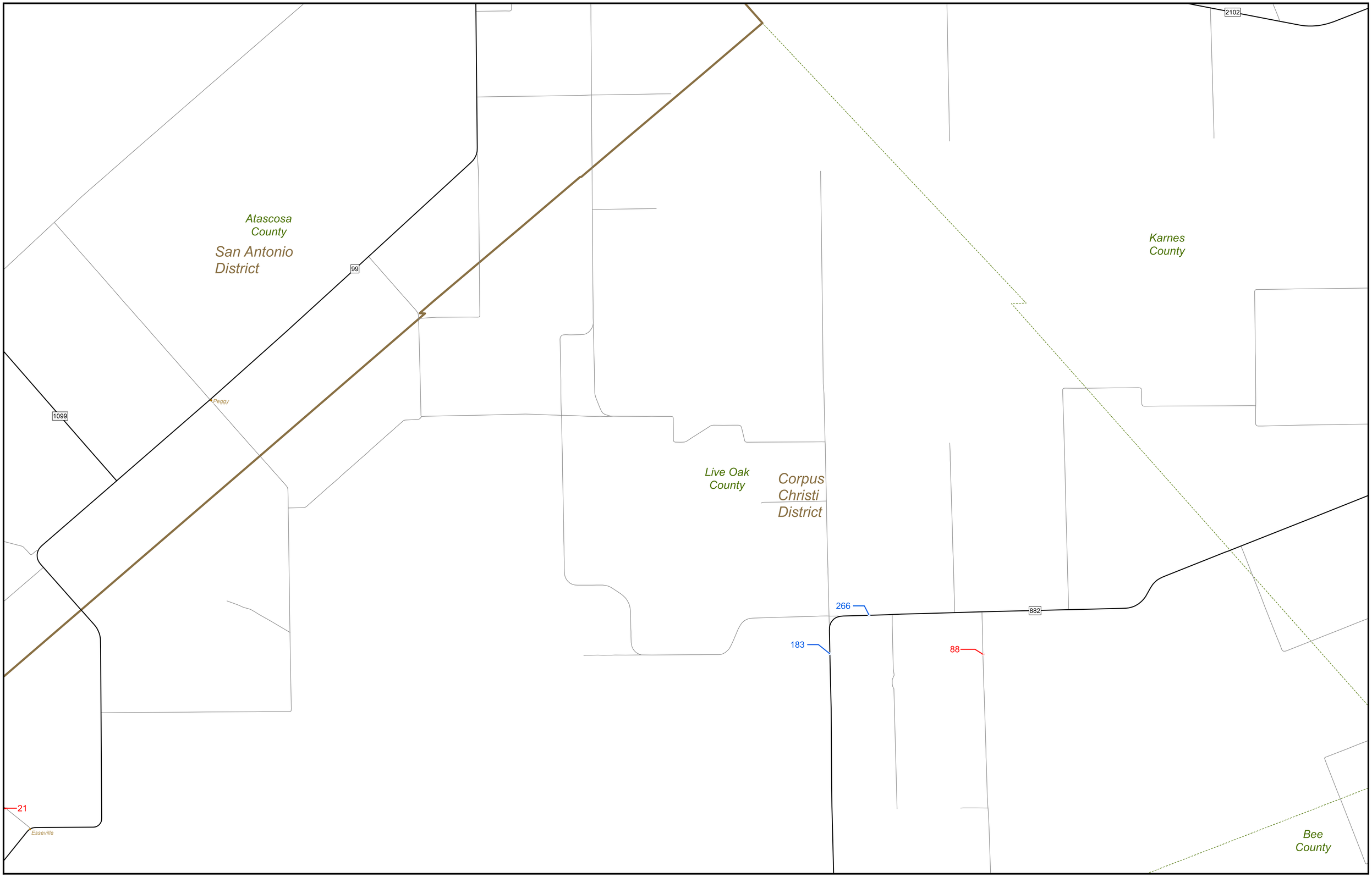

Urban
Annual
Town
IH
US
State
Arterials & Collectors
County
Local
City
County
District

Miles
0 0.3 0.6 1.2

N

2016 CORPUS CHRISTI URBAN TRAFFIC MAP

PREPARED BY THE
Texas Department of Transportation
Transportation Planning and Programming Division
Traffic Analysis System Support Branch
IN COOPERATION WITH THE
United States Department of Transportation Federal Highway Administration

COPYRIGHT 2017 by the Texas Department of Transportation.
All rights reserved.

NOTICE: This map has been prepared for internal use within the Texas Department of Transportation. Accuracy is limited to the validity of available data.

Toll road traffic counts are shown for context purposes only and may not represent On System traffic.

Publication Date: September 2017

Texas Department of Transportation

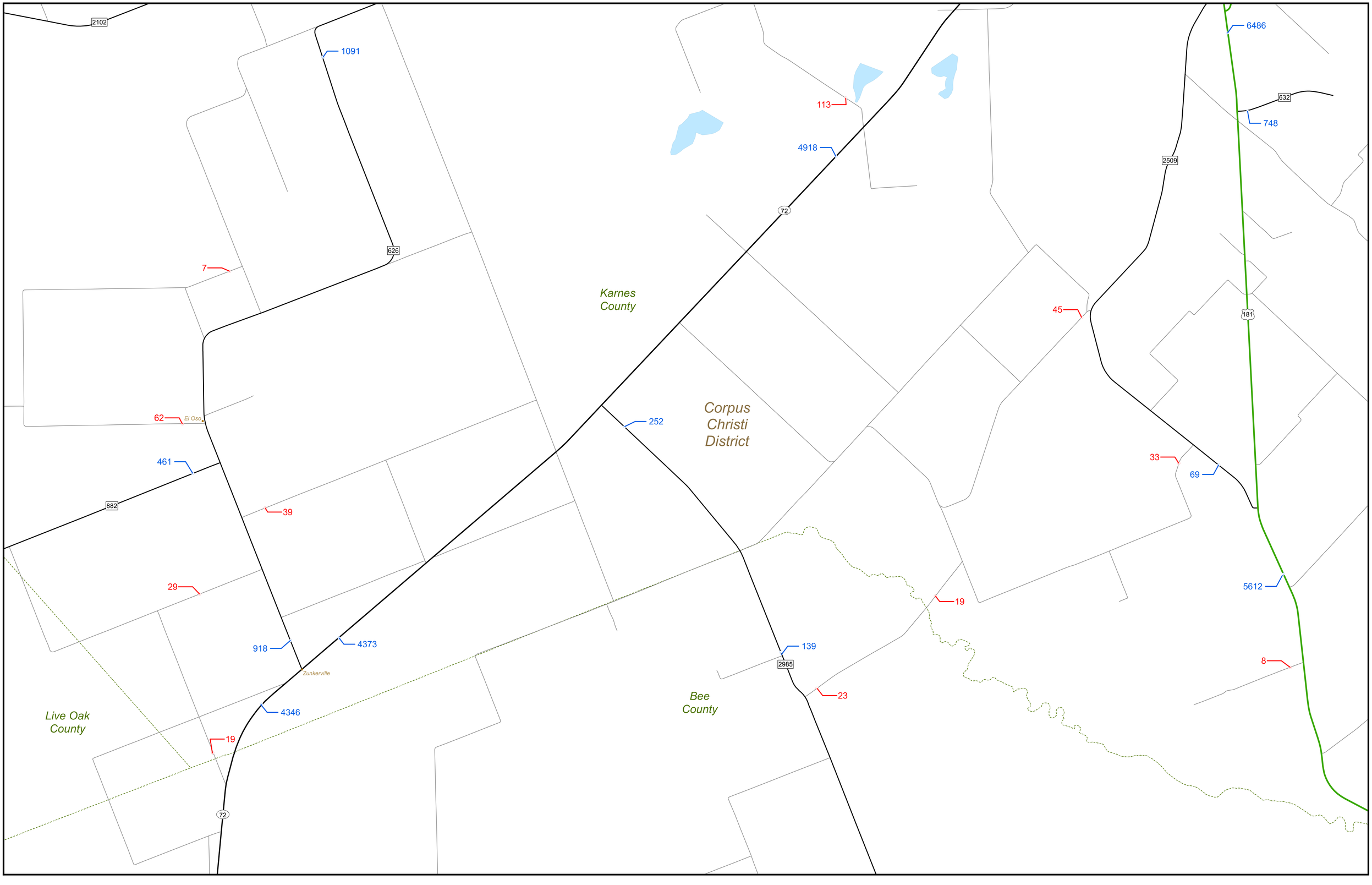

Urban
Annual
Town
IH
US
State
Arterials & Collectors
County
Local
City
County
District

Miles
0 0.3 0.6 1.2

N

2016 CORPUS CHRISTI URBAN TRAFFIC MAP

PREPARED BY THE
Texas Department of Transportation
Transportation Planning and Programming Division
Traffic Analysis System Support Branch
IN COOPERATION WITH THE
United States Department of Transportation Federal Highway Administration

COPYRIGHT 2017 by the Texas Department of Transportation.
All rights reserved.

NOTICE: This map has been prepared for internal use within the Texas Department of Transportation. Accuracy is limited to the validity of available data.

Toll road traffic counts are shown for context purposes only and may not represent On System traffic.

Publication Date: September 2017

Texas Department of Transportation

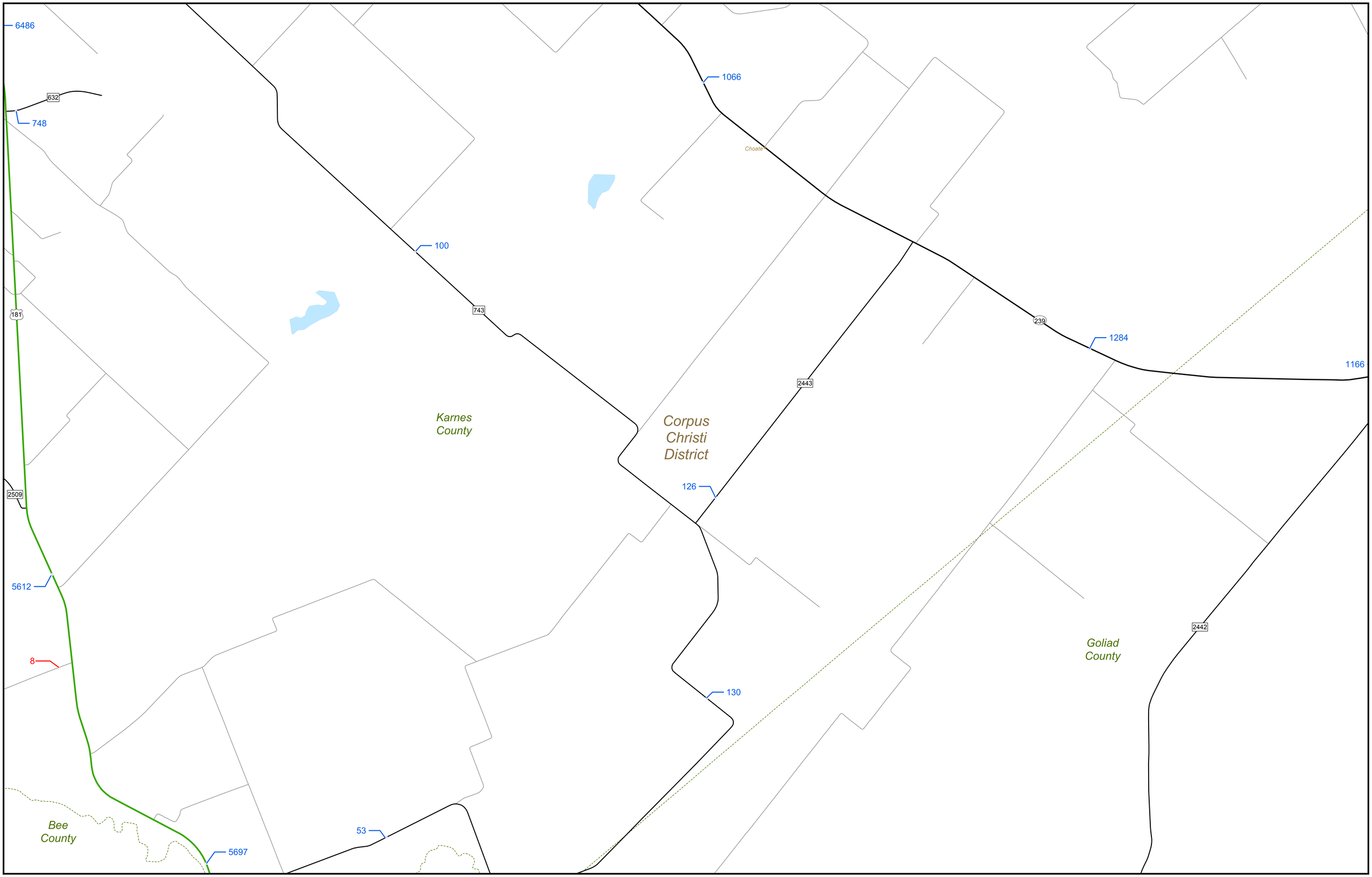

Urban
Annual
Town
IH
US
State
Arterials & Collectors
County
Local
City
County
District

0 0.3 0.6 1.2 Miles

N

2016 CORPUS CHRISTI URBAN TRAFFIC MAP

PREPARED BY THE
Texas Department of Transportation
Transportation Planning and Programming Division
Traffic Analysis System Support Branch
IN COOPERATION WITH THE
United States Department of Transportation Federal Highway Administration

COPYRIGHT 2017 by the Texas Department of Transportation.
All rights reserved.

NOTICE: This map has been prepared for internal use within the Texas Department of Transportation. Accuracy is limited to the validity of available data.

Toll road traffic counts are shown for context purposes only and may not represent On System traffic.

Publication Date: September 2017

Texas Department of Transportation

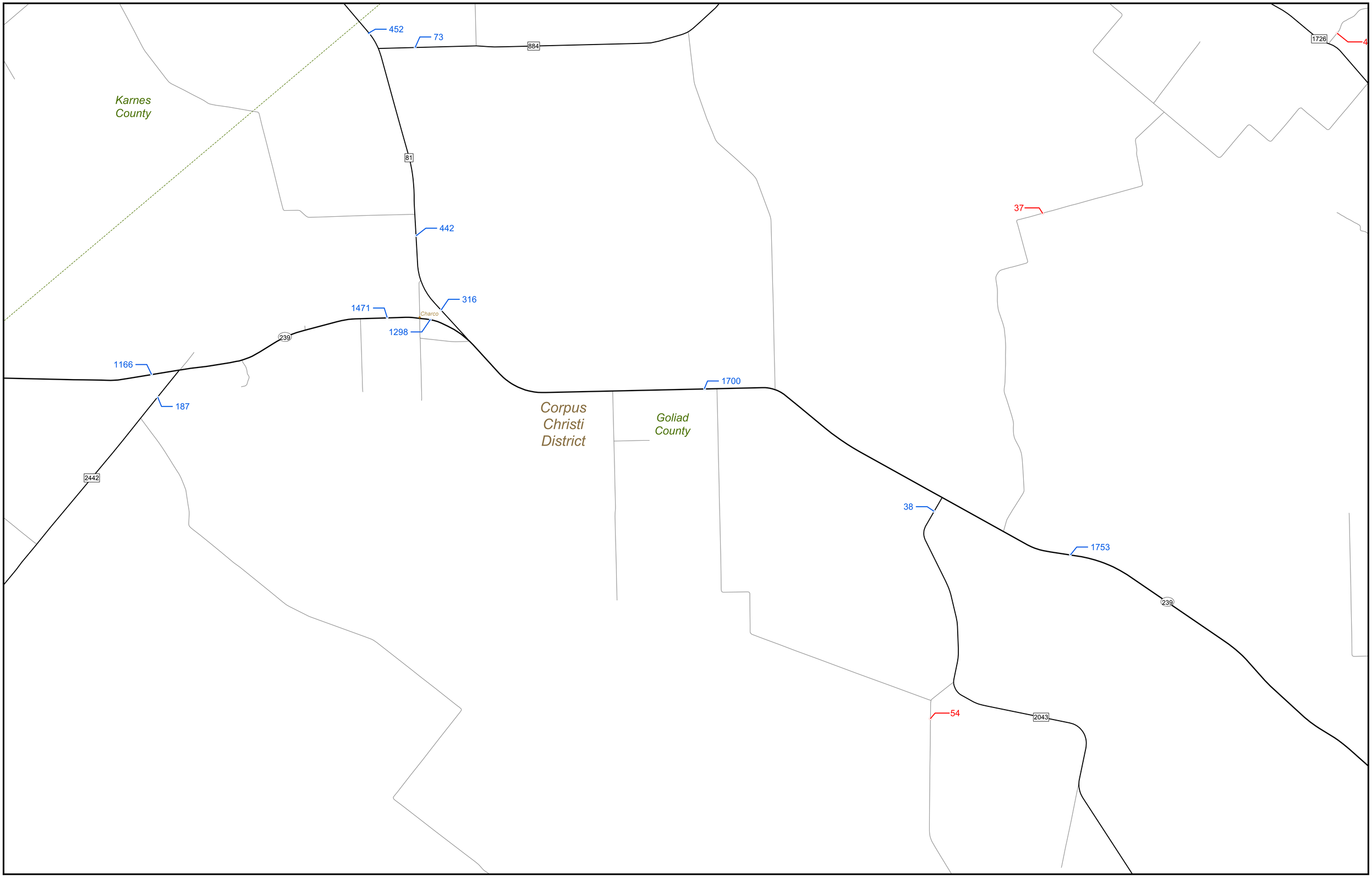

Urban
Annual
Town
IH
US
State
Arterials & Collectors
County
Local
City
County
District

Miles
0 0.3 0.6 1.2

N

2016 CORPUS CHRISTI URBAN TRAFFIC MAP

PREPARED BY THE
Texas Department of Transportation
Transportation Planning and Programming Division
Traffic Analysis System Support Branch
IN COOPERATION WITH THE
United States Department of Transportation Federal Highway Administration

COPYRIGHT 2017 by the Texas Department of Transportation.
All rights reserved.

NOTICE: This map has been prepared for internal use within the Texas Department of Transportation. Accuracy is limited to the validity of available data.

Toll road traffic counts are shown for context purposes only and may not represent On System traffic.

Publication Date: September 2017

Texas Department of Transportation

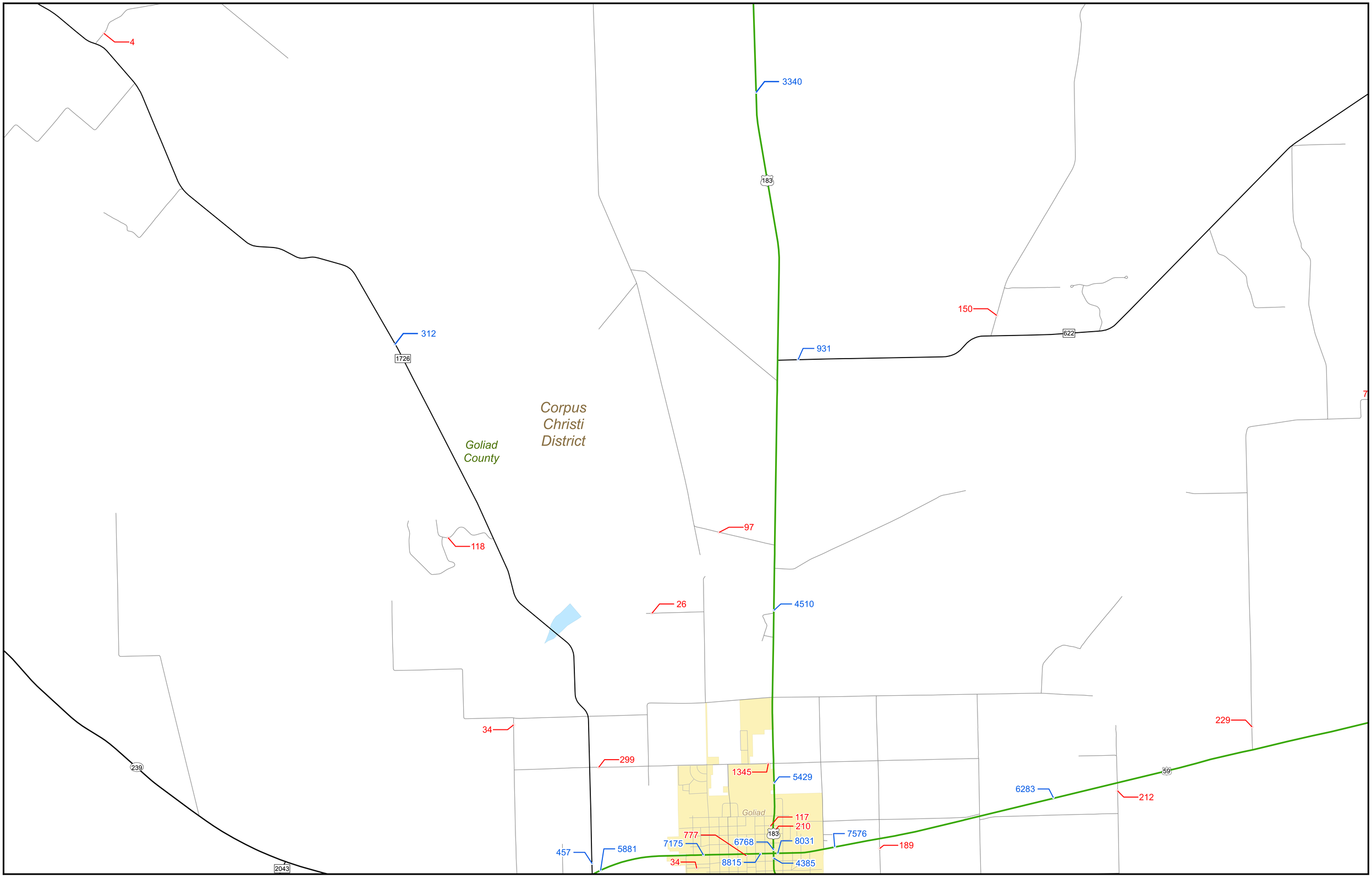

Urban	US	Local
Annual	State	City
Town	Arterials & Collectors	County
IH	County	District

Miles
0 0.3 0.6 1.2

N

2016 CORPUS CHRISTI URBAN TRAFFIC MAP

PREPARED BY THE
Texas Department of Transportation
Transportation Planning and Programming Division
Traffic Analysis System Support Branch
IN COOPERATION WITH THE
United States Department of Transportation Federal Highway Administration

COPYRIGHT 2017 by the Texas Department of Transportation.
All rights reserved.

NOTICE: This map has been prepared for internal use within the Texas Department of Transportation. Accuracy is limited to the validity of available data.

Toll road traffic counts are shown for context purposes only and may not represent On System traffic.

Publication Date: September 2017

Texas Department of Transportation

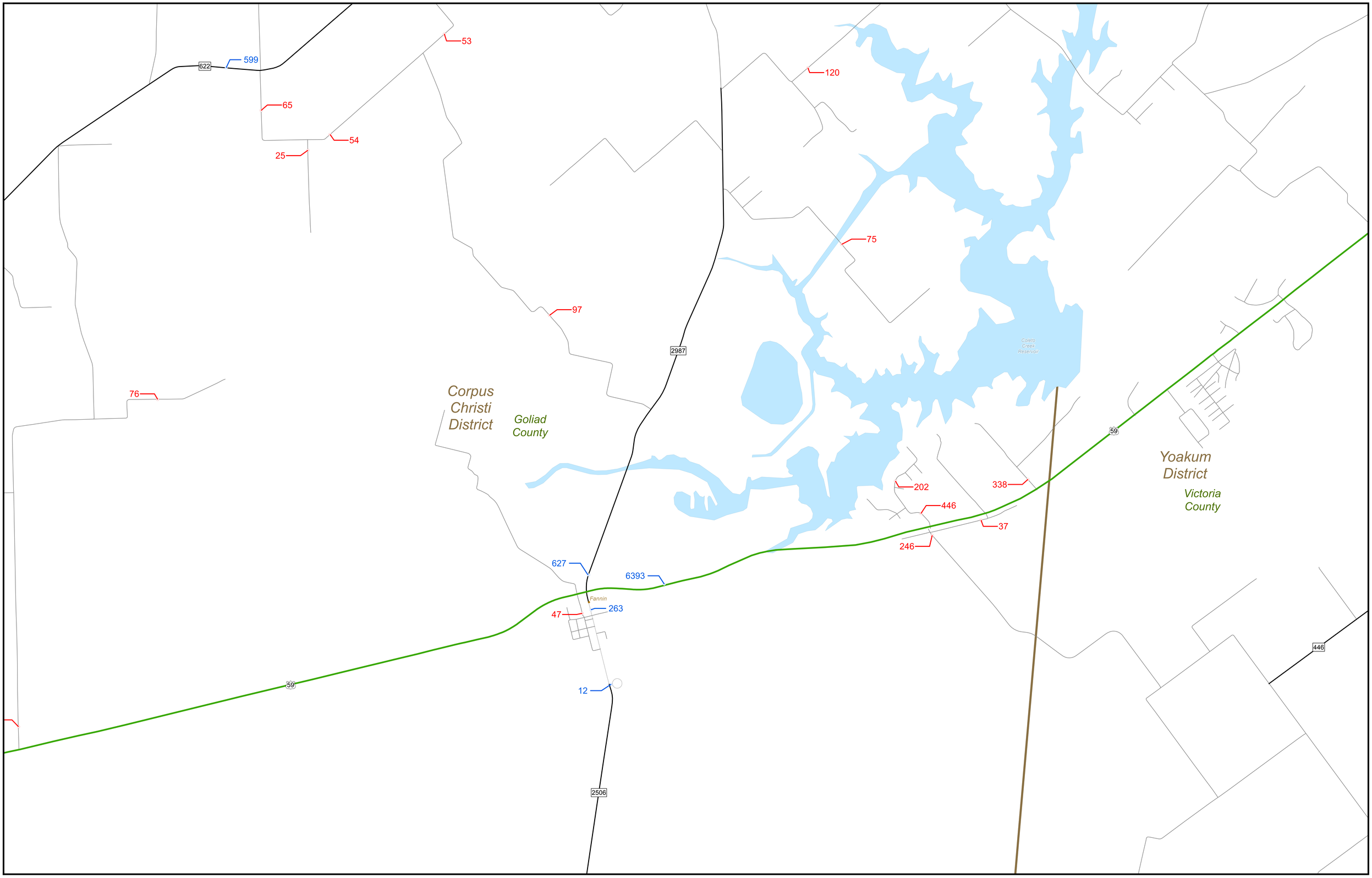

Urban	US	Local
Annual	State	City
Town	Arterials & Collectors	County
IH	County	District

Miles
0 0.3 0.6 1.2

N

2016 CORPUS CHRISTI URBAN TRAFFIC MAP

PREPARED BY THE
Texas Department of Transportation
Transportation Planning and Programming Division
Traffic Analysis System Support Branch
IN COOPERATION WITH THE
United States Department of Transportation Federal Highway Administration

COPYRIGHT 2017 by the Texas Department of Transportation.
All rights reserved.

NOTICE: This map has been prepared for internal use within the Texas Department of Transportation. Accuracy is limited to the validity of available data.

Toll road traffic counts are shown for context purposes only and may not represent On System traffic.

Publication Date: September 2017

Texas Department of Transportation

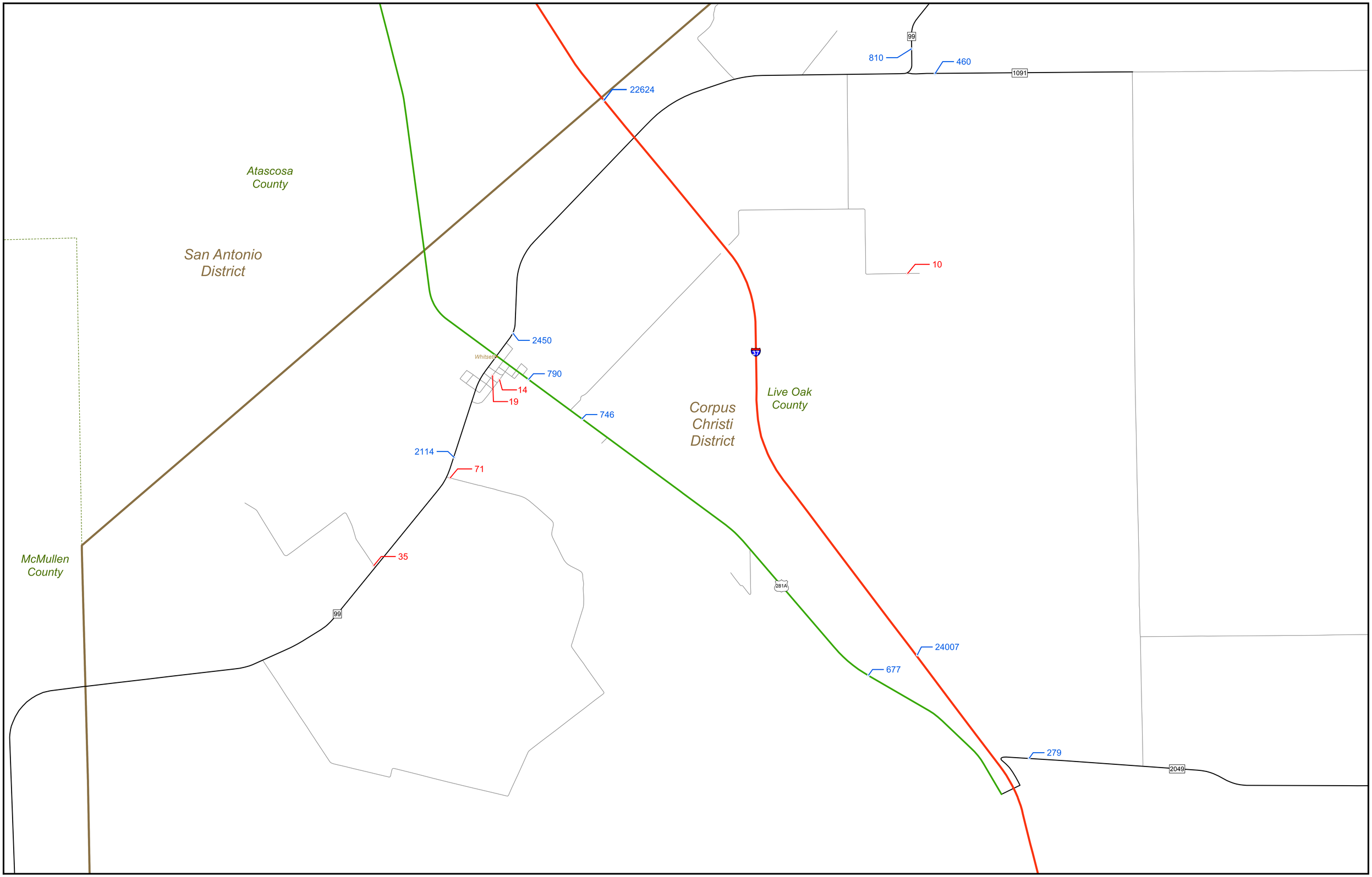

Urban
Annual
Town
IH
US
State
Arterials & Collectors
County
Local
City
County
District

0 0.3 0.6 1.2 Miles

N

2016 CORPUS CHRISTI URBAN TRAFFIC MAP

PREPARED BY THE
Texas Department of Transportation
Transportation Planning and Programming Division
Traffic Analysis System Support Branch
IN COOPERATION WITH THE
United States Department of Transportation Federal Highway Administration

COPYRIGHT 2017 by the Texas Department of Transportation.
All rights reserved.

NOTICE: This map has been prepared for internal use within the Texas Department of Transportation. Accuracy is limited to the validity of available data.

Toll road traffic counts are shown for context purposes only and may not represent On System traffic.

Publication Date: September 2017

Texas Department of Transportation

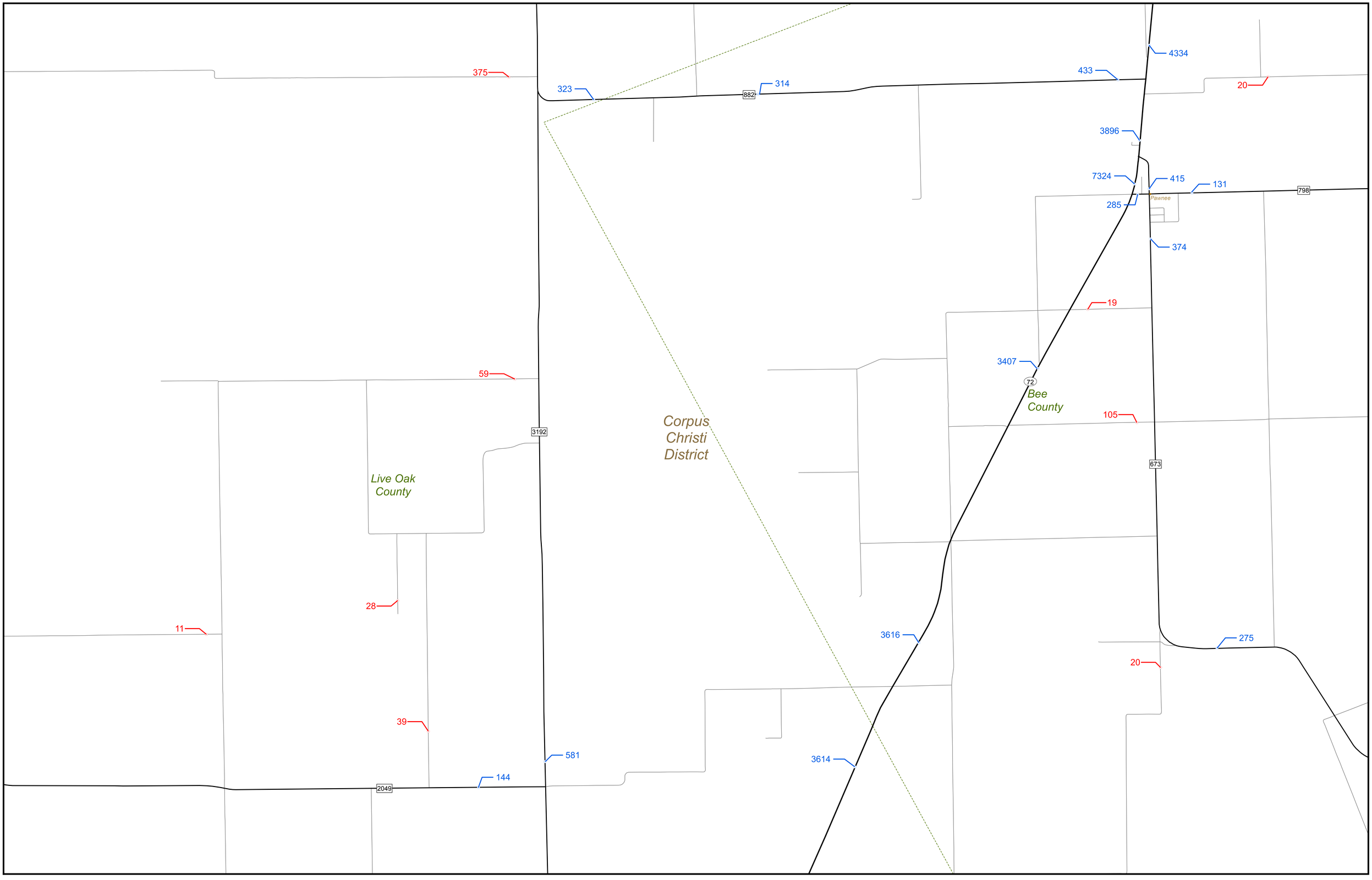

Urban
Annual
Town
IH
US
State
Arterials & Collectors
County
Local
City
County
District

0 0.3 0.6 1.2
Miles

N

2016 CORPUS CHRISTI URBAN TRAFFIC MAP

PREPARED BY THE
Texas Department of Transportation
Transportation Planning and Programming Division
Traffic Analysis System Support Branch
IN COOPERATION WITH THE
United States Department of Transportation Federal Highway Administration

COPYRIGHT 2017 by the Texas Department of Transportation.
All rights reserved.

NOTICE: This map has been prepared for internal use within the Texas Department of Transportation. Accuracy is limited to the validity of available data.

Toll road traffic counts are shown for context purposes only and may not represent On System traffic.

Publication Date: September 2017

Texas Department of Transportation

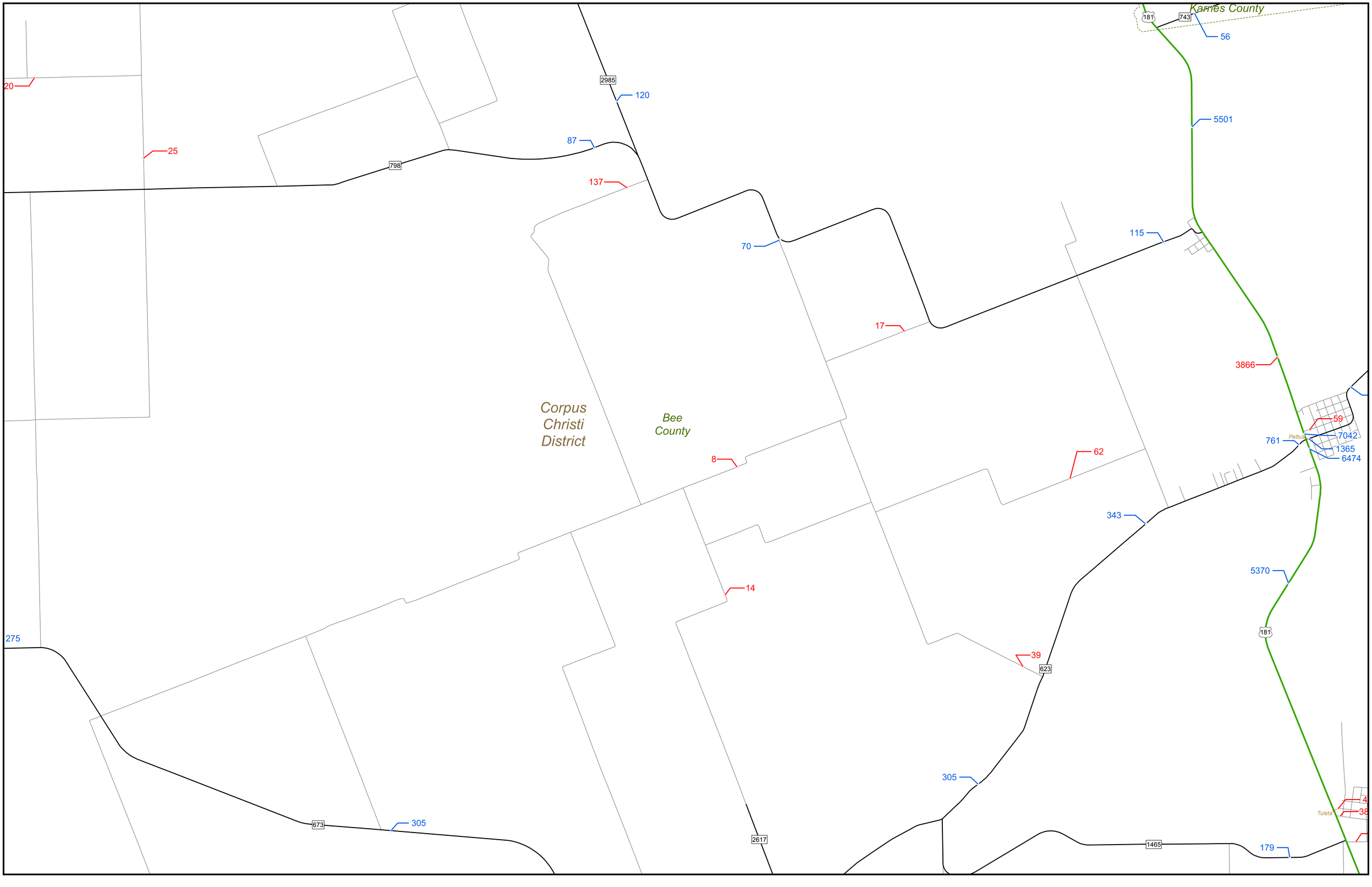

Urban	US	Local
Annual	State	City
Town	Arterials & Collectors	County
IH	County	District

Miles
0 0.3 0.6 1.2

N

2016 CORPUS CHRISTI URBAN TRAFFIC MAP

PREPARED BY THE
Texas Department of Transportation
Transportation Planning and Programming Division
Traffic Analysis System Support Branch
IN COOPERATION WITH THE
United States Department of Transportation Federal Highway Administration

COPYRIGHT 2017 by the Texas Department of Transportation.
All rights reserved.

NOTICE: This map has been prepared for internal use within the Texas Department of Transportation. Accuracy is limited to the validity of available data.

Toll road traffic counts are shown for context purposes only and may not represent On System traffic.

Publication Date: September 2017

Texas Department of Transportation

SHEET 25 OF 113 URBAN SHEETS

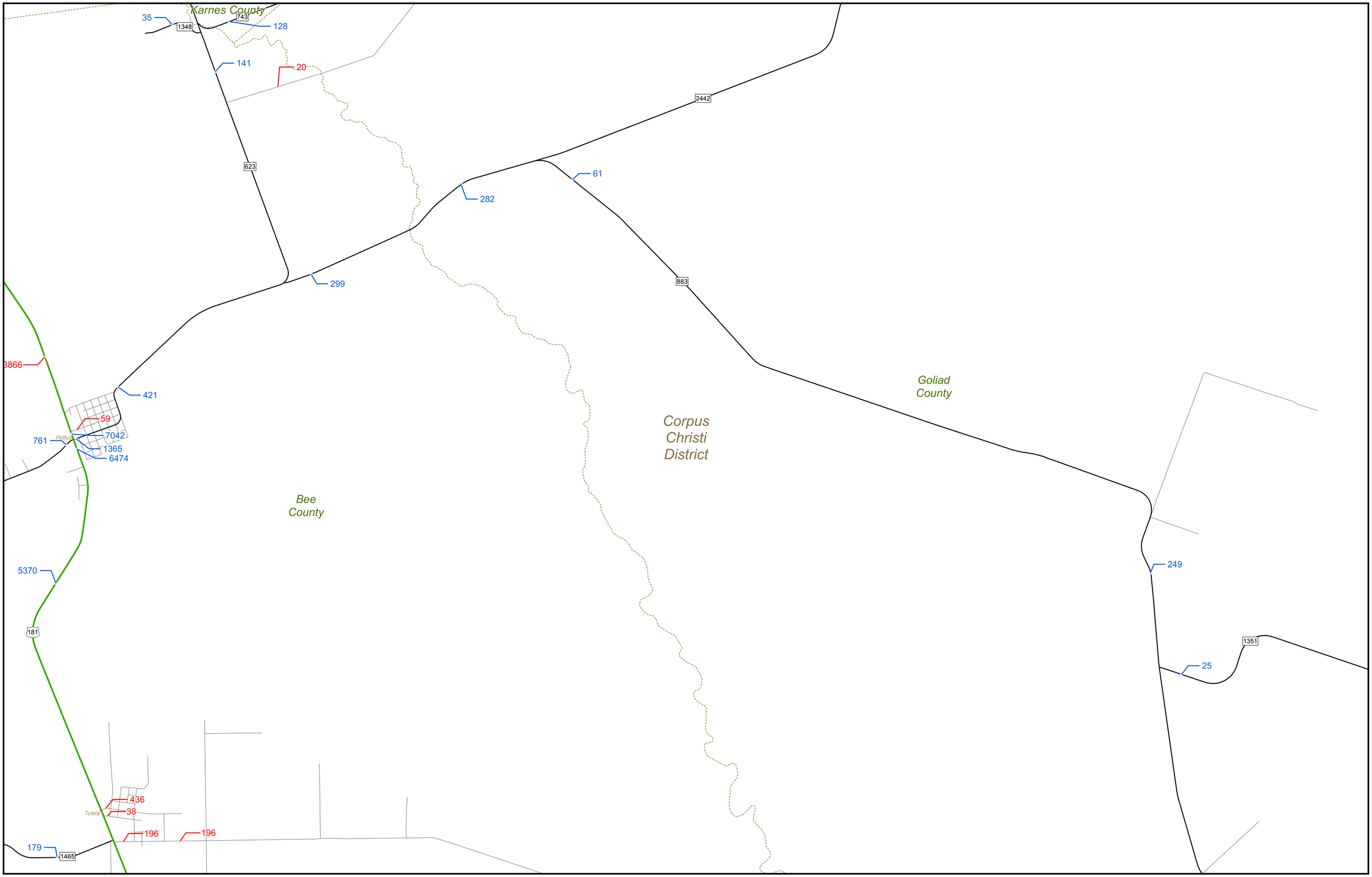

Urban
Annual
Town
IH
US
State
Arterials & Collectors
County
Local
City
County
District

Miles
0 0.3 0.6 1.2

N

2016 CORPUS CHRISTI URBAN TRAFFIC MAP

PREPARED BY THE
Texas Department of Transportation
Transportation Planning and Programming Division
Traffic Analysis System Support Branch
IN COOPERATION WITH THE
United States Department of Transportation Federal Highway Administration

COPYRIGHT 2017 by the Texas Department of Transportation.
All rights reserved.

NOTICE: This map has been prepared for internal use within the Texas Department of Transportation. Accuracy is limited to the validity of available data.

Toll road traffic counts are shown for context purposes only and may not represent On System traffic.

Publication Date: September 2017

Texas Department of Transportation

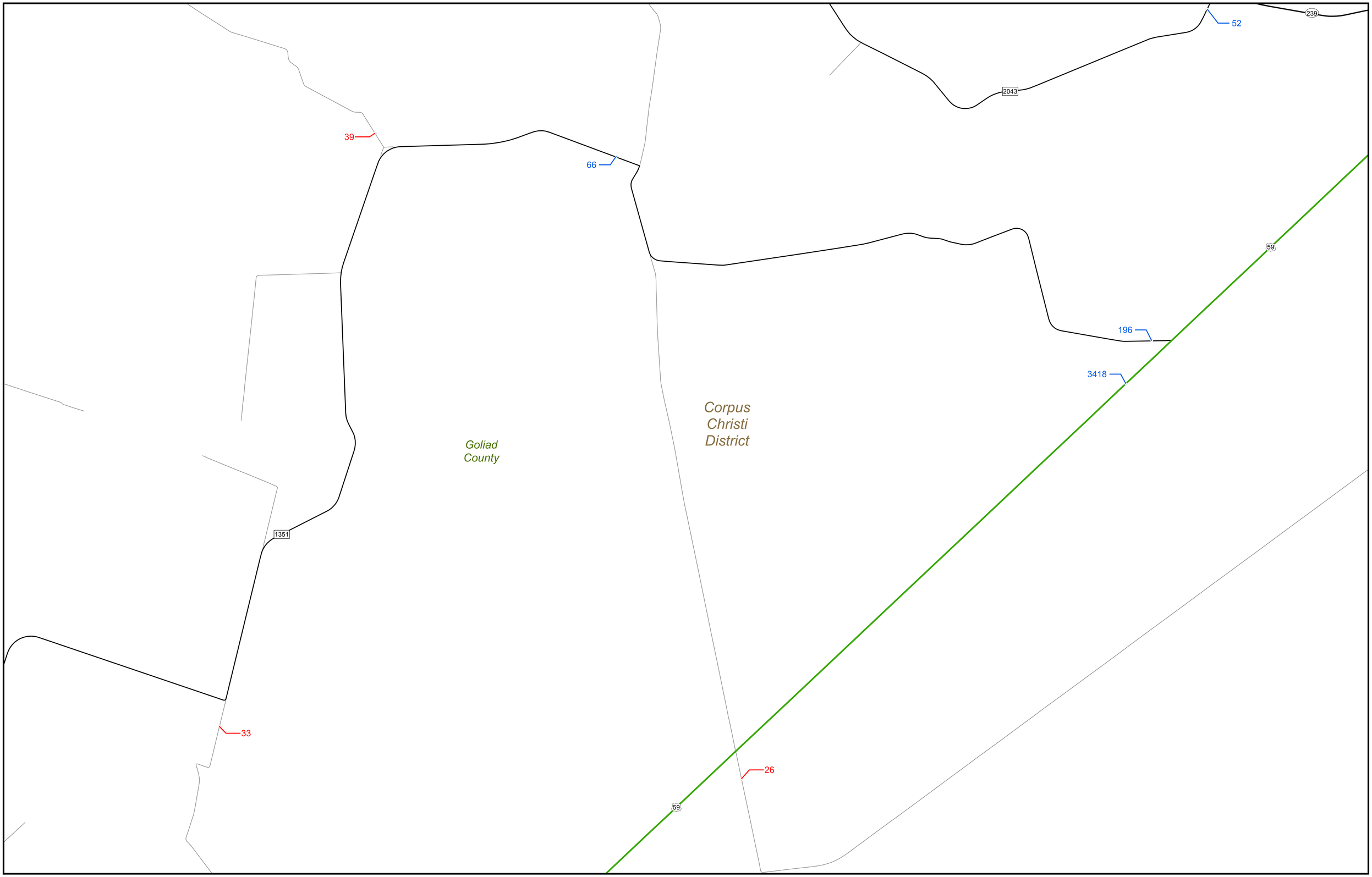

Urban
Annual
Town
IH
US
State
Arterials & Collectors
County
Local
City
County
District

0 0.3 0.6 1.2
Miles

N

2016 CORPUS CHRISTI URBAN TRAFFIC MAP

PREPARED BY THE
Texas Department of Transportation
Transportation Planning and Programming Division
Traffic Analysis System Support Branch
IN COOPERATION WITH THE
United States Department of Transportation Federal Highway Administration

COPYRIGHT 2017 by the Texas Department of Transportation.
All rights reserved.

NOTICE: This map has been prepared for internal use within the Texas Department of Transportation. Accuracy is limited to the validity of available data.

Toll road traffic counts are shown for context purposes only and may not represent On System traffic.

Publication Date: September 2017

Texas Department of Transportation

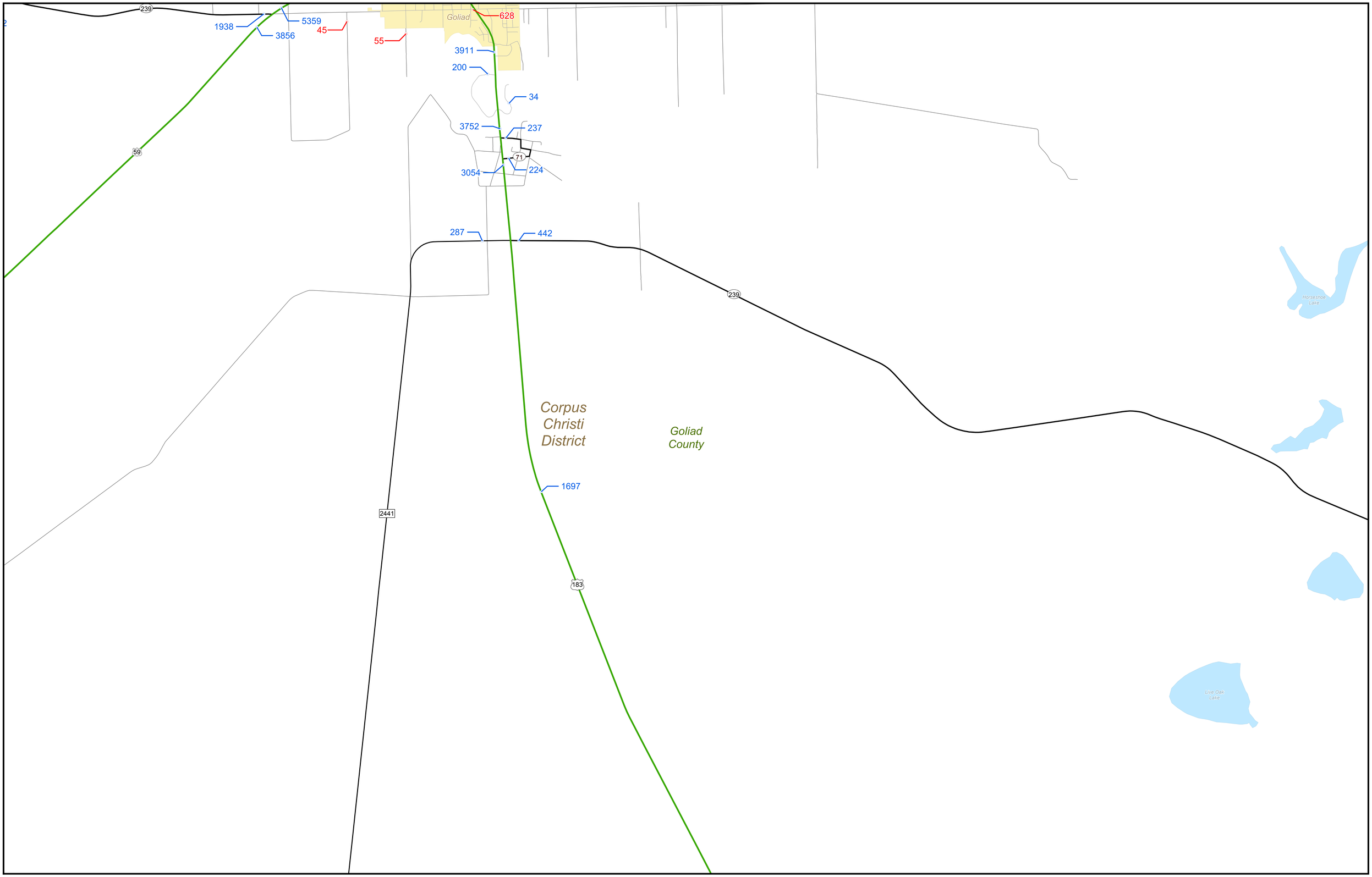

Urban
Annual
Town
IH
US
State
Arterials & Collectors
County
Local
City
County
District

Miles
0 0.3 0.6 1.2

N

2016 CORPUS CHRISTI URBAN TRAFFIC MAP

PREPARED BY THE
Texas Department of Transportation
Transportation Planning and Programming Division
Traffic Analysis System Support Branch
IN COOPERATION WITH THE
United States Department of Transportation Federal Highway Administration

COPYRIGHT 2017 by the Texas Department of Transportation.
All rights reserved.

NOTICE: This map has been prepared for internal use within the Texas Department of Transportation. Accuracy is limited to the validity of available data.

Toll road traffic counts are shown for context purposes only and may not represent On System traffic.

Publication Date: September 2017

Texas Department of Transportation

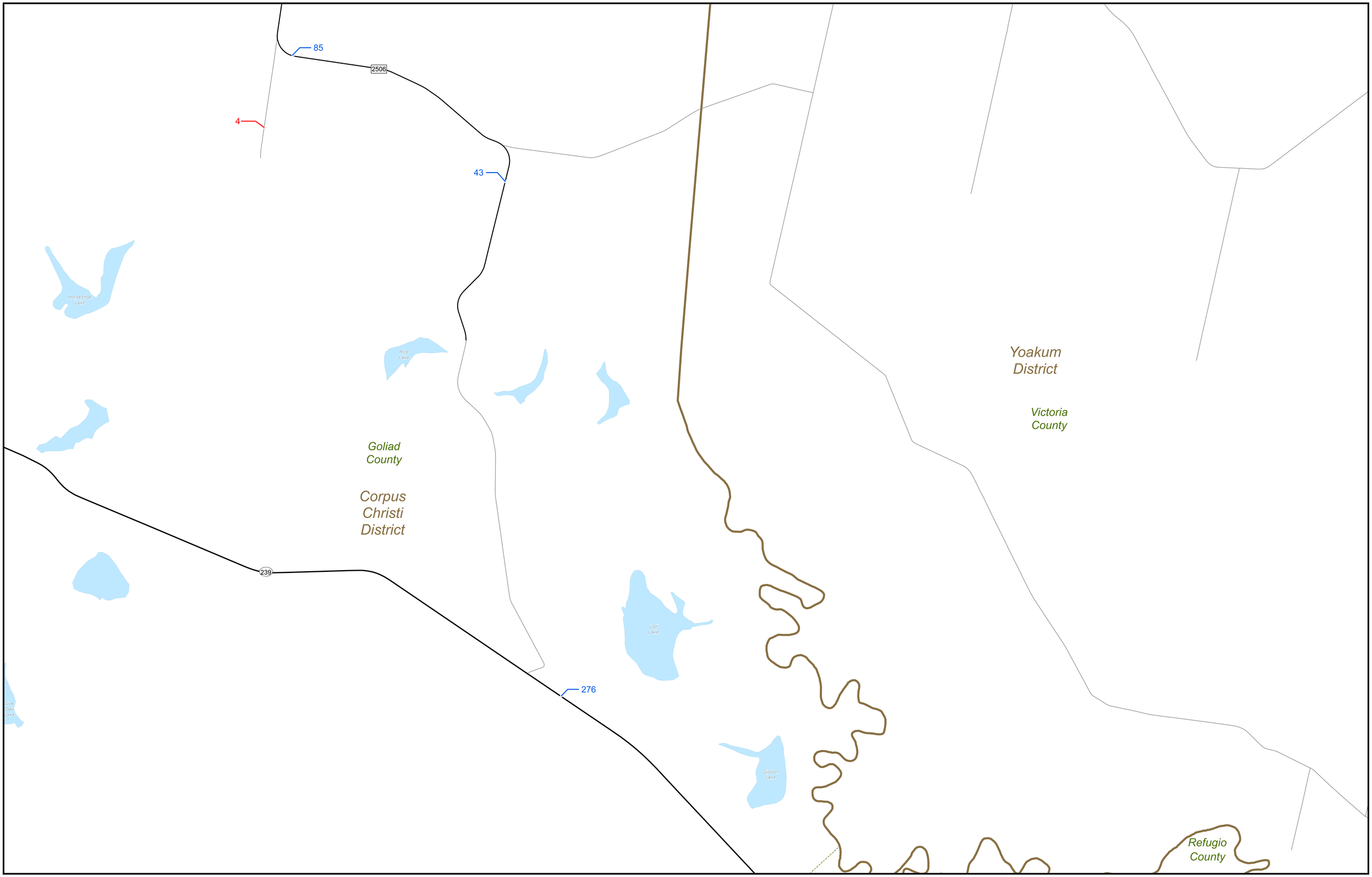

Urban
Annual
Town
IH
US
State
Arterials & Collectors
County
Local
City
County
District

0 0.3 0.6 1.2 Miles

N

2016 CORPUS CHRISTI URBAN TRAFFIC MAP

PREPARED BY THE
Texas Department of Transportation
Transportation Planning and Programming Division
Traffic Analysis System Support Branch
IN COOPERATION WITH THE
United States Department of Transportation Federal Highway Administration

COPYRIGHT 2017 by the Texas Department of Transportation.
All rights reserved.

NOTICE: This map has been prepared for internal use within the Texas Department of Transportation. Accuracy is limited to the validity of available data.

Toll road traffic counts are shown for context purposes only and may not represent On System traffic.

Publication Date: September 2017

Texas Department of Transportation

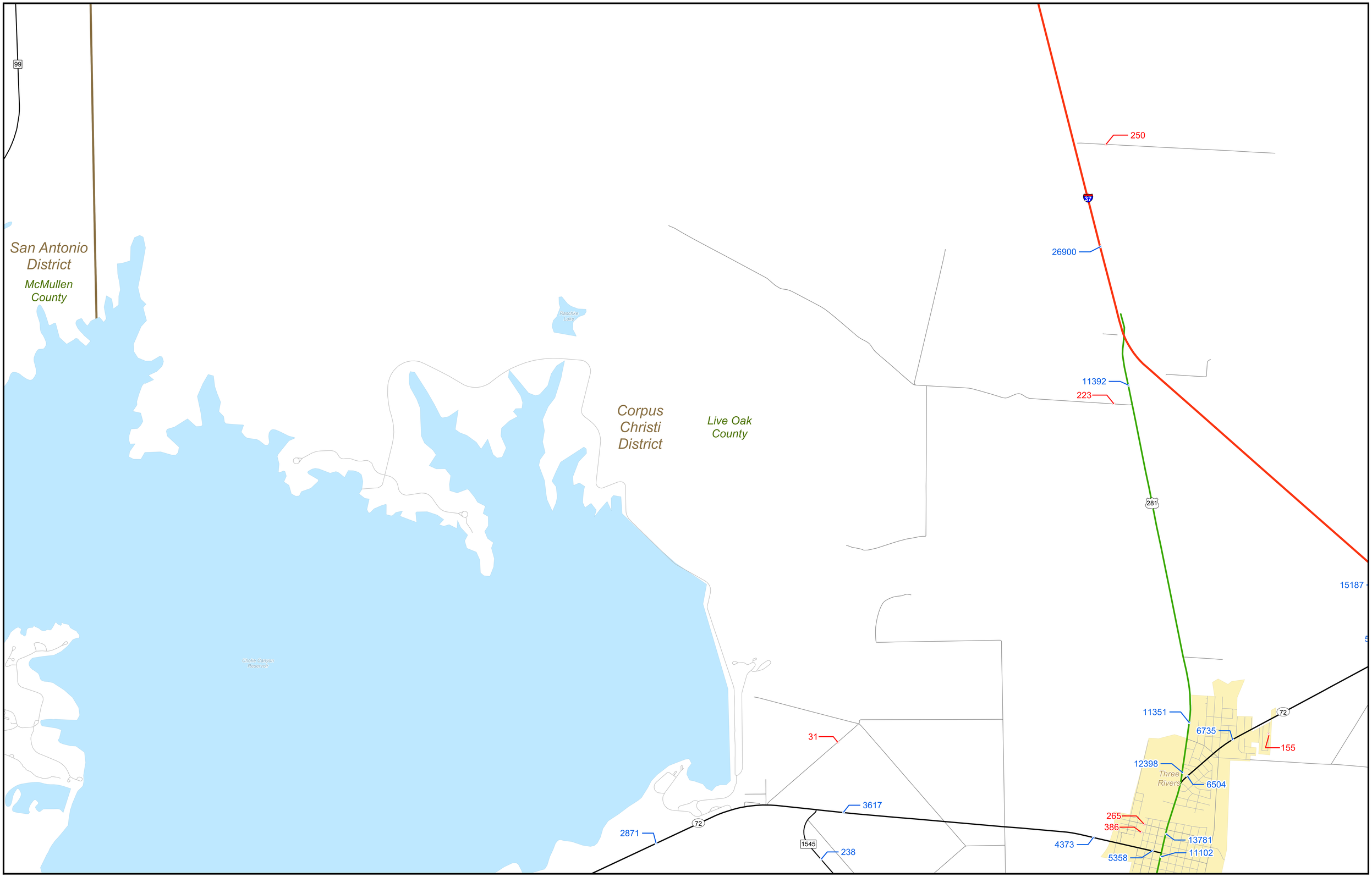

Urban	US	Local
Annual	State	City
Town	Arterials & Collectors	County
IH	County	District

Miles
0 0.3 0.6 1.2

N

2016 CORPUS CHRISTI URBAN TRAFFIC MAP

PREPARED BY THE
Texas Department of Transportation
Transportation Planning and Programming Division
Traffic Analysis System Support Branch
IN COOPERATION WITH THE
United States Department of Transportation Federal Highway Administration

COPYRIGHT 2017 by the Texas Department of Transportation.
All rights reserved.

NOTICE: This map has been prepared for internal use within the Texas Department of Transportation. Accuracy is limited to the validity of available data.

Toll road traffic counts are shown for context purposes only and may not represent On System traffic.

Publication Date: September 2017

Texas Department of Transportation

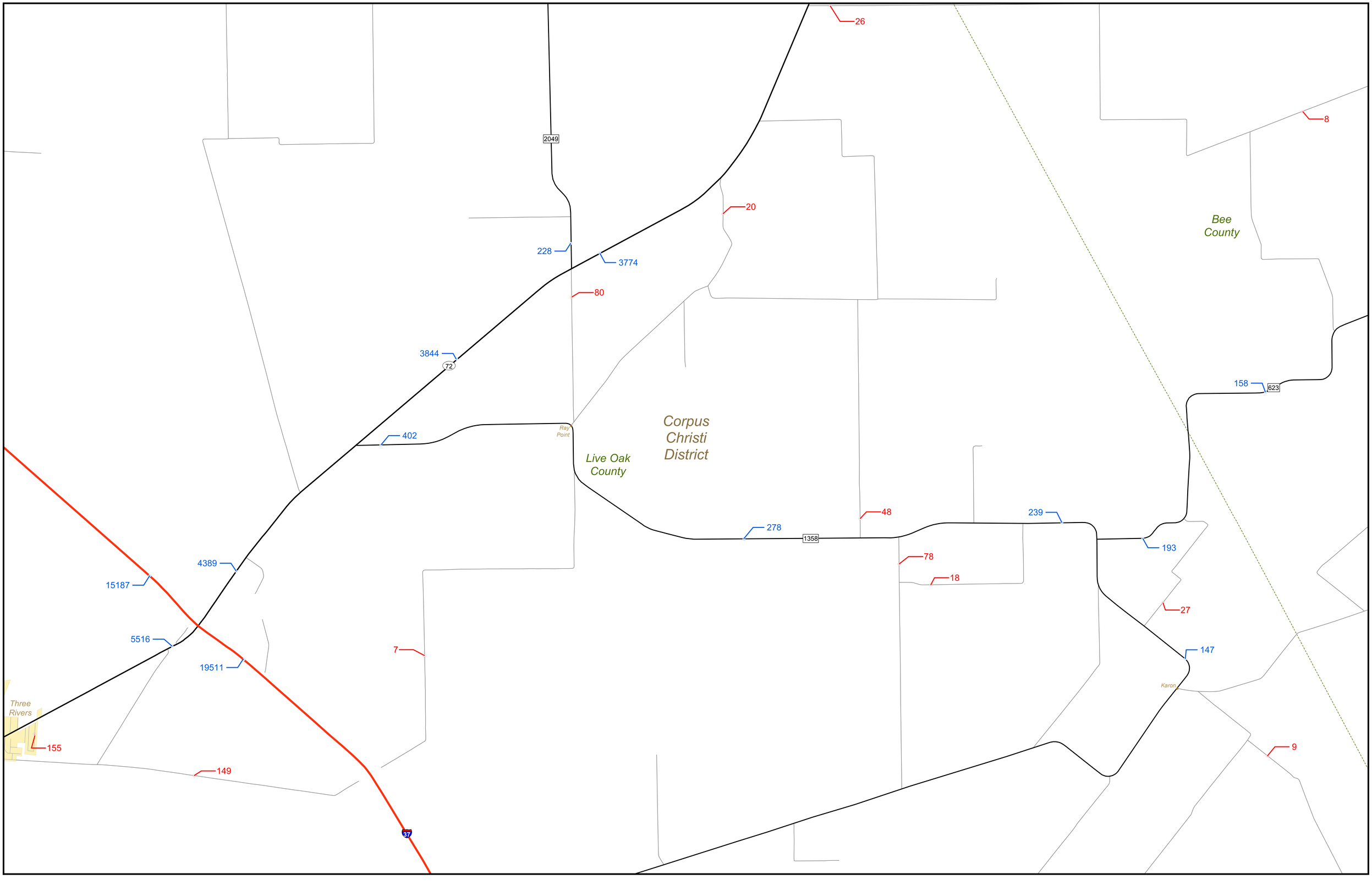

Urban	US	Local
Annual	State	City
Town	Arterials & Collectors	County
IH	County	District

Miles: 0 0.3 0.6 1.2

N

2016 CORPUS CHRISTI URBAN TRAFFIC MAP

PREPARED BY THE
Texas Department of Transportation
Transportation Planning and Programming Division
Traffic Analysis System Support Branch
IN COOPERATION WITH THE
United States Department of Transportation Federal Highway Administration

COPYRIGHT 2017 by the Texas Department of Transportation.
All rights reserved.

NOTICE: This map has been prepared for internal use within the Texas Department of Transportation. Accuracy is limited to the validity of available data.

Toll road traffic counts are shown for context purposes only and may not represent On System traffic.

Publication Date: September 2017

Texas Department of Transportation

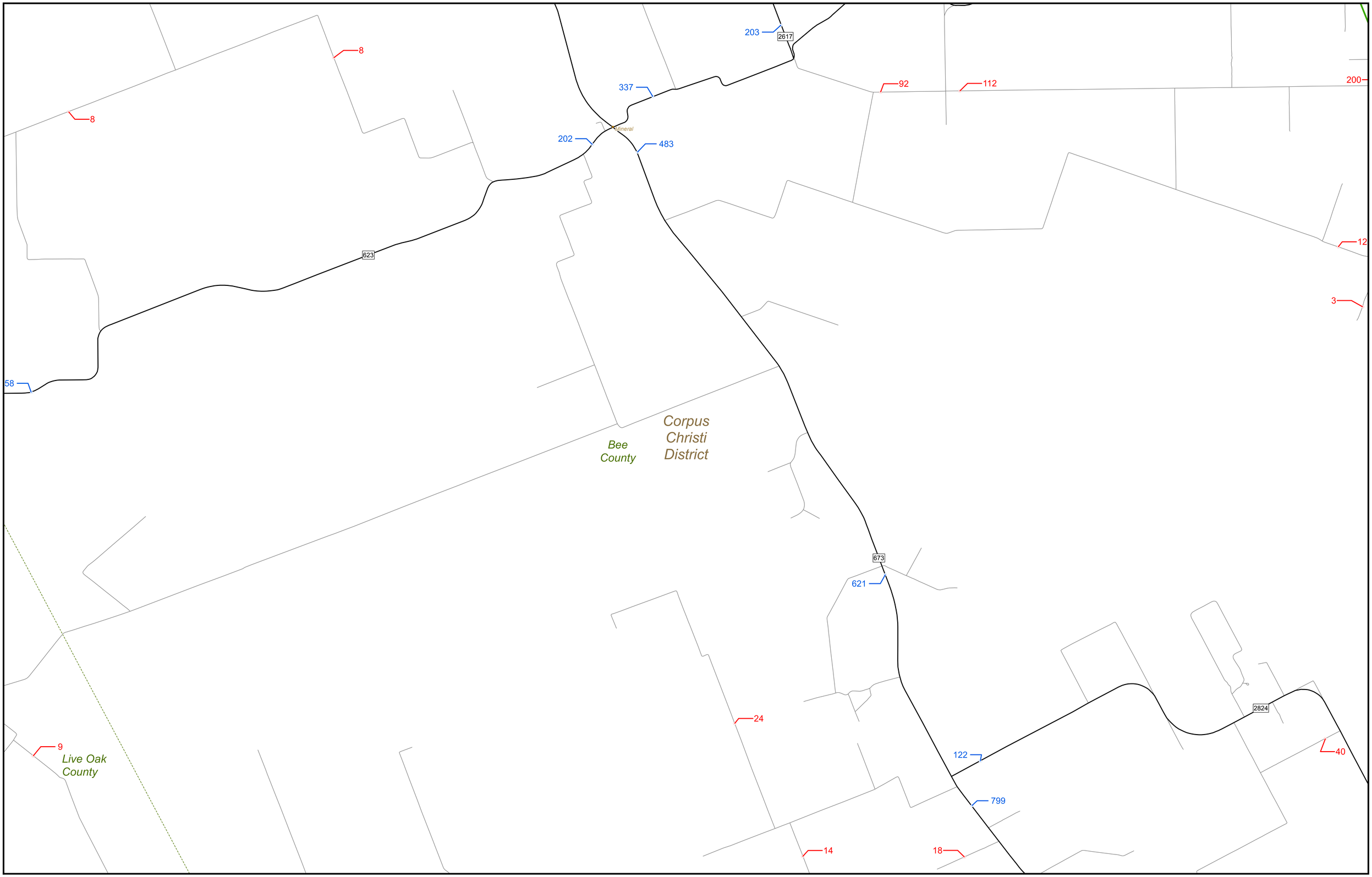

Urban
Annual
Town
IH
US
State
Arterials & Collectors
County
Local
City
County
District

Miles
0 0.3 0.6 1.2

N

2016 CORPUS CHRISTI URBAN TRAFFIC MAP

PREPARED BY THE
Texas Department of Transportation
Transportation Planning and Programming Division
Traffic Analysis System Support Branch
IN COOPERATION WITH THE
United States Department of Transportation Federal Highway Administration

COPYRIGHT 2017 by the Texas Department of Transportation.
All rights reserved.

NOTICE: This map has been prepared for internal use within the Texas Department of Transportation. Accuracy is limited to the validity of available data.

Toll road traffic counts are shown for context purposes only and may not represent On System traffic.

Publication Date: September 2017

Texas Department of Transportation

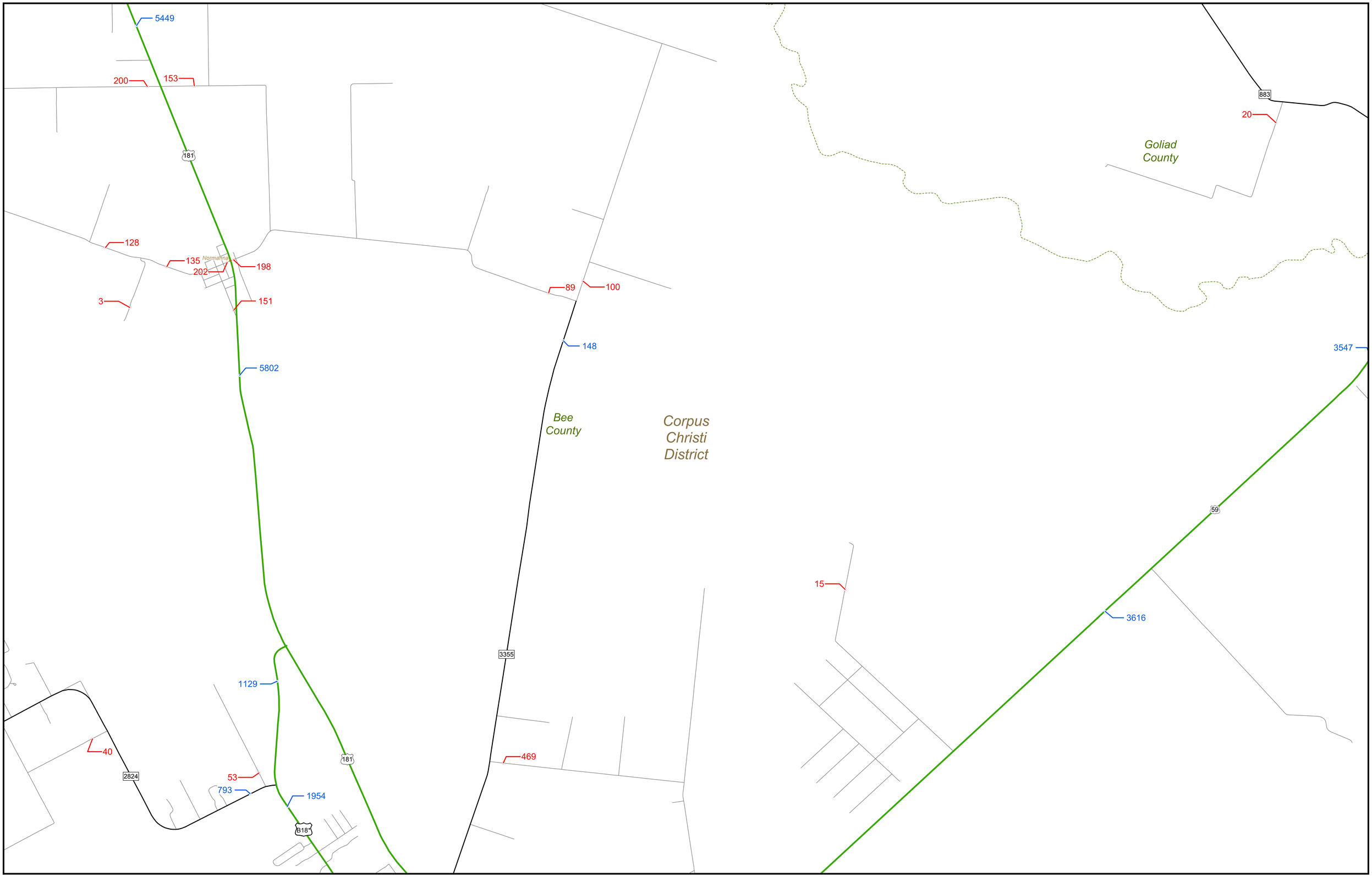

Urban	US	Local
Annual	State	City
Town	Arterials & Collectors	County
IH	County	District

Miles
0 0.3 0.6 1.2

N

2016 CORPUS CHRISTI URBAN TRAFFIC MAP

PREPARED BY THE
Texas Department of Transportation
Transportation Planning and Programming Division
Traffic Analysis System Support Branch
IN COOPERATION WITH THE
United States Department of Transportation Federal Highway Administration

COPYRIGHT 2017 by the Texas Department of Transportation.
All rights reserved.

NOTICE: This map has been prepared for internal use within the Texas Department of Transportation. Accuracy is limited to the validity of available data.

Toll road traffic counts are shown for context purposes only and may not represent On System traffic.

Publication Date: September 2017

Texas Department of Transportation

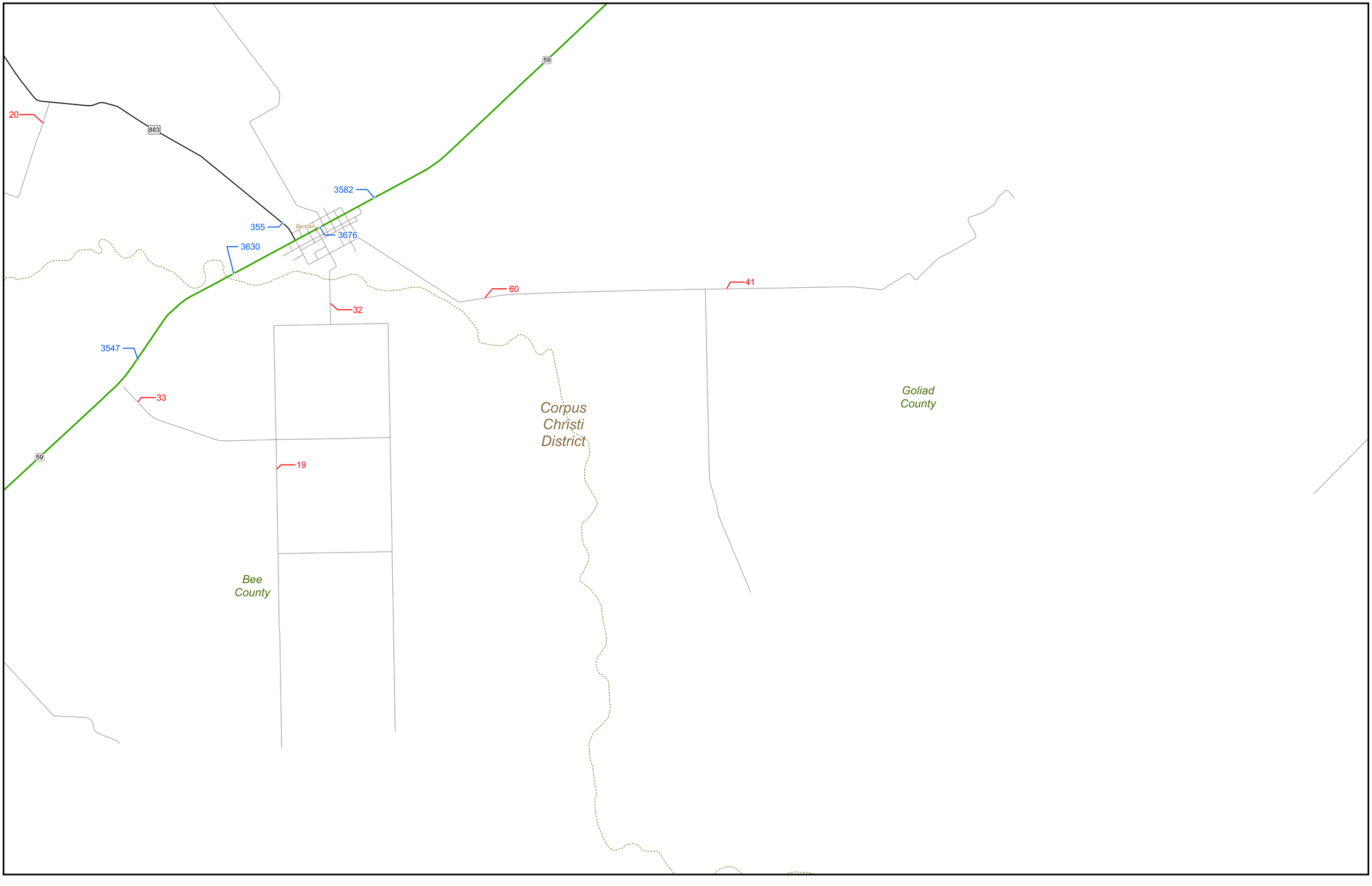

Urban	US	Local
Annual	State	City
Town	Arterials & Collectors	County
IH	County	District

Miles
0 0.3 0.6 1.2

N

2016 CORPUS CHRISTI URBAN TRAFFIC MAP

PREPARED BY THE
Texas Department of Transportation
Transportation Planning and Programming Division
Traffic Analysis System Support Branch
IN COOPERATION WITH THE
United States Department of Transportation Federal Highway Administration

COPYRIGHT 2017 by the Texas Department of Transportation.
All rights reserved.

NOTICE: This map has been prepared for internal use within the Texas Department of Transportation. Accuracy is limited to the validity of available data.

Toll road traffic counts are shown for context purposes only and may not represent On System traffic.

Publication Date: September 2017

Texas Department of Transportation

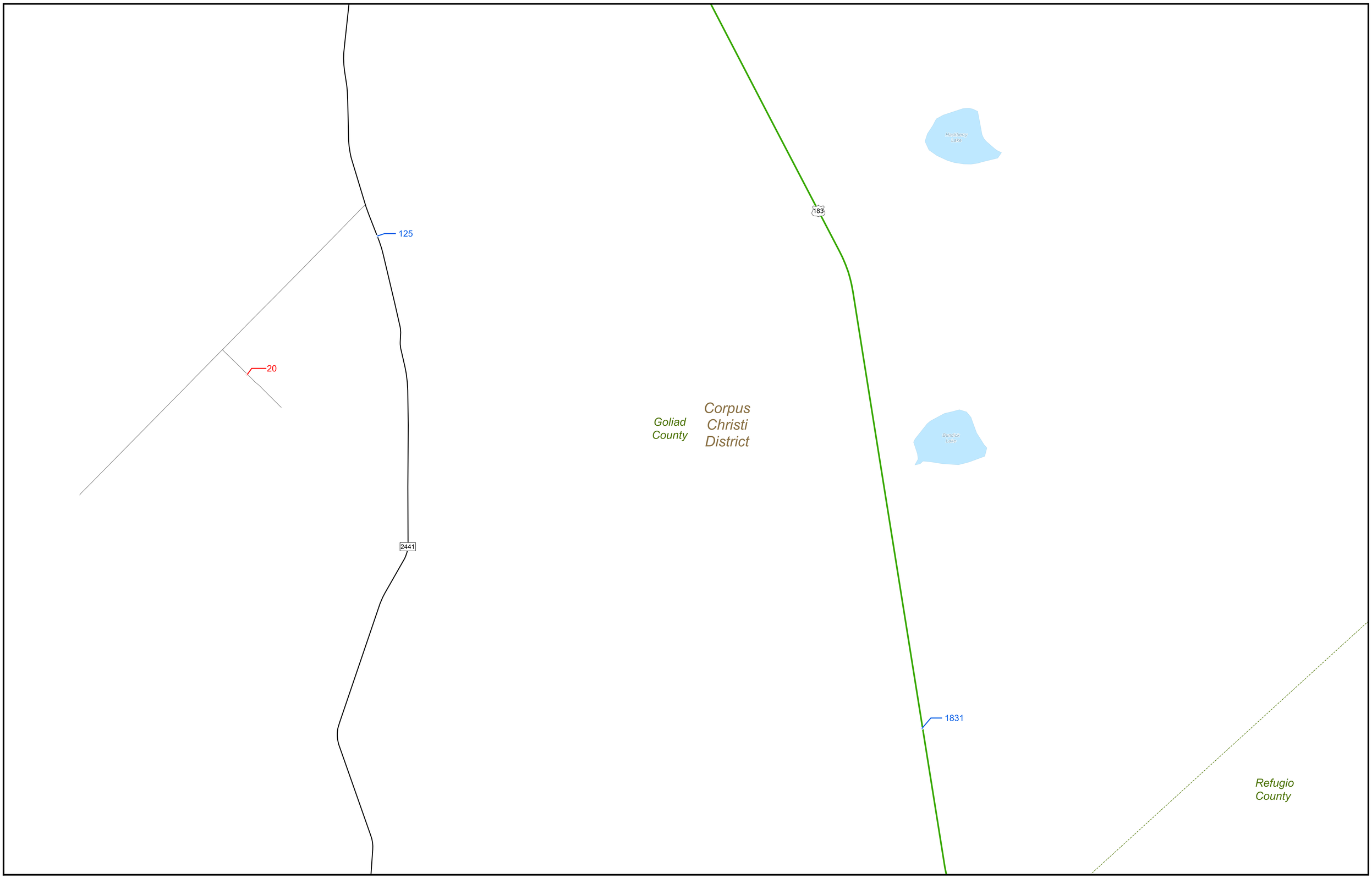

Urban
Annual
Town
IH
US
State
Arterials & Collectors
County
Local
City
County
District

0 0.3 0.6 1.2
Miles

N

2016 CORPUS CHRISTI URBAN TRAFFIC MAP

PREPARED BY THE
Texas Department of Transportation
Transportation Planning and Programming Division
Traffic Analysis System Support Branch
IN COOPERATION WITH THE
United States Department of Transportation Federal Highway Administration

COPYRIGHT 2017 by the Texas Department of Transportation.
All rights reserved.

NOTICE: This map has been prepared for internal use within the Texas Department of Transportation. Accuracy is limited to the validity of available data.

Toll road traffic counts are shown for context purposes only and may not represent On System traffic.

Publication Date: September 2017

Texas Department of Transportation

Urban
Annual
Town
IH
US
State
Arterials & Collectors
County
Local
City
County
District

0 0.3 0.6 1.2 Miles

N

2016 CORPUS CHRISTI URBAN TRAFFIC MAP

PREPARED BY THE
Texas Department of Transportation
Transportation Planning and Programming Division
Traffic Analysis System Support Branch
IN COOPERATION WITH THE
United States Department of Transportation Federal Highway Administration

COPYRIGHT 2017 by the Texas Department of Transportation.
All rights reserved.

NOTICE: This map has been prepared for internal use within the Texas Department of Transportation. Accuracy is limited to the validity of available data.

Toll road traffic counts are shown for context purposes only and may not represent On System traffic.

Publication Date: September 2017

Texas Department of Transportation

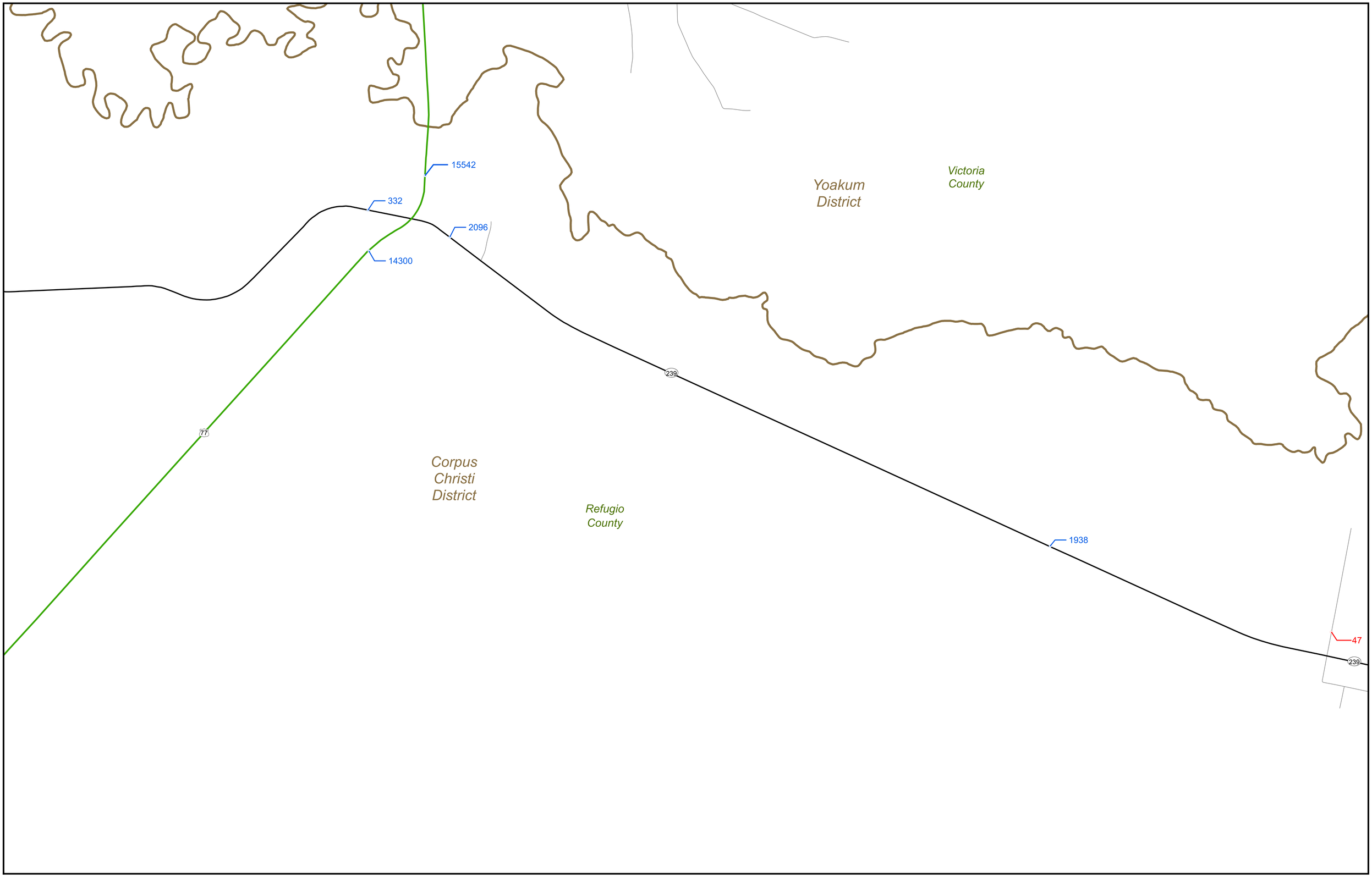

Urban
Annual
Town
IH
US
State
Arterials & Collectors
County
Local
City
County
District

0 0.3 0.6 1.2
Miles

N

2016 CORPUS CHRISTI URBAN TRAFFIC MAP

PREPARED BY THE
Texas Department of Transportation
Transportation Planning and Programming Division
Traffic Analysis System Support Branch
IN COOPERATION WITH THE
United States Department of Transportation Federal Highway Administration

COPYRIGHT 2017 by the Texas Department of Transportation.
All rights reserved.

NOTICE: This map has been prepared for internal use within the Texas Department of Transportation. Accuracy is limited to the validity of available data.

Toll road traffic counts are shown for context purposes only and may not represent On System traffic.

Publication Date: September 2017

Texas Department of Transportation

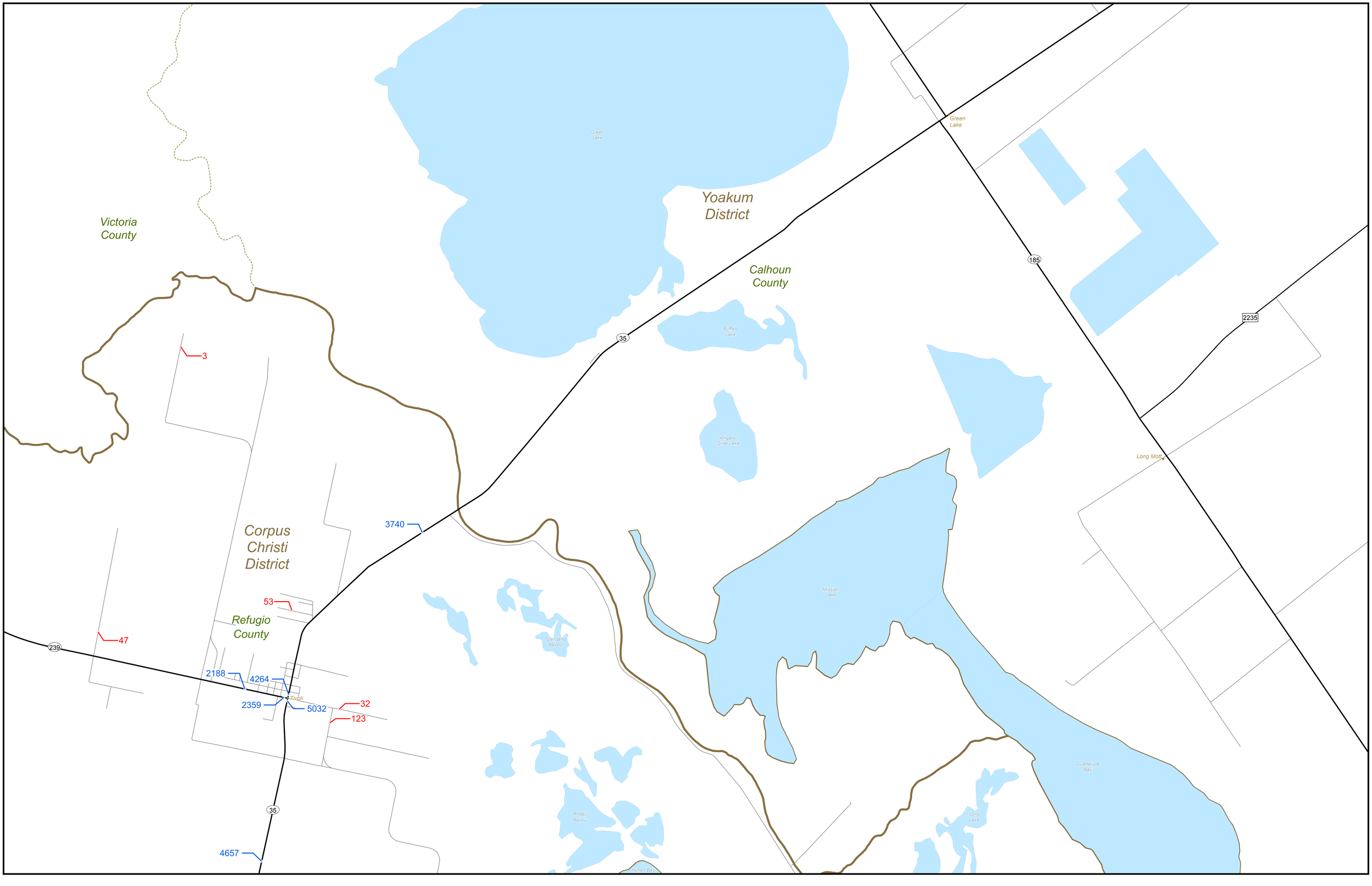

Urban	US	Local
Annual	State	City
Town	Arterials & Collectors	County
IH	County	District

Miles
0 0.3 0.6 1.2

N

2016 CORPUS CHRISTI URBAN TRAFFIC MAP

PREPARED BY THE
Texas Department of Transportation
Transportation Planning and Programming Division
Traffic Analysis System Support Branch
IN COOPERATION WITH THE
United States Department of Transportation Federal Highway Administration

COPYRIGHT 2017 by the Texas Department of Transportation.
All rights reserved.

NOTICE: This map has been prepared for internal use within the Texas Department of Transportation. Accuracy is limited to the validity of available data.

Toll road traffic counts are shown for context purposes only and may not represent On System traffic.

Publication Date: September 2017

Texas Department of Transportation

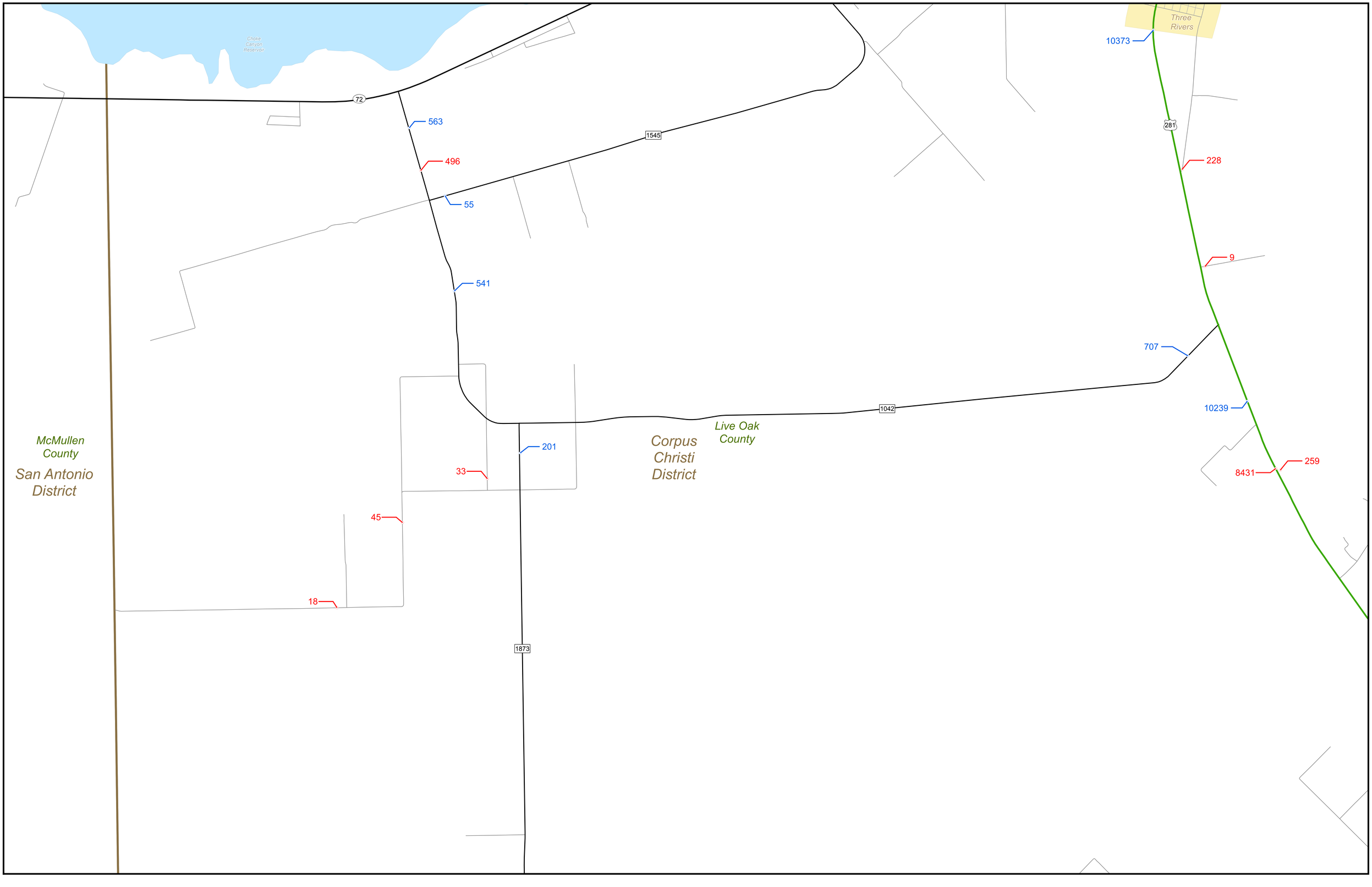

Urban	US	Local
Annual	State	City
Town	Arterials & Collectors	County
IH	County	District

Miles
0 0.3 0.6 1.2

N

2016 CORPUS CHRISTI URBAN TRAFFIC MAP

PREPARED BY THE
Texas Department of Transportation
Transportation Planning and Programming Division
Traffic Analysis System Support Branch
IN COOPERATION WITH THE
United States Department of Transportation Federal Highway Administration

COPYRIGHT 2017 by the Texas Department of Transportation.
All rights reserved.

NOTICE: This map has been prepared for internal use within the Texas Department of Transportation. Accuracy is limited to the validity of available data.

Toll road traffic counts are shown for context purposes only and may not represent On System traffic.

Publication Date: September 2017

Texas Department of Transportation

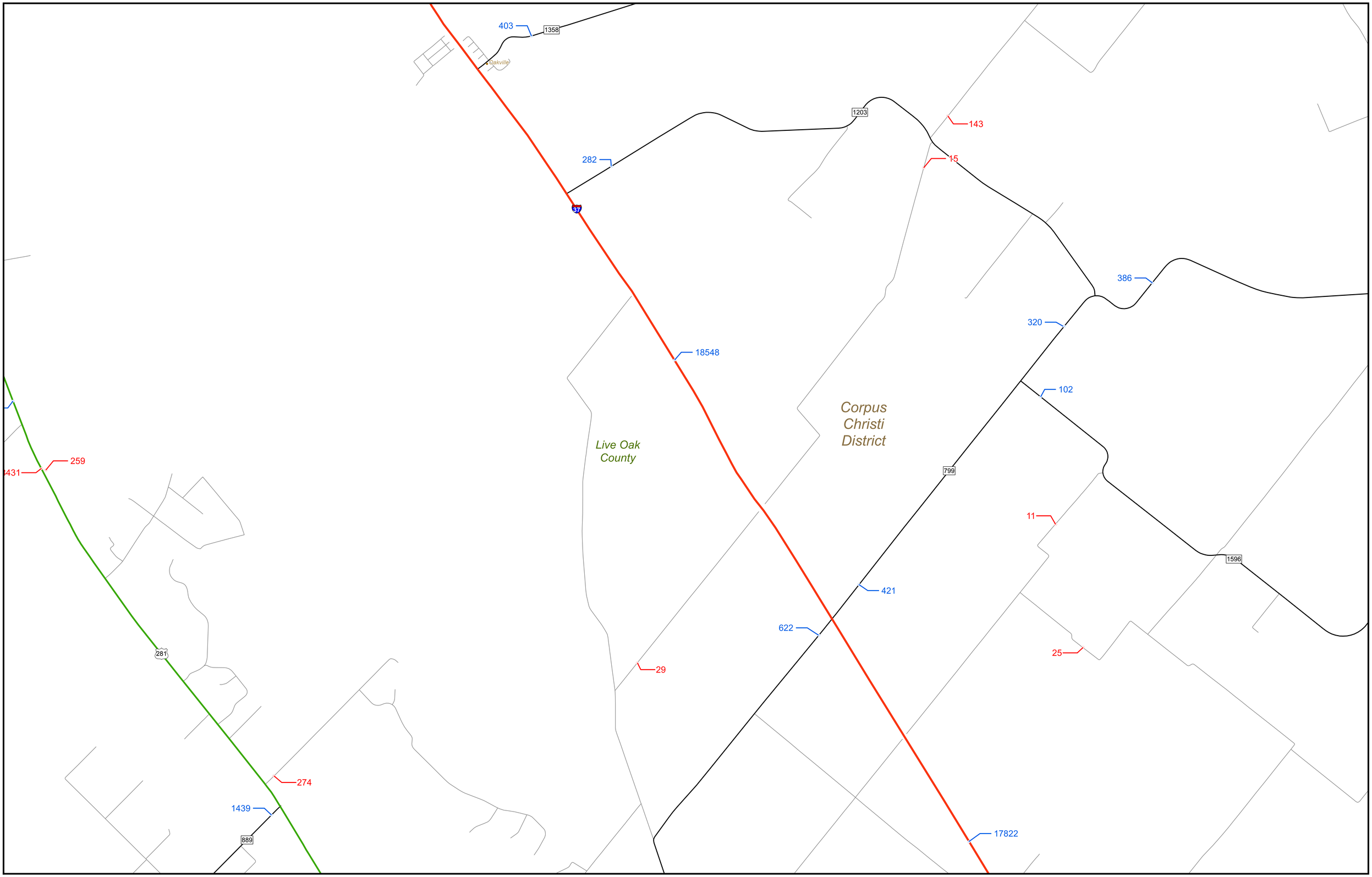

Urban
Annual
Town
IH
US
State
Arterials & Collectors
County
Local
City
County
District

0 0.3 0.6 1.2
Miles

N

2016 CORPUS CHRISTI URBAN TRAFFIC MAP

PREPARED BY THE
Texas Department of Transportation
Transportation Planning and Programming Division
Traffic Analysis System Support Branch
IN COOPERATION WITH THE
United States Department of Transportation Federal Highway Administration

COPYRIGHT 2017 by the Texas Department of Transportation.
All rights reserved.

NOTICE: This map has been prepared for internal use within the Texas Department of Transportation. Accuracy is limited to the validity of available data.

Toll road traffic counts are shown for context purposes only and may not represent On System traffic.

Publication Date: September 2017

Texas Department of Transportation

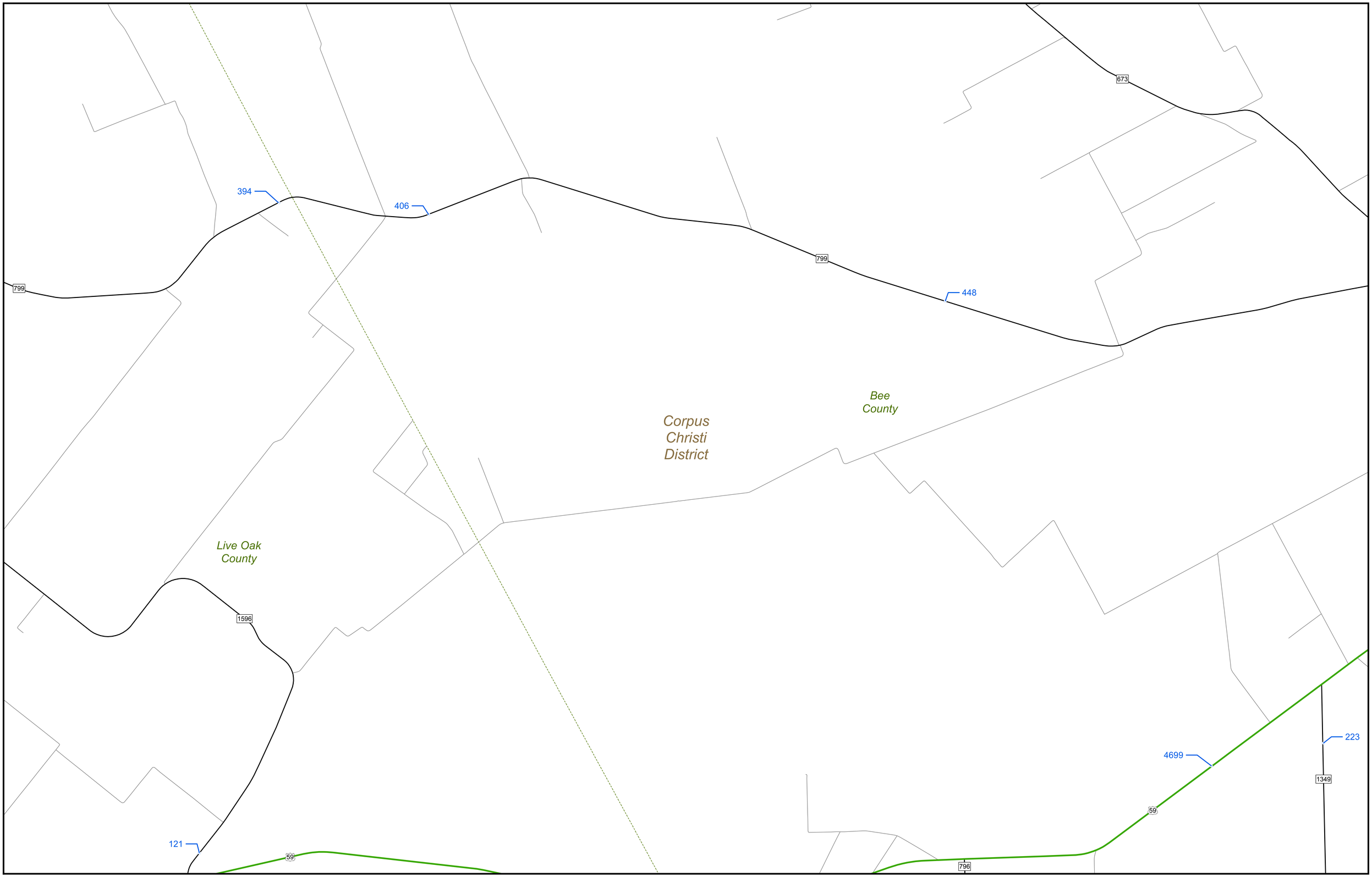

Urban
Annual
Town
IH
US
State
Arterials & Collectors
County
Local
City
County
District

Miles
0 0.3 0.6 1.2

N

2016 CORPUS CHRISTI URBAN TRAFFIC MAP

PREPARED BY THE
Texas Department of Transportation
Transportation Planning and Programming Division
Traffic Analysis System Support Branch
IN COOPERATION WITH THE
United States Department of Transportation Federal Highway Administration

COPYRIGHT 2017 by the Texas Department of Transportation.
All rights reserved.

NOTICE: This map has been prepared for internal use within the Texas Department of Transportation. Accuracy is limited to the validity of available data.

Toll road traffic counts are shown for context purposes only and may not represent On System traffic.

Publication Date: September 2017

Texas Department of Transportation

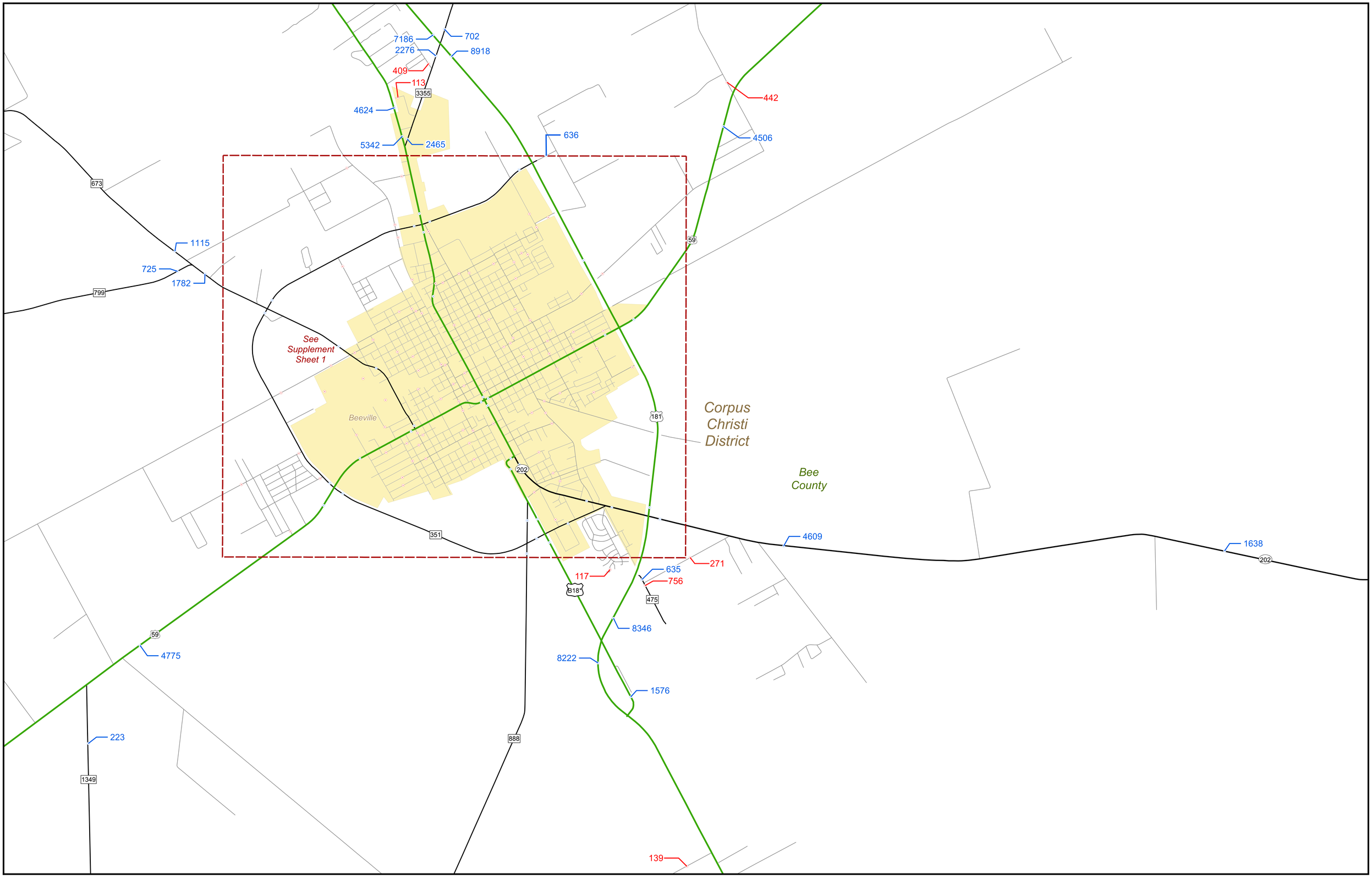

Urban
Annual
Town
IH
US
State
Arterials & Collectors
County
Local
City
County
District

Miles
0 0.3 0.6 1.2

N

2016 CORPUS CHRISTI URBAN TRAFFIC MAP

PREPARED BY THE
Texas Department of Transportation
Transportation Planning and Programming Division
Traffic Analysis System Support Branch
IN COOPERATION WITH THE
United States Department of Transportation Federal Highway Administration

COPYRIGHT 2017 by the Texas Department of Transportation.
All rights reserved.

NOTICE: This map has been prepared for internal use within the Texas Department of Transportation. Accuracy is limited to the validity of available data.

Toll road traffic counts are shown for context purposes only and may not represent On System traffic.

Publication Date: September 2017

Texas Department of Transportation

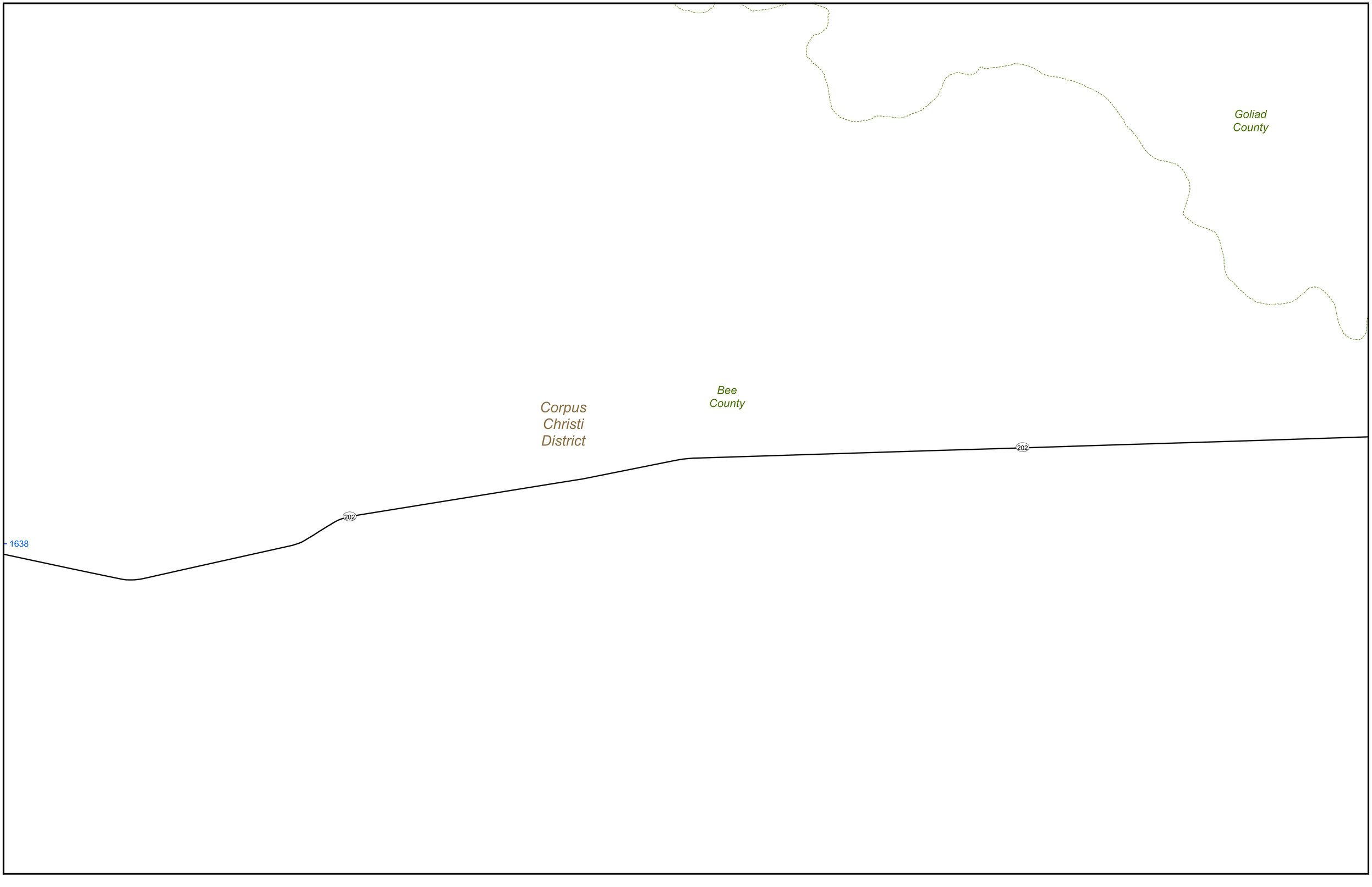

Urban	US	Local
Annual	State	City
Town	Arterials & Collectors	County
IH	County	District

Miles
0 0.3 0.6 1.2

N

2016 CORPUS CHRISTI URBAN TRAFFIC MAP

PREPARED BY THE
Texas Department of Transportation
Transportation Planning and Programming Division
Traffic Analysis System Support Branch
IN COOPERATION WITH THE
United States Department of Transportation Federal Highway Administration

COPYRIGHT 2017 by the Texas Department of Transportation.
All rights reserved.

NOTICE: This map has been prepared for internal use within the Texas Department of Transportation. Accuracy is limited to the validity of available data.

Toll road traffic counts are shown for context purposes only and may not represent On System traffic.

Publication Date: September 2017

Texas Department of Transportation

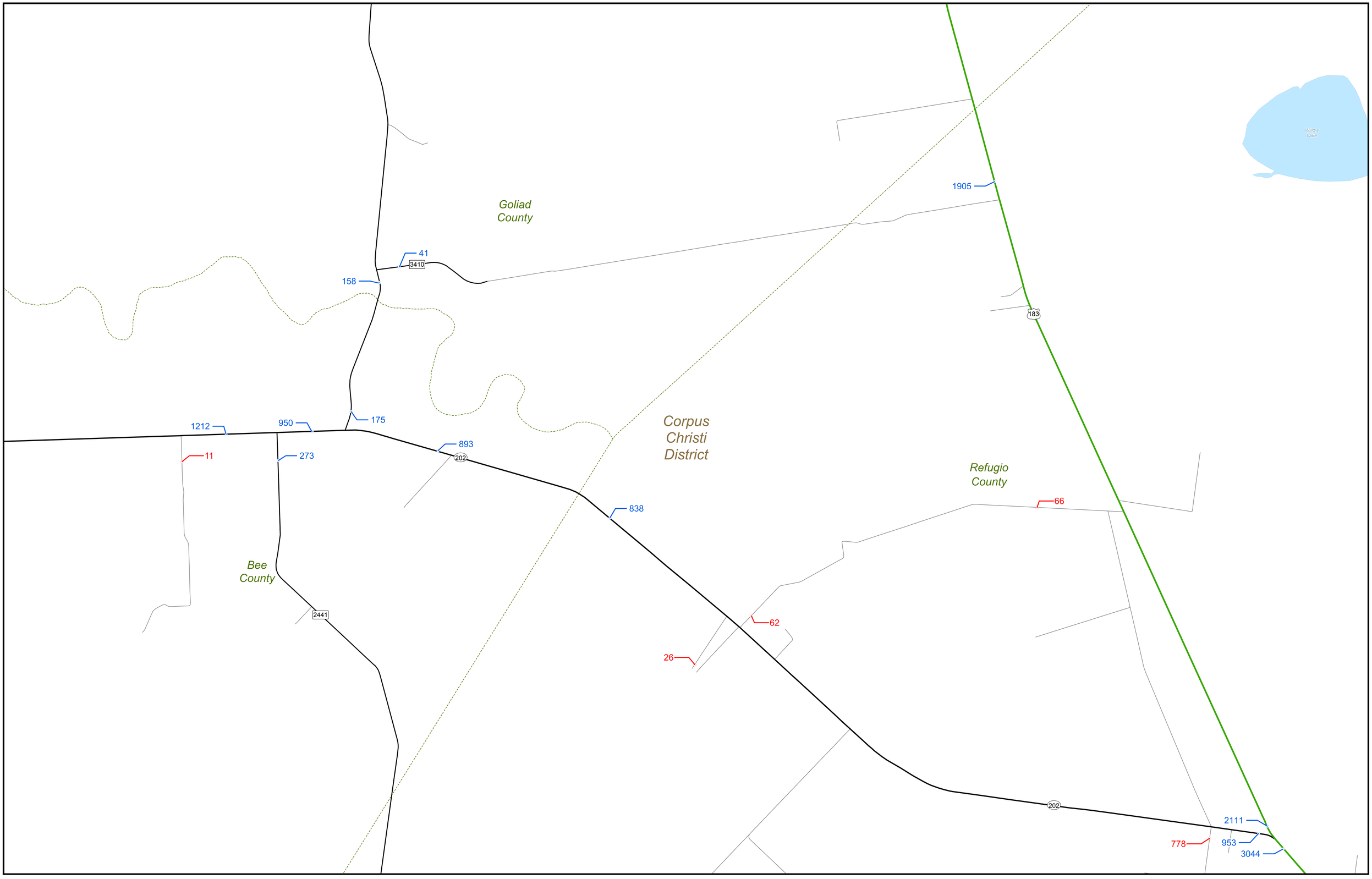

Urban
Annual
Town
IH
US
State
Arterials & Collectors
County
Local
City
County
District

0 0.3 0.6 1.2 Miles

N

2016 CORPUS CHRISTI URBAN TRAFFIC MAP

PREPARED BY THE
Texas Department of Transportation
Transportation Planning and Programming Division
Traffic Analysis System Support Branch
IN COOPERATION WITH THE
United States Department of Transportation Federal Highway Administration

COPYRIGHT 2017 by the Texas Department of Transportation.
All rights reserved.

NOTICE: This map has been prepared for internal use within the Texas Department of Transportation. Accuracy is limited to the validity of available data.

Toll road traffic counts are shown for context purposes only and may not represent On System traffic.

Publication Date: September 2017

Texas Department of Transportation

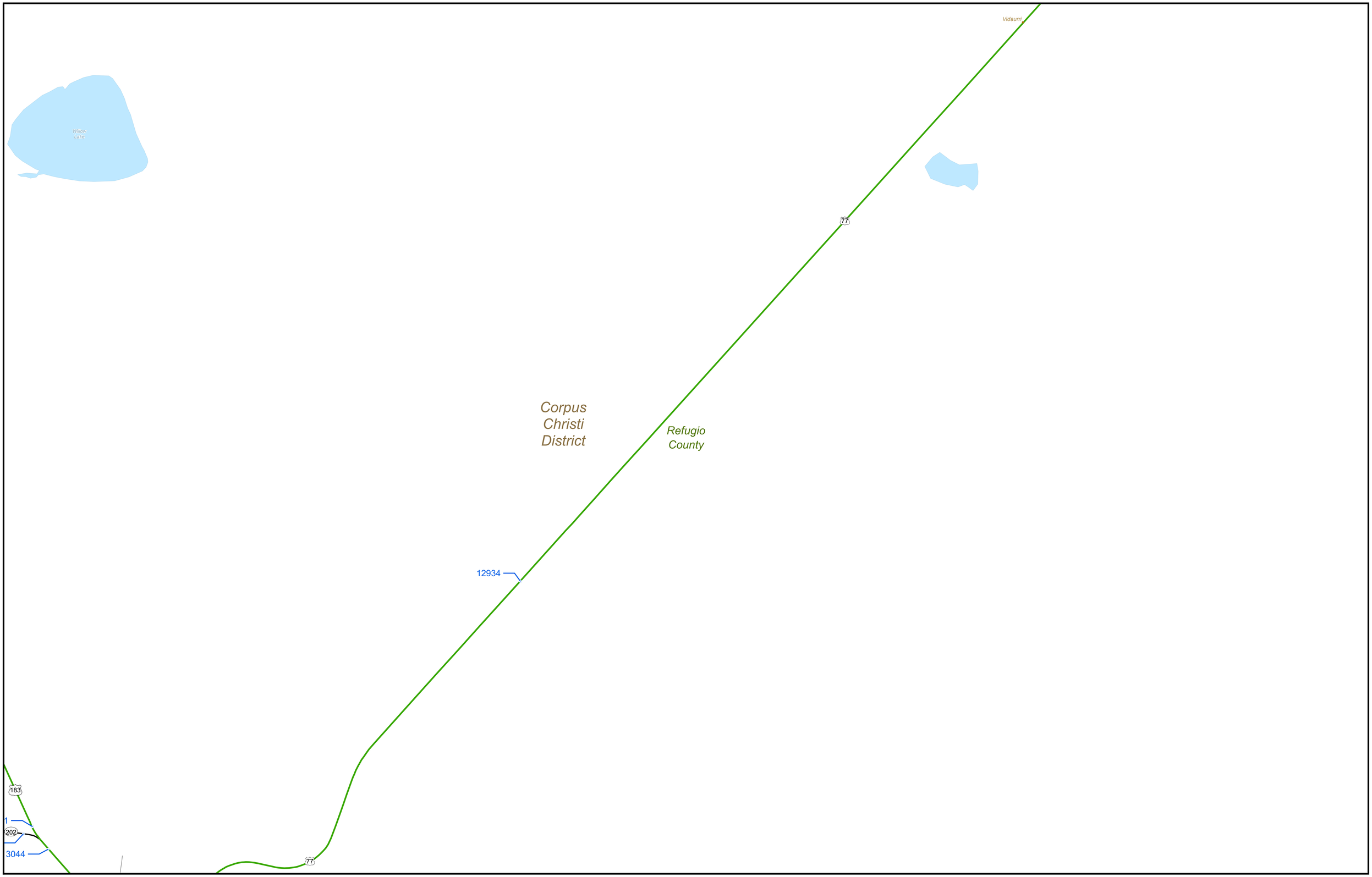

Urban	US	Local
Annual	State	City
Town	Arterials & Collectors	County
IH	County	District

Miles
0 0.3 0.6 1.2

N

2016 CORPUS CHRISTI URBAN TRAFFIC MAP

PREPARED BY THE
Texas Department of Transportation
Transportation Planning and Programming Division
Traffic Analysis System Support Branch
IN COOPERATION WITH THE
United States Department of Transportation Federal Highway Administration

COPYRIGHT 2017 by the Texas Department of Transportation.
All rights reserved.

NOTICE: This map has been prepared for internal use within the Texas Department of Transportation. Accuracy is limited to the validity of available data.

Toll road traffic counts are shown for context purposes only and may not represent On System traffic.

Publication Date: September 2017

Texas Department of Transportation



Urban
Annual
Town
IH
US
State
Arterials & Collectors
County
Local
City
County
District

0 0.3 0.6 1.2
Miles

N

2016 CORPUS CHRISTI URBAN TRAFFIC MAP

PREPARED BY THE
Texas Department of Transportation
Transportation Planning and Programming Division
Traffic Analysis System Support Branch
IN COOPERATION WITH THE
United States Department of Transportation Federal Highway Administration

COPYRIGHT 2017 by the Texas Department of Transportation.
All rights reserved.

NOTICE: This map has been prepared for internal use within the Texas Department of Transportation. Accuracy is limited to the validity of available data.

Toll road traffic counts are shown for context purposes only and may not represent On System traffic.

Publication Date: September 2017

Texas Department of Transportation

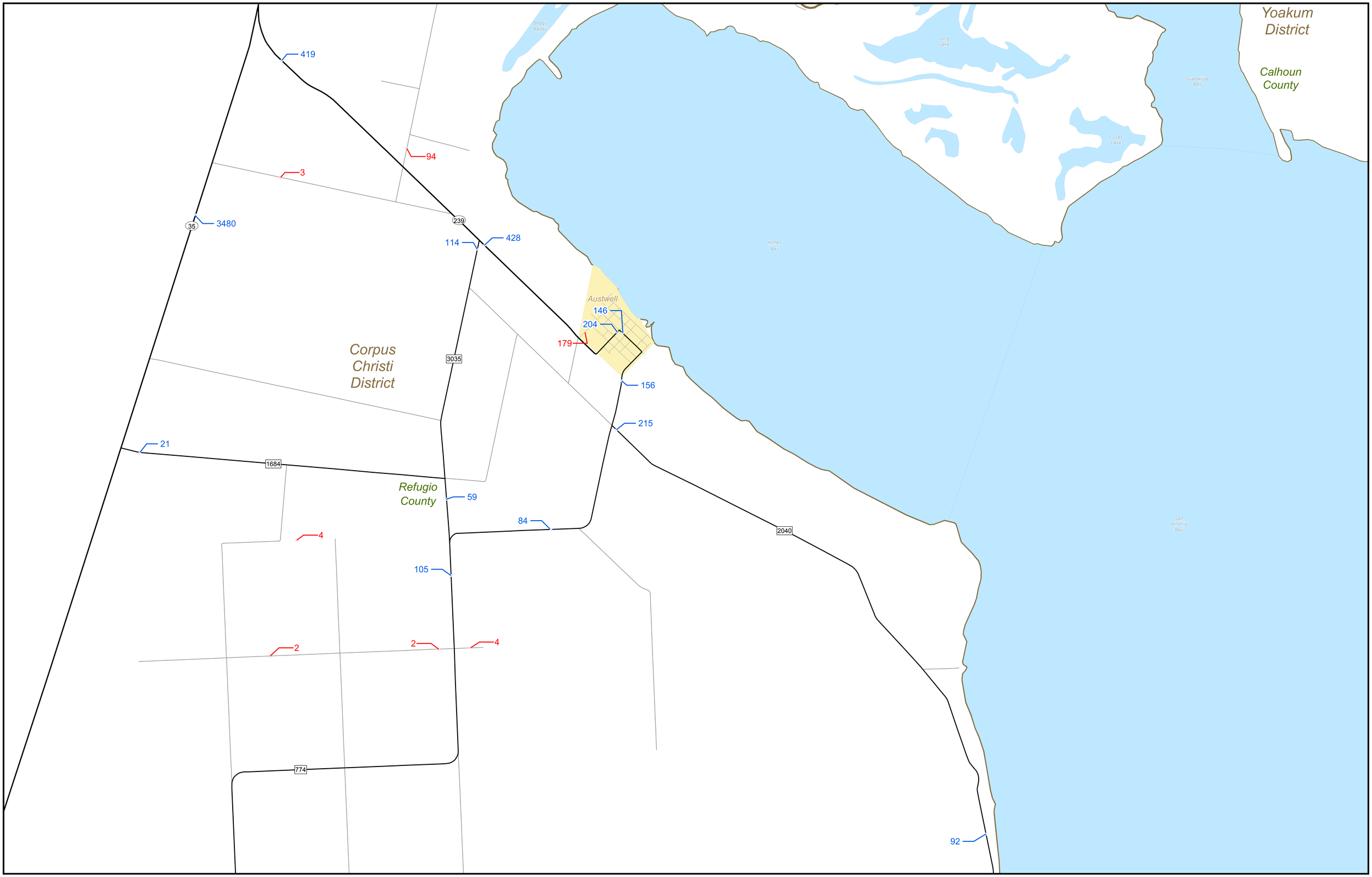

Urban	US	Local
Annual	State	City
Town	Arterials & Collectors	County
IH	County	District

Miles
0 0.3 0.6 1.2

N

2016 CORPUS CHRISTI URBAN TRAFFIC MAP

PREPARED BY THE
Texas Department of Transportation
Transportation Planning and Programming Division
Traffic Analysis System Support Branch
IN COOPERATION WITH THE
United States Department of Transportation Federal Highway Administration

COPYRIGHT 2017 by the Texas Department of Transportation.
All rights reserved.

NOTICE: This map has been prepared for internal use within the Texas Department of Transportation. Accuracy is limited to the validity of available data.

Toll road traffic counts are shown for context purposes only and may not represent On System traffic.

Publication Date: September 2017

Texas Department of Transportation

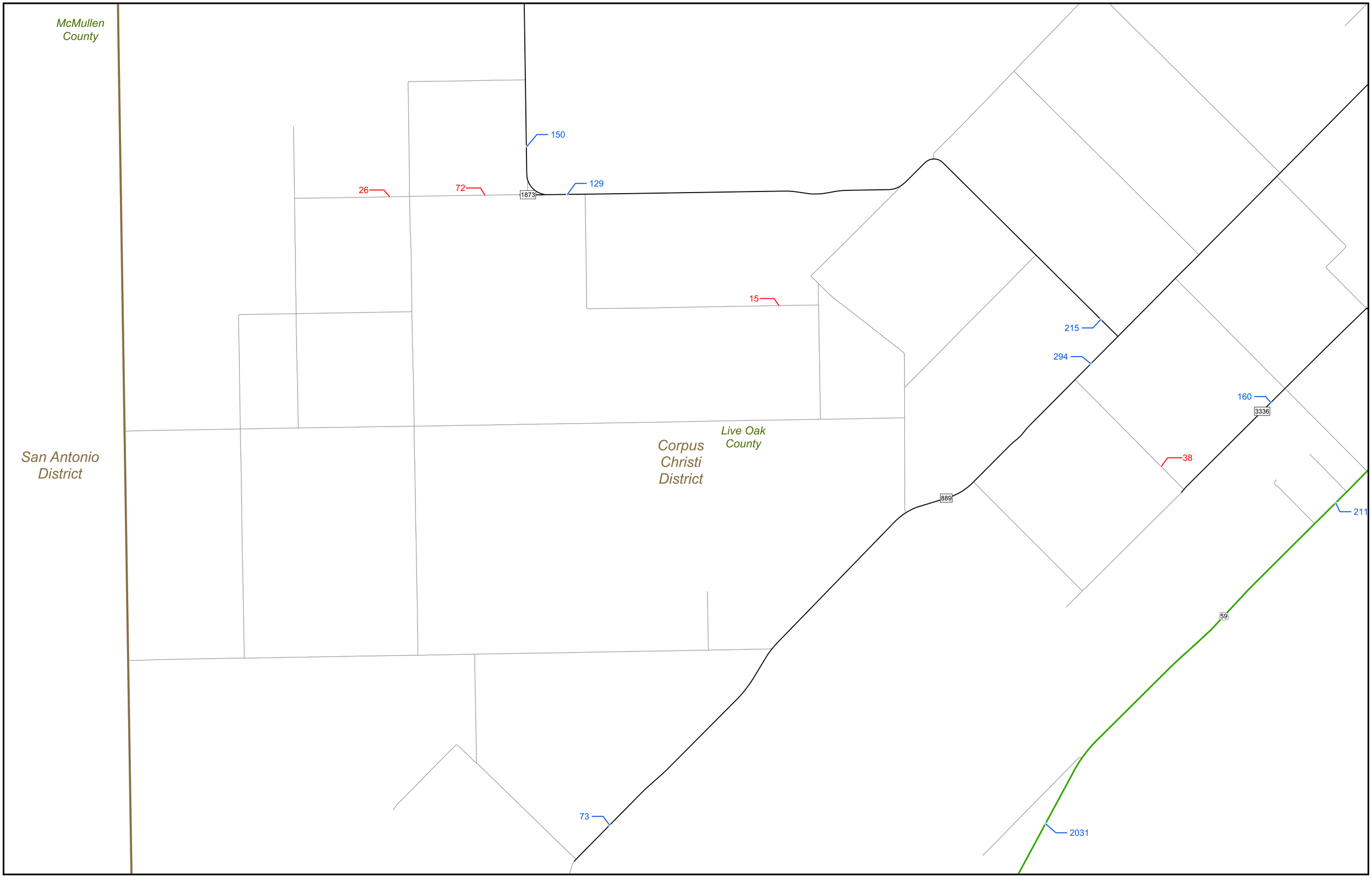

Urban
Annual
Town
IH
US
State
Arterials & Collectors
County
Local
City
County
District

Miles
0 0.3 0.6 1.2

N

2016 CORPUS CHRISTI URBAN TRAFFIC MAP

PREPARED BY THE
Texas Department of Transportation
Transportation Planning and Programming Division
Traffic Analysis System Support Branch
IN COOPERATION WITH THE
United States Department of Transportation Federal Highway Administration

COPYRIGHT 2017 by the Texas Department of Transportation.
All rights reserved.

NOTICE: This map has been prepared for internal use within the Texas Department of Transportation. Accuracy is limited to the validity of available data.

Toll road traffic counts are shown for context purposes only and may not represent On System traffic.

Publication Date: September 2017

Texas Department of Transportation

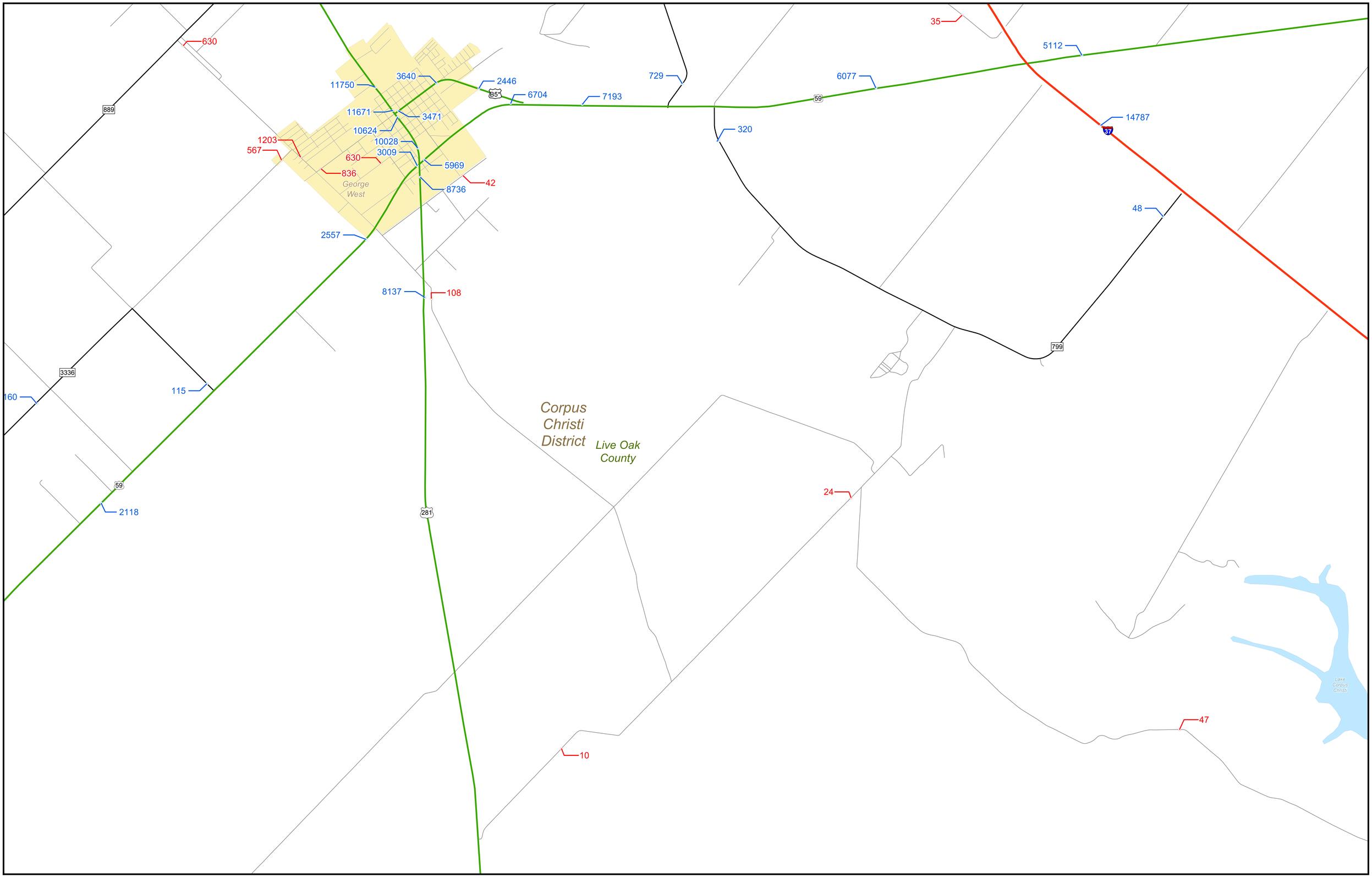

Urban
Annual
Town
IH
US
State
Arterials & Collectors
County
Local
City
County
District

0 0.3 0.6 1.2 Miles

N

2016 CORPUS CHRISTI URBAN TRAFFIC MAP

PREPARED BY THE
Texas Department of Transportation
Transportation Planning and Programming Division
Traffic Analysis System Support Branch
IN COOPERATION WITH THE
United States Department of Transportation Federal Highway Administration

COPYRIGHT 2017 by the Texas Department of Transportation.
All rights reserved.

NOTICE: This map has been prepared for internal use within the Texas Department of Transportation. Accuracy is limited to the validity of available data.

Toll road traffic counts are shown for context purposes only and may not represent On System traffic.

Publication Date: September 2017

Texas Department of Transportation

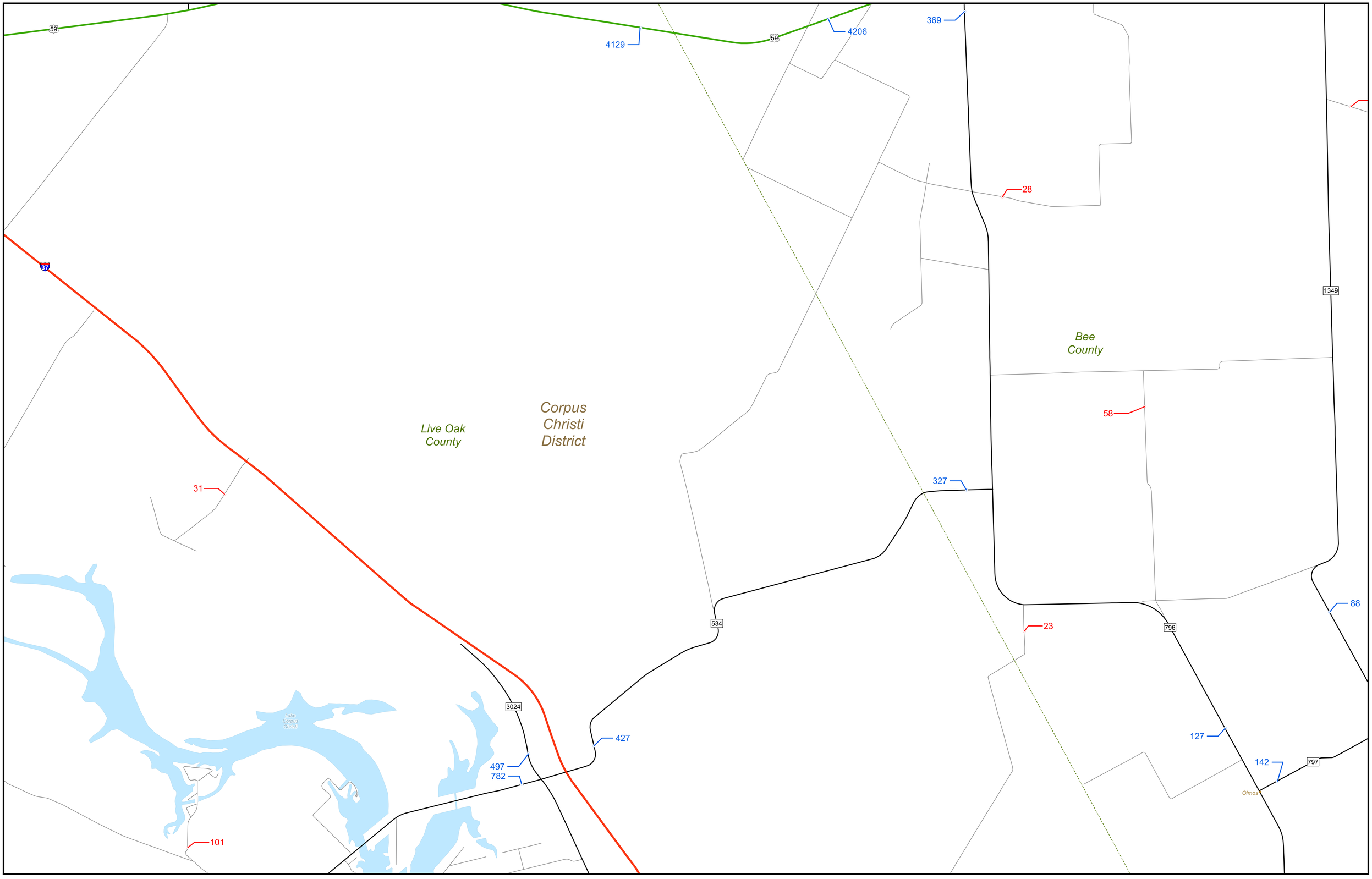

Urban
Annual
Town
IH
US
State
Arterials & Collectors
County
Local
City
County
District

Miles
0 0.3 0.6 1.2

N

2016 CORPUS CHRISTI URBAN TRAFFIC MAP

PREPARED BY THE
Texas Department of Transportation
Transportation Planning and Programming Division
Traffic Analysis System Support Branch
IN COOPERATION WITH THE
United States Department of Transportation Federal Highway Administration

COPYRIGHT 2017 by the Texas Department of Transportation.
All rights reserved.

NOTICE: This map has been prepared for internal use within the Texas Department of Transportation. Accuracy is limited to the validity of available data.

Toll road traffic counts are shown for context purposes only and may not represent On System traffic.

Publication Date: September 2017

Texas Department of Transportation

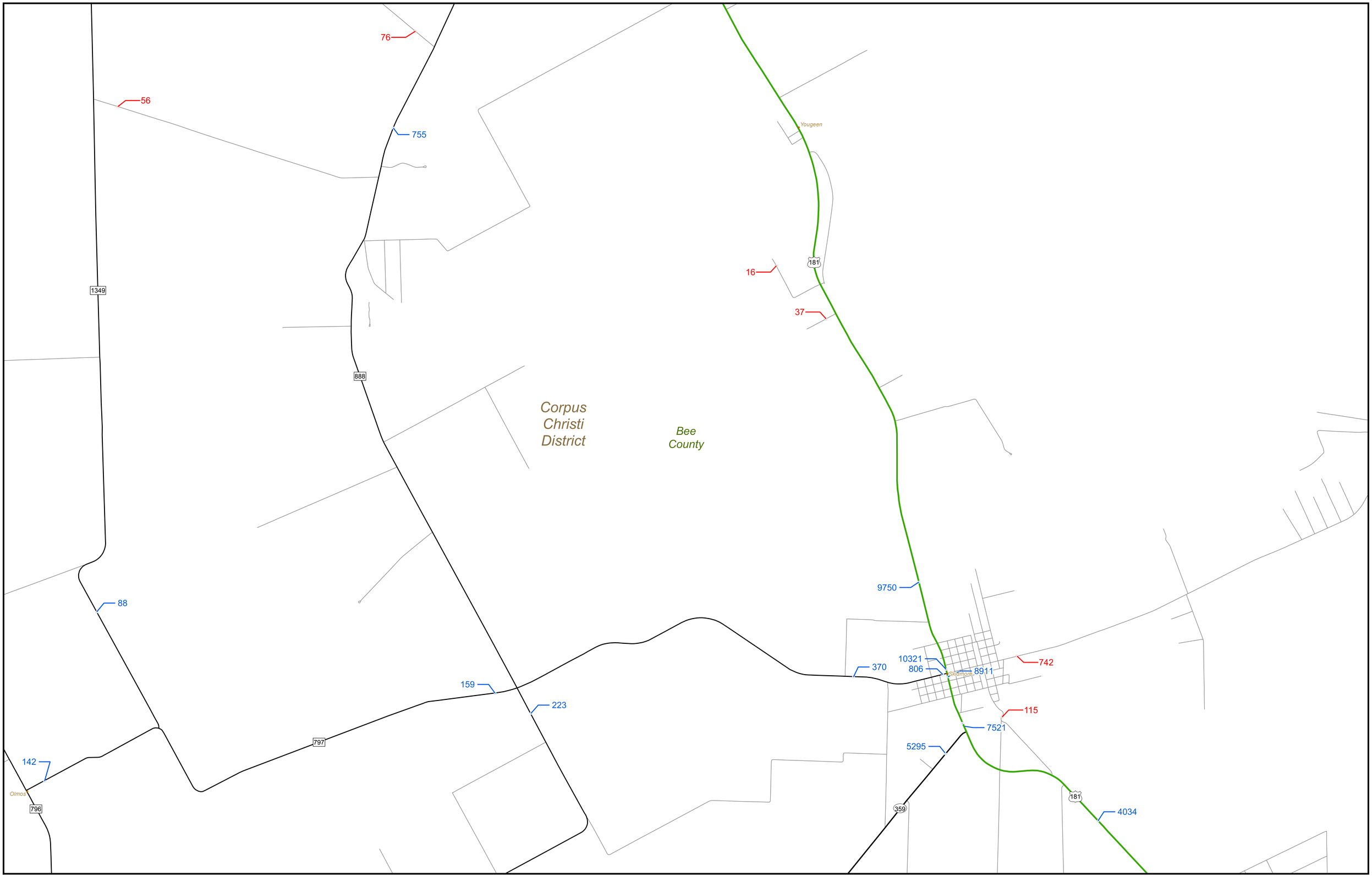

Urban
Annual
Town
IH
US
State
Arterials & Collectors
County
Local
City
County
District

0 0.3 0.6 1.2
Miles

N

2016 CORPUS CHRISTI URBAN TRAFFIC MAP

PREPARED BY THE
Texas Department of Transportation
Transportation Planning and Programming Division
Traffic Analysis System Support Branch
IN COOPERATION WITH THE
United States Department of Transportation Federal Highway Administration

COPYRIGHT 2017 by the Texas Department of Transportation.
All rights reserved.

NOTICE: This map has been prepared for internal use within the Texas Department of Transportation. Accuracy is limited to the validity of available data.

Toll road traffic counts are shown for context purposes only and may not represent On System traffic.

Publication Date: September 2017

Texas Department of Transportation

Urban	US	Local
Annual	State	City
Town	Arterials & Collectors	County
IH	County	District

Miles
0 0.3 0.6 1.2

N

2016 CORPUS CHRISTI URBAN TRAFFIC MAP

PREPARED BY THE
Texas Department of Transportation
Transportation Planning and Programming Division
Traffic Analysis System Support Branch
IN COOPERATION WITH THE
United States Department of Transportation Federal Highway Administration

COPYRIGHT 2017 by the Texas Department of Transportation.
All rights reserved.

NOTICE: This map has been prepared for internal use within the Texas Department of Transportation. Accuracy is limited to the validity of available data.

Toll road traffic counts are shown for context purposes only and may not represent On System traffic.

Publication Date: September 2017

Texas Department of Transportation

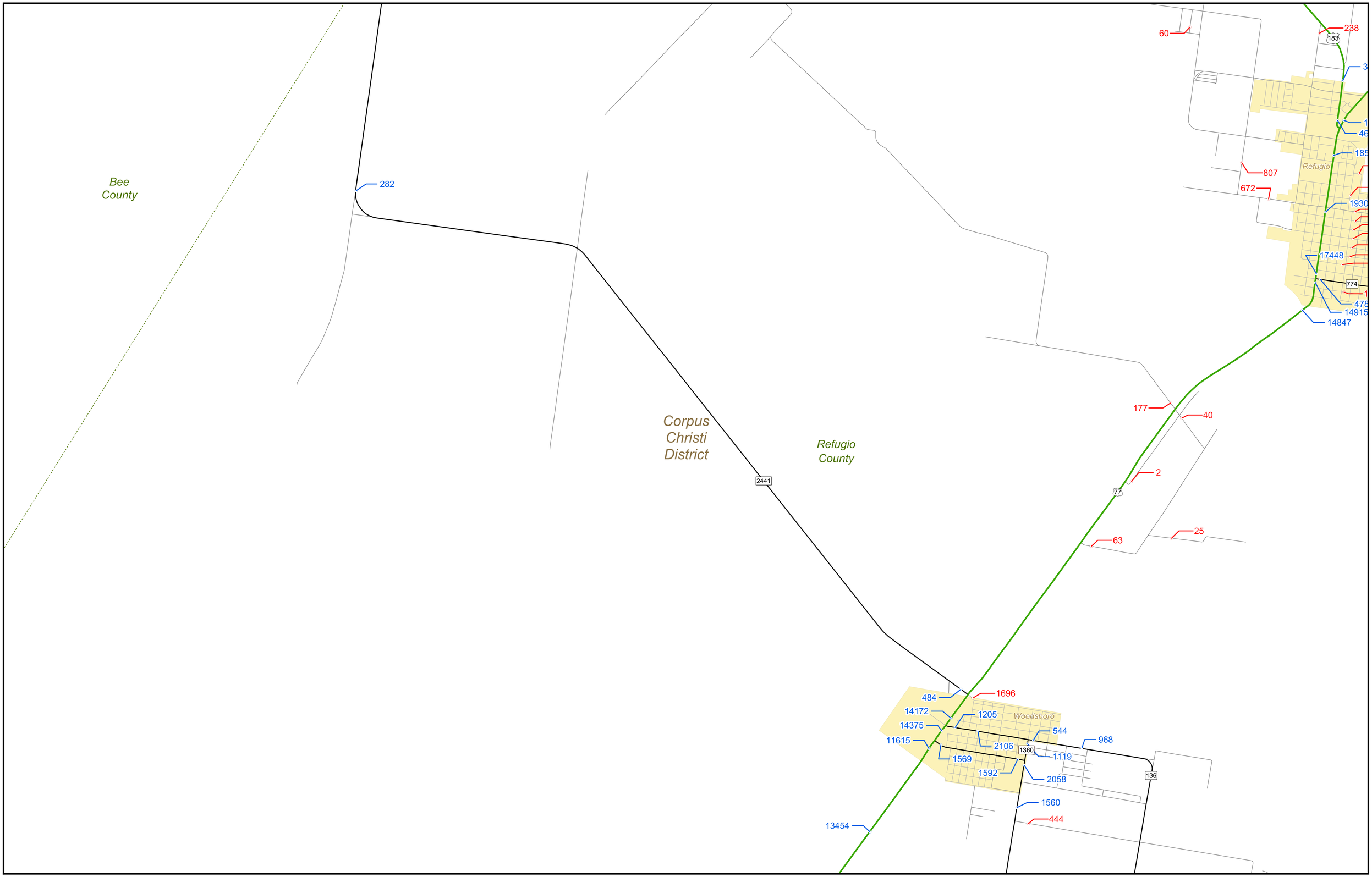

Urban	US	Local
Annual	State	City
Town	Arterials & Collectors	County
IH	County	District

Miles
0 0.3 0.6 1.2

N

2016 CORPUS CHRISTI URBAN TRAFFIC MAP

PREPARED BY THE
Texas Department of Transportation
Transportation Planning and Programming Division
Traffic Analysis System Support Branch
IN COOPERATION WITH THE
United States Department of Transportation Federal Highway Administration

COPYRIGHT 2017 by the Texas Department of Transportation.
All rights reserved.

NOTICE: This map has been prepared for internal use within the Texas Department of Transportation. Accuracy is limited to the validity of available data.

Toll road traffic counts are shown for context purposes only and may not represent On System traffic.

Publication Date: September 2017

Texas Department of Transportation

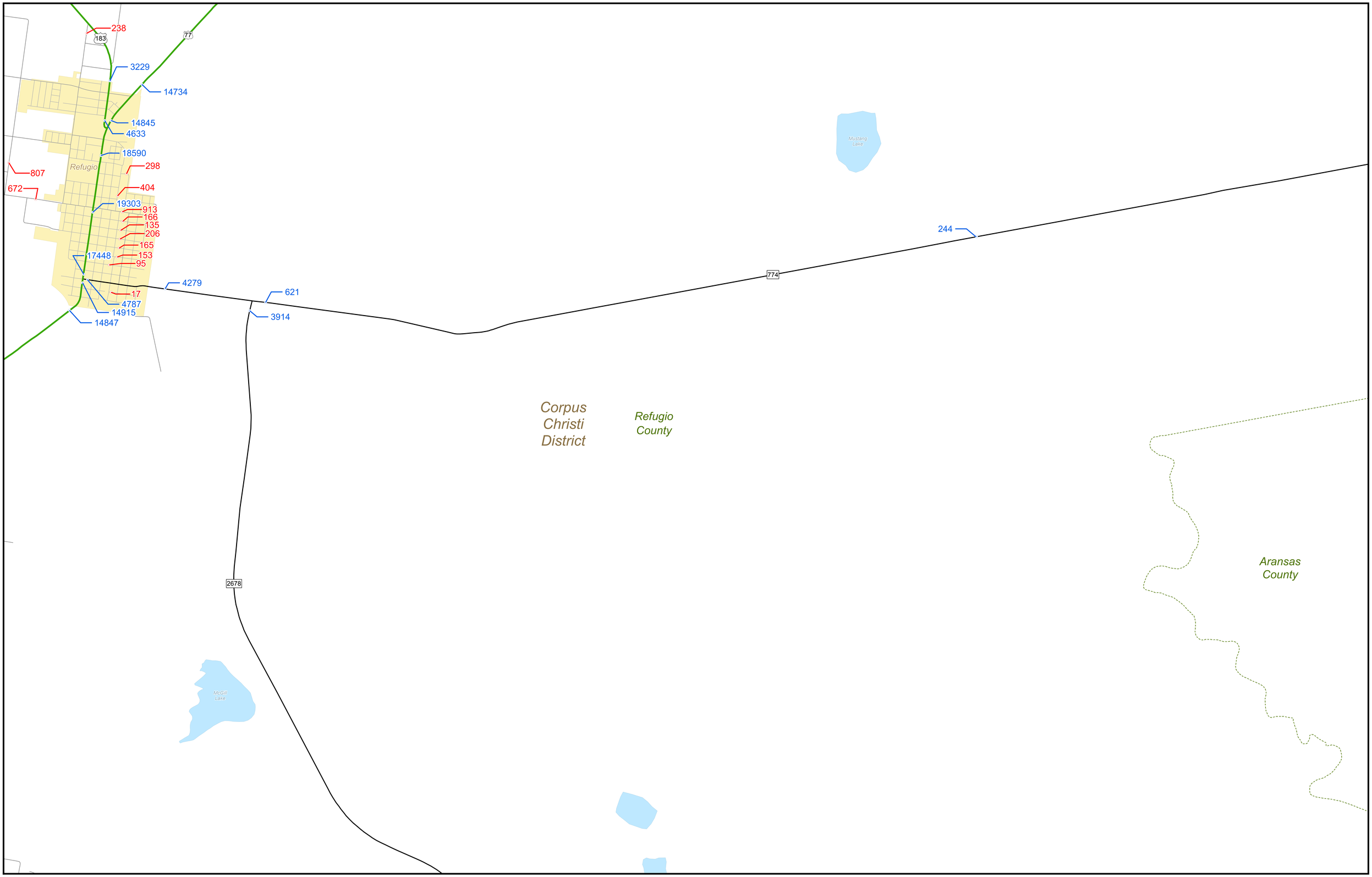

Urban
Annual
Town
IH
US
State
Arterials & Collectors
County
Local
City
County
District

Miles
0 0.3 0.6 1.2

N

2016 CORPUS CHRISTI URBAN TRAFFIC MAP

PREPARED BY THE
Texas Department of Transportation
Transportation Planning and Programming Division
Traffic Analysis System Support Branch
IN COOPERATION WITH THE
United States Department of Transportation Federal Highway Administration

COPYRIGHT 2017 by the Texas Department of Transportation.
All rights reserved.

NOTICE: This map has been prepared for internal use within the Texas Department of Transportation. Accuracy is limited to the validity of available data.

Toll road traffic counts are shown for context purposes only and may not represent On System traffic.

Publication Date: September 2017

Texas Department of Transportation

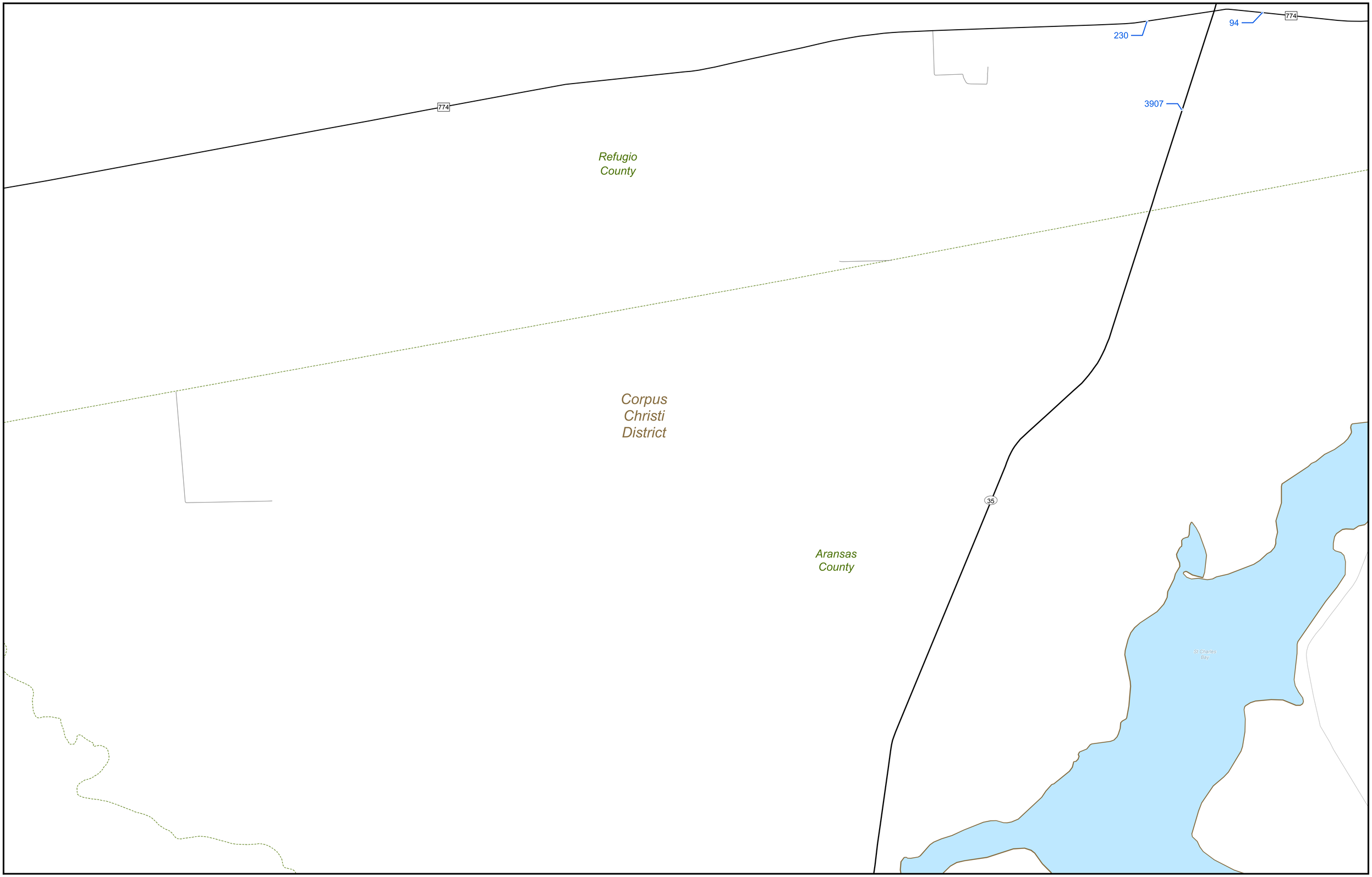

Urban
Annual
Town
IH
US
State
Arterials & Collectors
County
Local
City
County
District

0 0.3 0.6 1.2
Miles

N

2016 CORPUS CHRISTI URBAN TRAFFIC MAP

PREPARED BY THE
Texas Department of Transportation
Transportation Planning and Programming Division
Traffic Analysis System Support Branch
IN COOPERATION WITH THE
United States Department of Transportation Federal Highway Administration

COPYRIGHT 2017 by the Texas Department of Transportation.
All rights reserved.

NOTICE: This map has been prepared for internal use within the Texas Department of Transportation. Accuracy is limited to the validity of available data.

Toll road traffic counts are shown for context purposes only and may not represent On System traffic.

Publication Date: September 2017

Texas Department of Transportation

Urban	US	Local
Annual	State	City
Town	Arterials & Collectors	County
IH	County	District

Miles
0 0.3 0.6 1.2

N

2016 CORPUS CHRISTI URBAN TRAFFIC MAP

PREPARED BY THE
Texas Department of Transportation
Transportation Planning and Programming Division
Traffic Analysis System Support Branch
IN COOPERATION WITH THE
United States Department of Transportation Federal Highway Administration

COPYRIGHT 2017 by the Texas Department of Transportation.
All rights reserved.

NOTICE: This map has been prepared for internal use within the Texas Department of Transportation. Accuracy is limited to the validity of available data.

Toll road traffic counts are shown for context purposes only and may not represent On System traffic.

Publication Date: September 2017

Texas Department of Transportation

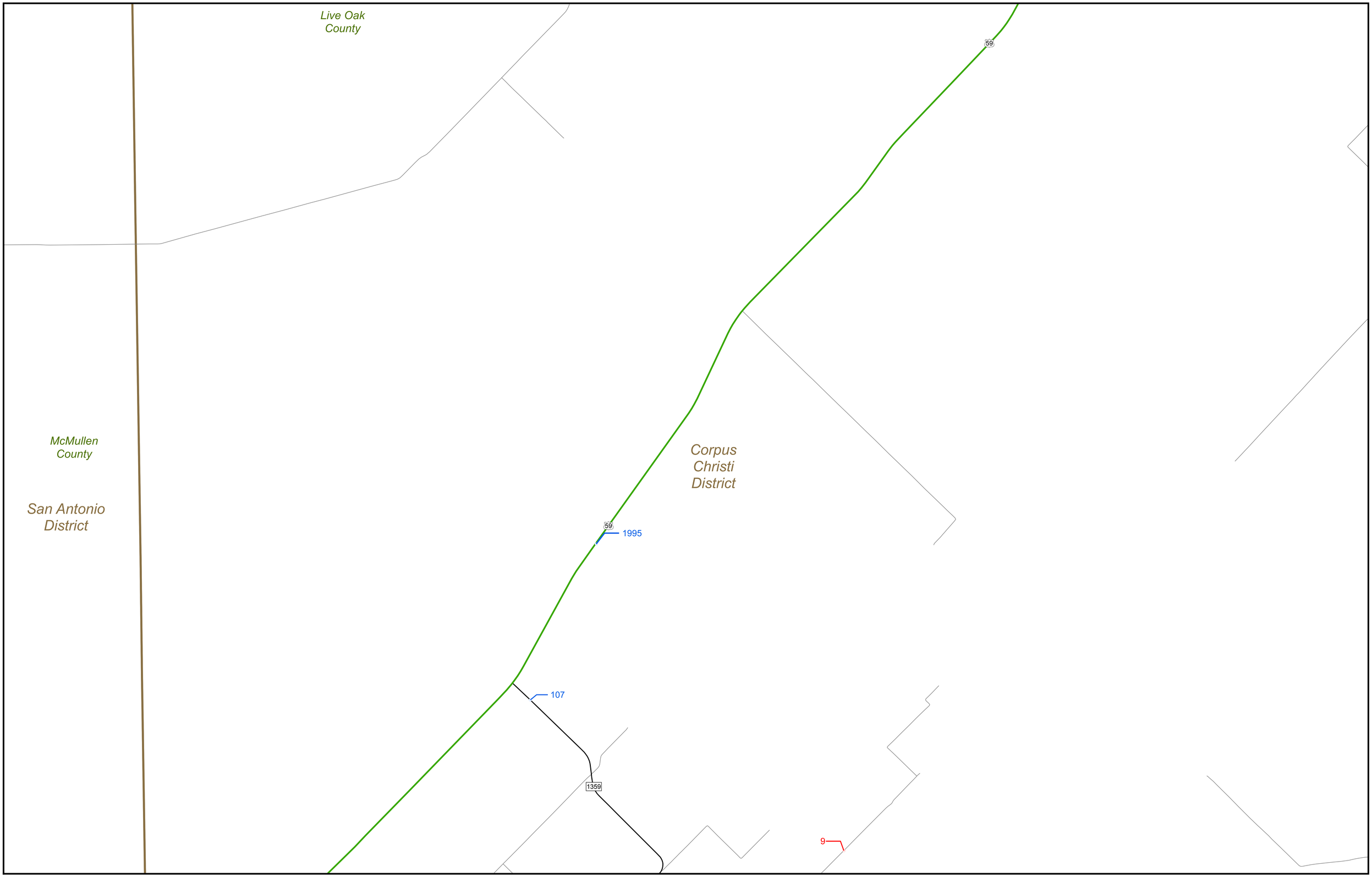

Urban
Annual
Town
IH
US
State
Arterials & Collectors
County
Local
City
County
District

0 0.3 0.6 1.2 Miles

N

2016 CORPUS CHRISTI URBAN TRAFFIC MAP

PREPARED BY THE
Texas Department of Transportation
Transportation Planning and Programming Division
Traffic Analysis System Support Branch
IN COOPERATION WITH THE
United States Department of Transportation Federal Highway Administration

COPYRIGHT 2017 by the Texas Department of Transportation.
All rights reserved.

NOTICE: This map has been prepared for internal use within the Texas Department of Transportation. Accuracy is limited to the validity of available data.

Toll road traffic counts are shown for context purposes only and may not represent On System traffic.

Publication Date: September 2017

Texas Department of Transportation

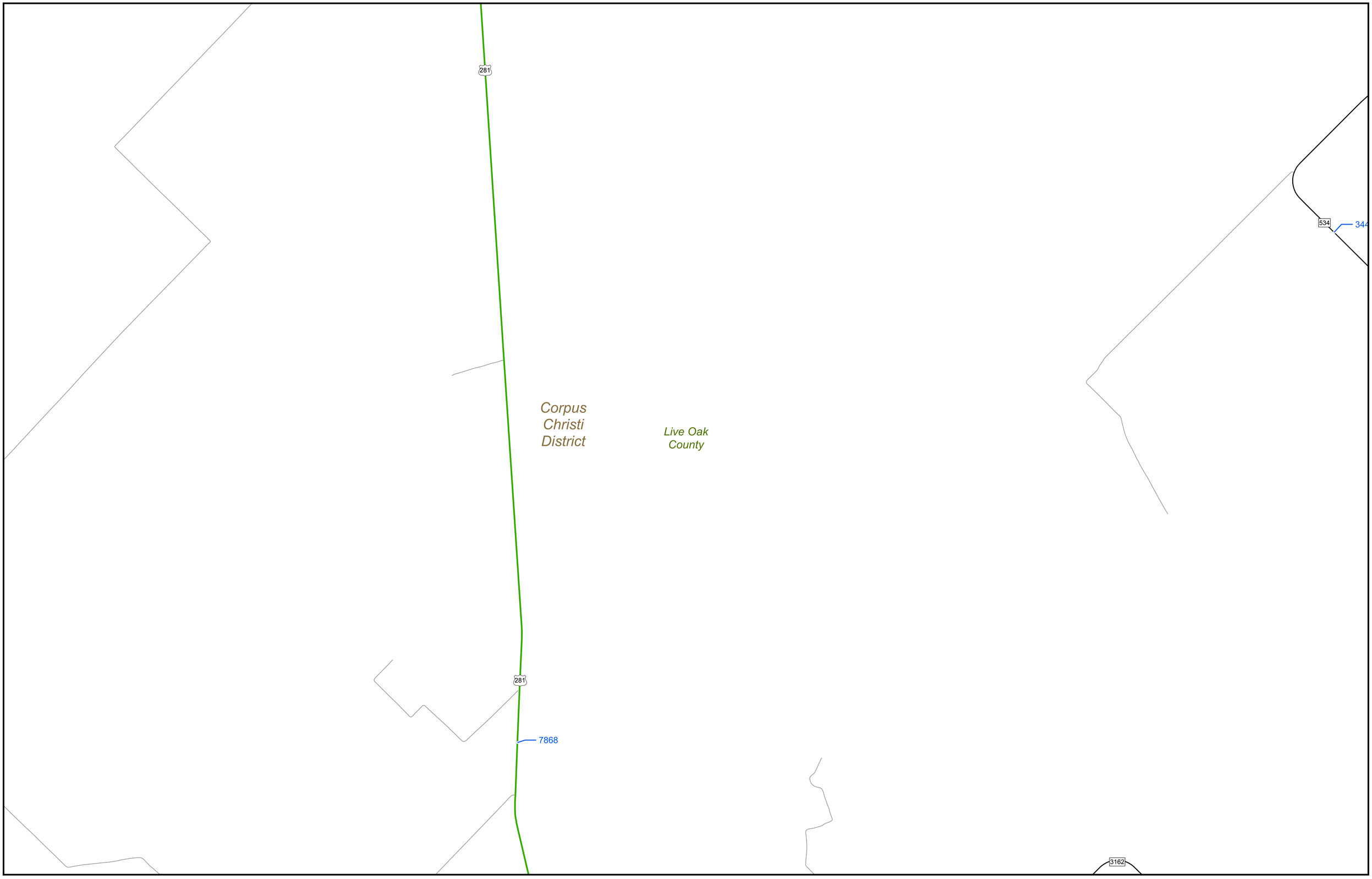

Urban
Annual
Town
IH
US
State
Arterials & Collectors
County
Local
City
County
District

0 0.3 0.6 1.2
Miles

N

2016 CORPUS CHRISTI URBAN TRAFFIC MAP

PREPARED BY THE
Texas Department of Transportation
Transportation Planning and Programming Division
Traffic Analysis System Support Branch
IN COOPERATION WITH THE
United States Department of Transportation Federal Highway Administration

COPYRIGHT 2017 by the Texas Department of Transportation.
All rights reserved.

NOTICE: This map has been prepared for internal use within the Texas Department of Transportation. Accuracy is limited to the validity of available data.

Toll road traffic counts are shown for context purposes only and may not represent On System traffic.

Publication Date: September 2017

Texas Department of Transportation

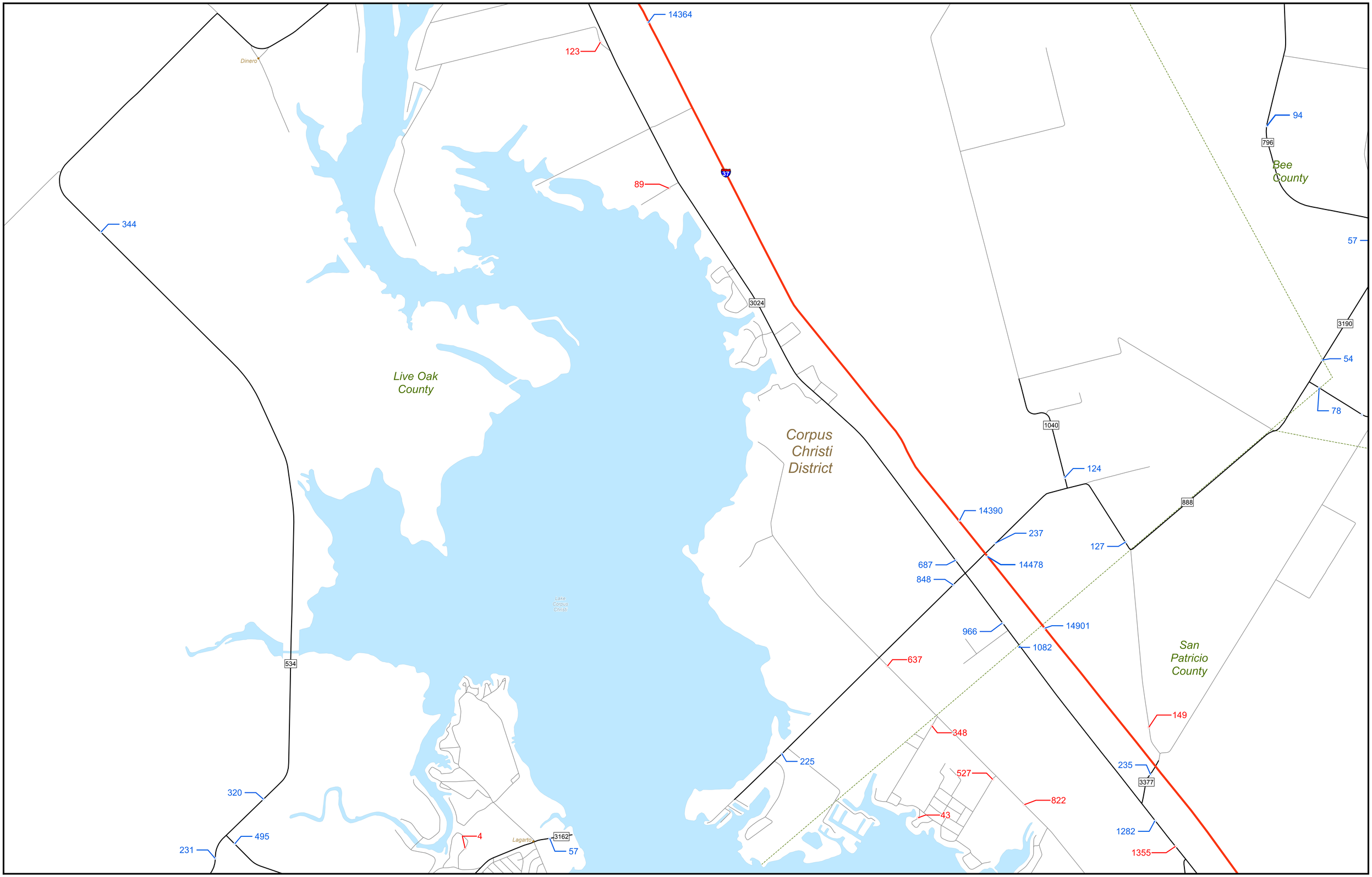

Urban	US	Local
Annual	State	City
Town	Arterials & Collectors	County
IH	County	District

Miles
0 0.3 0.6 1.2

N

2016 CORPUS CHRISTI URBAN TRAFFIC MAP

PREPARED BY THE
Texas Department of Transportation
Transportation Planning and Programming Division
Traffic Analysis System Support Branch
IN COOPERATION WITH THE
United States Department of Transportation Federal Highway Administration

COPYRIGHT 2017 by the Texas Department of Transportation.
All rights reserved.

NOTICE: This map has been prepared for internal use within the Texas Department of Transportation. Accuracy is limited to the validity of available data.

Toll road traffic counts are shown for context purposes only and may not represent On System traffic.

Publication Date: September 2017

Texas Department of Transportation

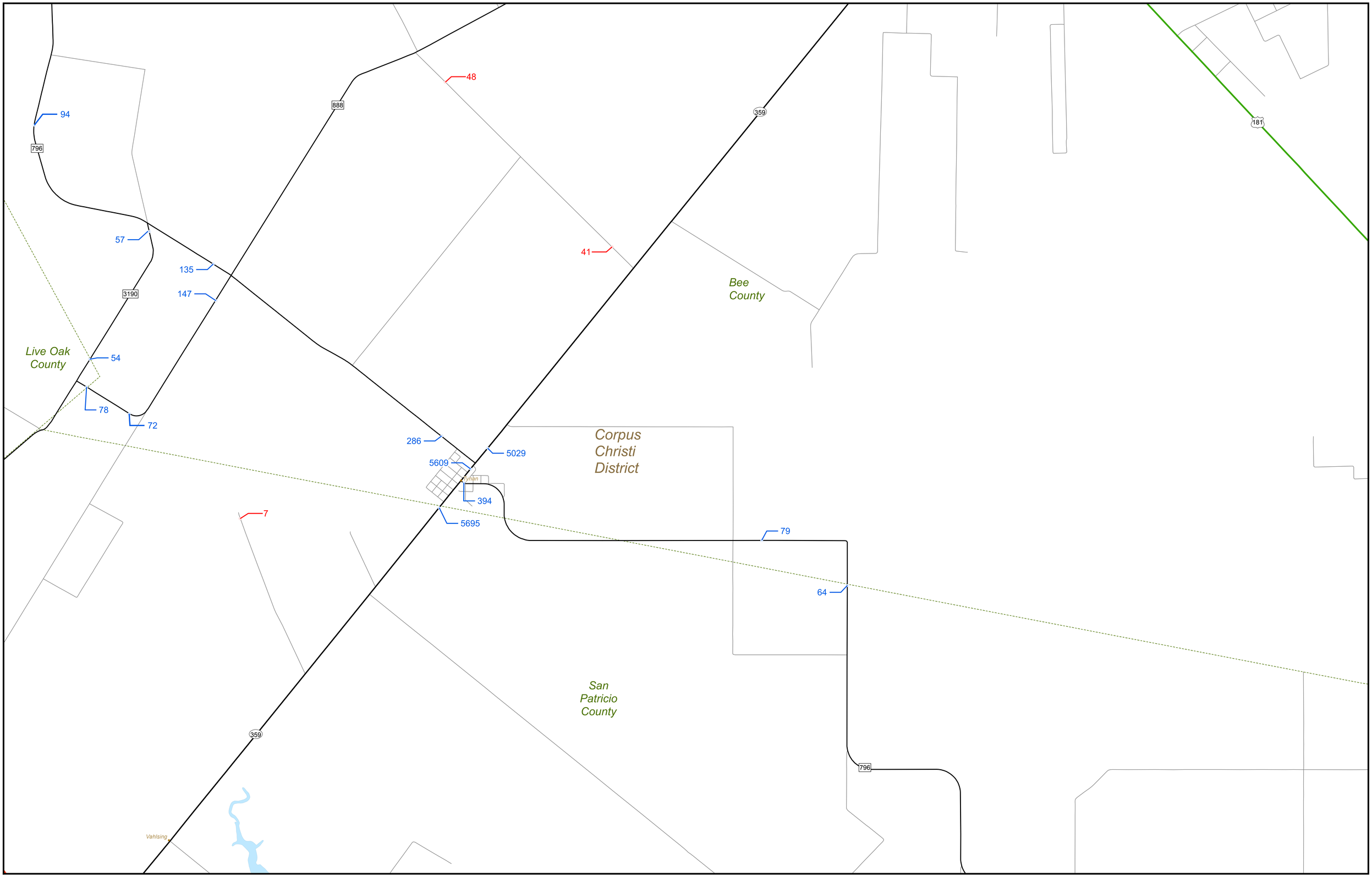

Urban
Annual
Town
IH
US
State
Arterials & Collectors
County
Local
City
County
District

Miles
0 0.3 0.6 1.2

N

2016 CORPUS CHRISTI URBAN TRAFFIC MAP

PREPARED BY THE
Texas Department of Transportation
Transportation Planning and Programming Division
Traffic Analysis System Support Branch
IN COOPERATION WITH THE
United States Department of Transportation Federal Highway Administration

COPYRIGHT 2017 by the Texas Department of Transportation.
All rights reserved.

NOTICE: This map has been prepared for internal use within the Texas Department of Transportation. Accuracy is limited to the validity of available data.

Toll road traffic counts are shown for context purposes only and may not represent On System traffic.

Publication Date: September 2017

Texas Department of Transportation

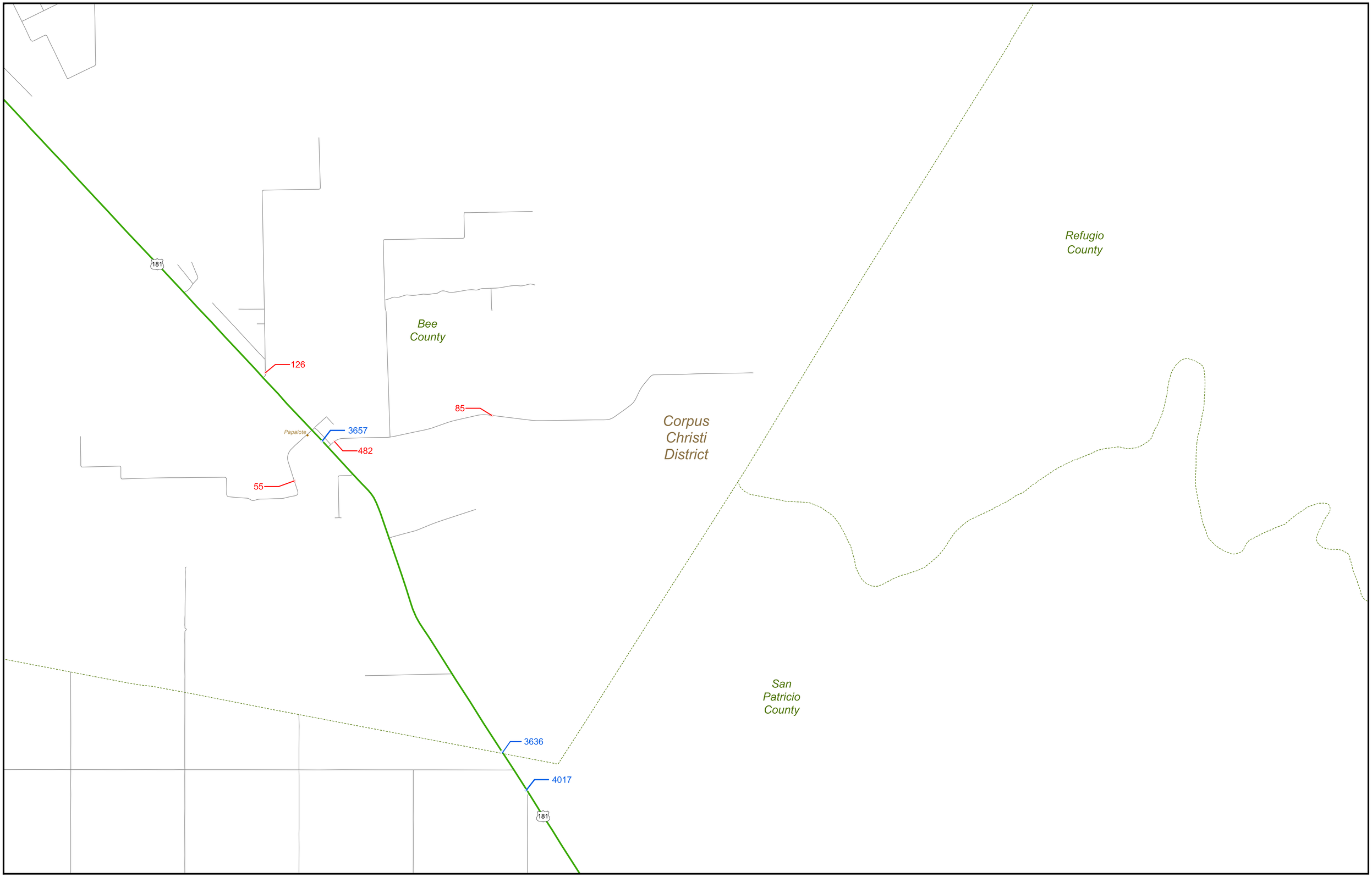

Urban
Annual
Town
IH
US
State
Arterials & Collectors
County
Local
City
County
District

Miles
0 0.3 0.6 1.2

N

2016 CORPUS CHRISTI URBAN TRAFFIC MAP

PREPARED BY THE
Texas Department of Transportation
Transportation Planning and Programming Division
Traffic Analysis System Support Branch
IN COOPERATION WITH THE
United States Department of Transportation Federal Highway Administration

COPYRIGHT 2017 by the Texas Department of Transportation.
All rights reserved.

NOTICE: This map has been prepared for internal use within the Texas Department of Transportation. Accuracy is limited to the validity of available data.

Toll road traffic counts are shown for context purposes only and may not represent On System traffic.

Publication Date: September 2017

Texas Department of Transportation

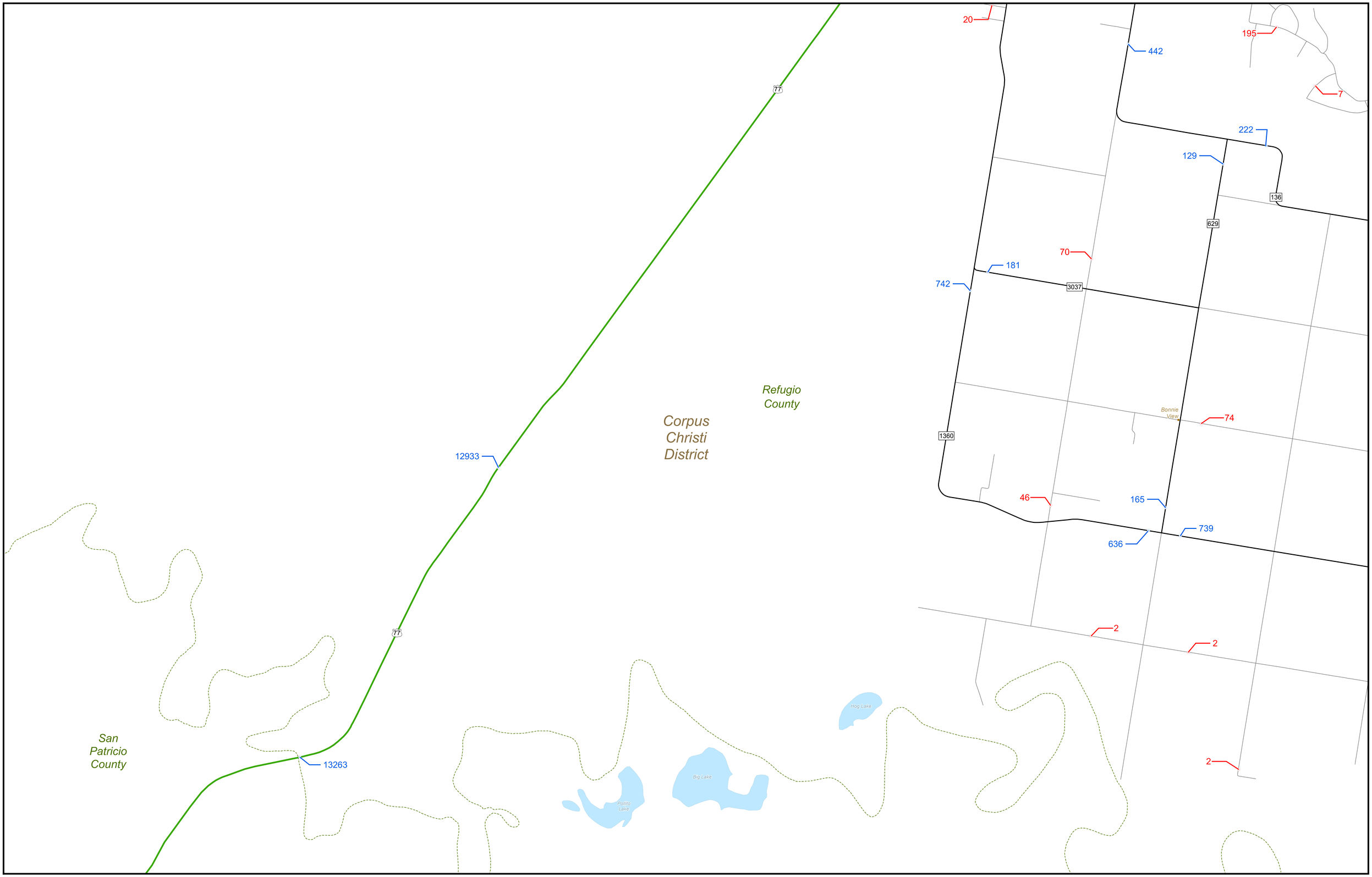

Urban
Annual
Town
IH
US
State
Arterials & Collectors
County
Local
City
County
District

0 0.3 0.6 1.2
Miles

N

2016 CORPUS CHRISTI URBAN TRAFFIC MAP

PREPARED BY THE
Texas Department of Transportation
Transportation Planning and Programming Division
Traffic Analysis System Support Branch
IN COOPERATION WITH THE
United States Department of Transportation Federal Highway Administration

COPYRIGHT 2017 by the Texas Department of Transportation.
All rights reserved.

NOTICE: This map has been prepared for internal use within the Texas Department of Transportation. Accuracy is limited to the validity of available data.

Toll road traffic counts are shown for context purposes only and may not represent On System traffic.

Publication Date: September 2017

Texas Department of Transportation

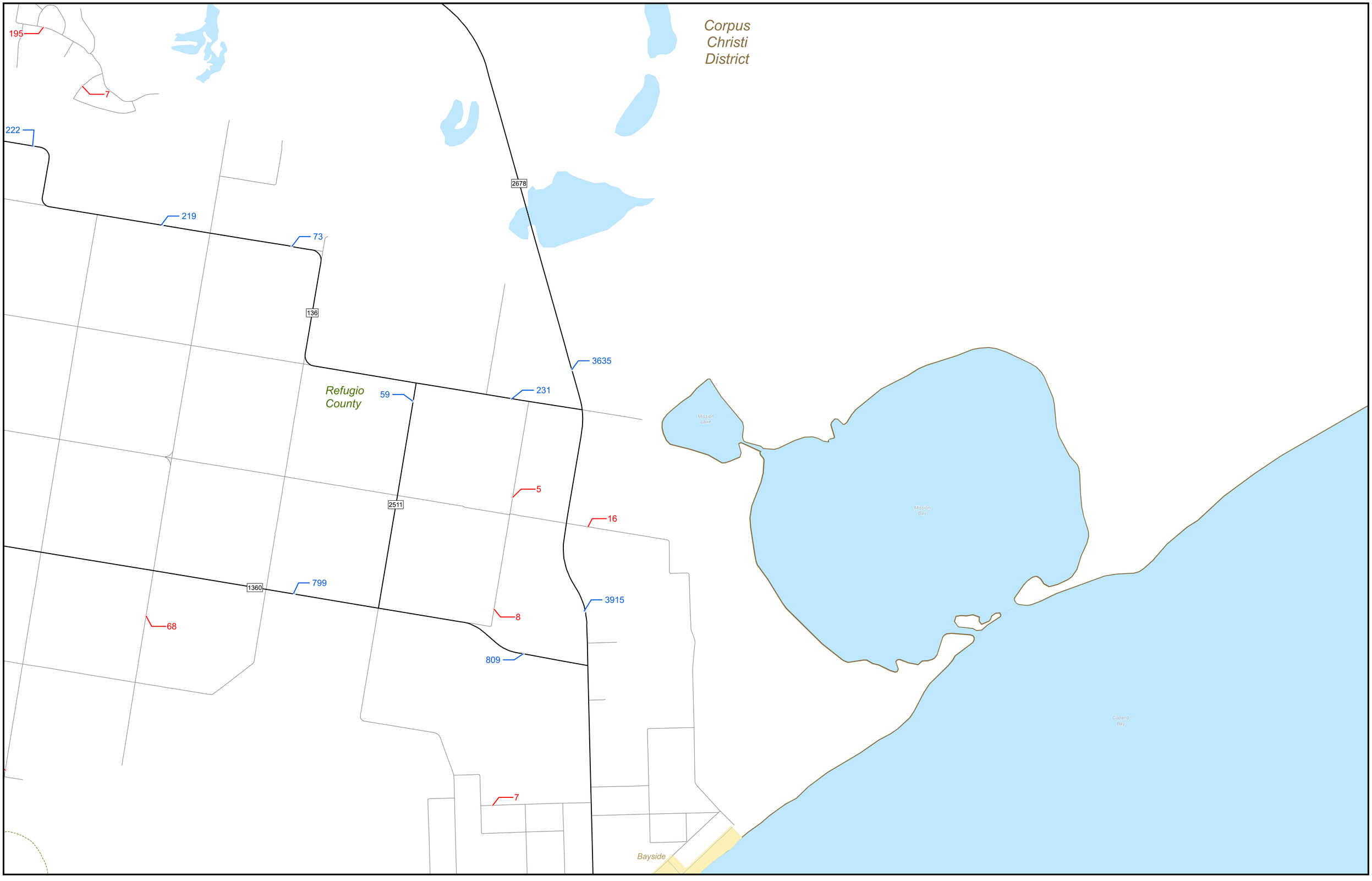

Urban	US	Local
Annual	State	City
Town	Arterials & Collectors	County
IH	County	District

0 0.3 0.6 1.2 Miles

N

2016 CORPUS CHRISTI URBAN TRAFFIC MAP

PREPARED BY THE
Texas Department of Transportation
Transportation Planning and Programming Division
Traffic Analysis System Support Branch
IN COOPERATION WITH THE
United States Department of Transportation Federal Highway Administration

COPYRIGHT 2017 by the Texas Department of Transportation.
All rights reserved.

NOTICE: This map has been prepared for internal use within the Texas Department of Transportation. Accuracy is limited to the validity of available data.

Toll road traffic counts are shown for context purposes only and may not represent On System traffic.

Publication Date: September 2017

Texas Department of Transportation

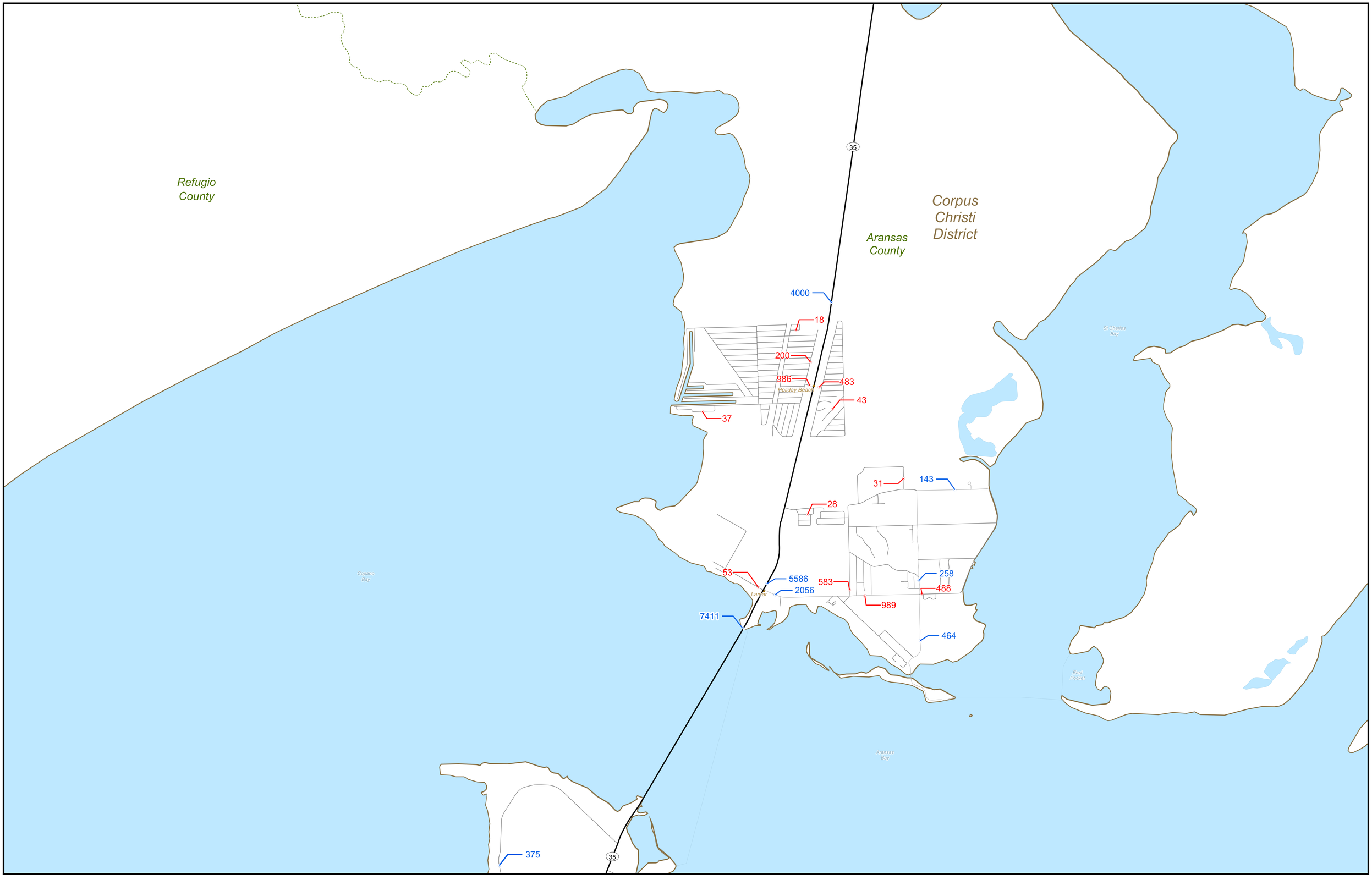

Urban
Annual
Town
IH
US
State
Arterials & Collectors
County
Local
City
County
District

Miles
0 0.3 0.6 1.2

N

2016 CORPUS CHRISTI URBAN TRAFFIC MAP

PREPARED BY THE
Texas Department of Transportation
Transportation Planning and Programming Division
Traffic Analysis System Support Branch
IN COOPERATION WITH THE
United States Department of Transportation Federal Highway Administration

COPYRIGHT 2017 by the Texas Department of Transportation.
All rights reserved.

NOTICE: This map has been prepared for internal use within the Texas Department of Transportation. Accuracy is limited to the validity of available data.

Toll road traffic counts are shown for context purposes only and may not represent On System traffic.

Publication Date: September 2017

Texas Department of Transportation

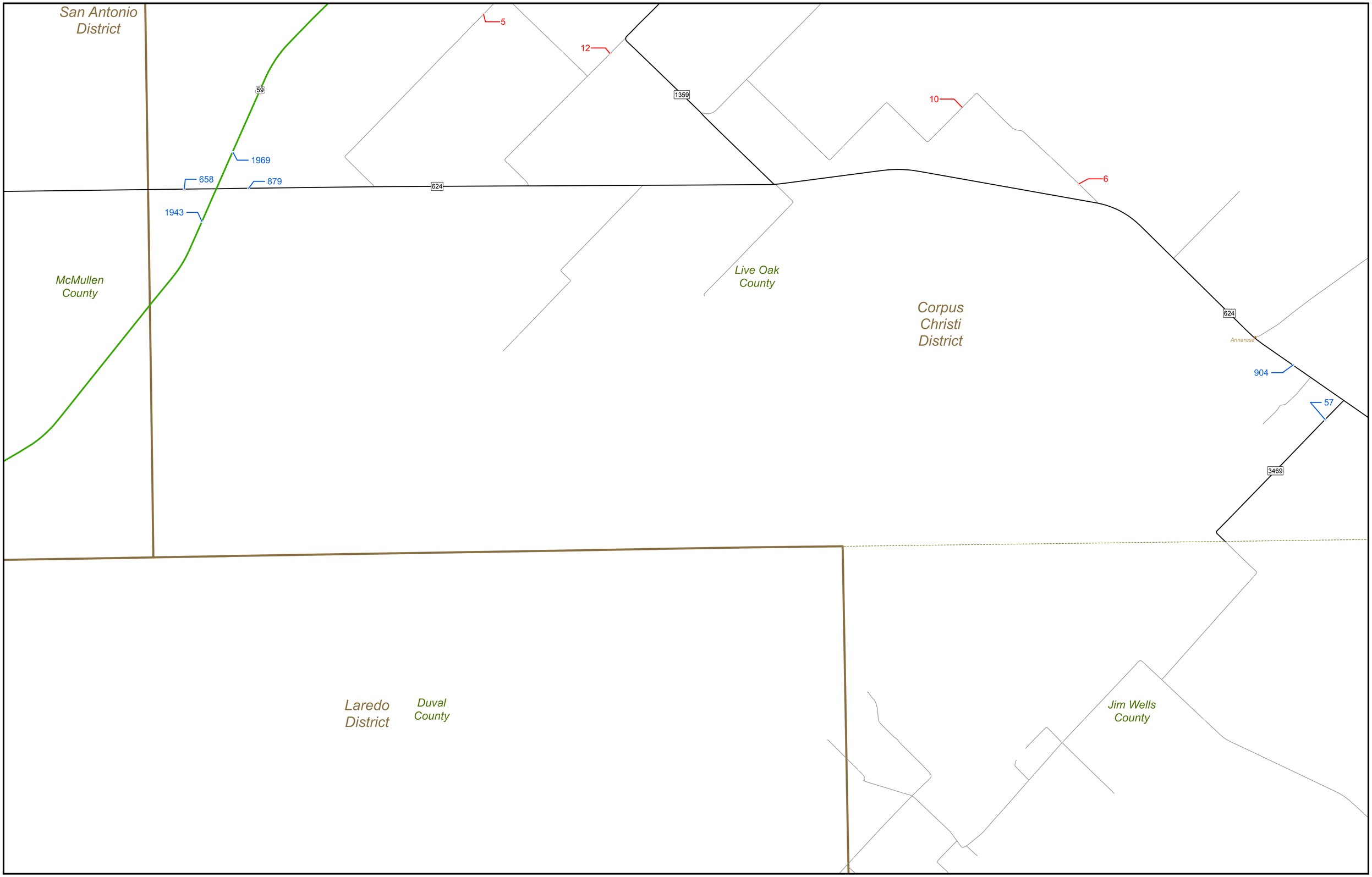

Urban
Annual
Town
IH
US
State
Arterials & Collectors
County
Local
City
County
District

Miles
0 0.3 0.6 1.2

N

2016 CORPUS CHRISTI URBAN TRAFFIC MAP

PREPARED BY THE
Texas Department of Transportation
Transportation Planning and Programming Division
Traffic Analysis System Support Branch
IN COOPERATION WITH THE
United States Department of Transportation Federal Highway Administration

COPYRIGHT 2017 by the Texas Department of Transportation.
All rights reserved.

NOTICE: This map has been prepared for internal use within the Texas Department of Transportation. Accuracy is limited to the validity of available data.

Toll road traffic counts are shown for context purposes only and may not represent On System traffic.

Publication Date: September 2017

Texas Department of Transportation

Urban
Annual
Town
IH
US
State
Arterials & Collectors
County
Local
City
County
District

0 0.3 0.6 1.2
Miles

N

2016 CORPUS CHRISTI URBAN TRAFFIC MAP

PREPARED BY THE
Texas Department of Transportation
Transportation Planning and Programming Division
Traffic Analysis System Support Branch
IN COOPERATION WITH THE
United States Department of Transportation Federal Highway Administration

COPYRIGHT 2017 by the Texas Department of Transportation.
All rights reserved.

NOTICE: This map has been prepared for internal use within the Texas Department of Transportation. Accuracy is limited to the validity of available data.

Toll road traffic counts are shown for context purposes only and may not represent On System traffic.

Publication Date: September 2017

Texas Department of Transportation

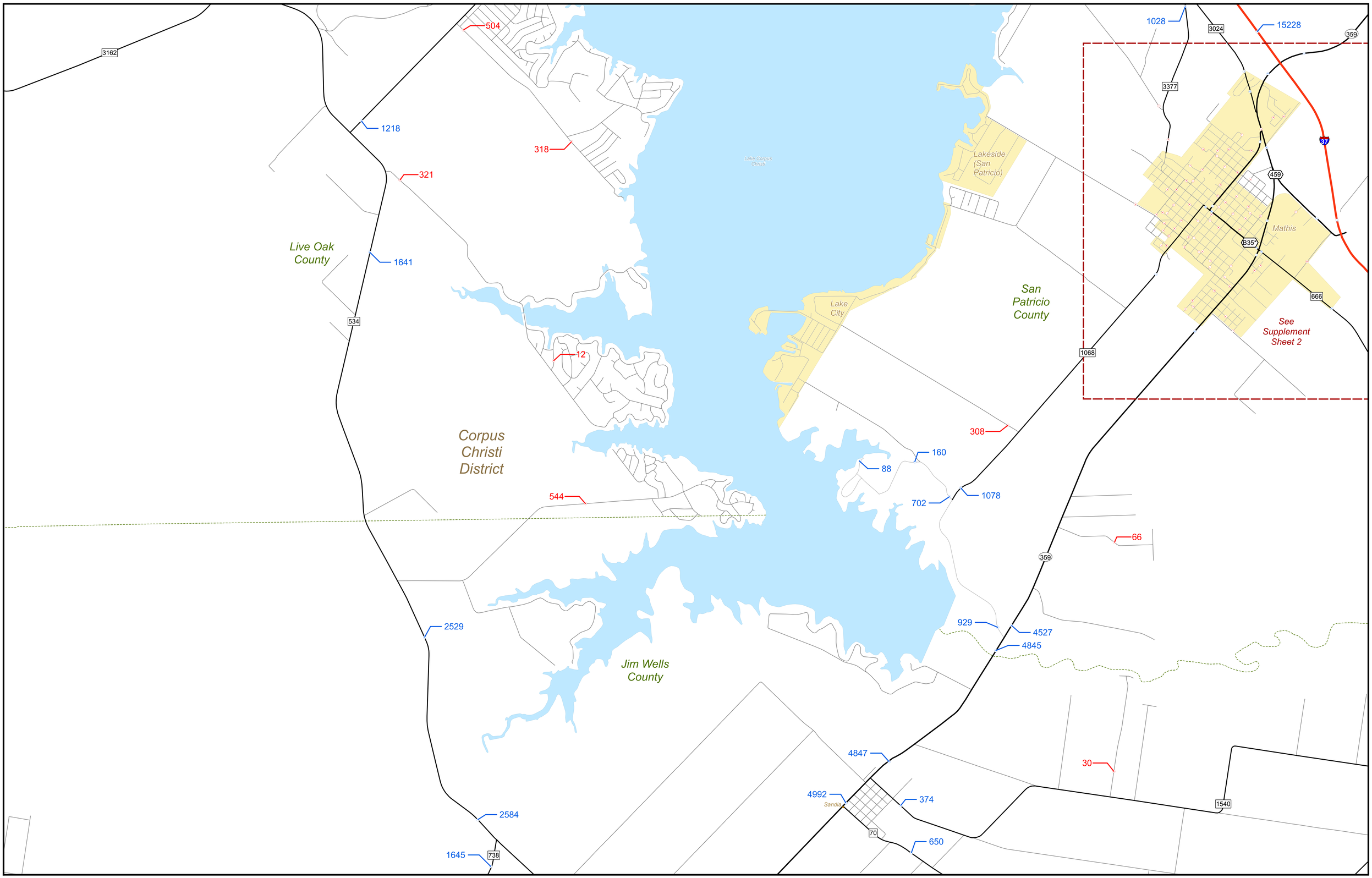

Urban
Annual
Town
IH
US
State
Arterials & Collectors
County
Local
City
County
District

Miles
0 0.3 0.6 1.2

N

2016 CORPUS CHRISTI URBAN TRAFFIC MAP

PREPARED BY THE
Texas Department of Transportation
Transportation Planning and Programming Division
Traffic Analysis System Support Branch
IN COOPERATION WITH THE
United States Department of Transportation Federal Highway Administration

COPYRIGHT 2017 by the Texas Department of Transportation.
All rights reserved.

NOTICE: This map has been prepared for internal use within the Texas Department of Transportation. Accuracy is limited to the validity of available data.

Toll road traffic counts are shown for context purposes only and may not represent On System traffic.

Publication Date: September 2017

Texas Department of Transportation

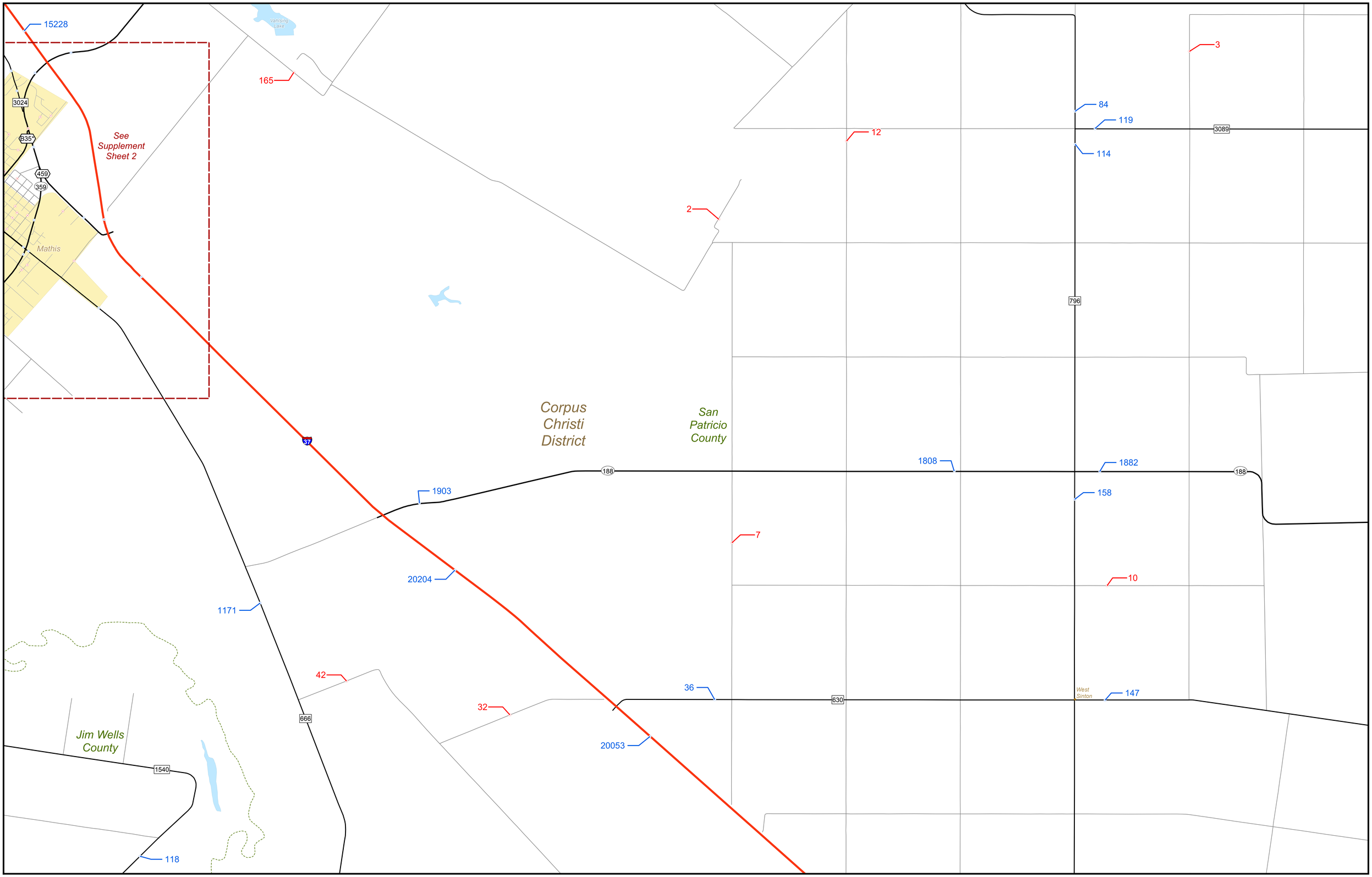

Urban	US	Local
Annual	State	City
Town	Arterials & Collectors	County
IH	County	District

Miles: 0 0.3 0.6 1.2

N

2016 CORPUS CHRISTI URBAN TRAFFIC MAP

PREPARED BY THE
Texas Department of Transportation
Transportation Planning and Programming Division
Traffic Analysis System Support Branch
IN COOPERATION WITH THE
United States Department of Transportation Federal Highway Administration

COPYRIGHT 2017 by the Texas Department of Transportation.
All rights reserved.

NOTICE: This map has been prepared for internal use within the Texas Department of Transportation. Accuracy is limited to the validity of available data.

Toll road traffic counts are shown for context purposes only and may not represent On System traffic.

Publication Date: September 2017

Texas Department of Transportation

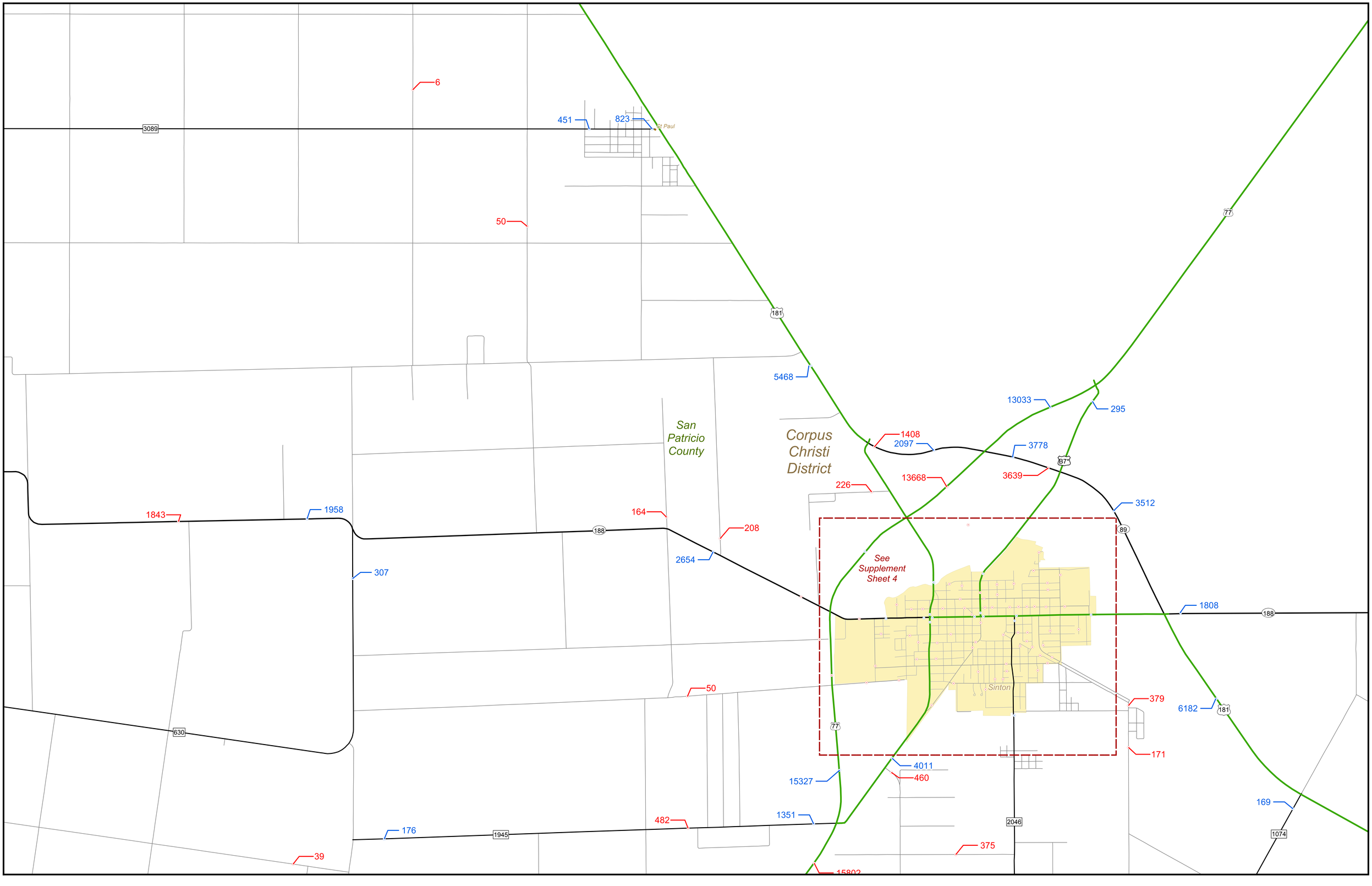

Urban	US	Local
Annual	State	City
Town	Arterials & Collectors	County
IH	County	District

Miles
0 0.3 0.6 1.2

N

2016 CORPUS CHRISTI URBAN TRAFFIC MAP

PREPARED BY THE
Texas Department of Transportation
Transportation Planning and Programming Division
Traffic Analysis System Support Branch
IN COOPERATION WITH THE
United States Department of Transportation Federal Highway Administration

COPYRIGHT 2017 by the Texas Department of Transportation.
All rights reserved.

NOTICE: This map has been prepared for internal use within the Texas Department of Transportation. Accuracy is limited to the validity of available data.

Toll road traffic counts are shown for context purposes only and may not represent On System traffic.

Publication Date: September 2017

Texas Department of Transportation

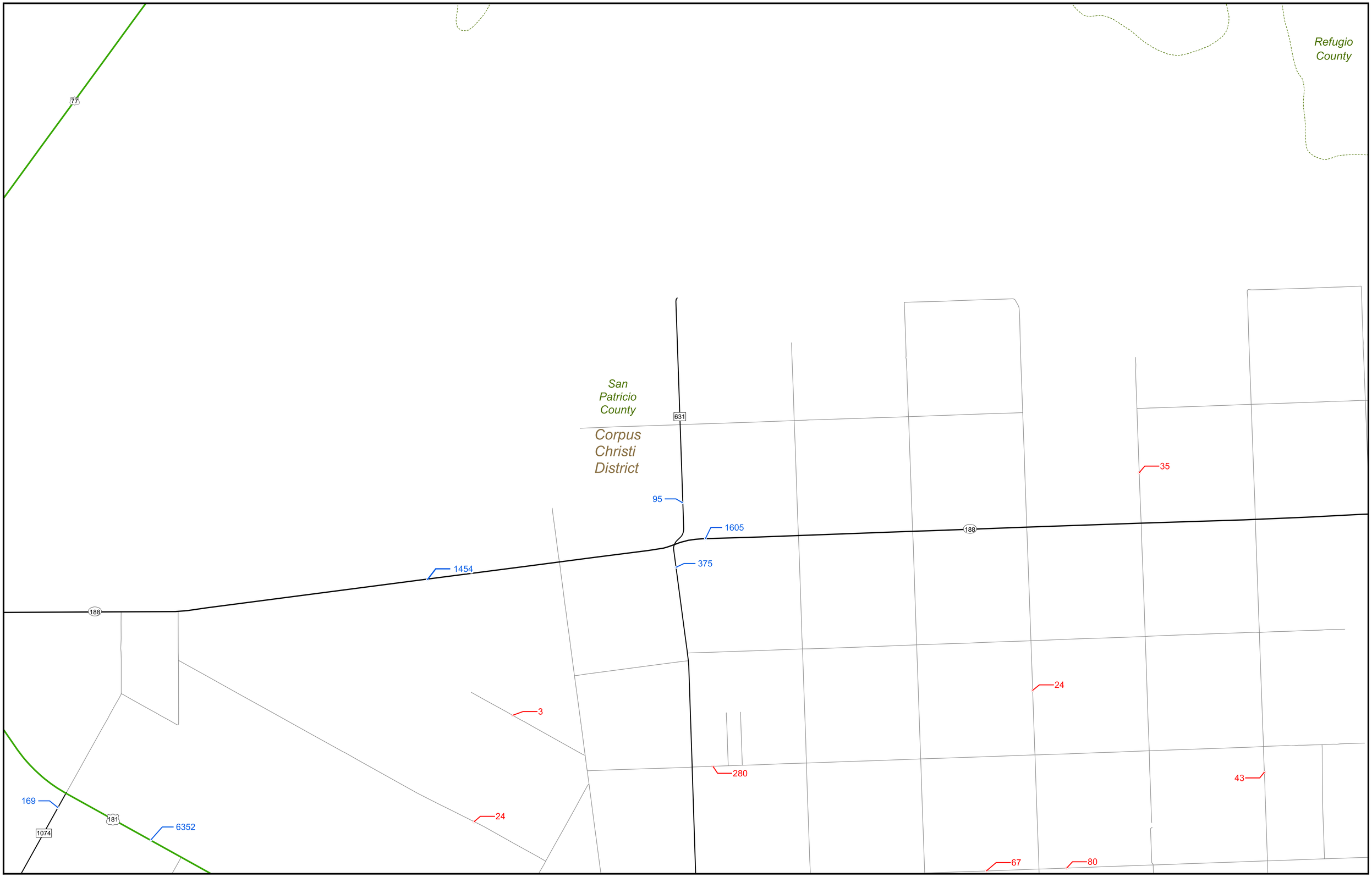

Urban
Annual
Town
IH
US
State
Arterials & Collectors
County
Local
City
County
District

Miles
0 0.3 0.6 1.2

N

2016 CORPUS CHRISTI URBAN TRAFFIC MAP

PREPARED BY THE
Texas Department of Transportation
Transportation Planning and Programming Division
Traffic Analysis System Support Branch
IN COOPERATION WITH THE
United States Department of Transportation Federal Highway Administration

COPYRIGHT 2017 by the Texas Department of Transportation.
All rights reserved.

NOTICE: This map has been prepared for internal use within the Texas Department of Transportation. Accuracy is limited to the validity of available data.

Toll road traffic counts are shown for context purposes only and may not represent On System traffic.

Publication Date: September 2017

Texas Department of Transportation

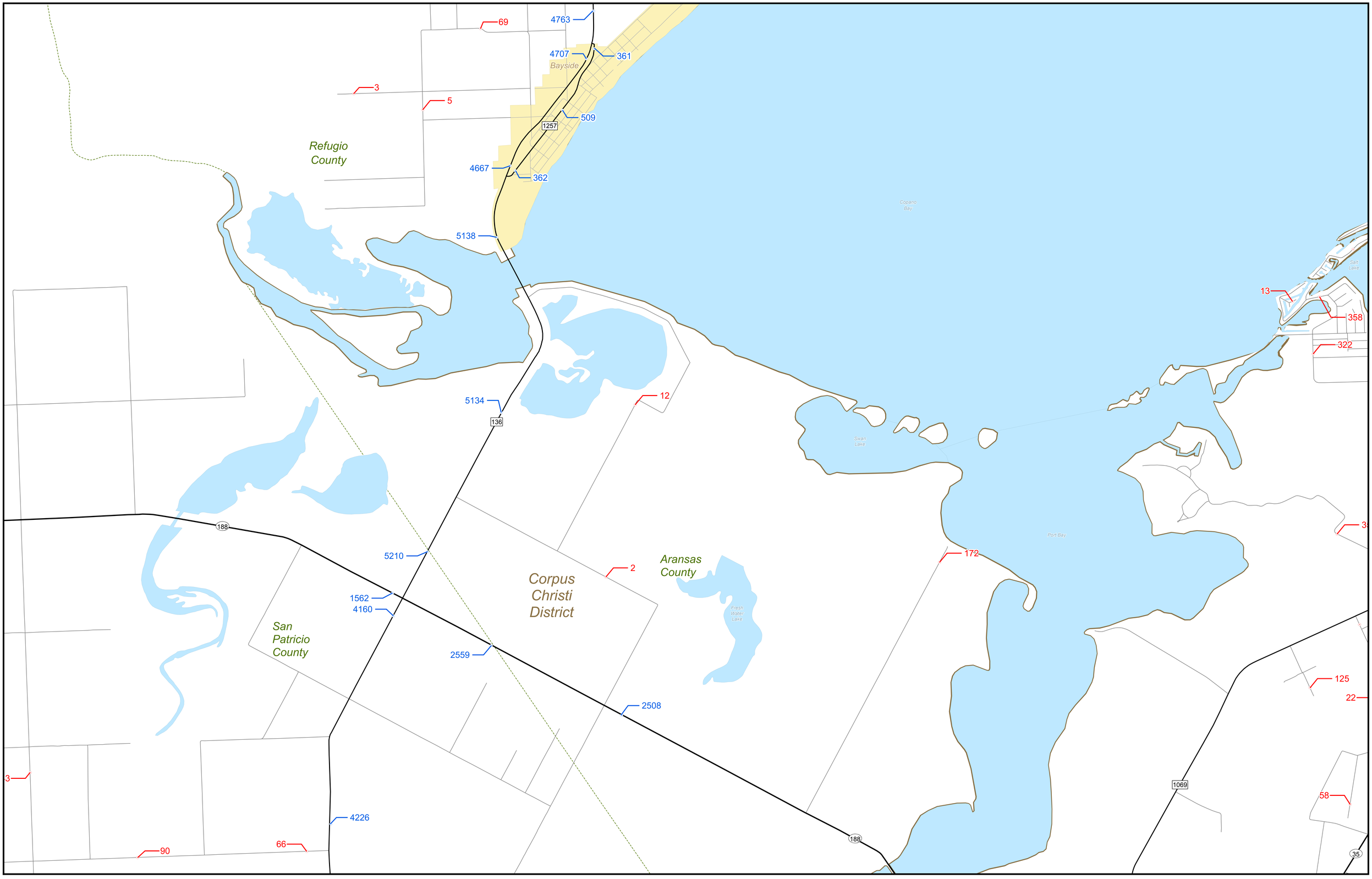

Urban
Annual
Town
IH
US
State
Arterials & Collectors
County
Local
City
County
District

Miles
0 0.3 0.6 1.2

N

2016 CORPUS CHRISTI URBAN TRAFFIC MAP

PREPARED BY THE
Texas Department of Transportation
Transportation Planning and Programming Division
Traffic Analysis System Support Branch
IN COOPERATION WITH THE
United States Department of Transportation Federal Highway Administration

COPYRIGHT 2017 by the Texas Department of Transportation.
All rights reserved.

NOTICE: This map has been prepared for internal use within the Texas Department of Transportation. Accuracy is limited to the validity of available data.

Toll road traffic counts are shown for context purposes only and may not represent On System traffic.

Publication Date: September 2017

Texas Department of Transportation

SHEET 71 OF 113 URBAN SHEETS

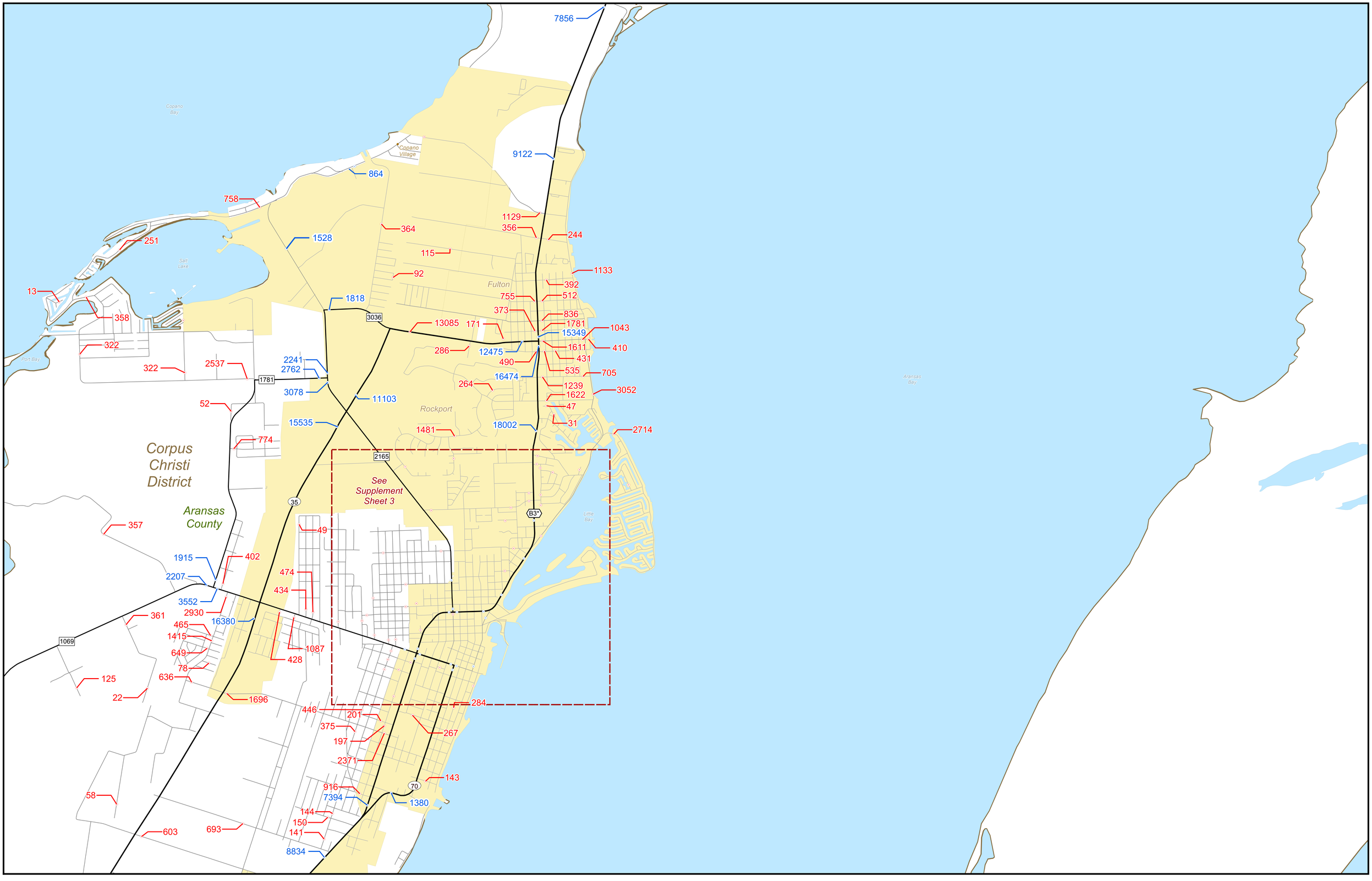

Urban	US	Local
Annual	State	City
Town	Arterials & Collectors	County
IH	County	District

Miles
0 0.3 0.6 1.2

N

2016 CORPUS CHRISTI URBAN TRAFFIC MAP

PREPARED BY THE
Texas Department of Transportation
Transportation Planning and Programming Division
Traffic Analysis System Support Branch
IN COOPERATION WITH THE
United States Department of Transportation Federal Highway Administration

COPYRIGHT 2017 by the Texas Department of Transportation.
All rights reserved.

NOTICE: This map has been prepared for internal use within the Texas Department of Transportation. Accuracy is limited to the validity of available data.

Toll road traffic counts are shown for context purposes only and may not represent On System traffic.

Publication Date: September 2017

Texas Department of Transportation

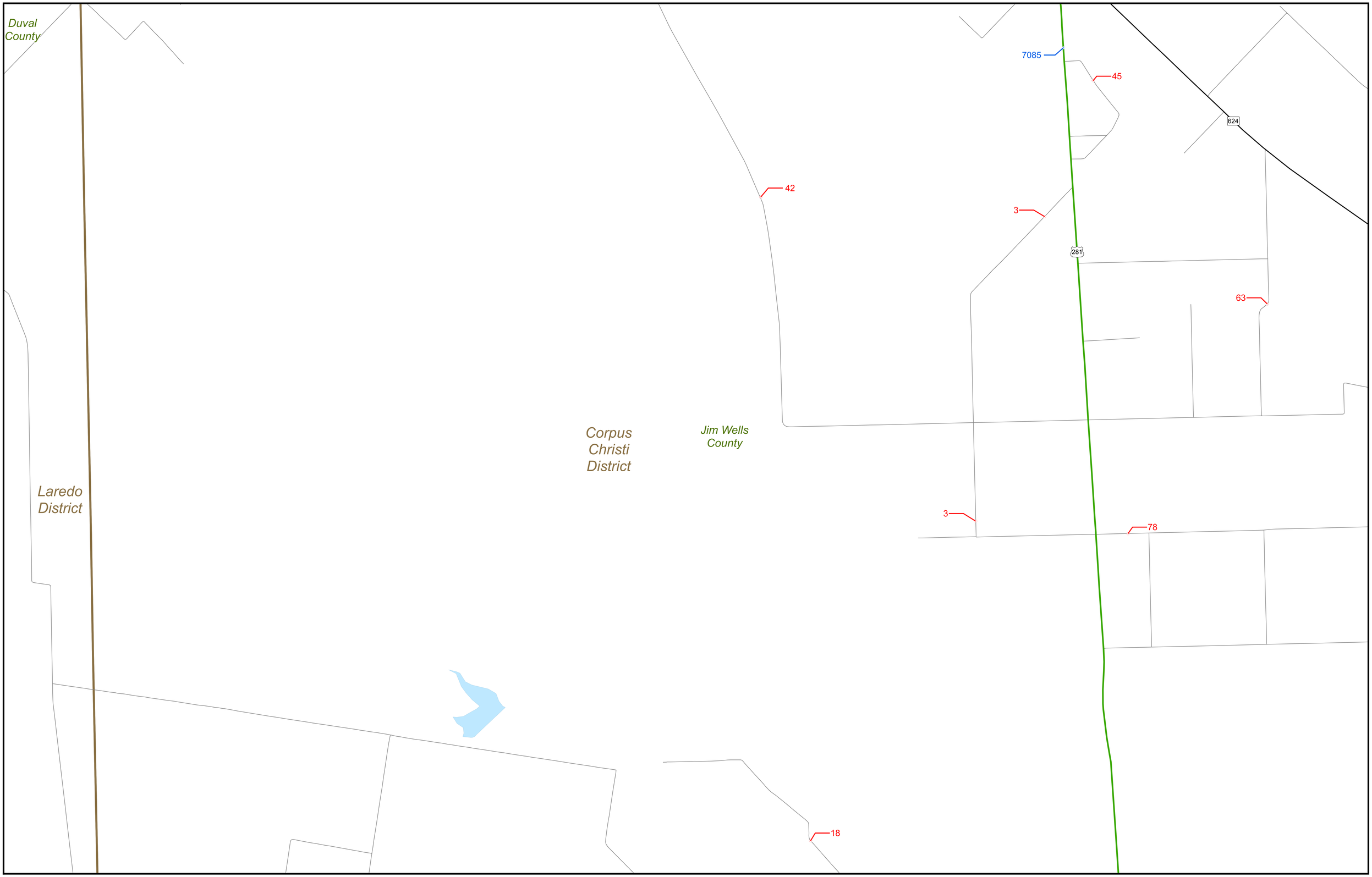

Urban
Annual
Town
IH
US
State
Arterials & Collectors
County
Local
City
County
District

0 0.3 0.6 1.2
Miles

N

2016 CORPUS CHRISTI URBAN TRAFFIC MAP

PREPARED BY THE
Texas Department of Transportation
Transportation Planning and Programming Division
Traffic Analysis System Support Branch
IN COOPERATION WITH THE
United States Department of Transportation Federal Highway Administration

COPYRIGHT 2017 by the Texas Department of Transportation.
All rights reserved.

NOTICE: This map has been prepared for internal use within the Texas Department of Transportation. Accuracy is limited to the validity of available data.

Toll road traffic counts are shown for context purposes only and may not represent On System traffic.

Publication Date: September 2017

Texas Department of Transportation

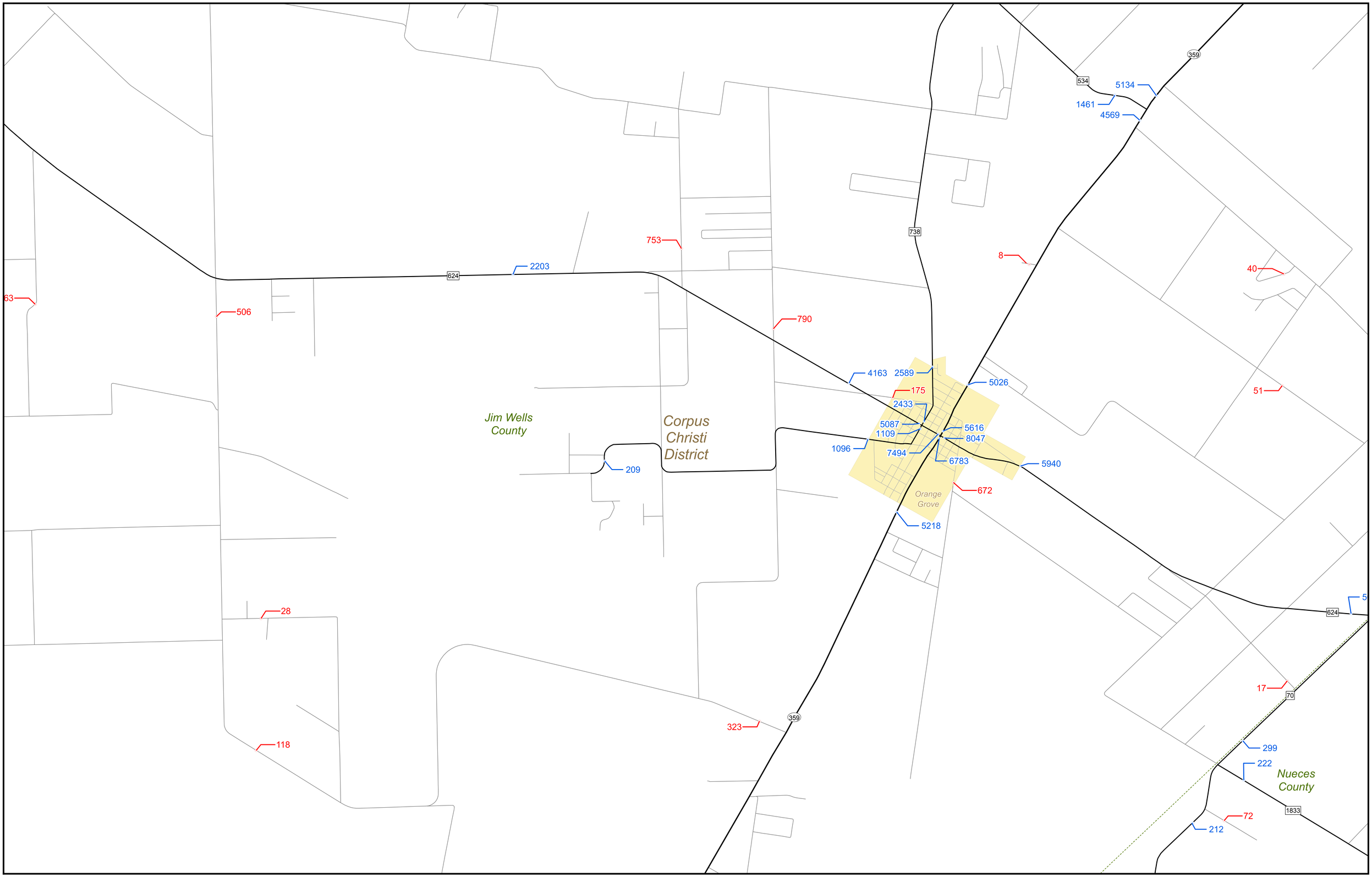

Urban
Annual
Town
IH
US
State
Arterials & Collectors
County
Local
City
County
District

0 0.3 0.6 1.2 Miles

N

2016 CORPUS CHRISTI URBAN TRAFFIC MAP

PREPARED BY THE
Texas Department of Transportation
Transportation Planning and Programming Division
Traffic Analysis System Support Branch
IN COOPERATION WITH THE
United States Department of Transportation Federal Highway Administration

COPYRIGHT 2017 by the Texas Department of Transportation.
All rights reserved.

NOTICE: This map has been prepared for internal use within the Texas Department of Transportation. Accuracy is limited to the validity of available data.

Toll road traffic counts are shown for context purposes only and may not represent On System traffic.

Publication Date: September 2017

Texas Department of Transportation

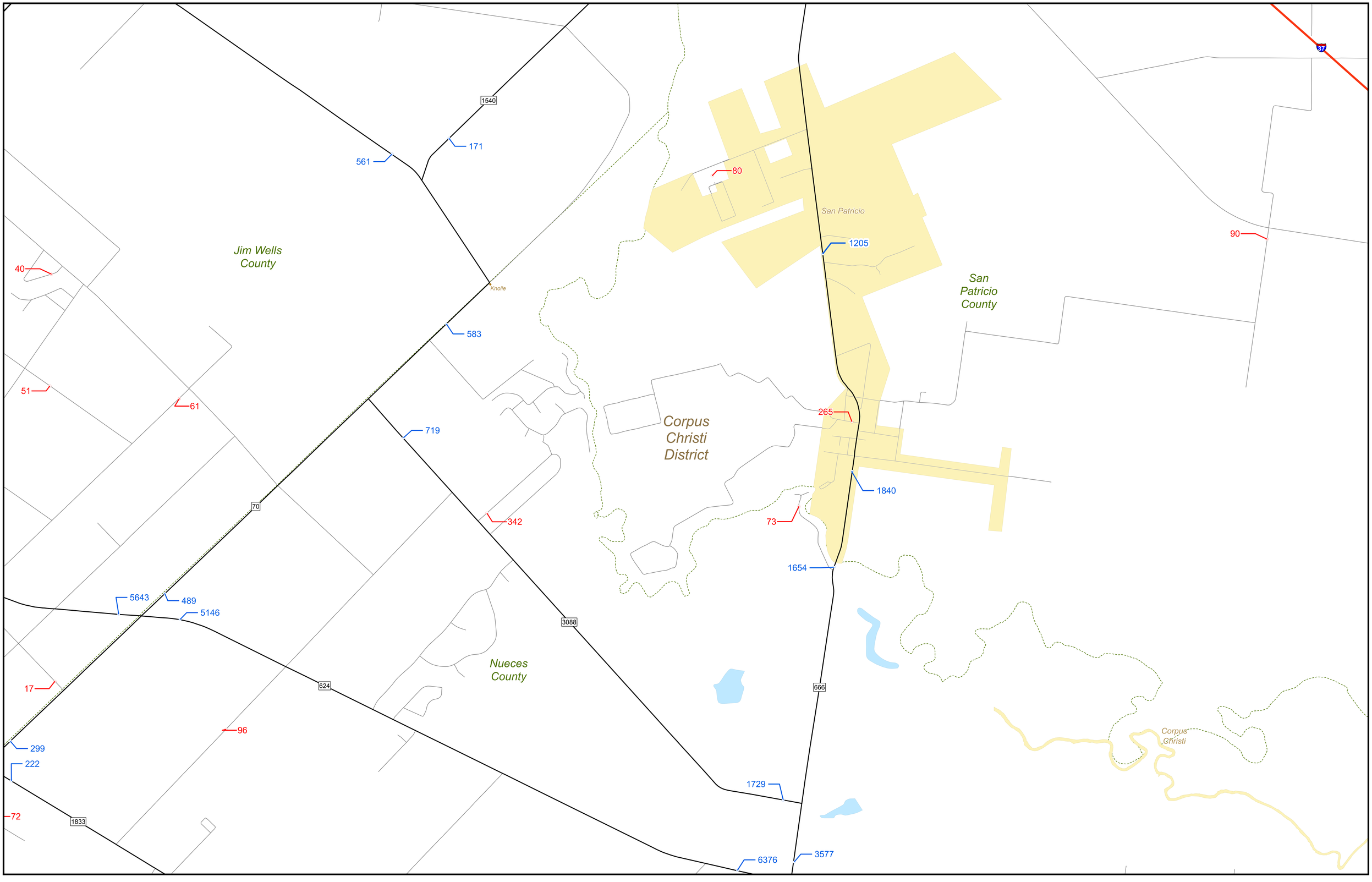

Urban
Annual
Town
IH
US
State
Arterials & Collectors
County
Local
City
County
District

Miles
0 0.3 0.6 1.2

N

2016 CORPUS CHRISTI URBAN TRAFFIC MAP

PREPARED BY THE
Texas Department of Transportation
Transportation Planning and Programming Division
Traffic Analysis System Support Branch
IN COOPERATION WITH THE
United States Department of Transportation Federal Highway Administration

COPYRIGHT 2017 by the Texas Department of Transportation.
All rights reserved.

NOTICE: This map has been prepared for internal use within the Texas Department of Transportation. Accuracy is limited to the validity of available data.

Toll road traffic counts are shown for context purposes only and may not represent On System traffic.

Publication Date: September 2017

Texas Department of Transportation

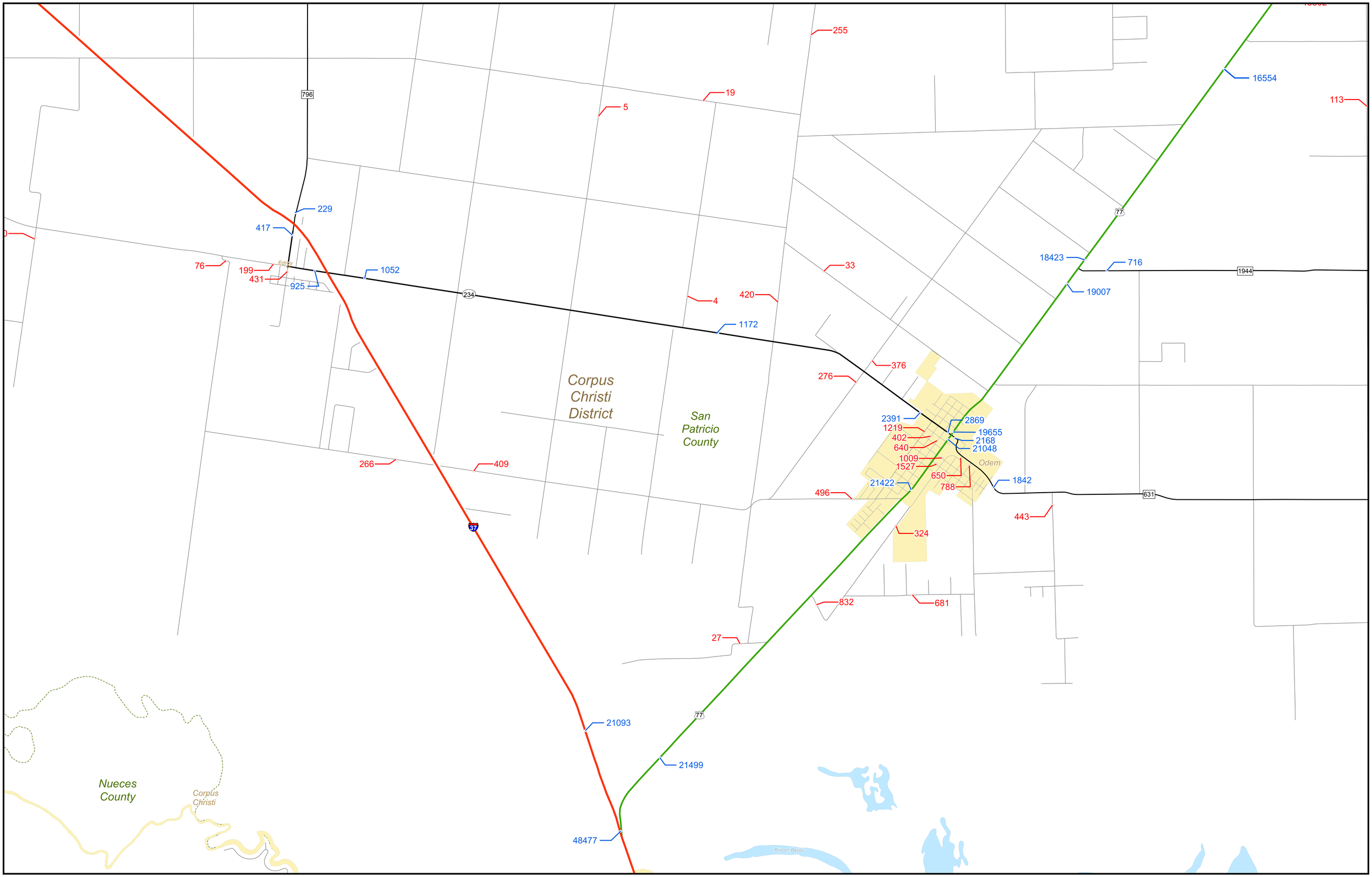

Urban	US	Local
Annual	State	City
Town	Arterials & Collectors	County
IH	County	District

Miles: 0, 0.3, 0.6, 1.2

N

2016 CORPUS CHRISTI URBAN TRAFFIC MAP

PREPARED BY THE
Texas Department of Transportation
Transportation Planning and Programming Division
Traffic Analysis System Support Branch
IN COOPERATION WITH THE
United States Department of Transportation Federal Highway Administration

COPYRIGHT 2017 by the Texas Department of Transportation.
All rights reserved.

NOTICE: This map has been prepared for internal use within the Texas Department of Transportation. Accuracy is limited to the validity of available data.

Toll road traffic counts are shown for context purposes only and may not represent On System traffic.

Publication Date: September 2017

Texas Department of Transportation

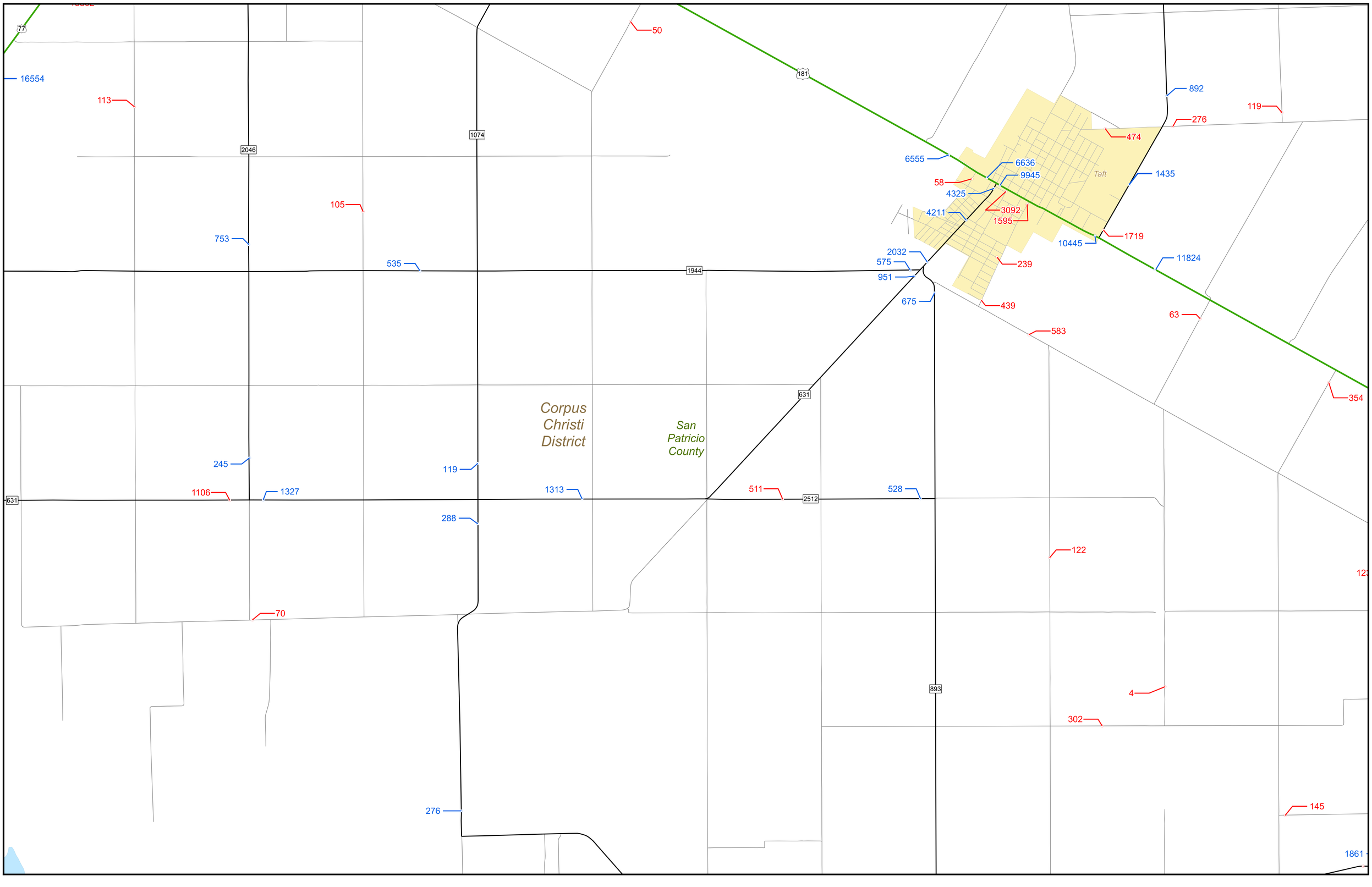

Urban	US	Local
Annual	State	City
Town	Arterials & Collectors	County
IH	County	District

Miles
0 0.3 0.6 1.2

N

2016 CORPUS CHRISTI URBAN TRAFFIC MAP

PREPARED BY THE
Texas Department of Transportation
Transportation Planning and Programming Division
Traffic Analysis System Support Branch
IN COOPERATION WITH THE
United States Department of Transportation Federal Highway Administration

COPYRIGHT 2017 by the Texas Department of Transportation.
All rights reserved.

NOTICE: This map has been prepared for internal use within the Texas Department of Transportation. Accuracy is limited to the validity of available data.

Toll road traffic counts are shown for context purposes only and may not represent On System traffic.

Publication Date: September 2017

Texas Department of Transportation

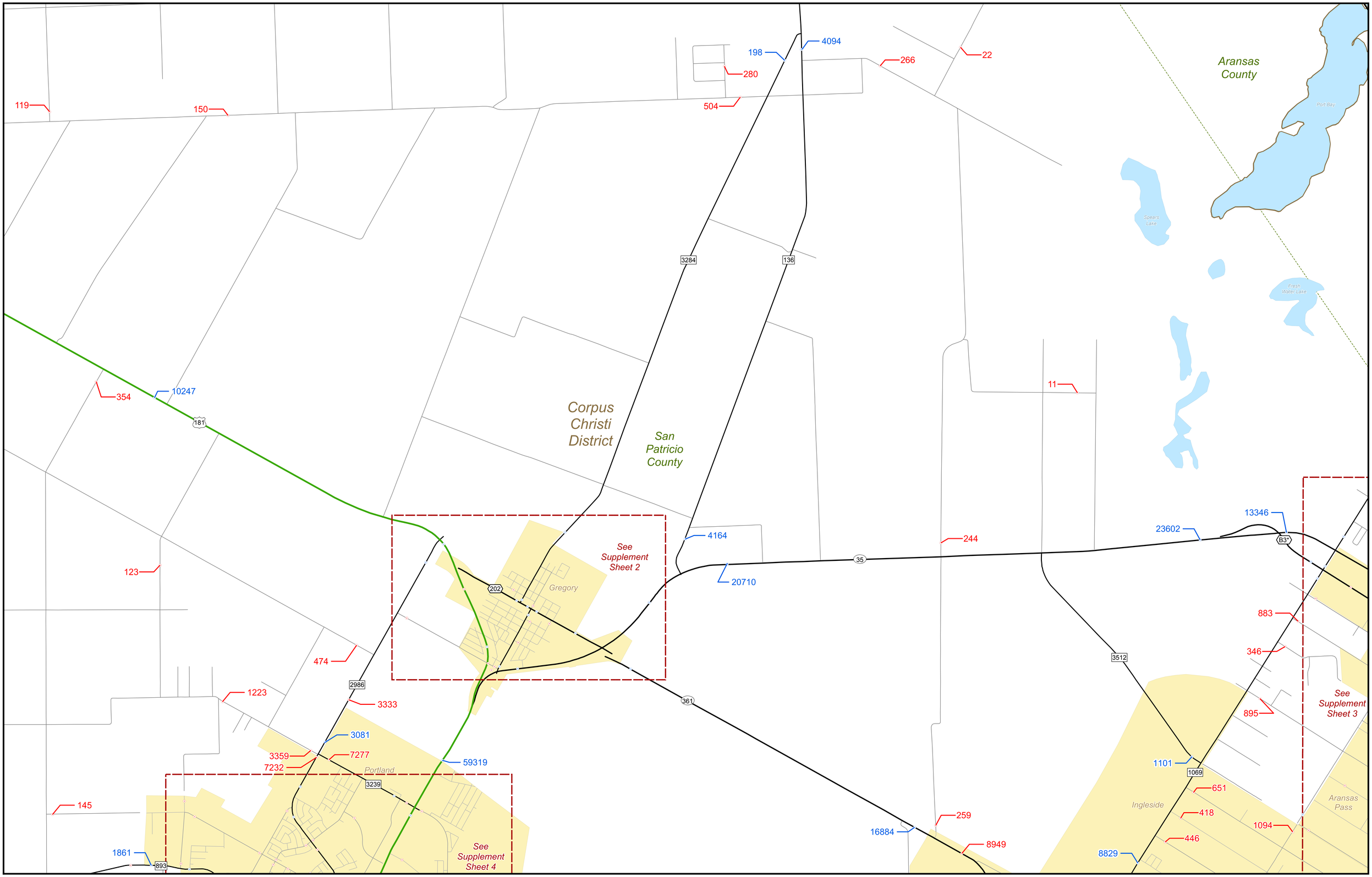

Urban
Annual
Town
IH
US
State
Arterials & Collectors
County
Local
City
County
District

Miles
0 0.3 0.6 1.2

N

2016 CORPUS CHRISTI URBAN TRAFFIC MAP

PREPARED BY THE
Texas Department of Transportation
Transportation Planning and Programming Division
Traffic Analysis System Support Branch
IN COOPERATION WITH THE
United States Department of Transportation Federal Highway Administration

COPYRIGHT 2017 by the Texas Department of Transportation.
All rights reserved.

NOTICE: This map has been prepared for internal use within the Texas Department of Transportation. Accuracy is limited to the validity of available data.

Toll road traffic counts are shown for context purposes only and may not represent On System traffic.

Publication Date: September 2017

Texas Department of Transportation

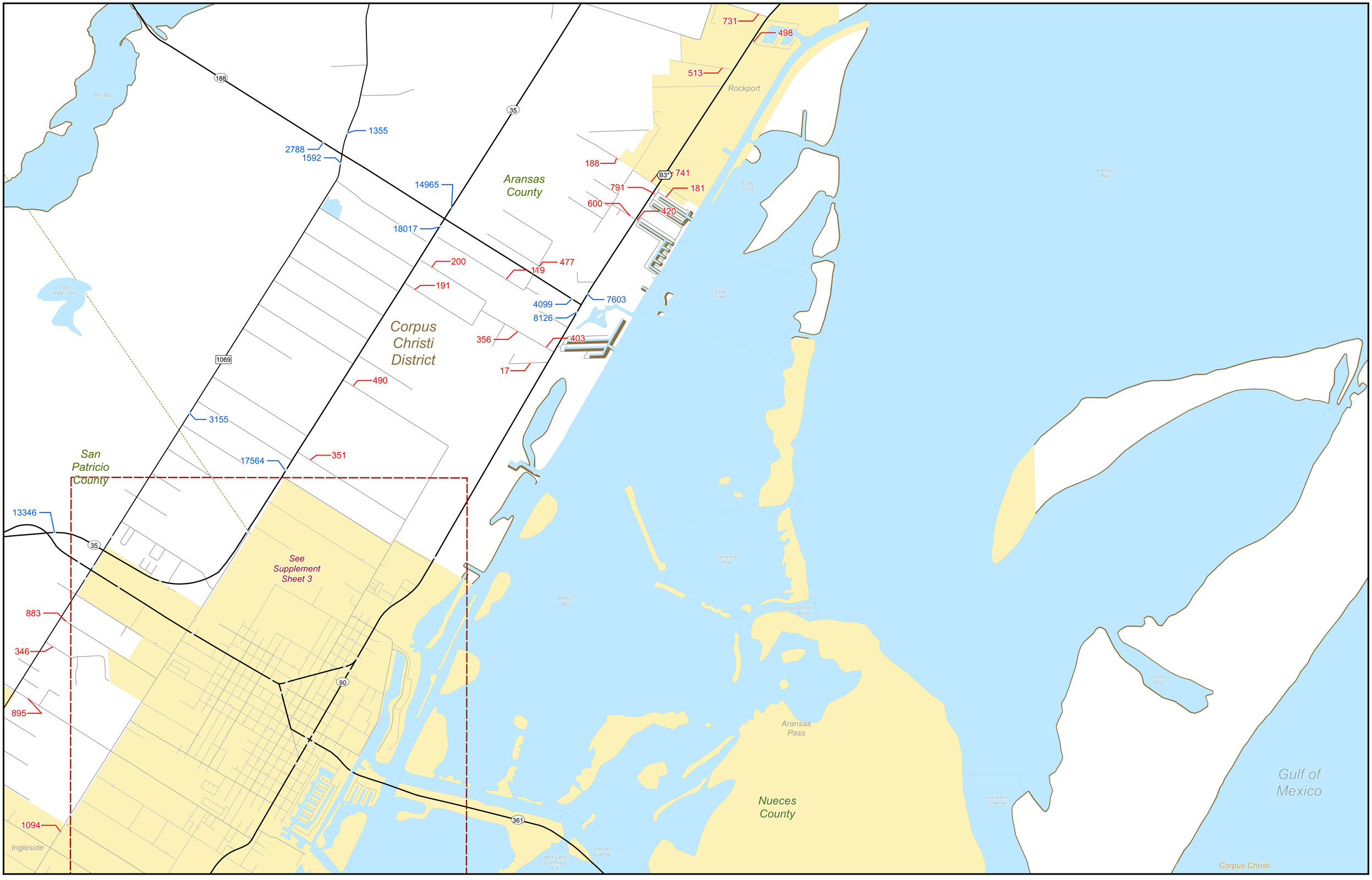

Urban	US	Local
Annual	State	City
Town	Arterials & Collectors	County
IH	County	District

0 0.3 0.6 1.2 Miles

N

2016 CORPUS CHRISTI URBAN TRAFFIC MAP

PREPARED BY THE
Texas Department of Transportation
Transportation Planning and Programming Division
Traffic Analysis System Support Branch
IN COOPERATION WITH THE
United States Department of Transportation Federal Highway Administration

COPYRIGHT 2017 by the Texas Department of Transportation.
All rights reserved.

NOTICE: This map has been prepared for internal use within the Texas Department of Transportation. Accuracy is limited to the validity of available data.

Toll road traffic counts are shown for context purposes only and may not represent On System traffic.

Publication Date: September 2017

Texas Department of Transportation

Urban	US	Local
Annual	State	City
Town	Arterials & Collectors	County
IH	County	District

Miles
0 0.3 0.6 1.2

N

2016 CORPUS CHRISTI URBAN TRAFFIC MAP

PREPARED BY THE
Texas Department of Transportation
Transportation Planning and Programming Division
Traffic Analysis System Support Branch
IN COOPERATION WITH THE
United States Department of Transportation Federal Highway Administration

COPYRIGHT 2017 by the Texas Department of Transportation.
All rights reserved.

NOTICE: This map has been prepared for internal use within the Texas Department of Transportation. Accuracy is limited to the validity of available data.

Toll road traffic counts are shown for context purposes only and may not represent On System traffic.

Publication Date: September 2017

Texas Department of Transportation

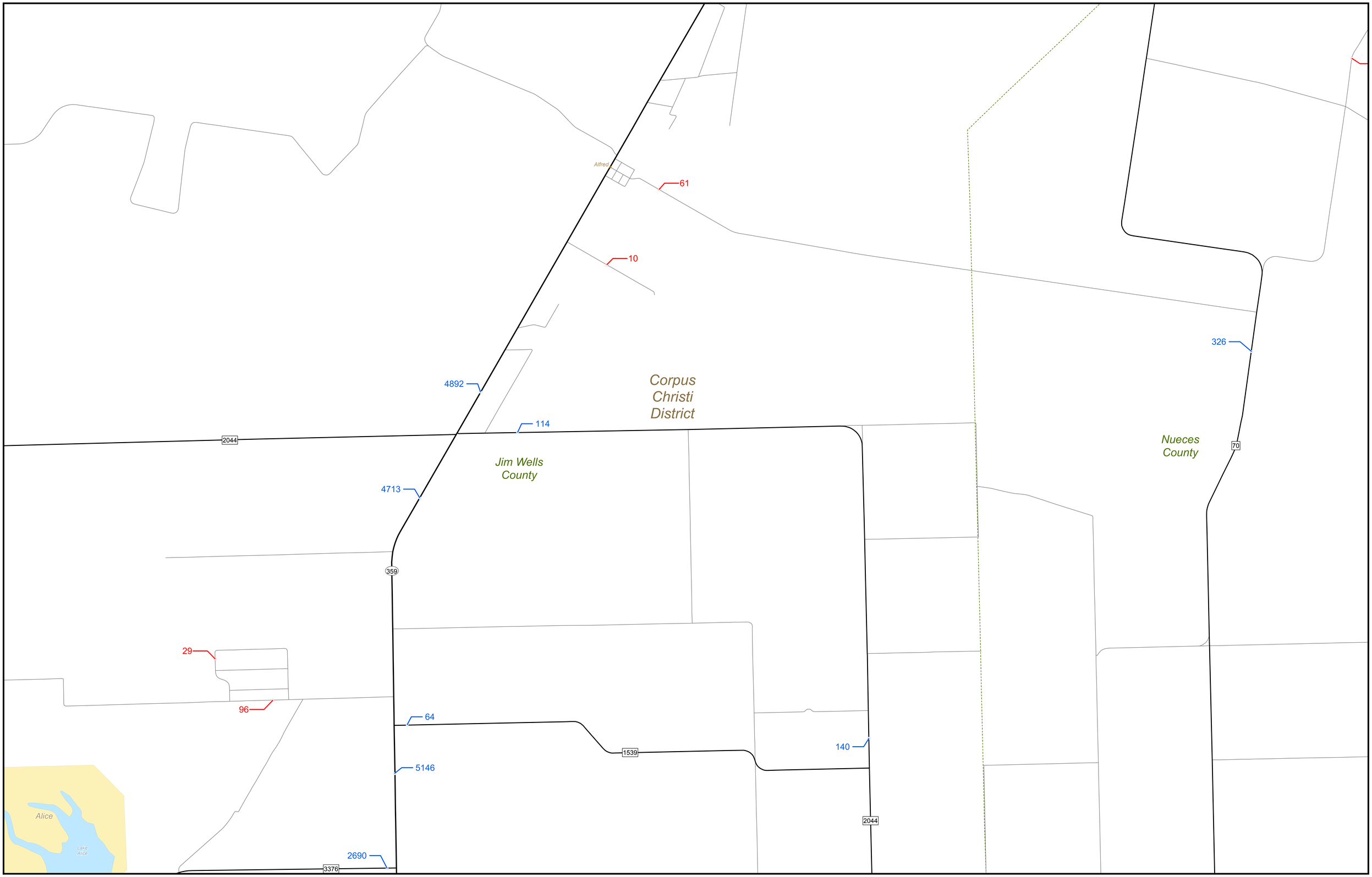

Urban
Annual
Town
IH
US
State
Arterials & Collectors
County
Local
City
County
District

Miles
0 0.3 0.6 1.2

N

2016 CORPUS CHRISTI URBAN TRAFFIC MAP

PREPARED BY THE
Texas Department of Transportation
Transportation Planning and Programming Division
Traffic Analysis System Support Branch
IN COOPERATION WITH THE
United States Department of Transportation Federal Highway Administration

COPYRIGHT 2017 by the Texas Department of Transportation.
All rights reserved.

NOTICE: This map has been prepared for internal use within the Texas Department of Transportation. Accuracy is limited to the validity of available data.

Toll road traffic counts are shown for context purposes only and may not represent On System traffic.

Publication Date: September 2017

Texas Department of Transportation

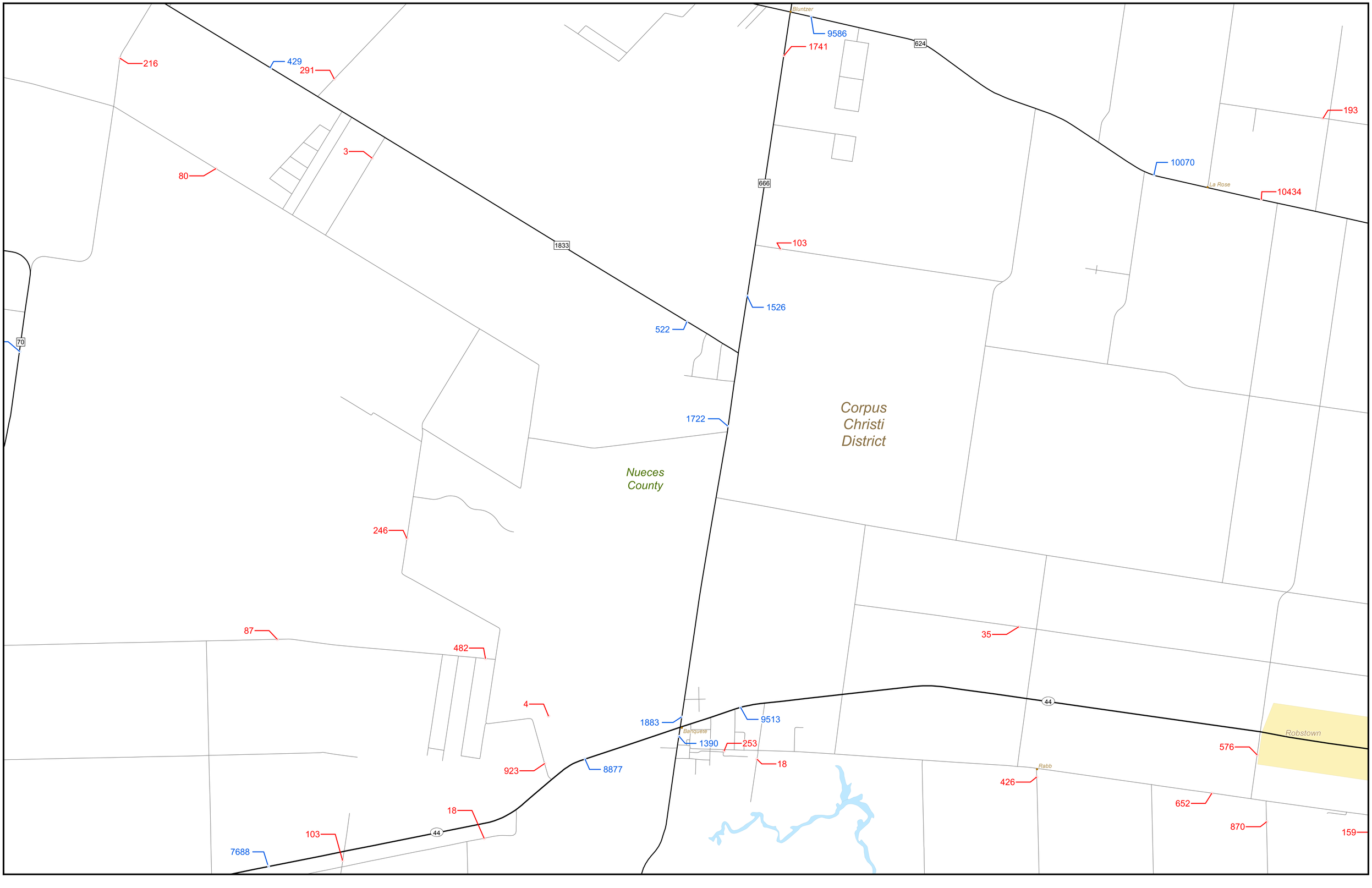

Urban
Annual
Town
IH
US
State
Arterials & Collectors
County
Local
City
County
District

Miles
0 0.3 0.6 1.2

N

2016 CORPUS CHRISTI URBAN TRAFFIC MAP

PREPARED BY THE
Texas Department of Transportation
Transportation Planning and Programming Division
Traffic Analysis System Support Branch
IN COOPERATION WITH THE
United States Department of Transportation Federal Highway Administration

COPYRIGHT 2017 by the Texas Department of Transportation.
All rights reserved.

NOTICE: This map has been prepared for internal use within the Texas Department of Transportation. Accuracy is limited to the validity of available data.

Toll road traffic counts are shown for context purposes only and may not represent On System traffic.

Publication Date: September 2017

Texas Department of Transportation

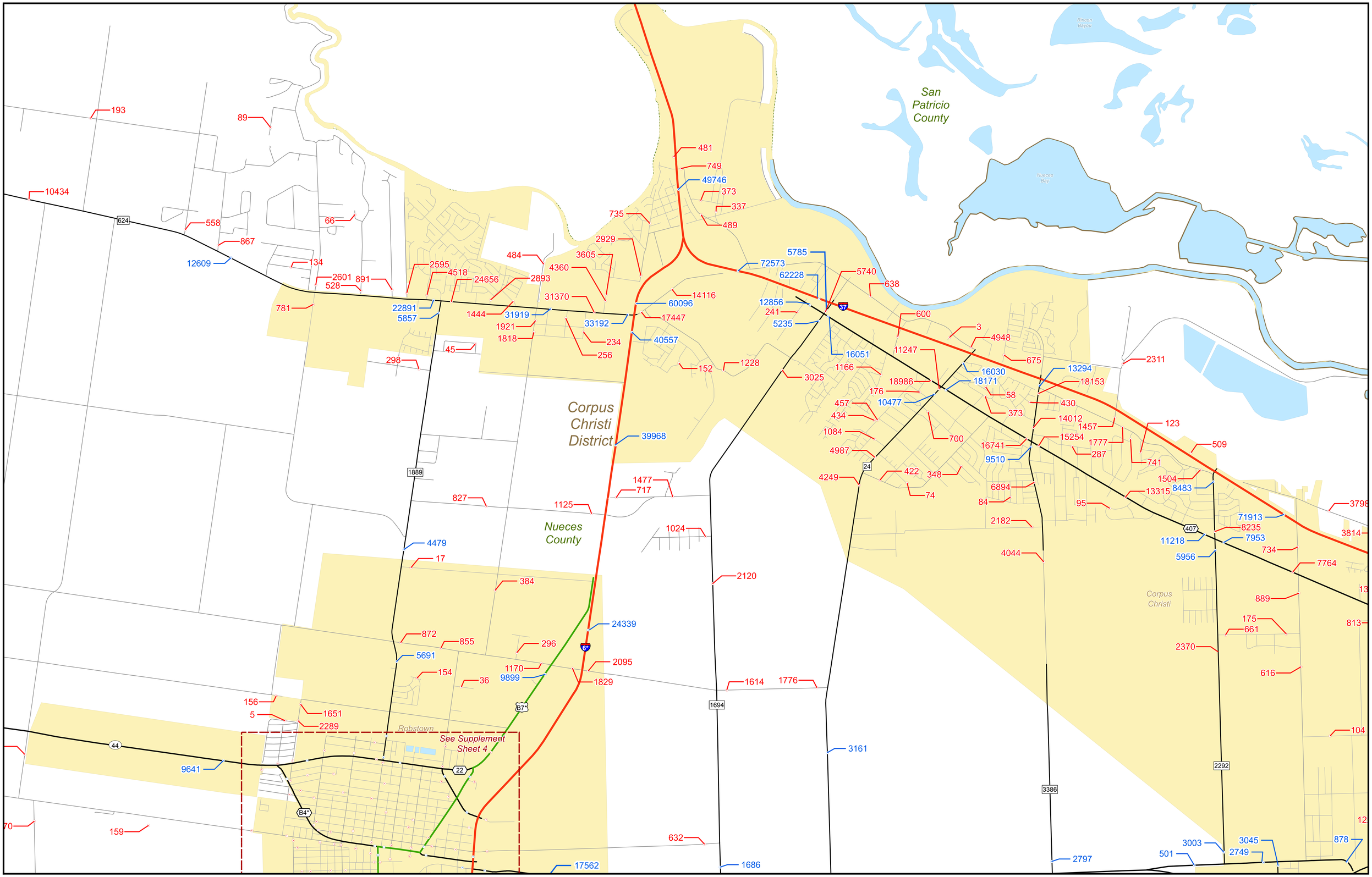

Urban	US	Local
Annual	State	City
Town	Arterials & Collectors	County
IH	County	District

Miles: 0, 0.3, 0.6, 1.2

N

2016 CORPUS CHRISTI URBAN TRAFFIC MAP

PREPARED BY THE
Texas Department of Transportation
Transportation Planning and Programming Division
Traffic Analysis System Support Branch
IN COOPERATION WITH THE
United States Department of Transportation Federal Highway Administration

COPYRIGHT 2017 by the Texas Department of Transportation.
All rights reserved.

NOTICE: This map has been prepared for internal use within the Texas Department of Transportation. Accuracy is limited to the validity of available data.

Toll road traffic counts are shown for context purposes only and may not represent On System traffic.

Publication Date: September 2017

Texas Department of Transportation

SHEET 83 OF 113 URBAN SHEETS

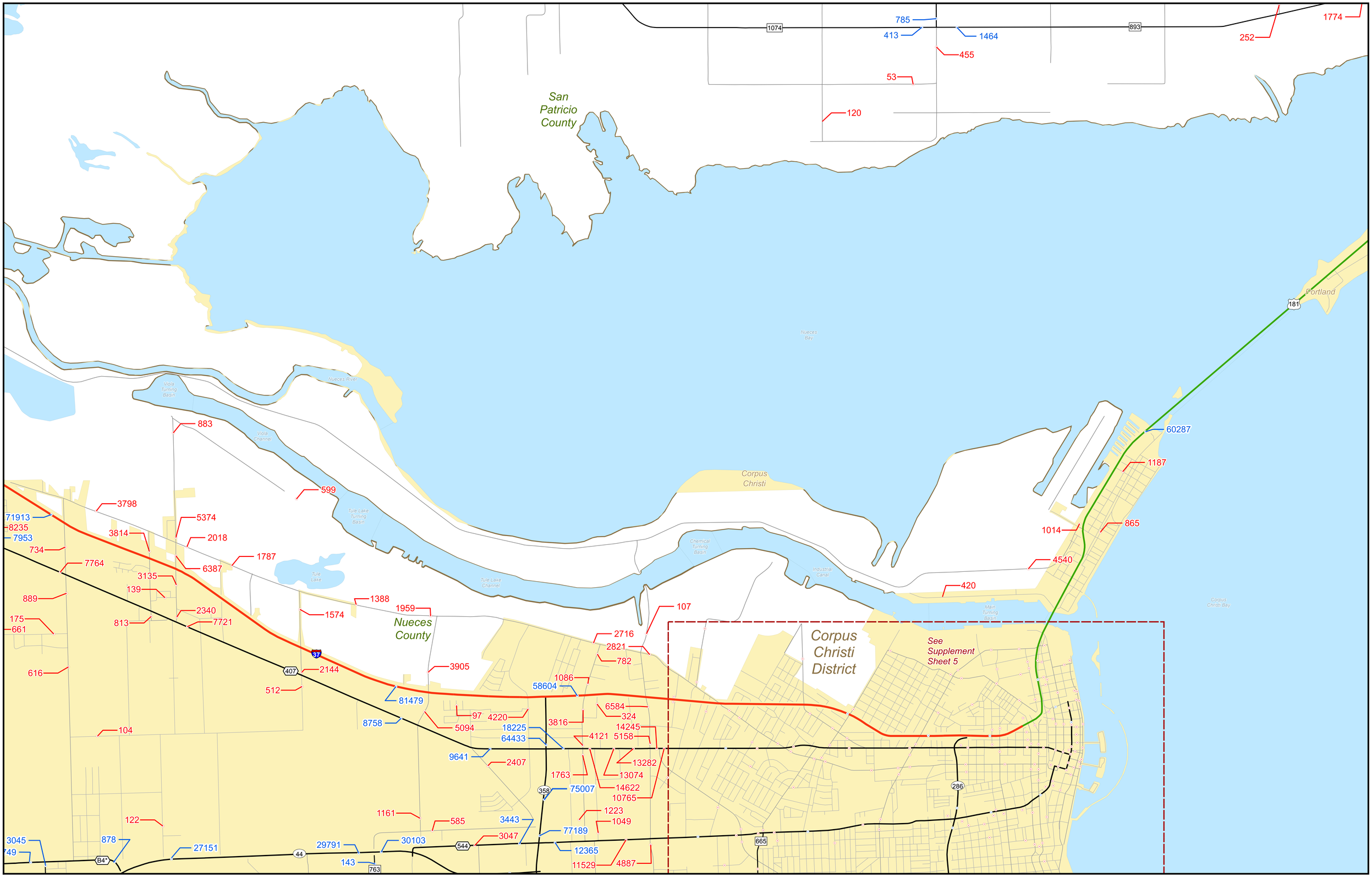

Urban	US	Local
Annual	State	City
Town	Arterials & Collectors	County
IH	County	District

Miles: 0, 0.3, 0.6, 1.2

N

2016 CORPUS CHRISTI URBAN TRAFFIC MAP

PREPARED BY THE
Texas Department of Transportation
Transportation Planning and Programming Division
Traffic Analysis System Support Branch
IN COOPERATION WITH THE
United States Department of Transportation Federal Highway Administration

COPYRIGHT 2017 by the Texas Department of Transportation.
All rights reserved.

NOTICE: This map has been prepared for internal use within the Texas Department of Transportation. Accuracy is limited to the validity of available data.

Toll road traffic counts are shown for context purposes only and may not represent On System traffic.

Publication Date: September 2017

Texas Department of Transportation

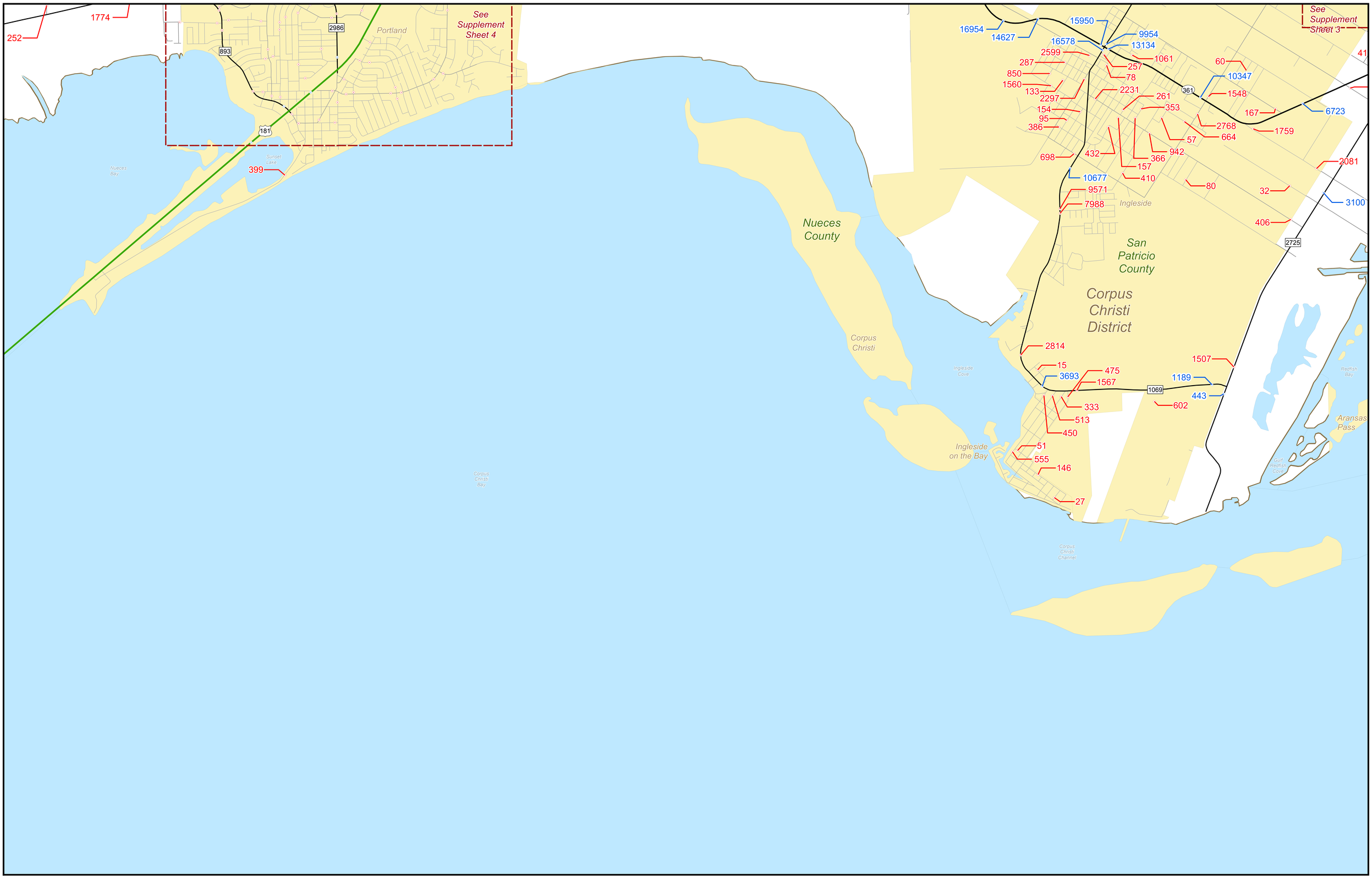

Urban	US	Local
Annual	State	City
Town	Arterials & Collectors	County
IH	County	District

Miles
0 0.3 0.6 1.2

N

2016 CORPUS CHRISTI URBAN TRAFFIC MAP

PREPARED BY THE
Texas Department of Transportation
Transportation Planning and Programming Division
Traffic Analysis System Support Branch
IN COOPERATION WITH THE
United States Department of Transportation Federal Highway Administration

COPYRIGHT 2017 by the Texas Department of Transportation.
All rights reserved.

NOTICE: This map has been prepared for internal use within the Texas Department of Transportation. Accuracy is limited to the validity of available data.

Toll road traffic counts are shown for context purposes only and may not represent On System traffic.

Publication Date: September 2017

Texas Department of Transportation

Urban
Annual
Town
IH
US
State
Arterials & Collectors
County
Local
City
County
District

Miles
0 0.3 0.6 1.2

N

2016 CORPUS CHRISTI URBAN TRAFFIC MAP

PREPARED BY THE
Texas Department of Transportation
Transportation Planning and Programming Division
Traffic Analysis System Support Branch
IN COOPERATION WITH THE
United States Department of Transportation Federal Highway Administration

COPYRIGHT 2017 by the Texas Department of Transportation.
All rights reserved.

NOTICE: This map has been prepared for internal use within the Texas Department of Transportation. Accuracy is limited to the validity of available data.

Toll road traffic counts are shown for context purposes only and may not represent On System traffic.

Publication Date: September 2017

Texas Department of Transportation

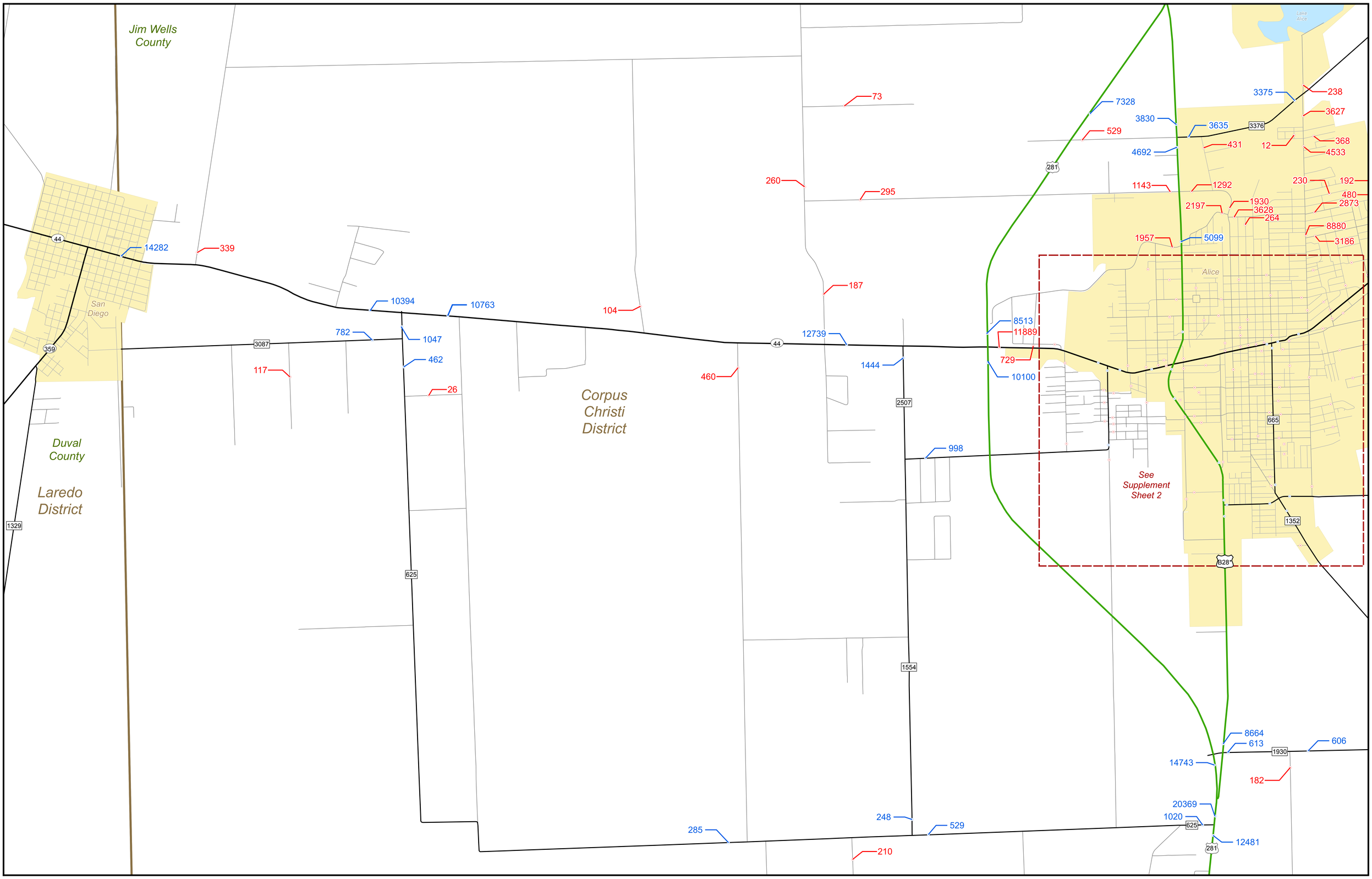

Urban
Annual
Town
IH
US
State
Arterials & Collectors
County
Local
City
County
District

Miles
0 0.3 0.6 1.2

N

2016 CORPUS CHRISTI URBAN TRAFFIC MAP

PREPARED BY THE
Texas Department of Transportation
Transportation Planning and Programming Division
Traffic Analysis System Support Branch
IN COOPERATION WITH THE
United States Department of Transportation Federal Highway Administration

COPYRIGHT 2017 by the Texas Department of Transportation.
All rights reserved.

NOTICE: This map has been prepared for internal use within the Texas Department of Transportation. Accuracy is limited to the validity of available data.

Toll road traffic counts are shown for context purposes only and may not represent On System traffic.

Publication Date: September 2017

Texas Department of Transportation

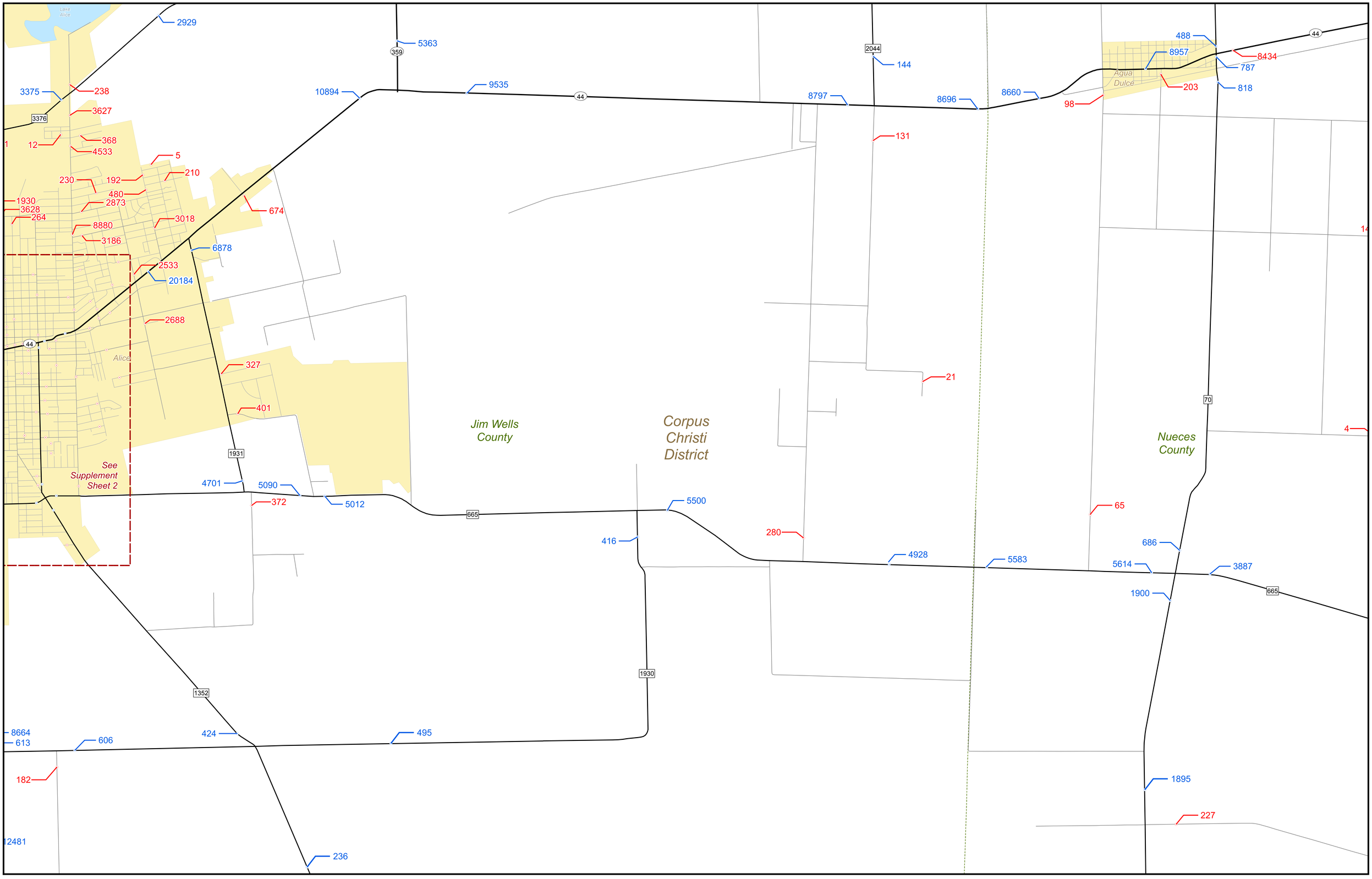

Urban
Annual
Town
IH
US
State
Arterials & Collectors
County
Local
City
County
District

0 0.3 0.6 1.2 Miles

N

2016 CORPUS CHRISTI URBAN TRAFFIC MAP

PREPARED BY THE
Texas Department of Transportation
Transportation Planning and Programming Division
Traffic Analysis System Support Branch
IN COOPERATION WITH THE
United States Department of Transportation Federal Highway Administration

COPYRIGHT 2017 by the Texas Department of Transportation.
All rights reserved.

NOTICE: This map has been prepared for internal use within the Texas Department of Transportation. Accuracy is limited to the validity of available data.

Toll road traffic counts are shown for context purposes only and may not represent On System traffic.

Publication Date: September 2017

Texas Department of Transportation

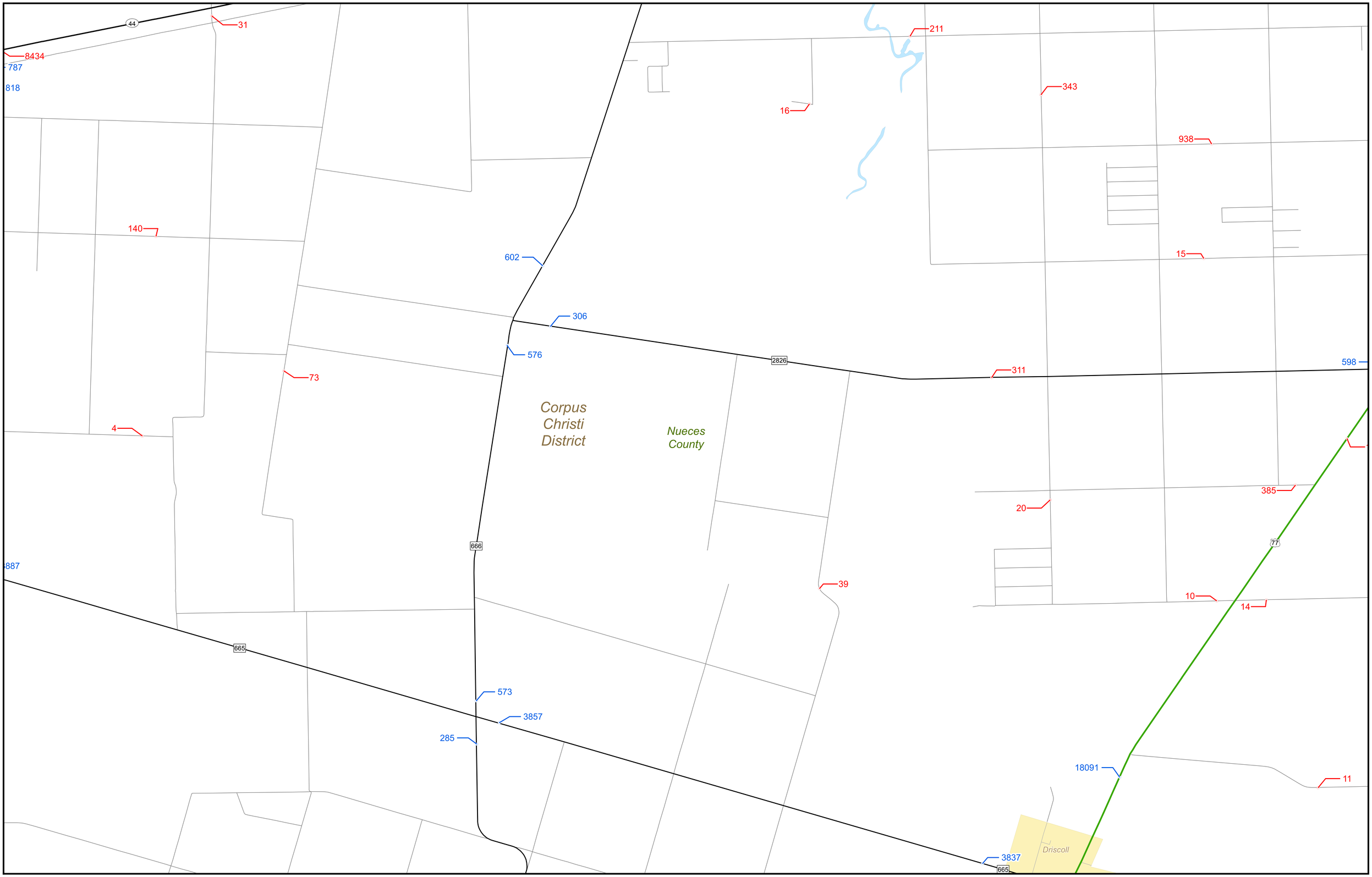

Urban	US	Local
Annual	State	City
Town	Arterials & Collectors	County
IH	County	District

Miles
0 0.3 0.6 1.2

N

2016 CORPUS CHRISTI URBAN TRAFFIC MAP

PREPARED BY THE
Texas Department of Transportation
Transportation Planning and Programming Division
Traffic Analysis System Support Branch
IN COOPERATION WITH THE
United States Department of Transportation Federal Highway Administration

COPYRIGHT 2017 by the Texas Department of Transportation.
All rights reserved.

NOTICE: This map has been prepared for internal use within the Texas Department of Transportation. Accuracy is limited to the validity of available data.

Toll road traffic counts are shown for context purposes only and may not represent On System traffic.

Publication Date: September 2017

Texas Department of Transportation

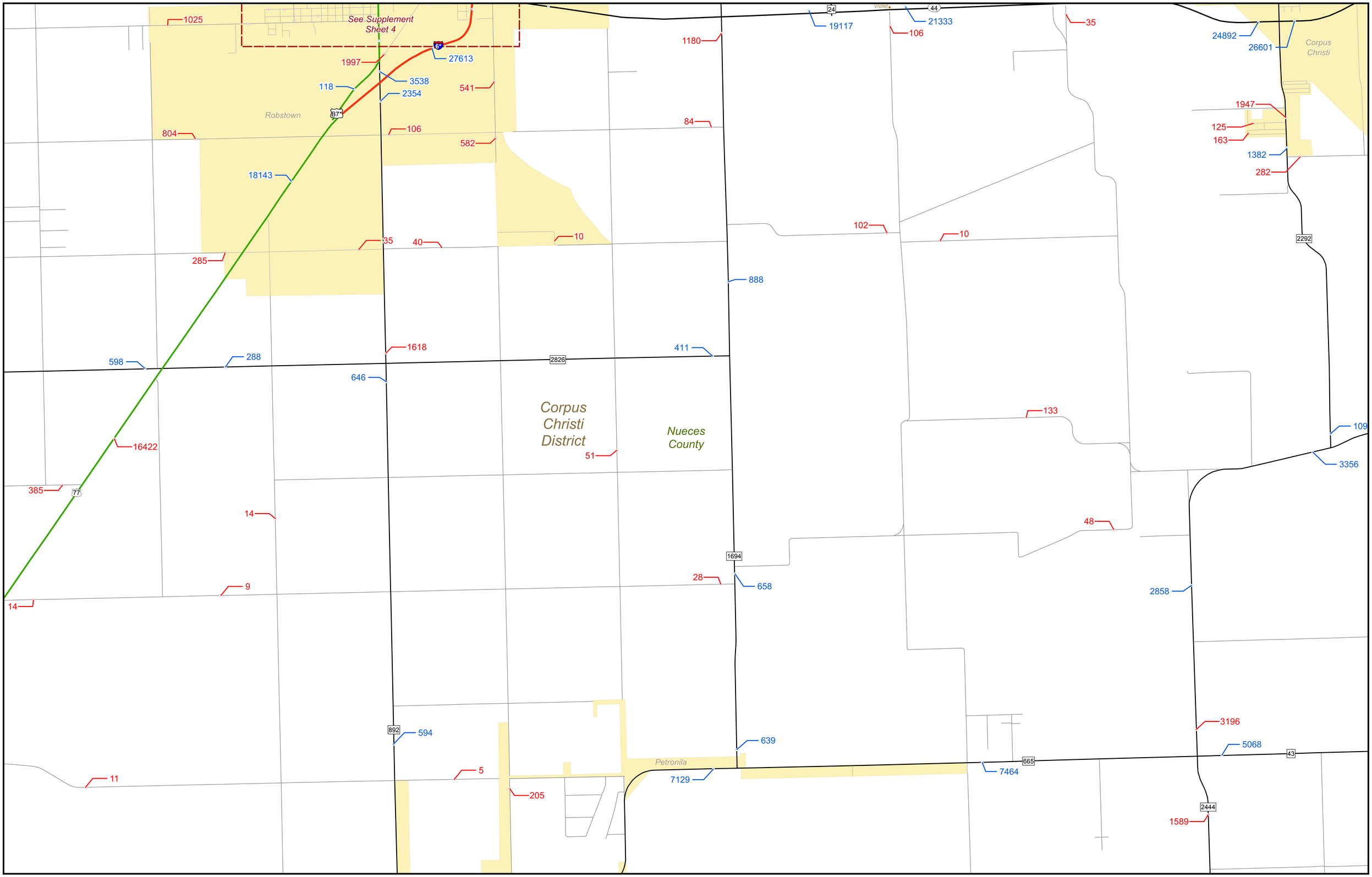

Urban
Annual
Town
IH
US
State
Arterials & Collectors
County
Local
City
County
District

0 0.3 0.6 1.2 Miles

N

2016 CORPUS CHRISTI URBAN TRAFFIC MAP

PREPARED BY THE
Texas Department of Transportation
Transportation Planning and Programming Division
Traffic Analysis System Support Branch
IN COOPERATION WITH THE
United States Department of Transportation Federal Highway Administration

COPYRIGHT 2017 by the Texas Department of Transportation.
All rights reserved.

NOTICE: This map has been prepared for internal use within the Texas Department of Transportation. Accuracy is limited to the validity of available data.

Toll road traffic counts are shown for context purposes only and may not represent On System traffic.

Publication Date: September 2017

Texas Department of Transportation

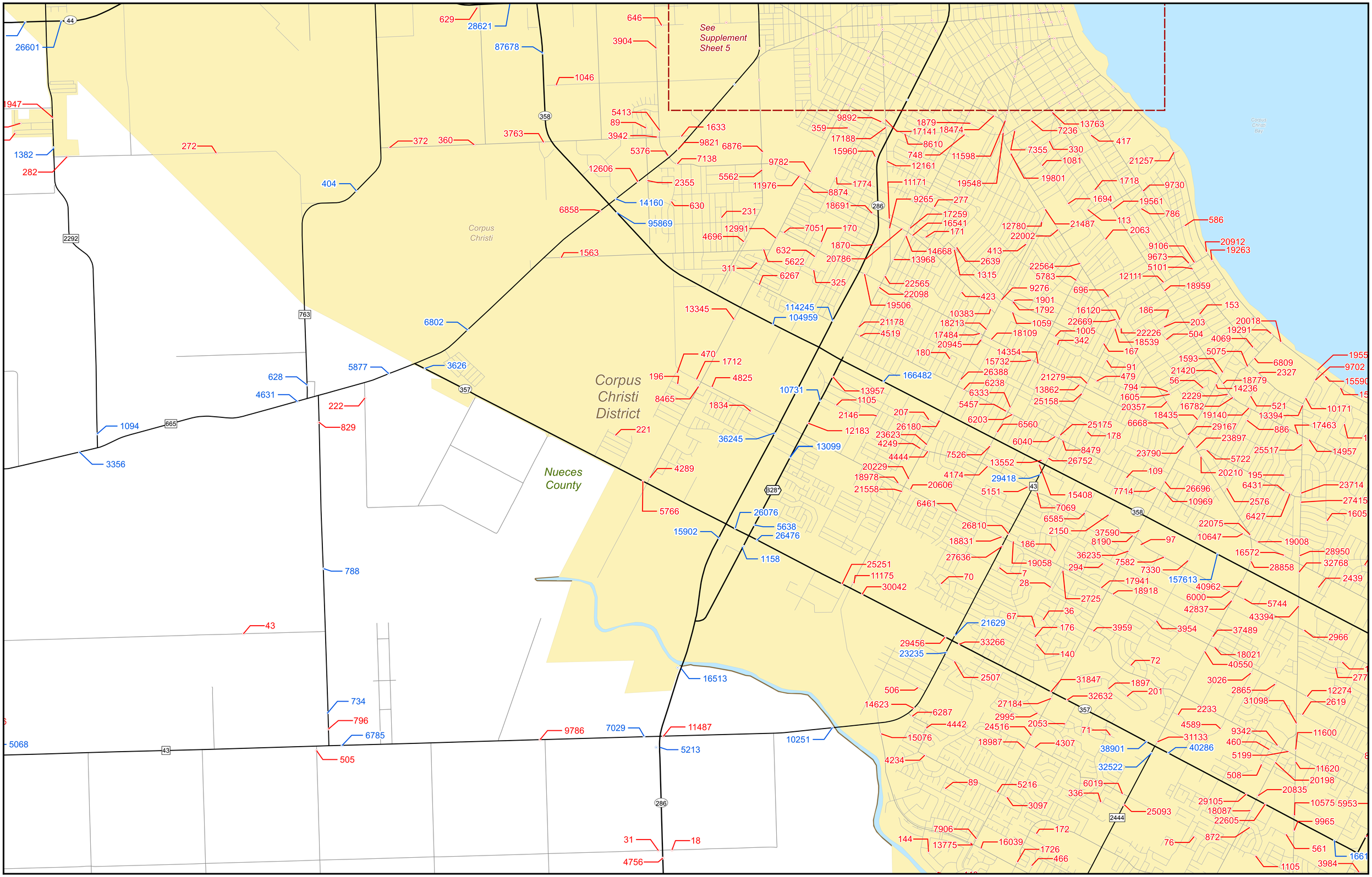

Urban
Annual
Town
IH
US
State
Arterials & Collectors
County
Local
City
County
District

Miles
0 0.3 0.6 1.2

N

2016 CORPUS CHRISTI URBAN TRAFFIC MAP

PREPARED BY THE
Texas Department of Transportation
Transportation Planning and Programming Division
Traffic Analysis System Support Branch
IN COOPERATION WITH THE
United States Department of Transportation Federal Highway Administration

COPYRIGHT 2017 by the Texas Department of Transportation.
All rights reserved.

NOTICE: This map has been prepared for internal use within the Texas Department of Transportation. Accuracy is limited to the validity of available data.

Toll road traffic counts are shown for context purposes only and may not represent On System traffic.

Publication Date: September 2017

Texas Department of Transportation

SHEET 91 OF 113 URBAN SHEETS

Urban	US	Local
Annual	State	City
Town	Arterials & Collectors	County
IH	County	District

Miles: 0, 0.3, 0.6, 1.2

N

2016 CORPUS CHRISTI URBAN TRAFFIC MAP

PREPARED BY THE
Texas Department of Transportation
Transportation Planning and Programming Division
Traffic Analysis System Support Branch
IN COOPERATION WITH THE
United States Department of Transportation Federal Highway Administration

COPYRIGHT 2017 by the Texas Department of Transportation.
All rights reserved.

NOTICE: This map has been prepared for internal use within the Texas Department of Transportation. Accuracy is limited to the validity of available data.

Toll road traffic counts are shown for context purposes only and may not represent On System traffic.

Publication Date: September 2017

Texas Department of Transportation

Urban	US	Local
Annual	State	City
Town	Arterials & Collectors	County
IH	County	District

Miles
0 0.3 0.6 1.2

N

2016 CORPUS CHRISTI URBAN TRAFFIC MAP

PREPARED BY THE
Texas Department of Transportation
Transportation Planning and Programming Division
Traffic Analysis System Support Branch
IN COOPERATION WITH THE
United States Department of Transportation Federal Highway Administration

COPYRIGHT 2017 by the Texas Department of Transportation.
All rights reserved.

NOTICE: This map has been prepared for internal use within the Texas Department of Transportation. Accuracy is limited to the validity of available data.

Toll road traffic counts are shown for context purposes only and may not represent On System traffic.

Publication Date: September 2017

Texas Department of Transportation

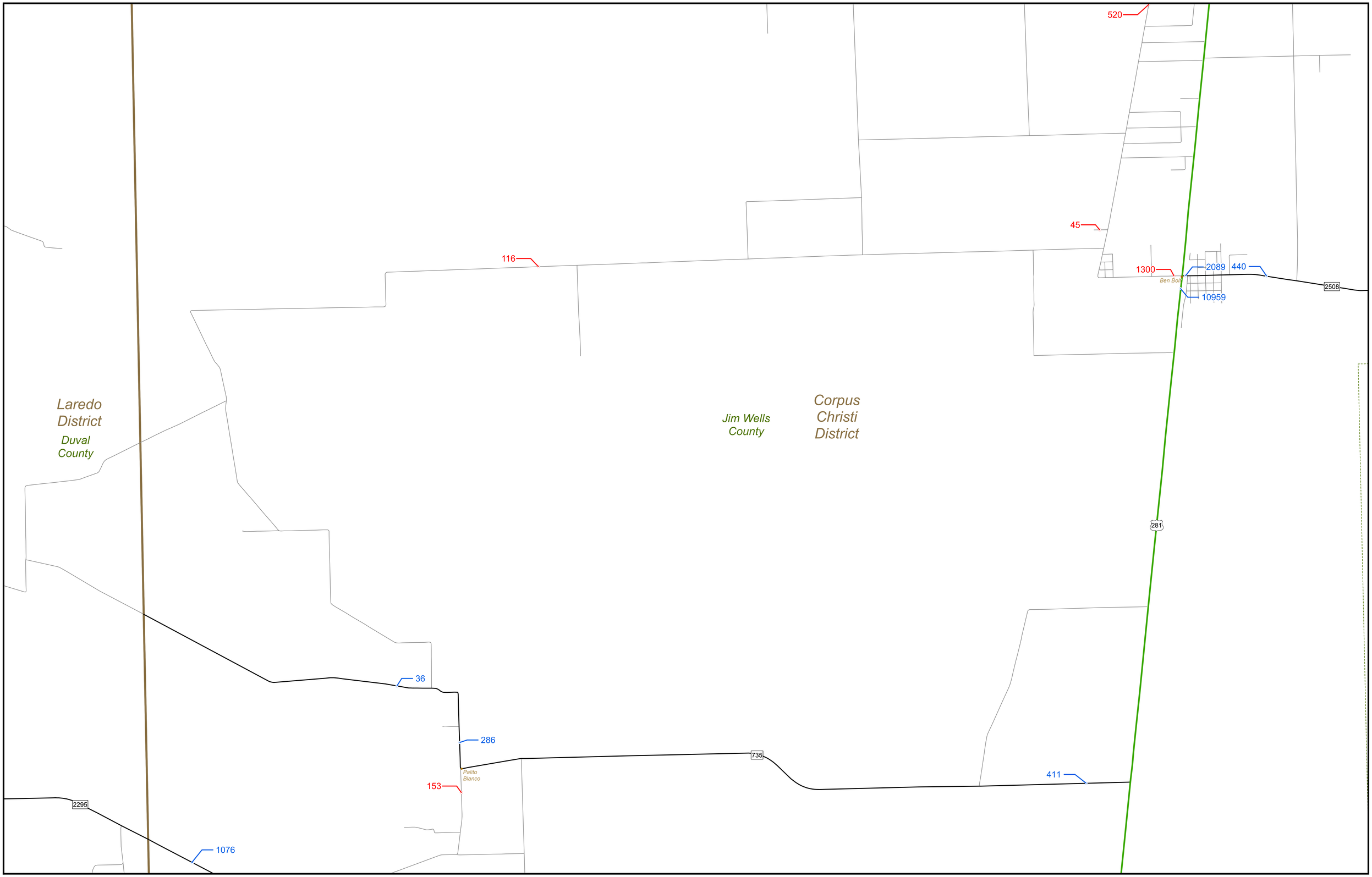

Urban
Annual
Town
IH
US
State
Arterials & Collectors
County
Local
City
County
District

0 0.3 0.6 1.2
Miles

N

2016 CORPUS CHRISTI URBAN TRAFFIC MAP

PREPARED BY THE
Texas Department of Transportation
Transportation Planning and Programming Division
Traffic Analysis System Support Branch
IN COOPERATION WITH THE
United States Department of Transportation Federal Highway Administration

COPYRIGHT 2017 by the Texas Department of Transportation.
All rights reserved.

NOTICE: This map has been prepared for internal use within the Texas Department of Transportation. Accuracy is limited to the validity of available data.

Toll road traffic counts are shown for context purposes only and may not represent On System traffic.

Publication Date: September 2017

Texas Department of Transportation

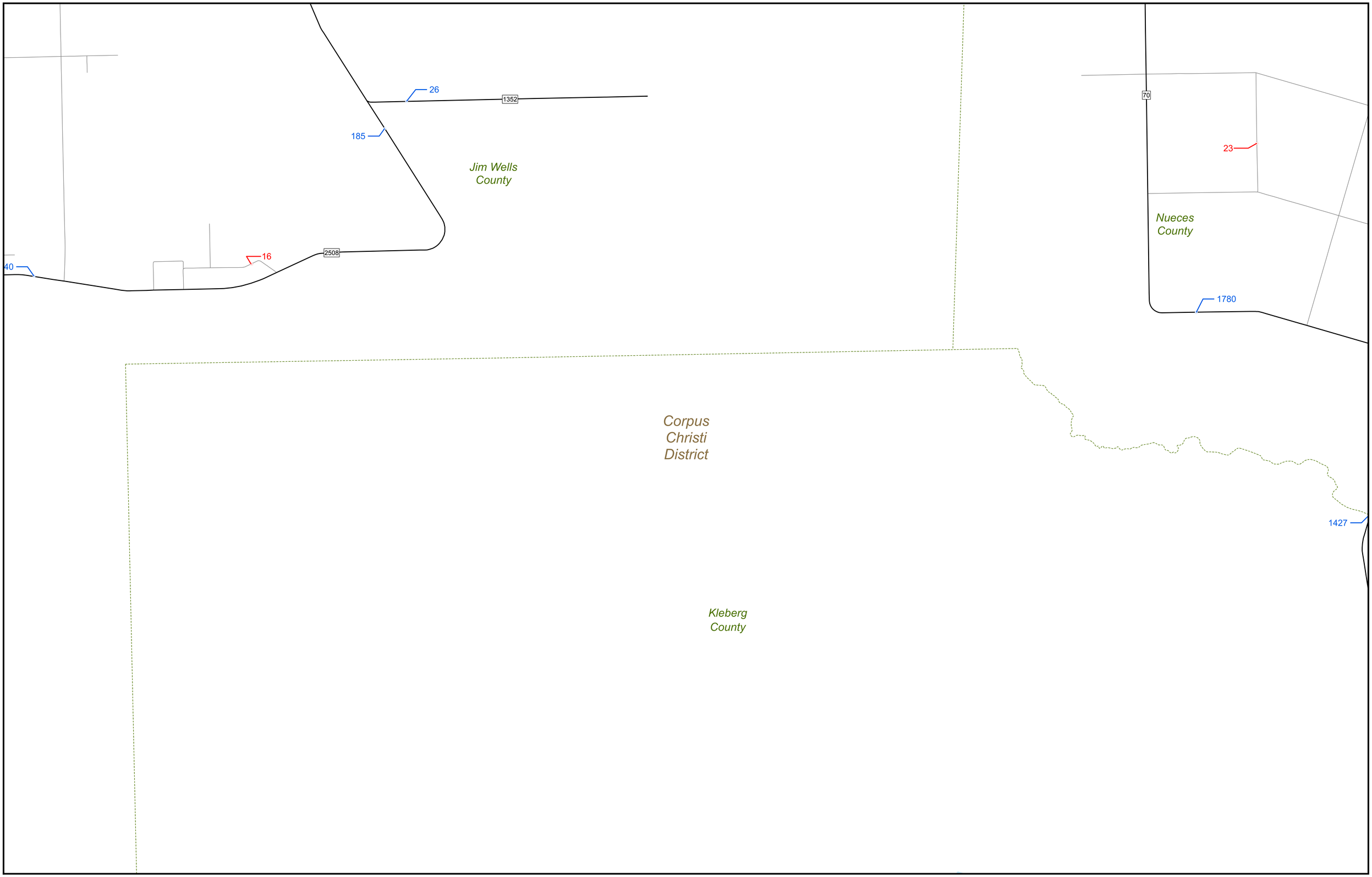

Urban
Annual
Town
IH
US
State
Arterials & Collectors
County
Local
City
County
District

Miles
0 0.3 0.6 1.2

N

2016 CORPUS CHRISTI URBAN TRAFFIC MAP

PREPARED BY THE
Texas Department of Transportation
Transportation Planning and Programming Division
Traffic Analysis System Support Branch
IN COOPERATION WITH THE
United States Department of Transportation Federal Highway Administration

COPYRIGHT 2017 by the Texas Department of Transportation.
All rights reserved.

NOTICE: This map has been prepared for internal use within the Texas Department of Transportation. Accuracy is limited to the validity of available data.

Toll road traffic counts are shown for context purposes only and may not represent On System traffic.

Publication Date: September 2017

Texas Department of Transportation

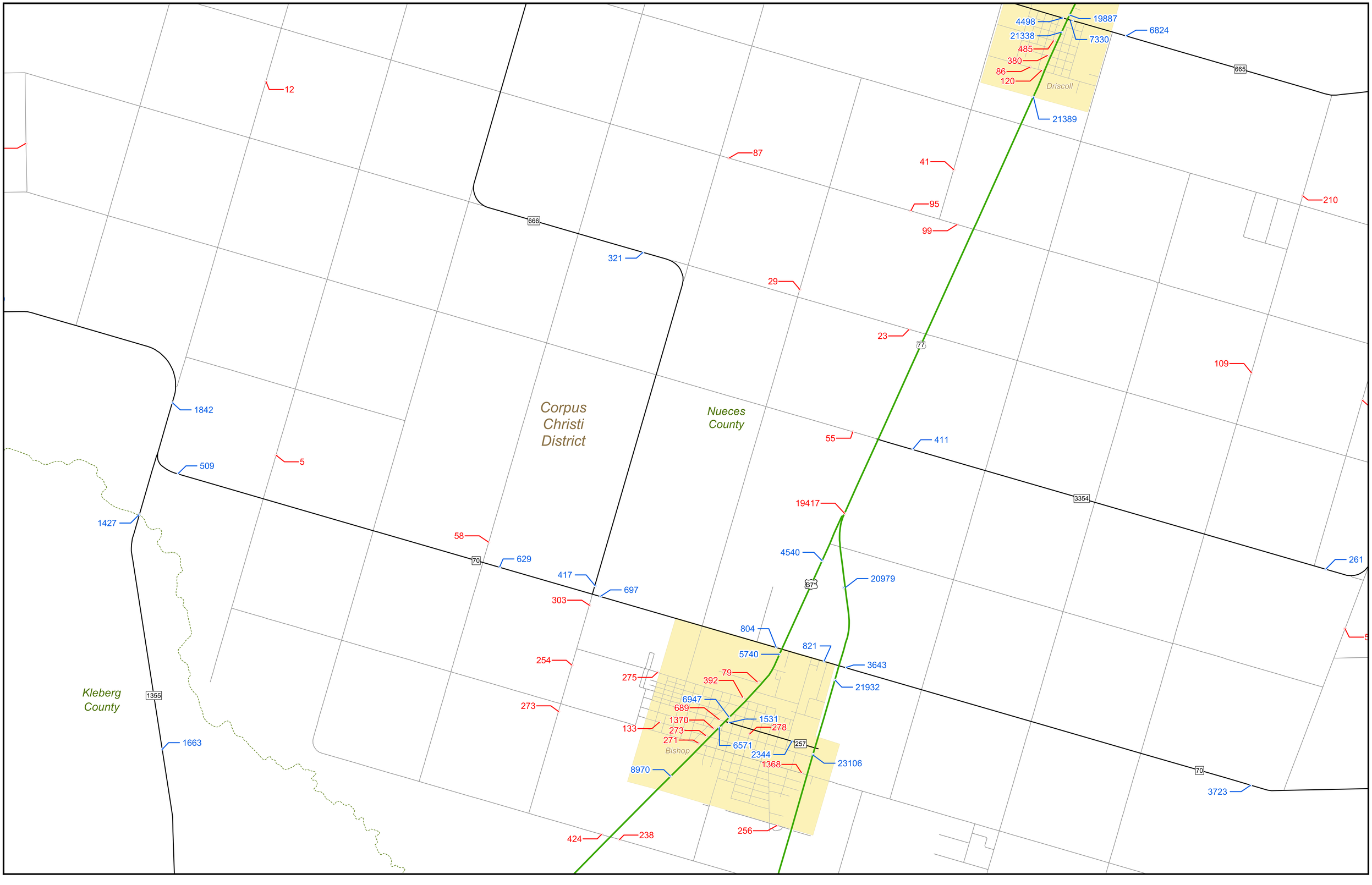

Urban	US	Local
Annual	State	City
Town	Arterials & Collectors	County
IH	County	District

Miles: 0 0.3 0.6 1.2

N

2016 CORPUS CHRISTI URBAN TRAFFIC MAP

PREPARED BY THE
Texas Department of Transportation
Transportation Planning and Programming Division
Traffic Analysis System Support Branch
IN COOPERATION WITH THE
United States Department of Transportation Federal Highway Administration

COPYRIGHT 2017 by the Texas Department of Transportation.
All rights reserved.

NOTICE: This map has been prepared for internal use within the Texas Department of Transportation. Accuracy is limited to the validity of available data.

Toll road traffic counts are shown for context purposes only and may not represent On System traffic.

Publication Date: September 2017

Texas Department of Transportation

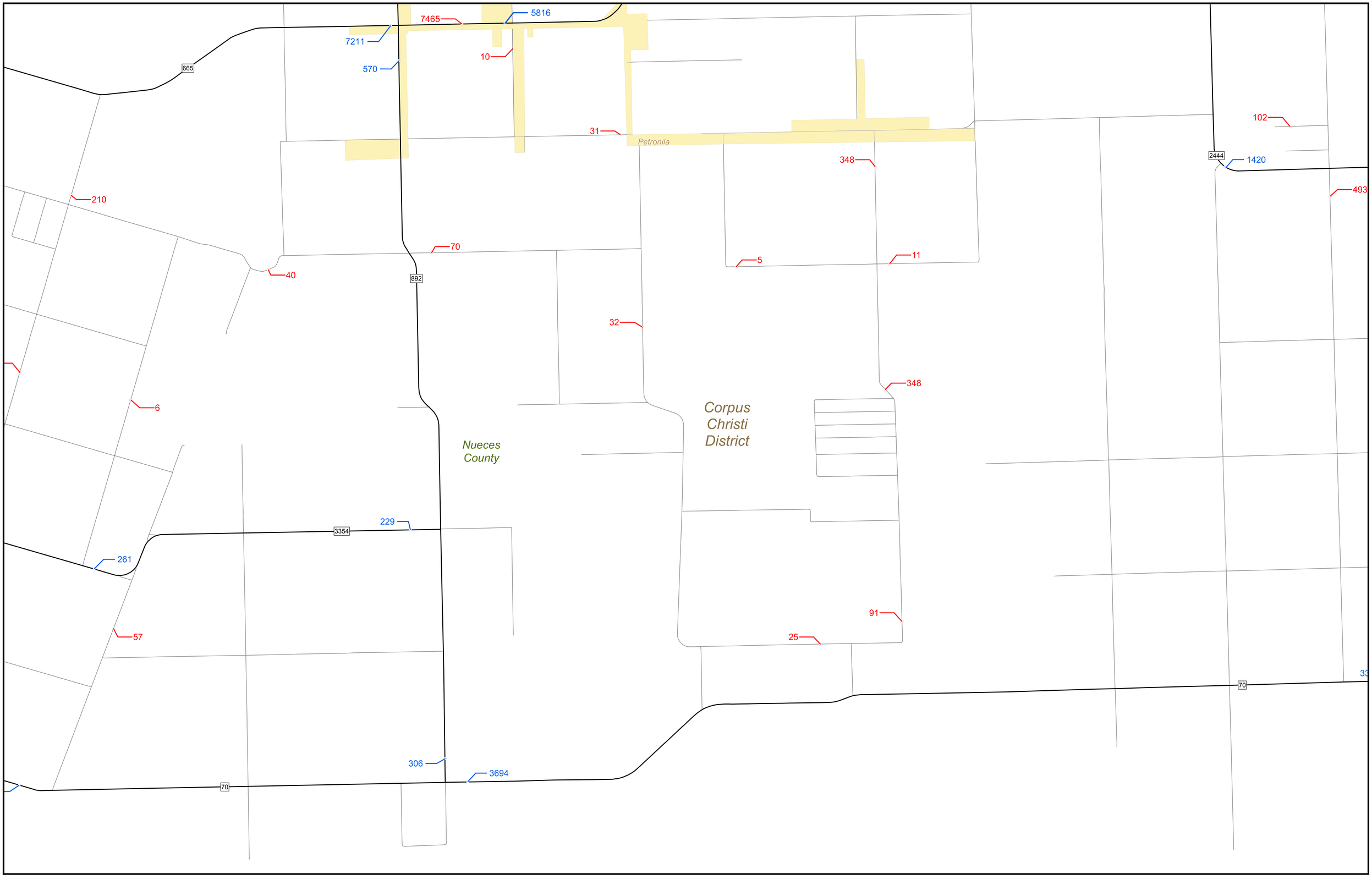

Urban
Annual
Town
IH
US
State
Arterials & Collectors
County
Local
City
County
District

0 0.3 0.6 1.2
Miles

N

2016 CORPUS CHRISTI URBAN TRAFFIC MAP

PREPARED BY THE
Texas Department of Transportation
Transportation Planning and Programming Division
Traffic Analysis System Support Branch
IN COOPERATION WITH THE
United States Department of Transportation Federal Highway Administration

COPYRIGHT 2017 by the Texas Department of Transportation.
All rights reserved.

NOTICE: This map has been prepared for internal use within the Texas Department of Transportation. Accuracy is limited to the validity of available data.

Toll road traffic counts are shown for context purposes only and may not represent On System traffic.

Publication Date: September 2017

Texas Department of Transportation

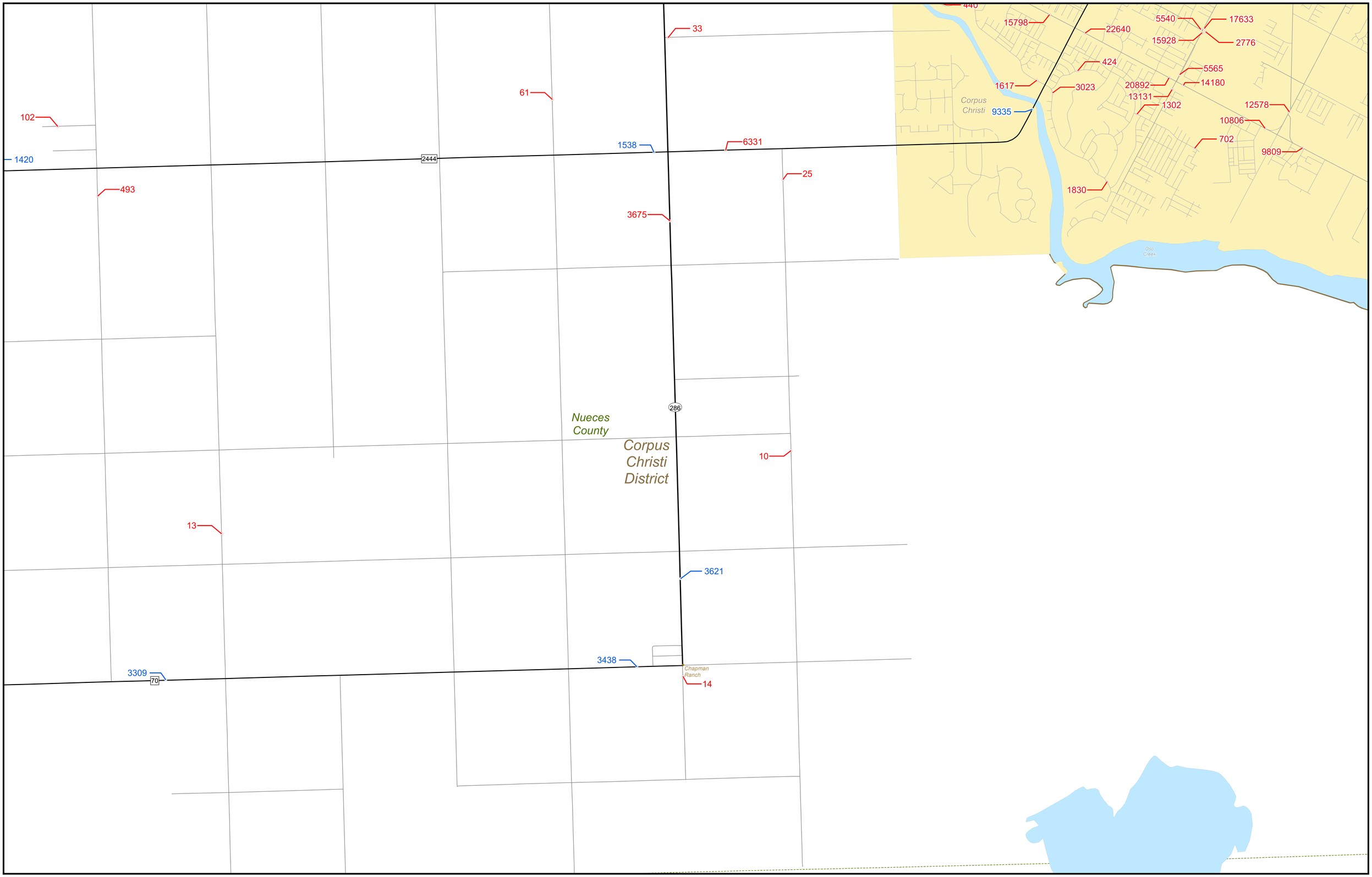

Urban
Annual
Town
IH
US
State
Arterials & Collectors
County
Local
City
County
District

Miles
0 0.3 0.6 1.2

N

2016 CORPUS CHRISTI URBAN TRAFFIC MAP

PREPARED BY THE
Texas Department of Transportation
Transportation Planning and Programming Division
Traffic Analysis System Support Branch
IN COOPERATION WITH THE
United States Department of Transportation Federal Highway Administration

COPYRIGHT 2017 by the Texas Department of Transportation.
All rights reserved.

NOTICE: This map has been prepared for internal use within the Texas Department of Transportation. Accuracy is limited to the validity of available data.

Toll road traffic counts are shown for context purposes only and may not represent On System traffic.

Publication Date: September 2017

Texas Department of Transportation

Urban
Annual
Town
IH
US
State
Arterials & Collectors
County
Local
City
County
District

Miles
0 0.3 0.6 1.2

N

2016 CORPUS CHRISTI URBAN TRAFFIC MAP

PREPARED BY THE
Texas Department of Transportation
Transportation Planning and Programming Division
Traffic Analysis System Support Branch
IN COOPERATION WITH THE
United States Department of Transportation Federal Highway Administration

COPYRIGHT 2017 by the Texas Department of Transportation.
All rights reserved.

NOTICE: This map has been prepared for internal use within the Texas Department of Transportation. Accuracy is limited to the validity of available data.

Toll road traffic counts are shown for context purposes only and may not represent On System traffic.

Publication Date: September 2017

Texas Department of Transportation

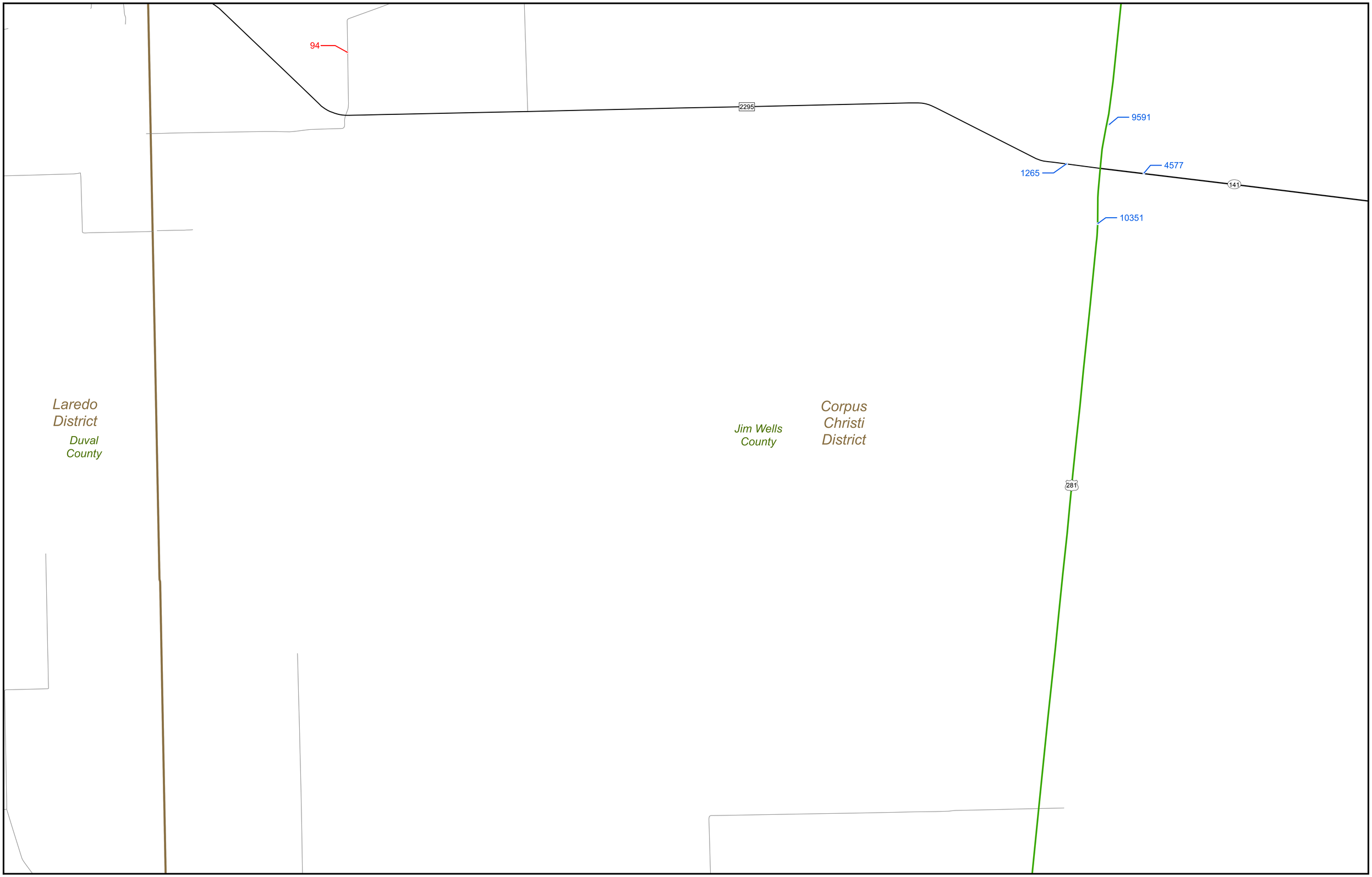

Urban
Annual
Town
IH
US
State
Arterials & Collectors
County
Local
City
County
District

0 0.3 0.6 1.2 Miles

N

2016 CORPUS CHRISTI URBAN TRAFFIC MAP

PREPARED BY THE
Texas Department of Transportation
Transportation Planning and Programming Division
Traffic Analysis System Support Branch
IN COOPERATION WITH THE
United States Department of Transportation Federal Highway Administration

COPYRIGHT 2017 by the Texas Department of Transportation.
All rights reserved.

NOTICE: This map has been prepared for internal use within the Texas Department of Transportation. Accuracy is limited to the validity of available data.

Toll road traffic counts are shown for context purposes only and may not represent On System traffic.

Publication Date: September 2017

Texas Department of Transportation

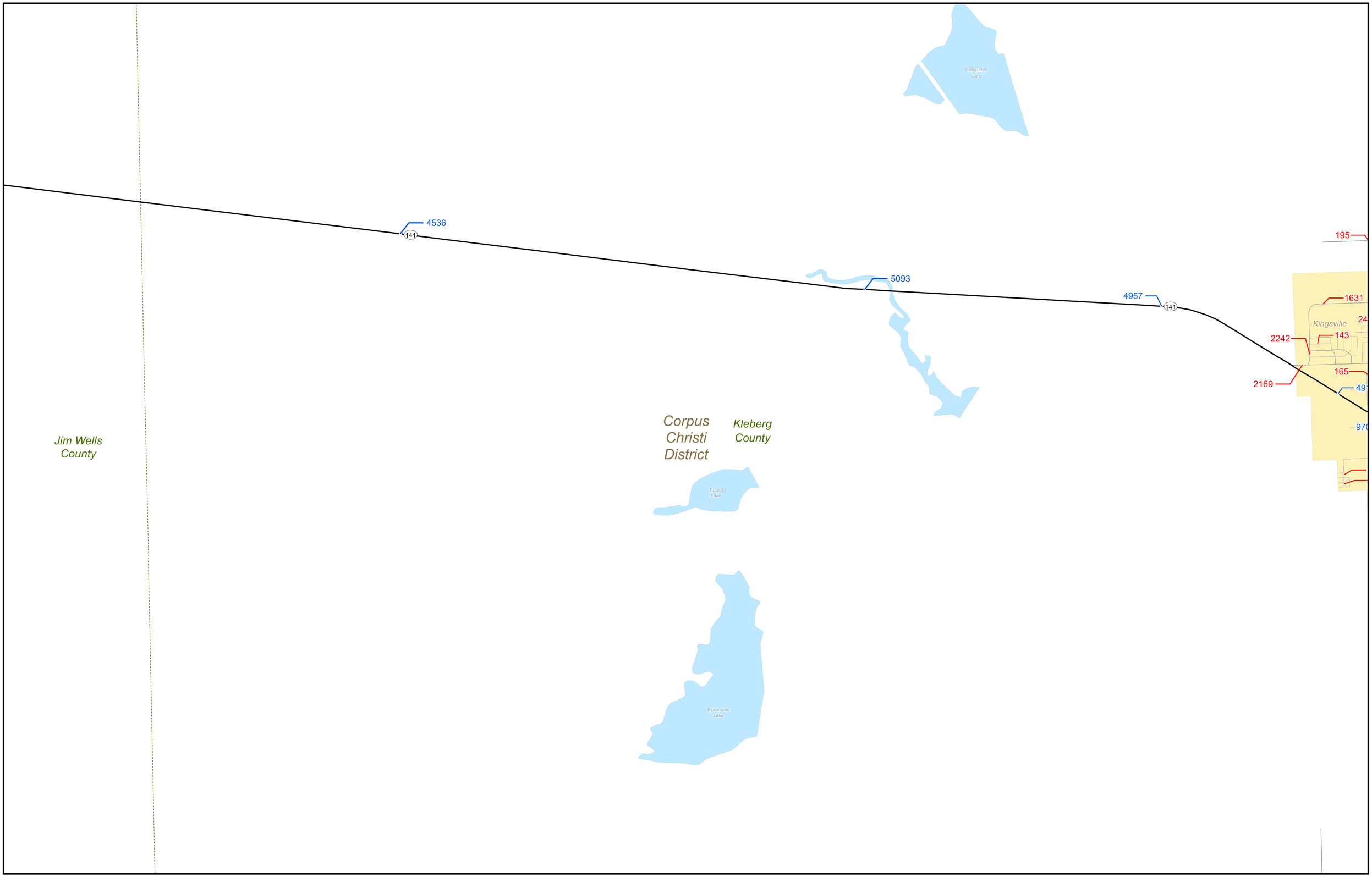

Urban
Annual
Town
IH
US
State
Arterials & Collectors
County
Local
City
County
District

Miles
0 0.3 0.6 1.2

N

2016 CORPUS CHRISTI URBAN TRAFFIC MAP

PREPARED BY THE
Texas Department of Transportation
Transportation Planning and Programming Division
Traffic Analysis System Support Branch
IN COOPERATION WITH THE
United States Department of Transportation Federal Highway Administration

COPYRIGHT 2017 by the Texas Department of Transportation.
All rights reserved.

NOTICE: This map has been prepared for internal use within the Texas Department of Transportation. Accuracy is limited to the validity of available data.

Toll road traffic counts are shown for context purposes only and may not represent On System traffic.

Publication Date: September 2017

Texas Department of Transportation

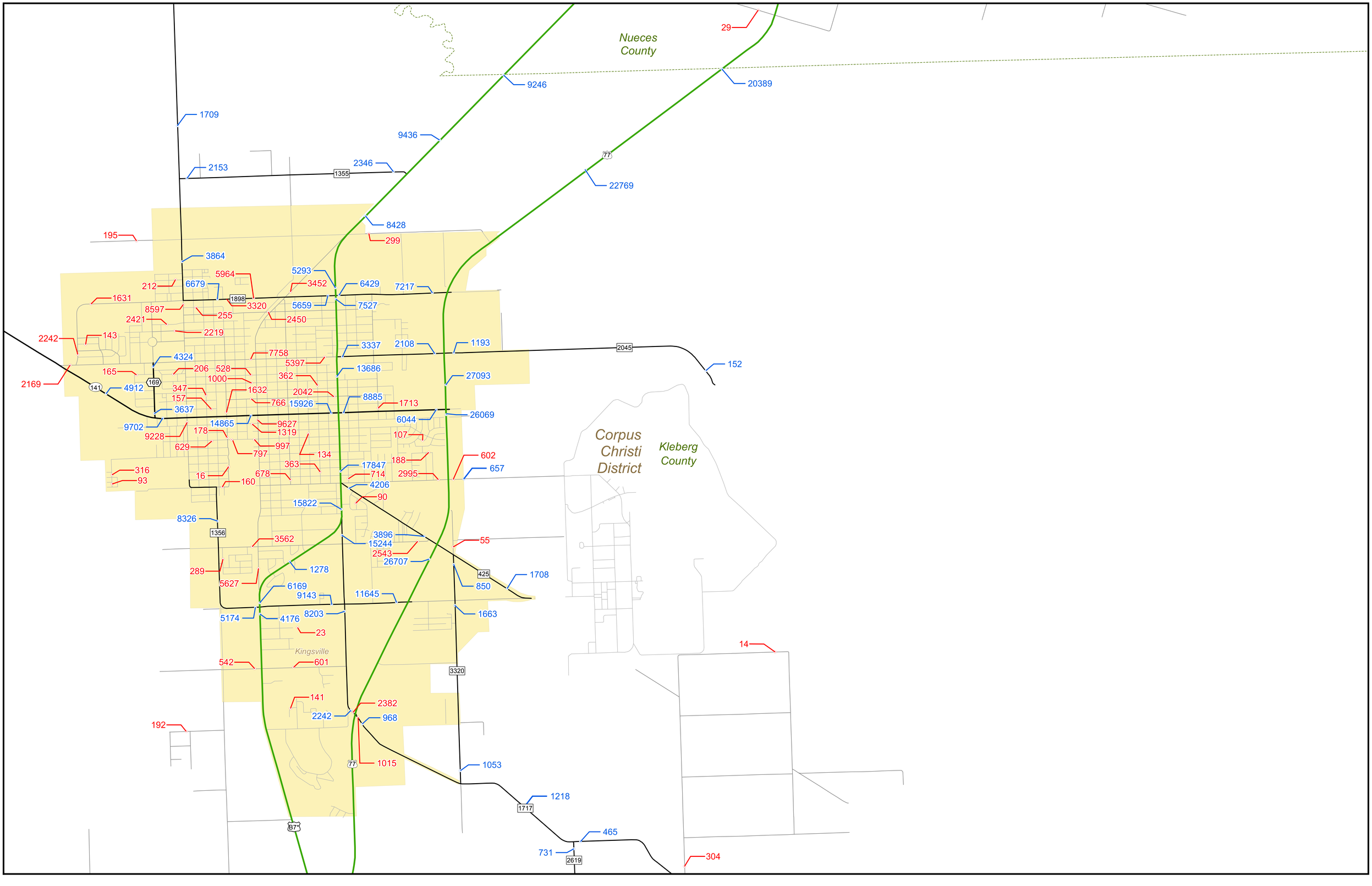

Urban	US	Local
Annual	State	City
Town	Arterials & Collectors	County
IH	County	District

Miles: 0, 0.3, 0.6, 1.2

N

2016 CORPUS CHRISTI URBAN TRAFFIC MAP

PREPARED BY THE
Texas Department of Transportation
Transportation Planning and Programming Division
Traffic Analysis System Support Branch
IN COOPERATION WITH THE
United States Department of Transportation Federal Highway Administration

COPYRIGHT 2017 by the Texas Department of Transportation.
All rights reserved.

NOTICE: This map has been prepared for internal use within the Texas Department of Transportation. Accuracy is limited to the validity of available data.

Toll road traffic counts are shown for context purposes only and may not represent On System traffic.

Publication Date: September 2017

Texas Department of Transportation

SHEET 102 OF 113 URBAN SHEETS

Corpus
Christi
District

Kleberg
County

Urban		US		Local	
Annual		State		City	
Town		Arterials & Collectors		County	
IH		County		District	

Miles
0 0.3 0.6 1.2

N

2016 CORPUS CHRISTI URBAN TRAFFIC MAP

PREPARED BY THE
Texas Department of Transportation
Transportation Planning and Programming Division
Traffic Analysis System Support Branch
IN COOPERATION WITH THE
United States Department of Transportation Federal Highway Administration

COPYRIGHT 2017 by the Texas Department of Transportation.
All rights reserved.

NOTICE: This map has been prepared for internal use within the Texas Department of Transportation. Accuracy is limited to the validity of available data.

Toll road traffic counts are shown for context purposes only and may not represent On System traffic.

Publication Date: September 2017

Texas Department of Transportation

Urban
Annual
Town
IH
US
State
Arterials & Collectors
County
Local
City
County
District

Miles
0 0.3 0.6 1.2

N

2016 CORPUS CHRISTI URBAN TRAFFIC MAP

PREPARED BY THE
Texas Department of Transportation
Transportation Planning and Programming Division
Traffic Analysis System Support Branch
IN COOPERATION WITH THE
United States Department of Transportation Federal Highway Administration

COPYRIGHT 2017 by the Texas Department of Transportation.
All rights reserved.

NOTICE: This map has been prepared for internal use within the Texas Department of Transportation. Accuracy is limited to the validity of available data.

Toll road traffic counts are shown for context purposes only and may not represent On System traffic.

Publication Date: September 2017

Texas Department of Transportation

SHEET 104 OF 113 URBAN SHEETS

Urban	US	Local
Annual	State	City
Town	Arterials & Collectors	County
IH	County	District

Miles
0 0.3 0.6 1.2

N

2016 CORPUS CHRISTI URBAN TRAFFIC MAP

PREPARED BY THE
Texas Department of Transportation
Transportation Planning and Programming Division
Traffic Analysis System Support Branch
IN COOPERATION WITH THE
United States Department of Transportation Federal Highway Administration

COPYRIGHT 2017 by the Texas Department of Transportation.
All rights reserved.

NOTICE: This map has been prepared for internal use within the Texas Department of Transportation. Accuracy is limited to the validity of available data.

Toll road traffic counts are shown for context purposes only and may not represent On System traffic.

Publication Date: September 2017

Texas Department of Transportation

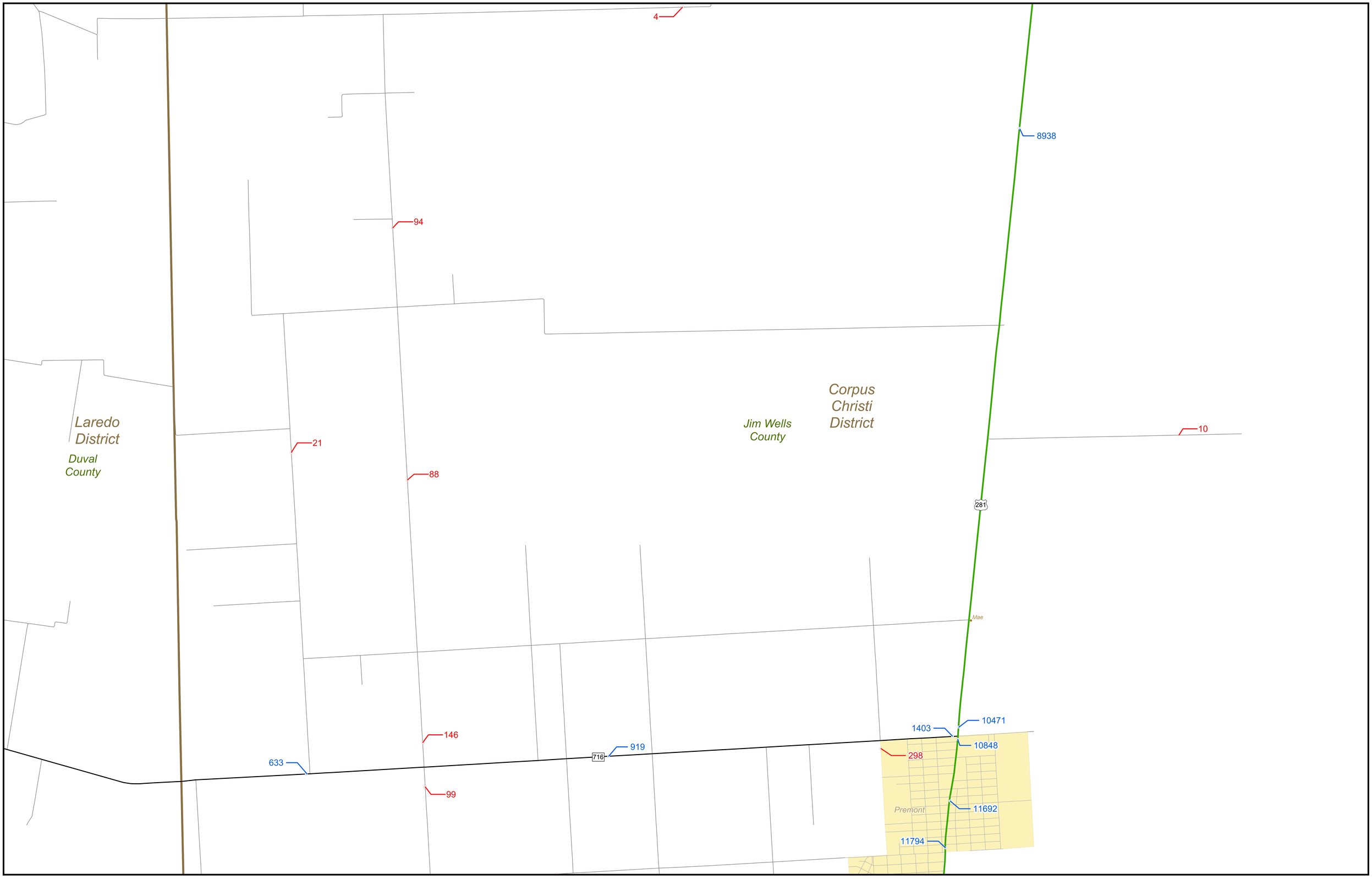

Urban
Annual
Town
IH
US
State
Arterials & Collectors
County
Local
City
County
District

0 0.3 0.6 1.2 Miles

N

2016 CORPUS CHRISTI URBAN TRAFFIC MAP

PREPARED BY THE
Texas Department of Transportation
Transportation Planning and Programming Division
Traffic Analysis System Support Branch
IN COOPERATION WITH THE
United States Department of Transportation Federal Highway Administration

COPYRIGHT 2017 by the Texas Department of Transportation.
All rights reserved.

NOTICE: This map has been prepared for internal use within the Texas Department of Transportation. Accuracy is limited to the validity of available data.

Toll road traffic counts are shown for context purposes only and may not represent On System traffic.

Publication Date: September 2017

Texas Department of Transportation

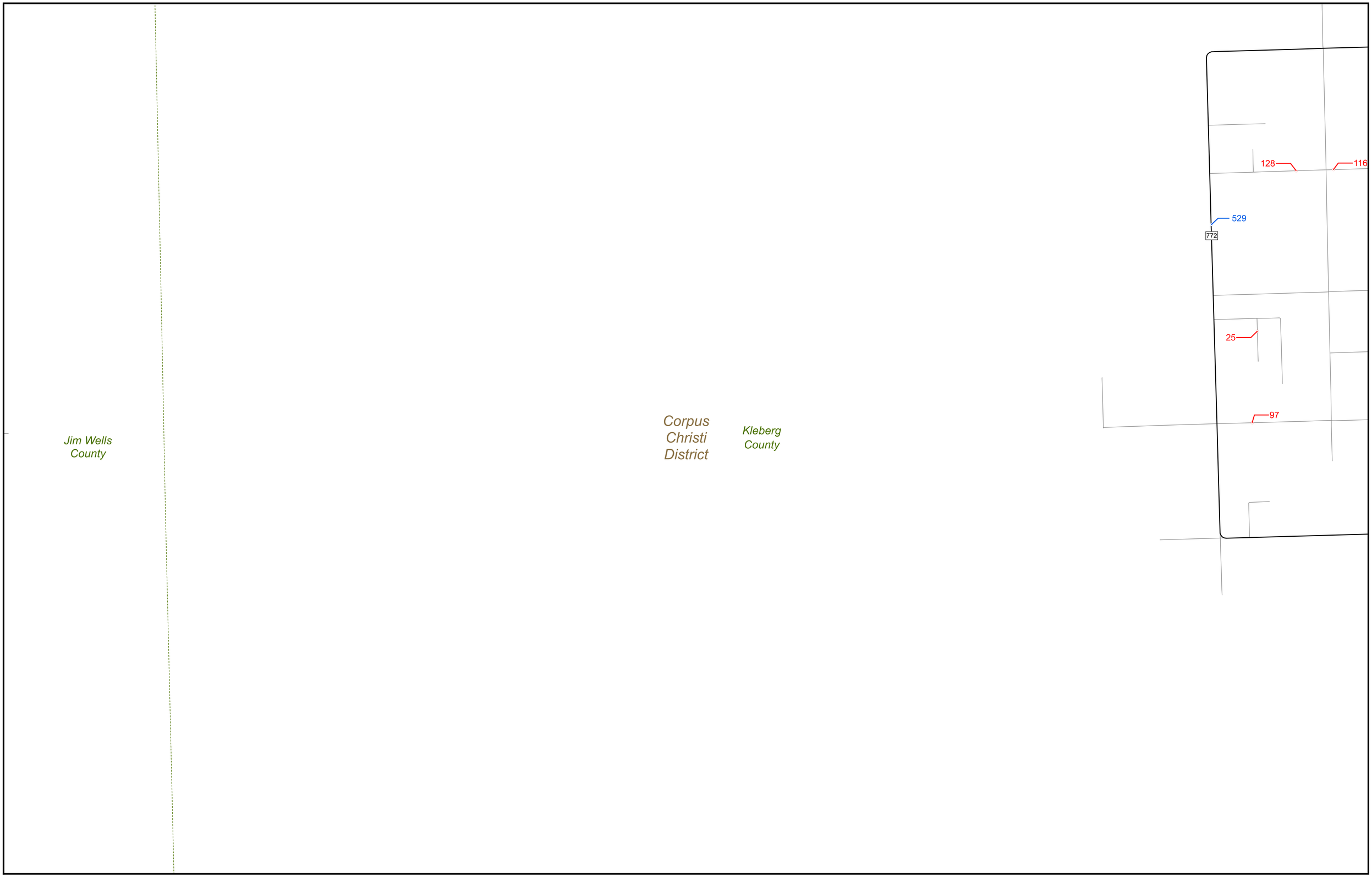

Urban	US	Local
Annual	State	City
Town	Arterials & Collectors	County
IH	County	District

Miles
0 0.3 0.6 1.2

N

2016 CORPUS CHRISTI URBAN TRAFFIC MAP

PREPARED BY THE
Texas Department of Transportation
Transportation Planning and Programming Division
Traffic Analysis System Support Branch
IN COOPERATION WITH THE
United States Department of Transportation Federal Highway Administration

COPYRIGHT 2017 by the Texas Department of Transportation.
All rights reserved.

NOTICE: This map has been prepared for internal use within the Texas Department of Transportation. Accuracy is limited to the validity of available data.

Toll road traffic counts are shown for context purposes only and may not represent On System traffic.

Publication Date: September 2017

Texas Department of Transportation

Urban
Annual
Town
IH
US
State
Arterials & Collectors
County
Local
City
County
District

0 0.3 0.6 1.2
Miles

N

2016 CORPUS CHRISTI URBAN TRAFFIC MAP

PREPARED BY THE
Texas Department of Transportation
Transportation Planning and Programming Division
Traffic Analysis System Support Branch
IN COOPERATION WITH THE
United States Department of Transportation Federal Highway Administration

COPYRIGHT 2017 by the Texas Department of Transportation.
All rights reserved.

NOTICE: This map has been prepared for internal use within the Texas Department of Transportation. Accuracy is limited to the validity of available data.

Toll road traffic counts are shown for context purposes only and may not represent On System traffic.

Publication Date: September 2017

Texas Department of Transportation

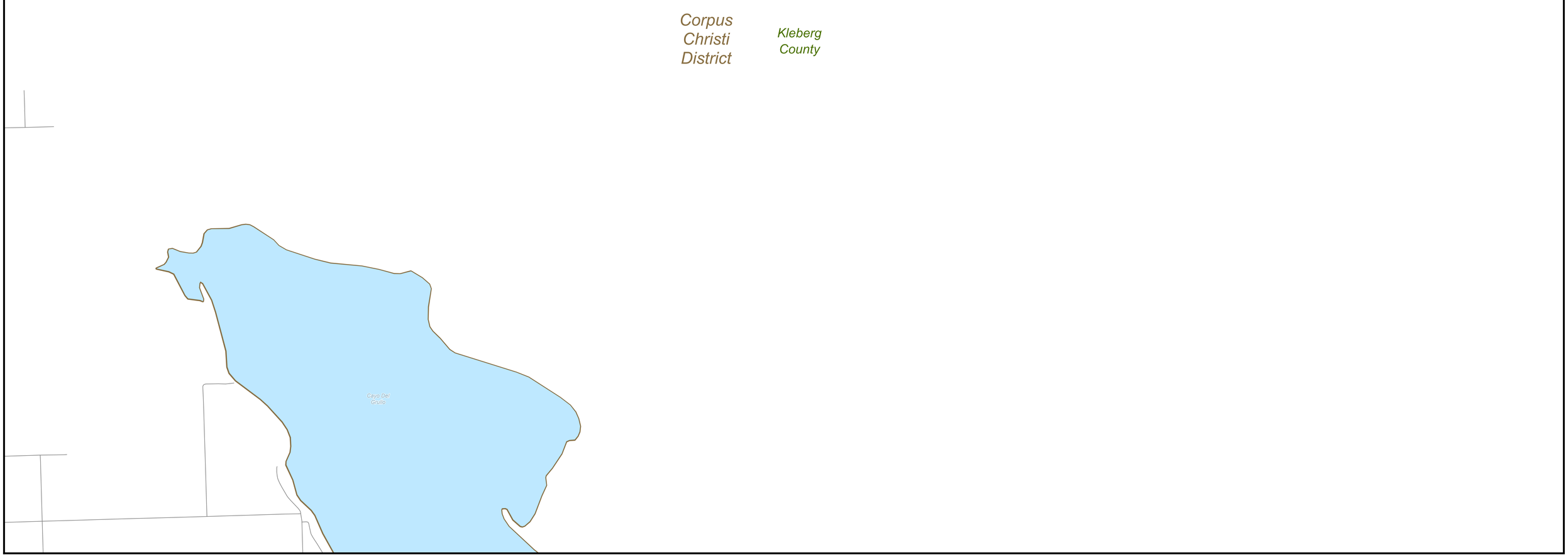

Urban	US	Local
Annual	State	City
Town	Arterials & Collectors	County
IH	County	District

Miles
0 0.3 0.6 1.2

N

2016 CORPUS CHRISTI URBAN TRAFFIC MAP

PREPARED BY THE
Texas Department of Transportation
Transportation Planning and Programming Division
Traffic Analysis System Support Branch
IN COOPERATION WITH THE
United States Department of Transportation Federal Highway Administration

COPYRIGHT 2017 by the Texas Department of Transportation.
All rights reserved.

NOTICE: This map has been prepared for internal use within the Texas Department of Transportation. Accuracy is limited to the validity of available data.

Toll road traffic counts are shown for context purposes only and may not represent On System traffic.

Publication Date: September 2017

Texas Department of Transportation

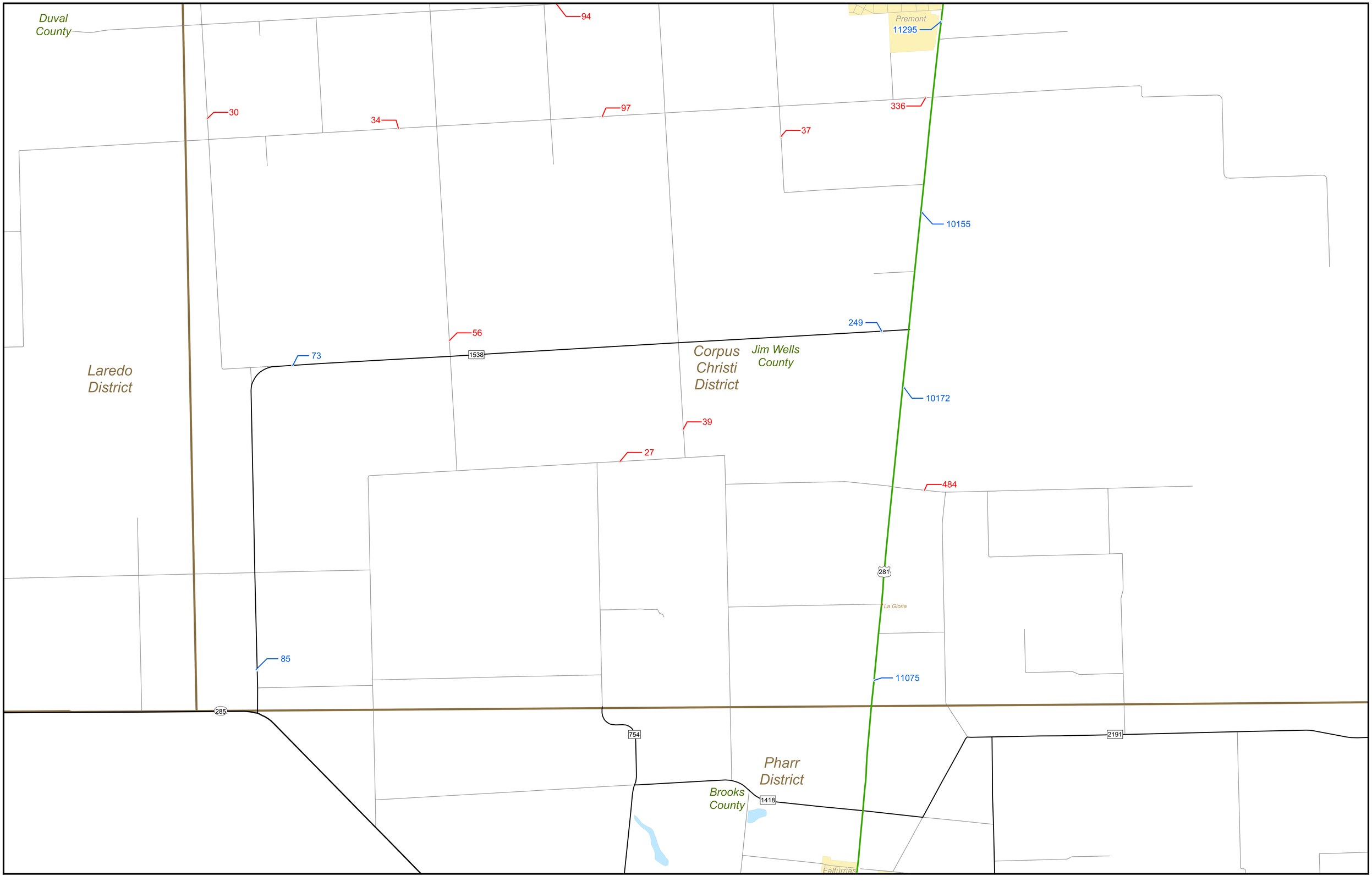

Urban
Annual
Town
IH
US
State
Arterials & Collectors
County
Local
City
County
District

Miles
0 0.3 0.6 1.2

N

2016 CORPUS CHRISTI URBAN TRAFFIC MAP

PREPARED BY THE
Texas Department of Transportation
Transportation Planning and Programming Division
Traffic Analysis System Support Branch
IN COOPERATION WITH THE
United States Department of Transportation Federal Highway Administration

COPYRIGHT 2017 by the Texas Department of Transportation.
All rights reserved.

NOTICE: This map has been prepared for internal use within the Texas Department of Transportation. Accuracy is limited to the validity of available data.

Toll road traffic counts are shown for context purposes only and may not represent On System traffic.

Publication Date: September 2017

Texas Department of Transportation

SHEET 110 OF 113 URBAN SHEETS

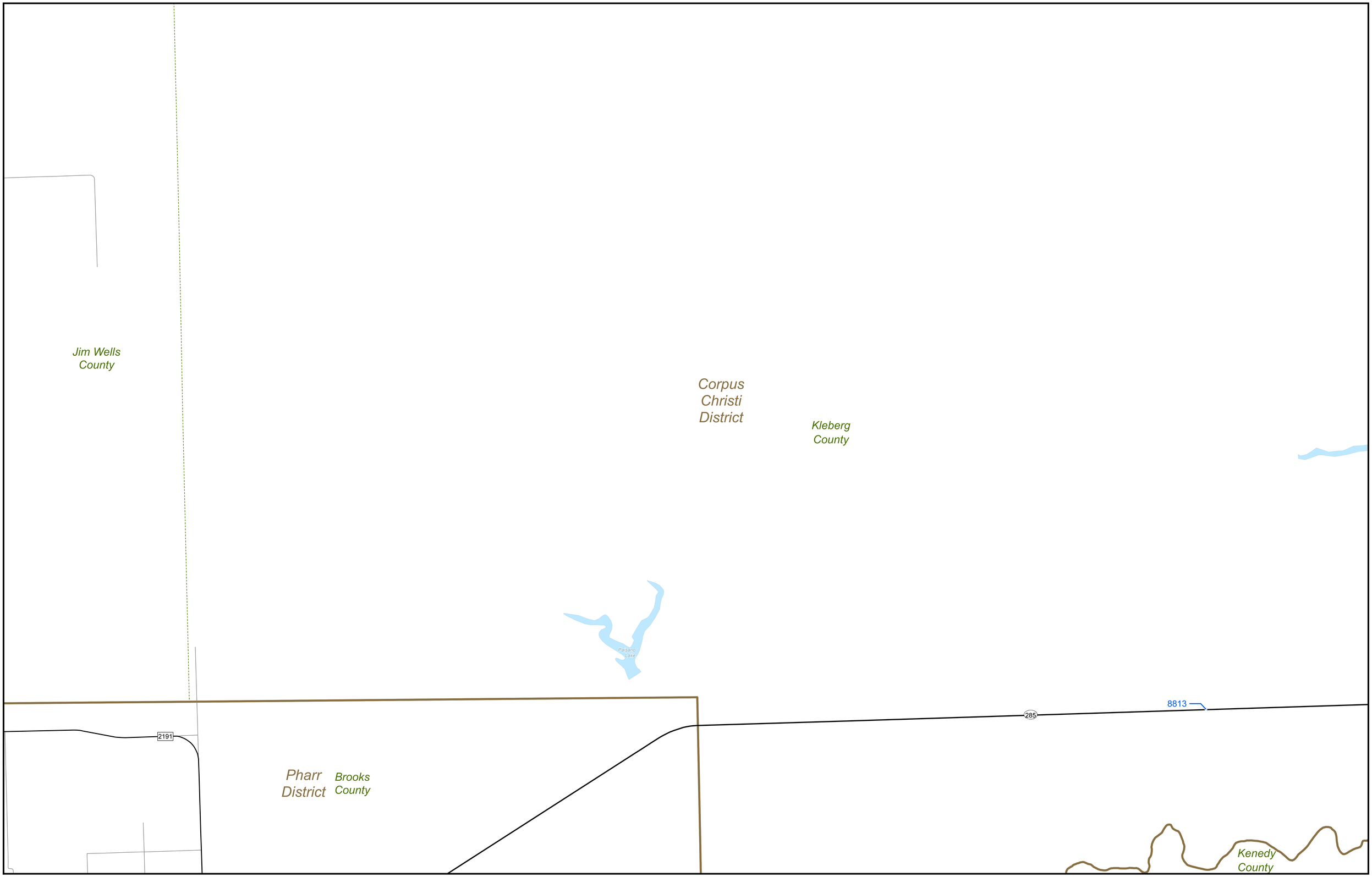

Urban
Annual
Town
IH
US
State
Arterials & Collectors
County
Local
City
County
District

Miles
0 0.3 0.6 1.2

N

2016 CORPUS CHRISTI URBAN TRAFFIC MAP

PREPARED BY THE
Texas Department of Transportation
Transportation Planning and Programming Division
Traffic Analysis System Support Branch
IN COOPERATION WITH THE
United States Department of Transportation Federal Highway Administration

COPYRIGHT 2017 by the Texas Department of Transportation.
All rights reserved.

NOTICE: This map has been prepared for internal use within the Texas Department of Transportation. Accuracy is limited to the validity of available data.

Toll road traffic counts are shown for context purposes only and may not represent On System traffic.

Publication Date: September 2017

Texas Department of Transportation

SHEET 111 OF 113 URBAN SHEETS

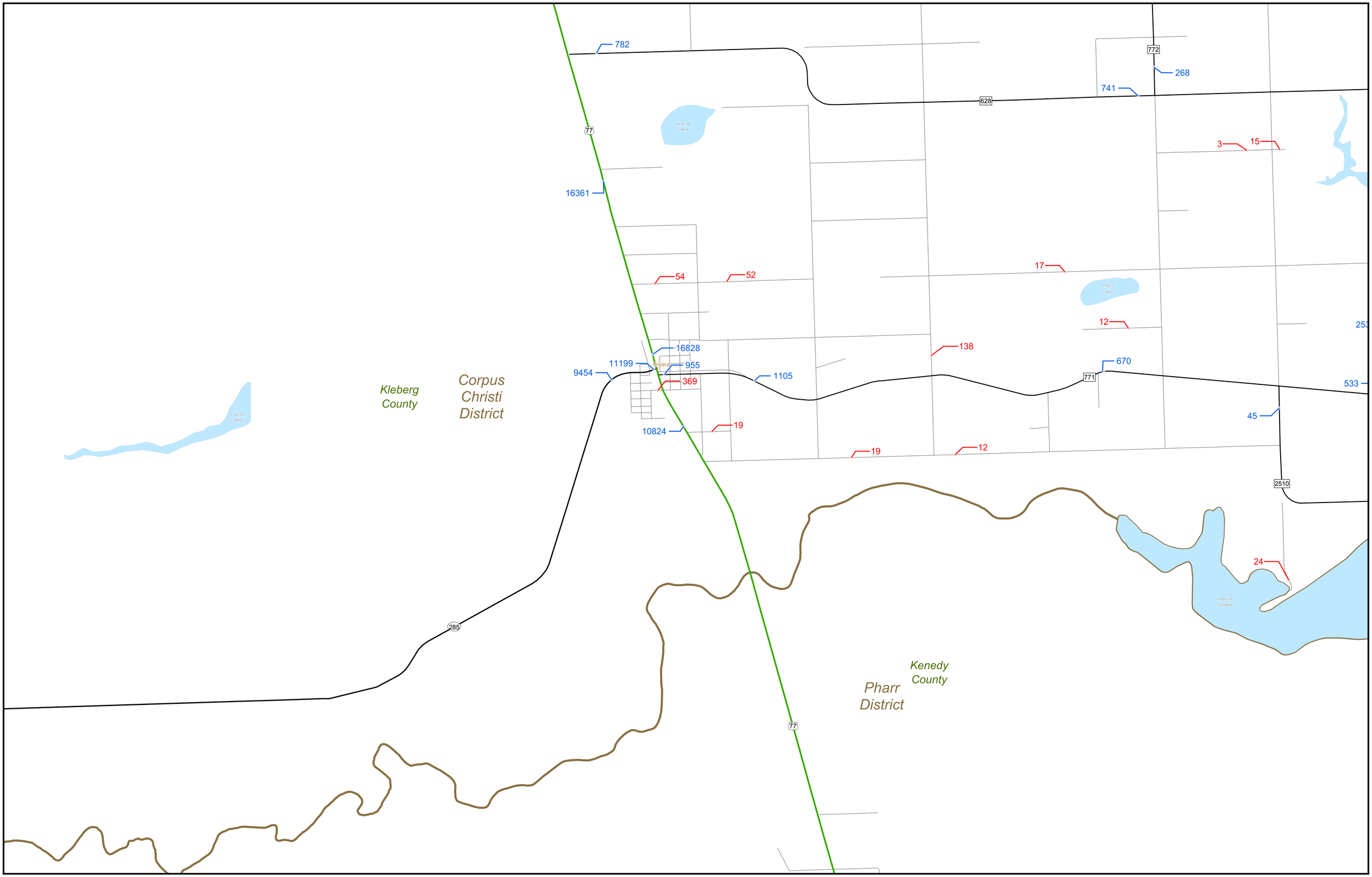

Urban	US	Local
Annual	State	City
Town	Arterials & Collectors	County
IH	County	District

Miles
0 0.3 0.6 1.2

N

2016 CORPUS CHRISTI URBAN TRAFFIC MAP

PREPARED BY THE
Texas Department of Transportation
Transportation Planning and Programming Division
Traffic Analysis System Support Branch
IN COOPERATION WITH THE
United States Department of Transportation Federal Highway Administration

COPYRIGHT 2017 by the Texas Department of Transportation.
All rights reserved.

NOTICE: This map has been prepared for internal use within the Texas Department of Transportation. Accuracy is limited to the validity of available data.

Toll road traffic counts are shown for context purposes only and may not represent On System traffic.

Publication Date: September 2017

Texas Department of Transportation

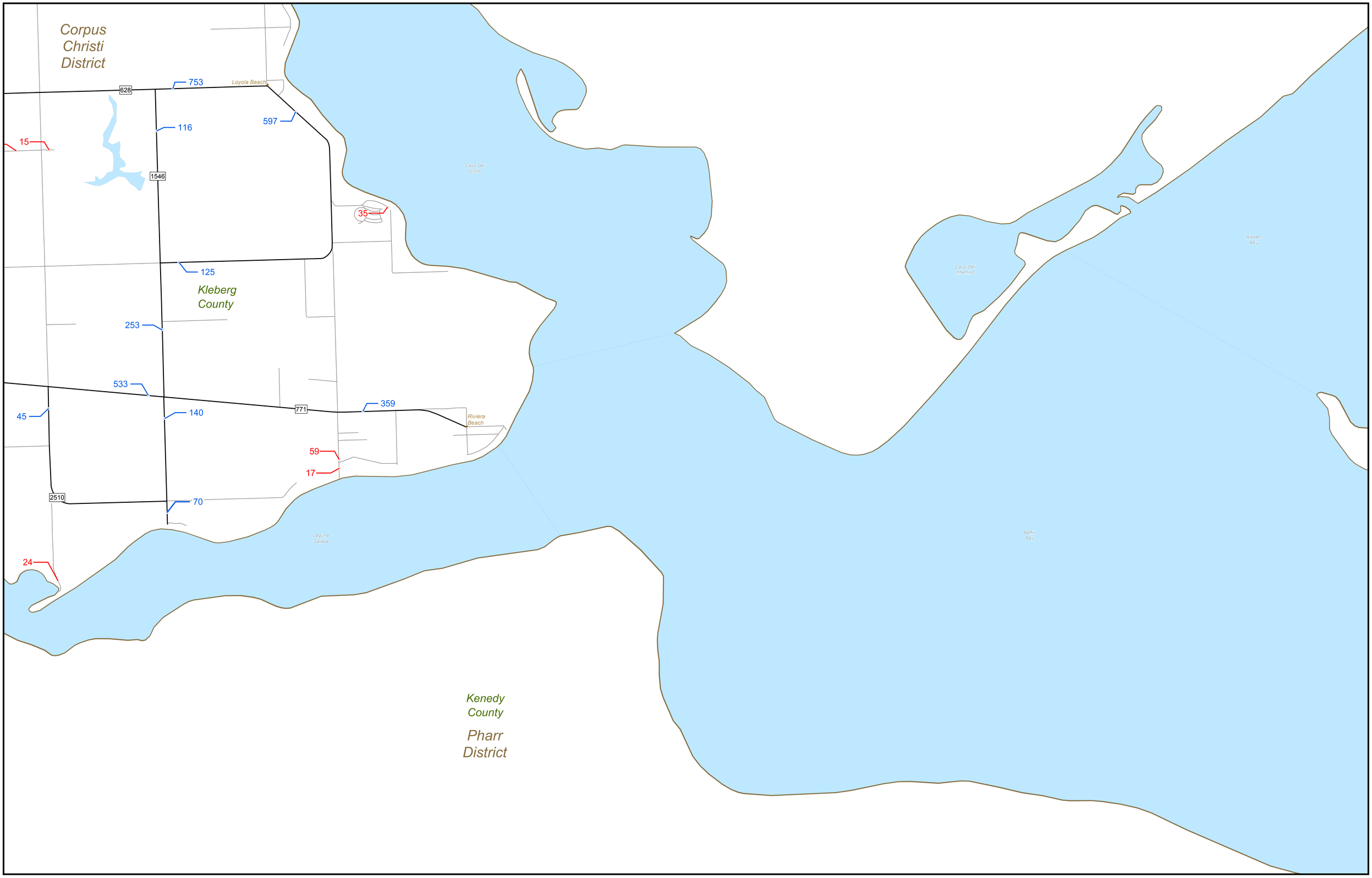

Urban	US	Local
Annual	State	City
Town	Arterials & Collectors	County
IH	County	District

Miles: 0 0.3 0.6 1.2

N

2016 CORPUS CHRISTI URBAN TRAFFIC MAP

PREPARED BY THE
Texas Department of Transportation
Transportation Planning and Programming Division
Traffic Analysis System Support Branch
IN COOPERATION WITH THE
United States Department of Transportation Federal Highway Administration

COPYRIGHT 2017 by the Texas Department of Transportation.
All rights reserved.

NOTICE: This map has been prepared for internal use within the Texas Department of Transportation. Accuracy is limited to the validity of available data.

Toll road traffic counts are shown for context purposes only and may not represent On System traffic.

Publication Date: September 2017

Texas Department of Transportation

SHEET 113 OF 113 URBAN SHEETS