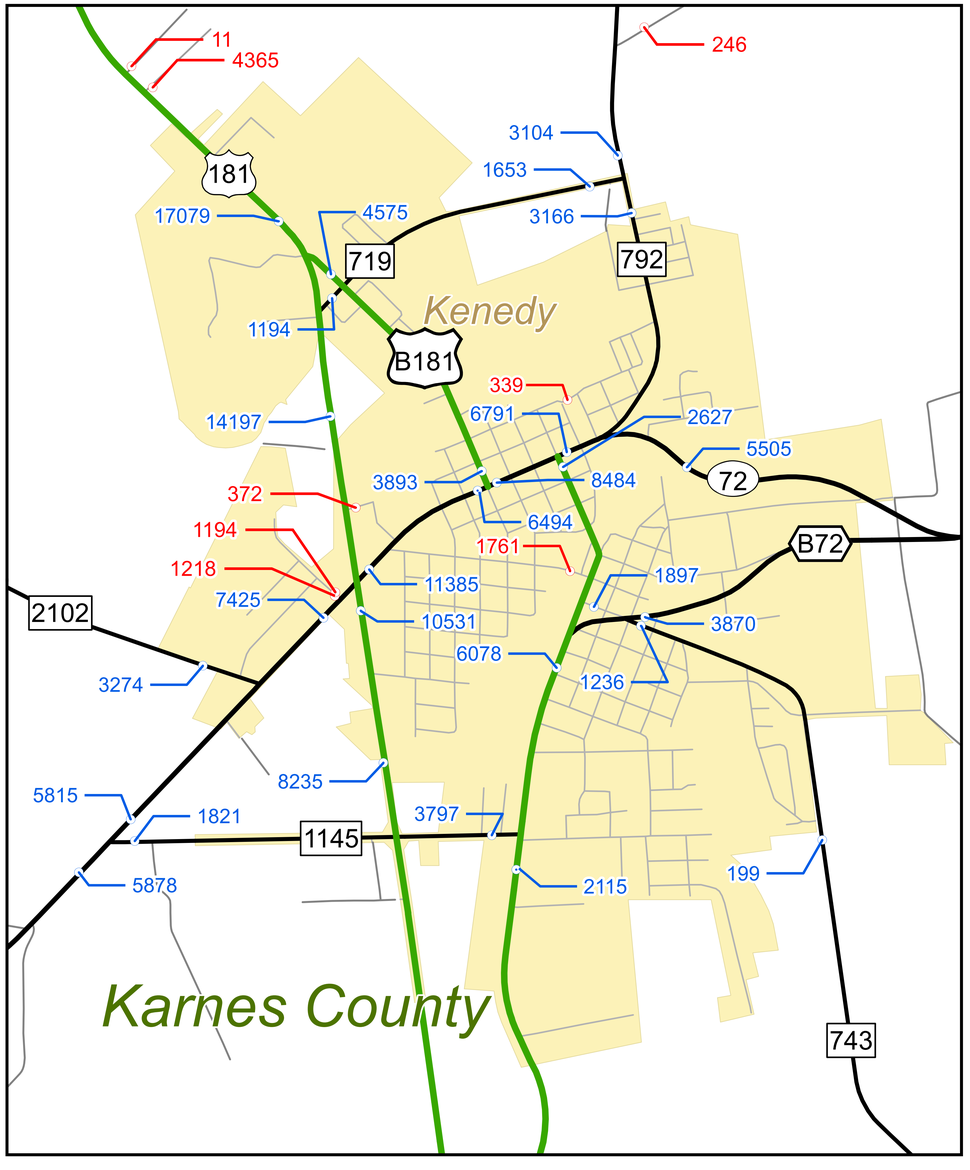

Kenedy (See Base Sheet 12)

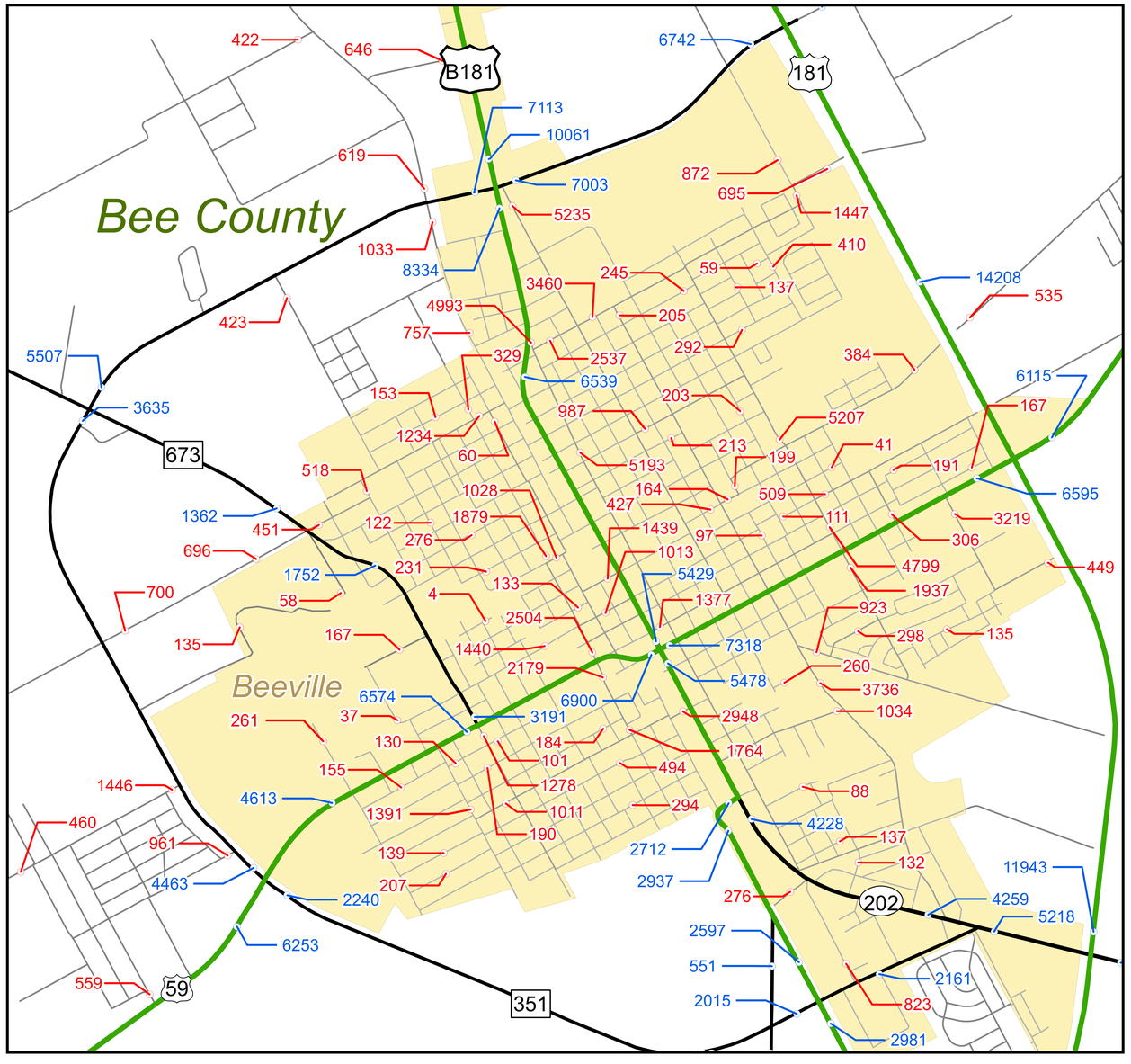

Beeville (See Base Sheet 42)

Urban	US	Local
Annual	State	City
Town	Arterials & Collectors	County
IH	County	District

N

2016 CORPUS CHRISTI URBAN TRAFFIC MAP

PREPARED BY THE
Texas Department of Transportation
Transportation Planning and Programming Division
Traffic Analysis System Support Branch
IN COOPERATION WITH THE
United States Department of Transportation Federal Highway Administration

COPYRIGHT 2017 by the Texas Department of Transportation.
All rights reserved.

NOTICE: This map has been prepared for internal use within the Texas Department of Transportation. Accuracy is limited to the validity of available data.

Toll road traffic counts are shown for context purposes only and may not represent On System traffic.

Publication Date: November 2017

Texas Department of Transportation

SUPPLEMENTAL SHEET 1

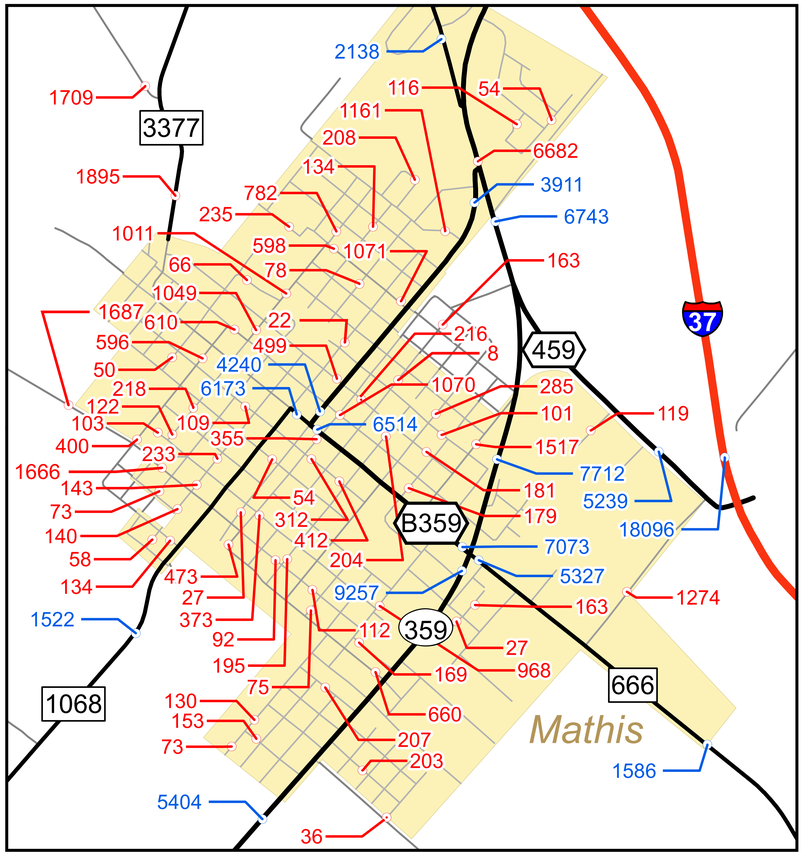

Mathis (See Base Sheet 67)

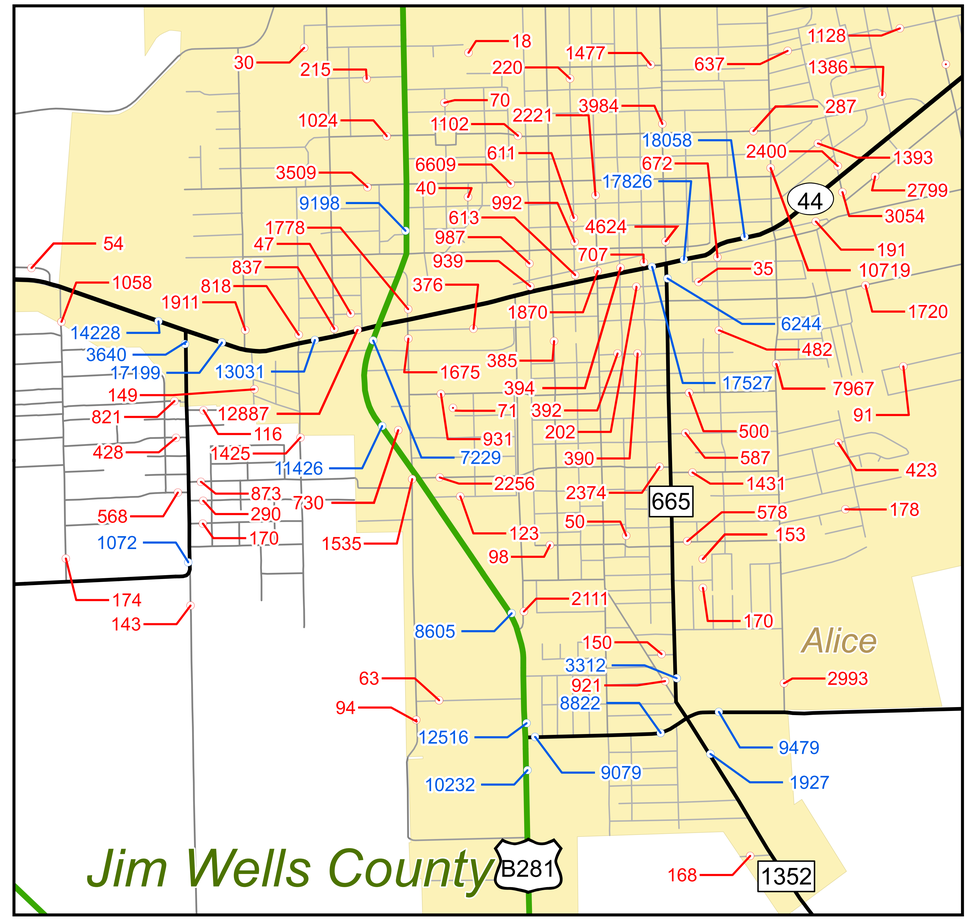

Alice (See Base Sheet 87)

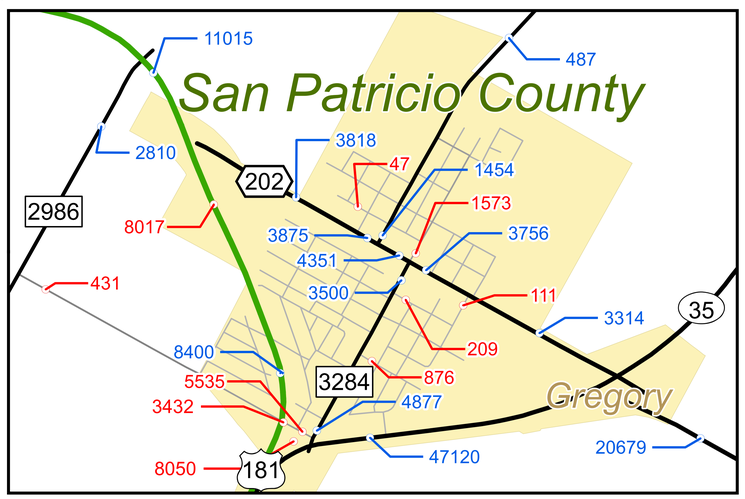

Gregory (See Base Sheet 78)

Urban | US | Local
Annual | State | City
Town | Arterials & Collectors | County
IH | County | District

N

2016 CORPUS CHRISTI URBAN TRAFFIC MAP

PREPARED BY THE
Texas Department of Transportation
Transportation Planning and Programming Division
Traffic Analysis System Support Branch
IN COOPERATION WITH THE
United States Department of Transportation Federal Highway Administration

COPYRIGHT 2017 by the Texas Department of Transportation.
All rights reserved.

NOTICE: This map has been prepared for internal use within the Texas Department of Transportation. Accuracy is limited to the validity of available data.

Toll road traffic counts are shown for context purposes only and may not represent On System traffic.

Publication Date: November 2017

Texas Department of Transportation

SUPPLEMENTAL SHEET 2

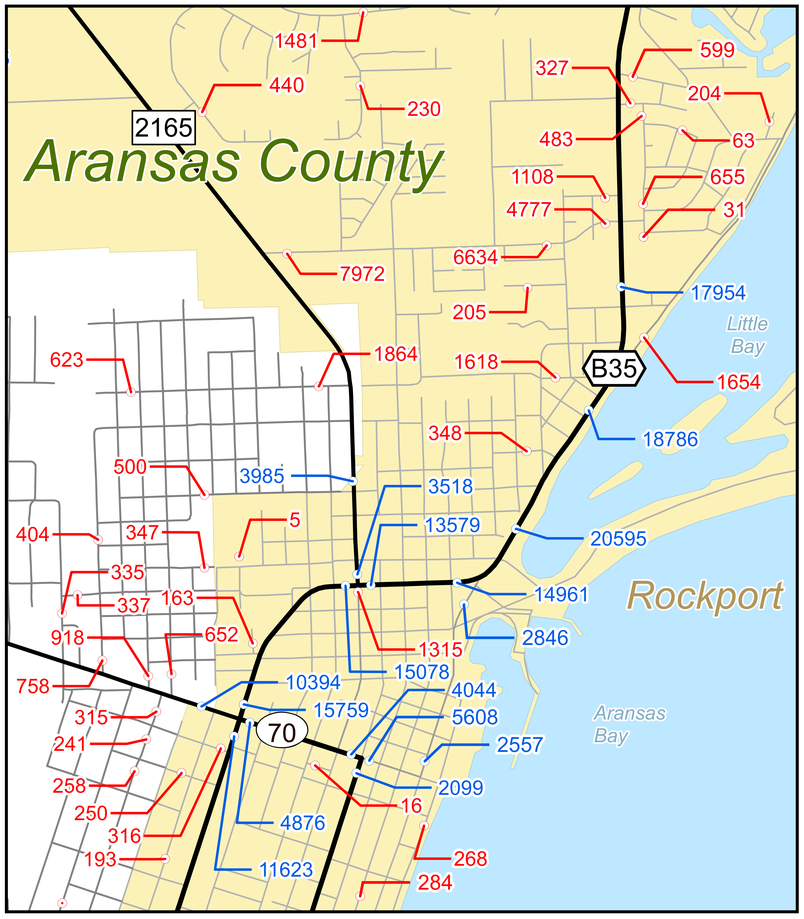

Rockport (See Base Sheet 72)

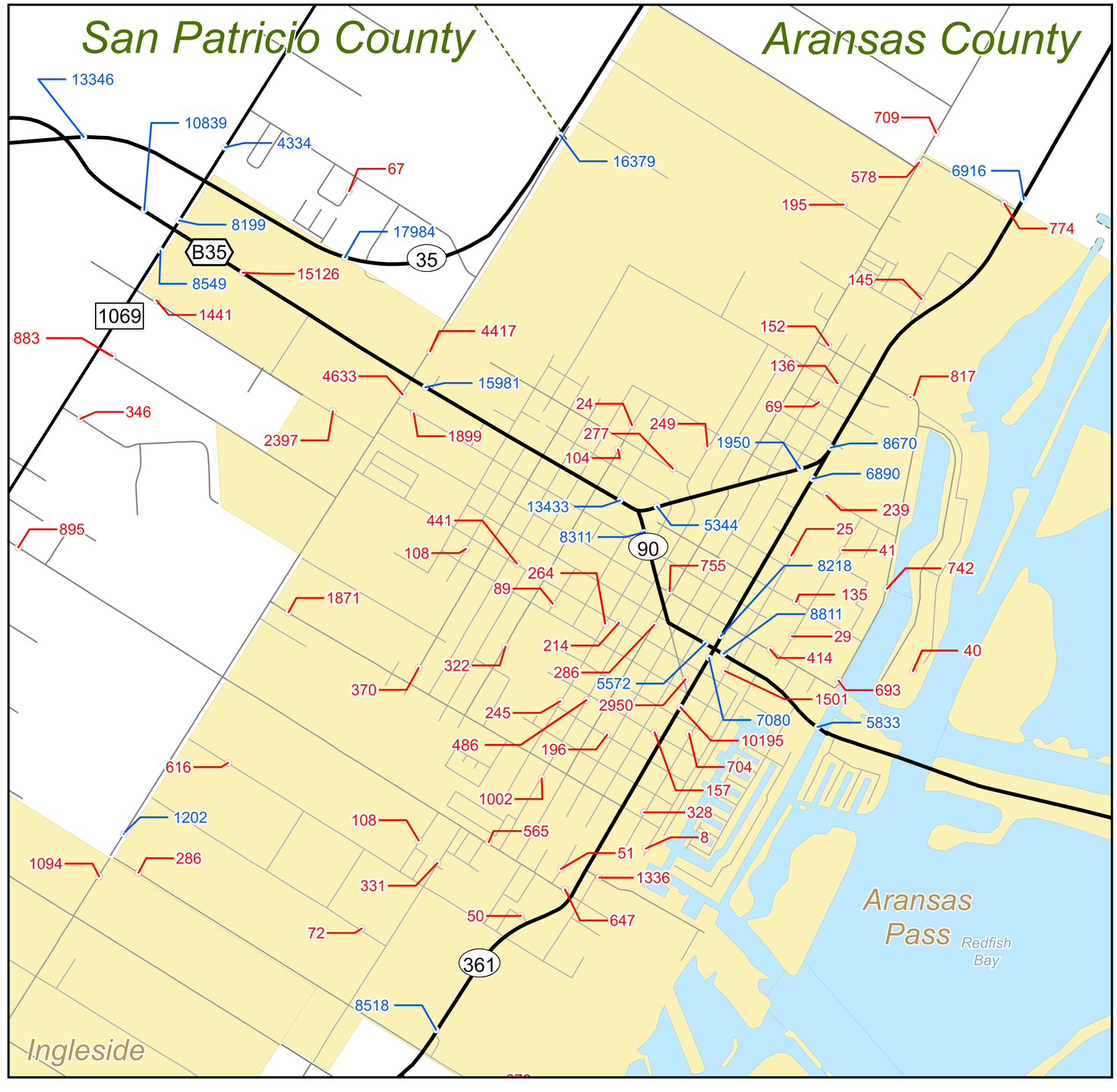

Ingleside (See Base Sheet 79)

Urban	US	Local
Annual	State	City
Town	Arterials & Collectors	County
IH	County	District

N

2016 CORPUS CHRISTI URBAN TRAFFIC MAP

PREPARED BY THE
Texas Department of Transportation
Transportation Planning and Programming Division
Traffic Analysis System Support Branch
IN COOPERATION WITH THE
United States Department of Transportation Federal Highway Administration

COPYRIGHT 2017 by the Texas Department of Transportation.
All rights reserved.

NOTICE: This map has been prepared for internal use within the Texas Department of Transportation. Accuracy is limited to the validity of available data.

Toll road traffic counts are shown for context purposes only and may not represent On System traffic.

Publication Date: November 2017

Texas Department of Transportation

SUPPLEMENTAL SHEET 3

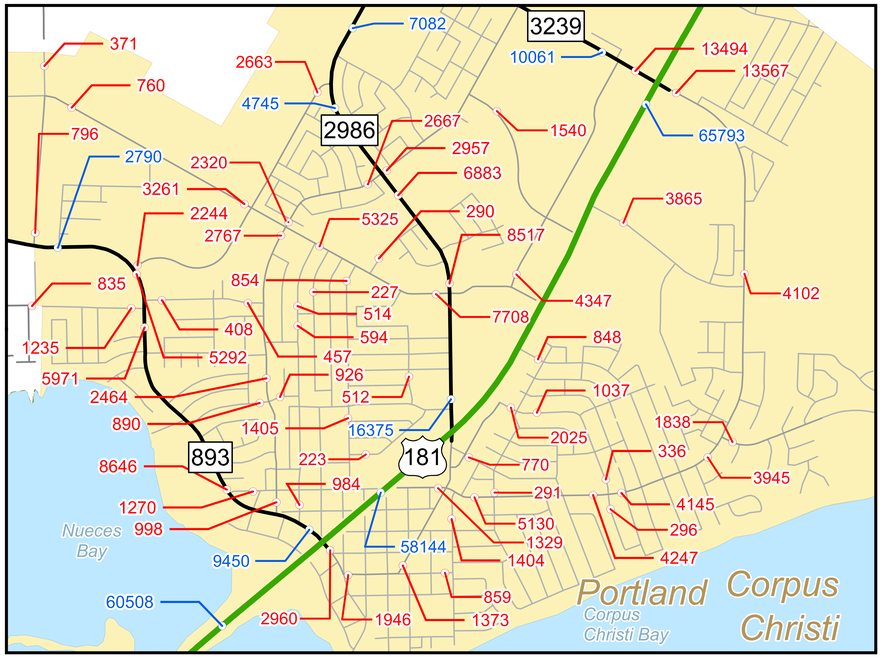

Portland (See Base Sheet 78)

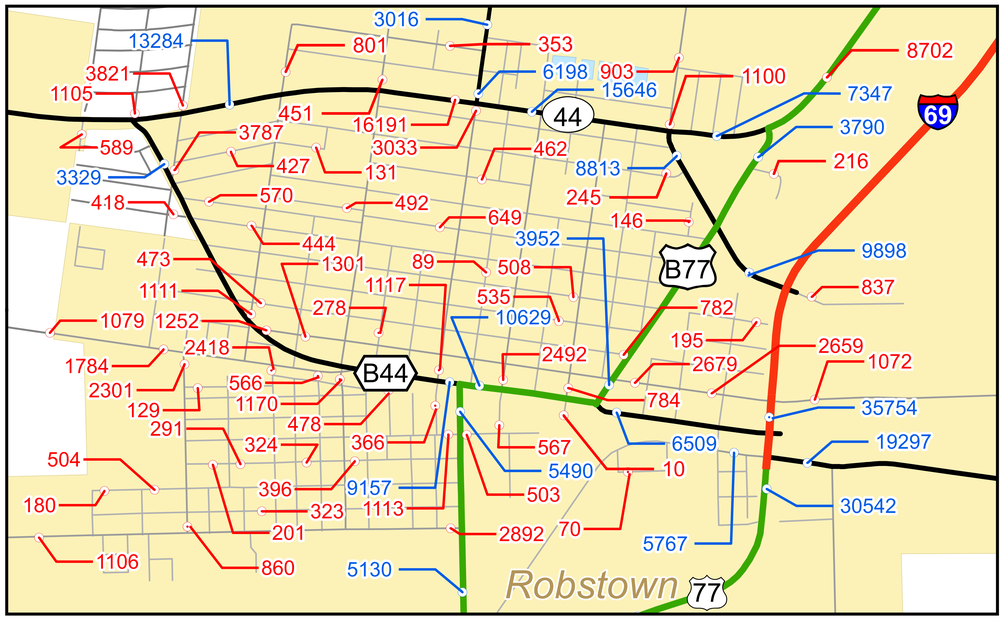

Robstown (See Base Sheet 83)

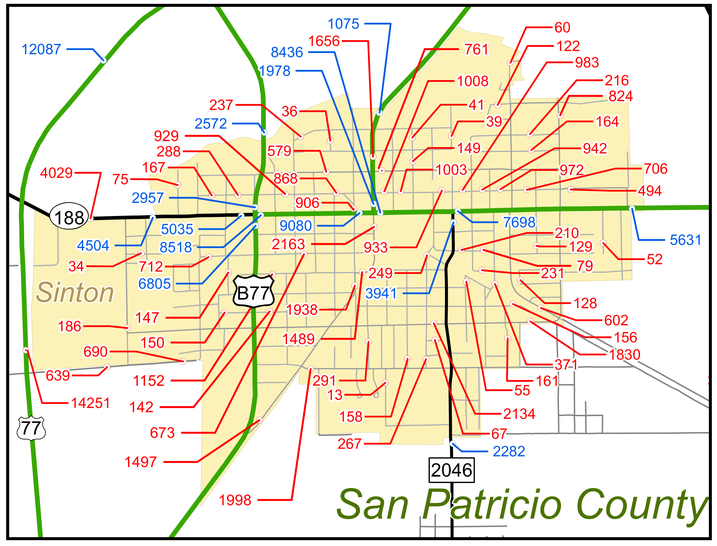

Sinton (See Base Sheet 69)

Urban	US	Local
Annual	State	City
Town	Arterials & Collectors	County
IH	County	District

N

2016 CORPUS CHRISTI URBAN TRAFFIC MAP

PREPARED BY THE
Texas Department of Transportation
Transportation Planning and Programming Division
Traffic Analysis System Support Branch
IN COOPERATION WITH THE
United States Department of Transportation Federal Highway Administration

COPYRIGHT 2017 by the Texas Department of Transportation.
All rights reserved.

NOTICE: This map has been prepared for internal use within the Texas Department of Transportation. Accuracy is limited to the validity of available data.

Toll road traffic counts are shown for context purposes only and may not represent On System traffic.

Publication Date: November 2017

Texas Department of Transportation

SUPPLEMENTAL SHEET 4

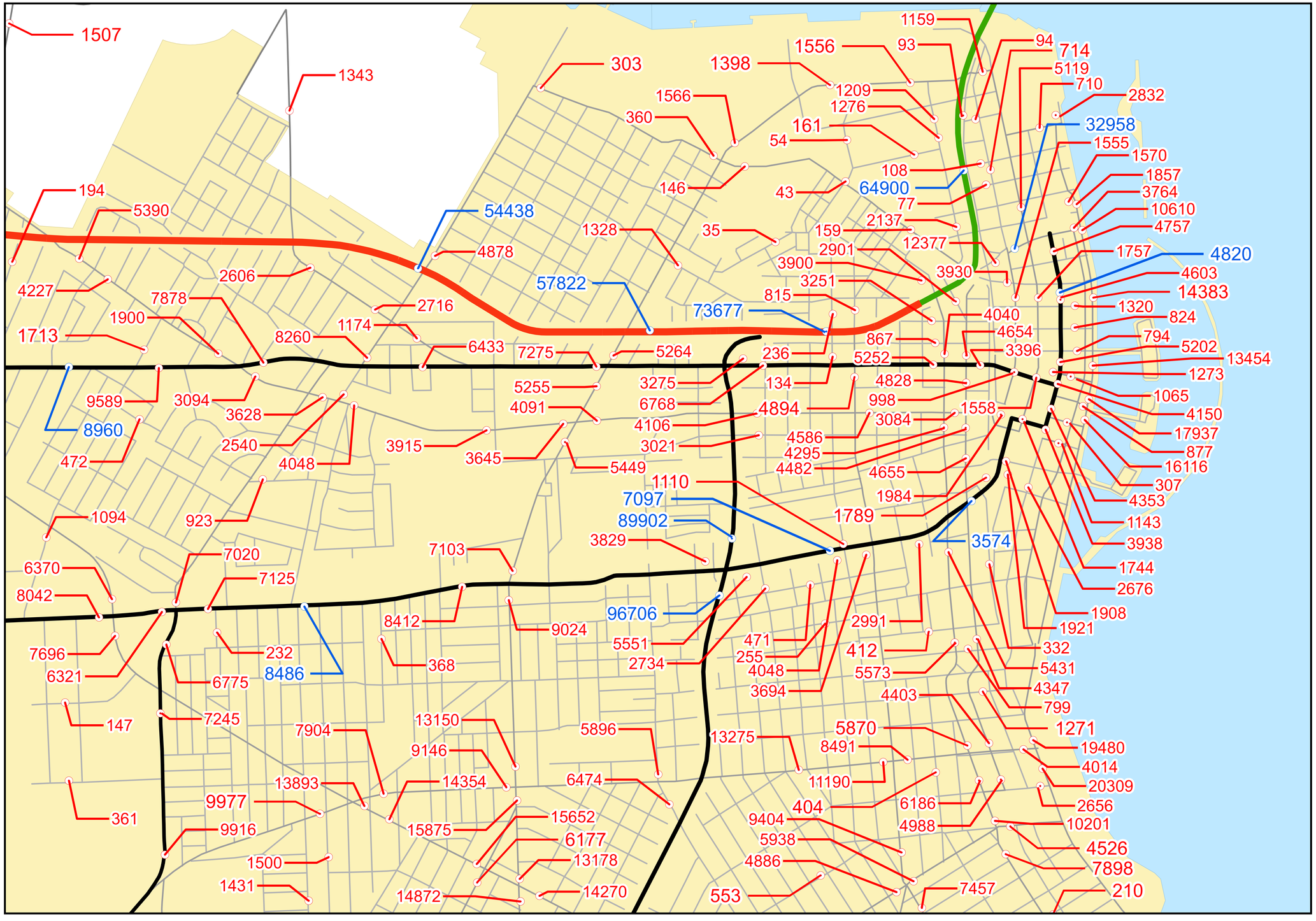

Corpus Christi (See Base Sheet 84)

Urban	US	Local
Annual	State	City
Town	Arterials & Collectors	County
IH	County	District

N

2016 CORPUS CHRISTI URBAN TRAFFIC MAP

PREPARED BY THE
Texas Department of Transportation
Transportation Planning and Programming Division
Traffic Analysis System Support Branch
IN COOPERATION WITH THE
United States Department of Transportation Federal Highway Administration

COPYRIGHT 2017 by the Texas Department of Transportation.
All rights reserved.

NOTICE: This map has been prepared for internal use within the Texas Department of Transportation. Accuracy is limited to the validity of available data.

Toll road traffic counts are shown for context purposes only and may not represent On System traffic.

Publication Date: November 2017

Texas Department of Transportation

SUPPLEMENTAL SHEET 5