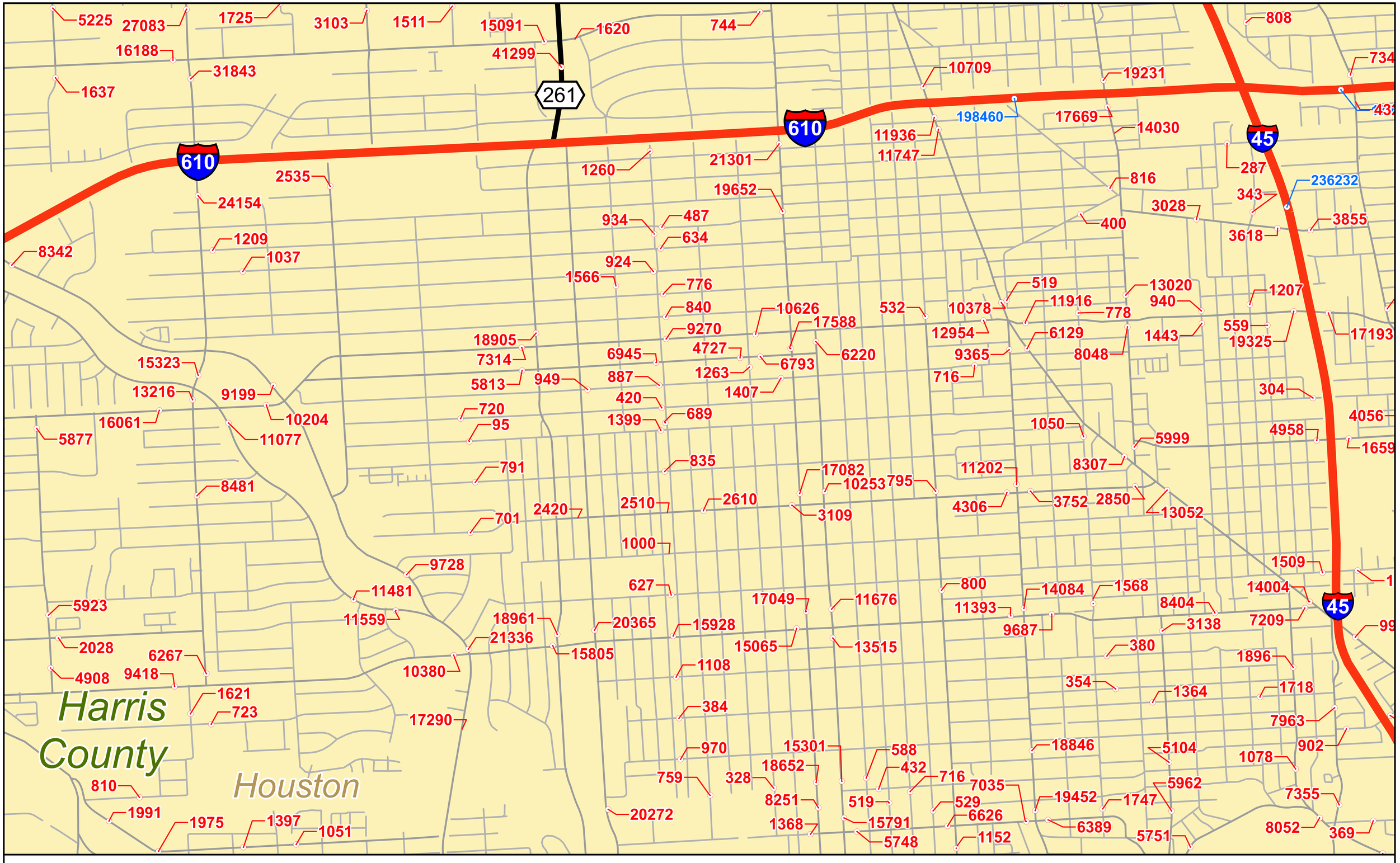

Houston Inset 1 (See Base Sheet 8)

Urban	US	Local
Annual	State	City
Town	Arterials & Collectors	County
IH	County	District

N

2016 HOUSTON URBAN TRAFFIC MAP

PREPARED BY THE
Texas Department of Transportation
Transportation Planning and Programming Division
Traffic Analysis System Support Branch
IN COOPERATION WITH THE
United States Department of Transportation Federal Highway Administration

COPYRIGHT 2017 by the Texas Department of Transportation.
All rights reserved.

NOTICE: This map has been prepared for internal use within the Texas Department of Transportation. Accuracy is limited to the validity of available data.

Toll road traffic counts are shown for context purposes only and may not represent On System traffic.

Publication Date: October 2017

Texas Department of Transportation

SUPPLEMENTAL SHEET 1

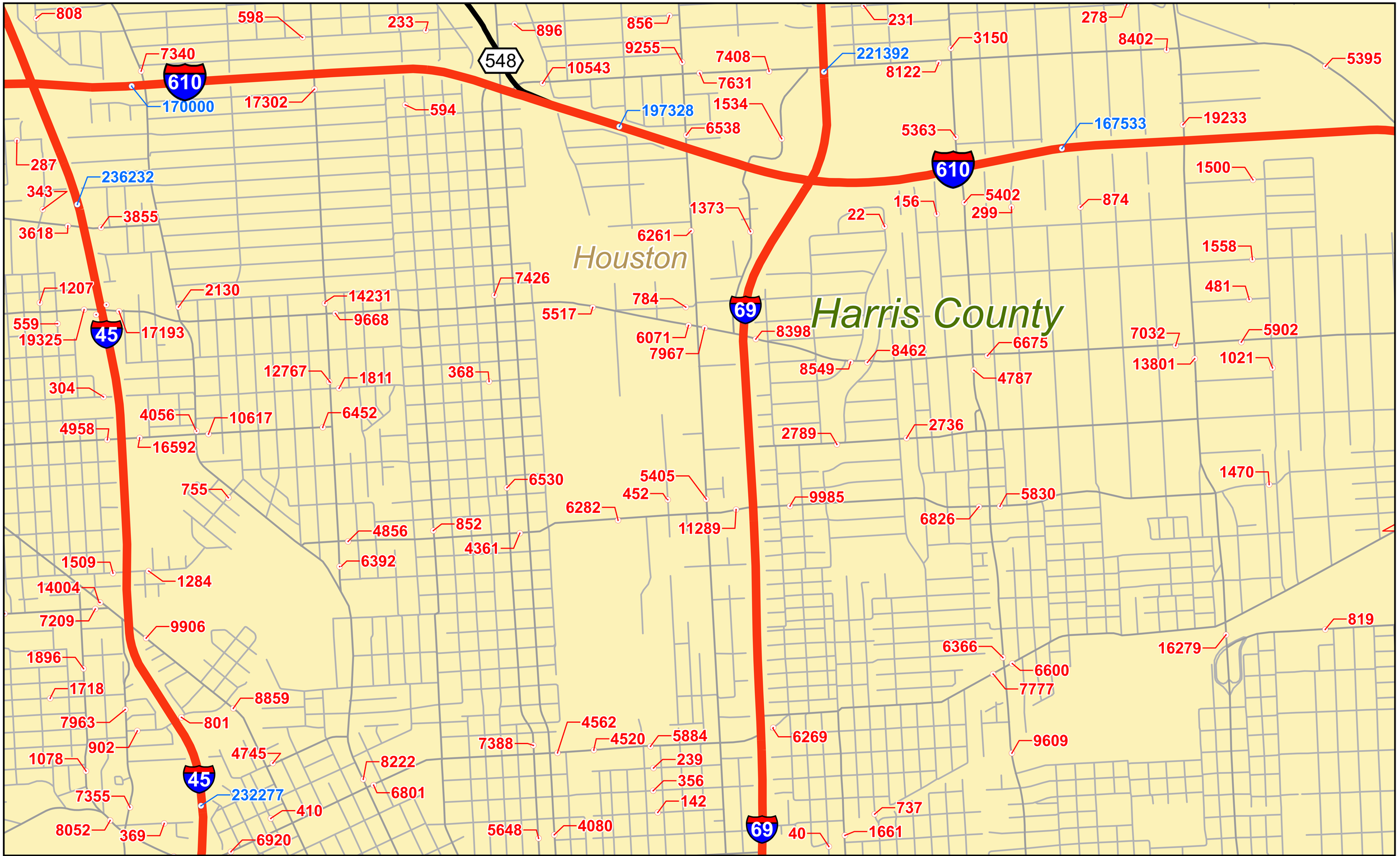

Houston Inset 2 (See Base Sheets 42 & 43)

Urban	US	Local
Annual	State	City
Town	Arterials & Collectors	County
IH	County	District

N

2016 HOUSTON URBAN TRAFFIC MAP

PREPARED BY THE
Texas Department of Transportation
Transportation Planning and Programming Division
Traffic Analysis System Support Branch
IN COOPERATION WITH THE
United States Department of Transportation Federal Highway Administration

COPYRIGHT 2017 by the Texas Department of Transportation.
All rights reserved.

NOTICE: This map has been prepared for internal use within the Texas Department of Transportation. Accuracy is limited to the validity of available data.

Toll road traffic counts are shown for context purposes only and may not represent On System traffic.

Publication Date: October 2017

Texas Department of Transportation

SUPPLEMENTAL SHEET 2

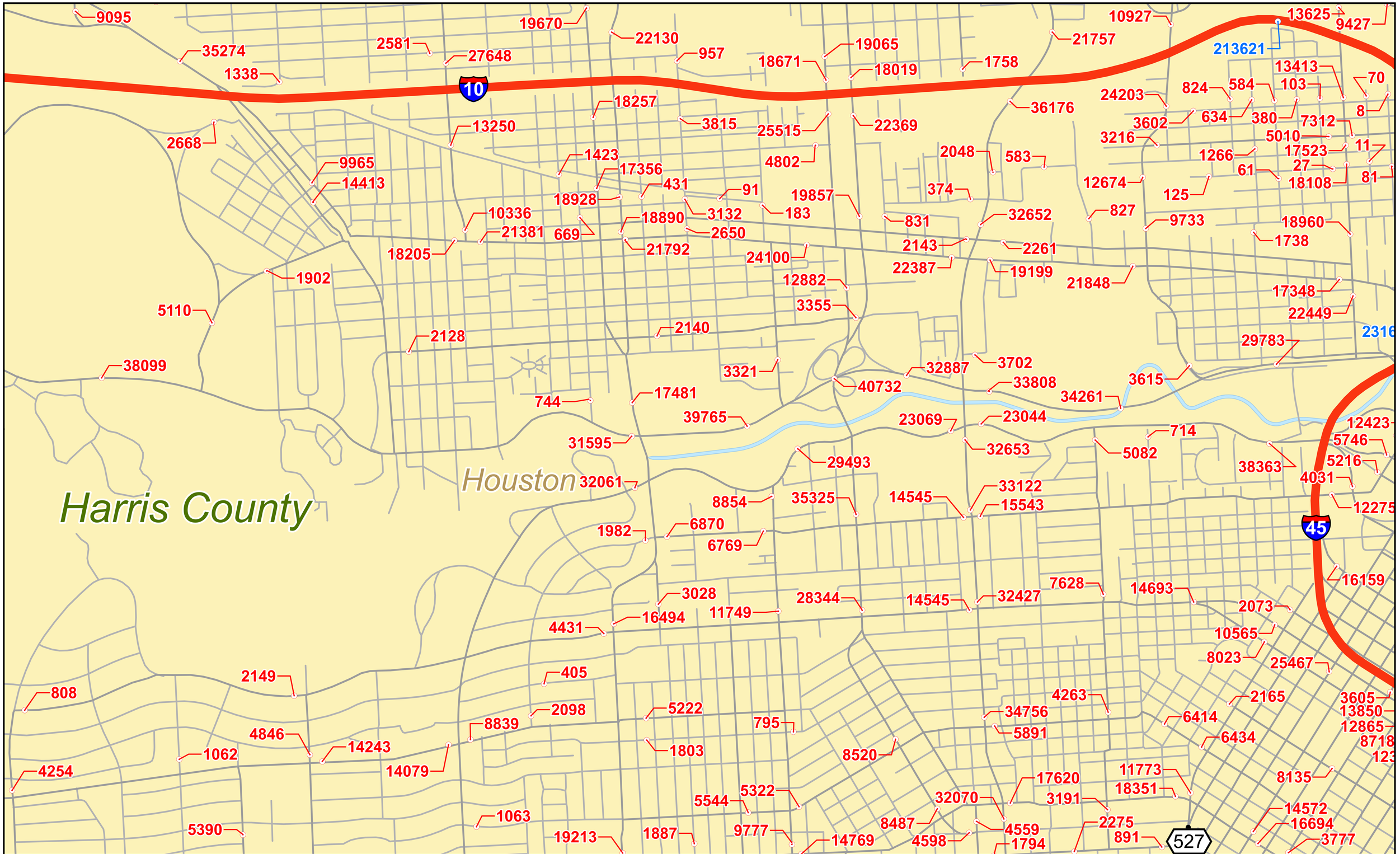

Houston Inset 3 (See Base Sheet 42)

Urban	US	Local
Annual	State	City
Town	Arterials & Collectors	County
IH	County	District

N

2016 HOUSTON URBAN TRAFFIC MAP

PREPARED BY THE
Texas Department of Transportation
Transportation Planning and Programming Division
Traffic Analysis System Support Branch
IN COOPERATION WITH THE
United States Department of Transportation Federal Highway Administration

COPYRIGHT 2017 by the Texas Department of Transportation.
All rights reserved.

NOTICE: This map has been prepared for internal use within the Texas Department of Transportation. Accuracy is limited to the validity of available data.

Toll road traffic counts are shown for context purposes only and may not represent On System traffic.

Publication Date: October 2017

Texas Department of Transportation

SUPPLEMENTAL SHEET 3

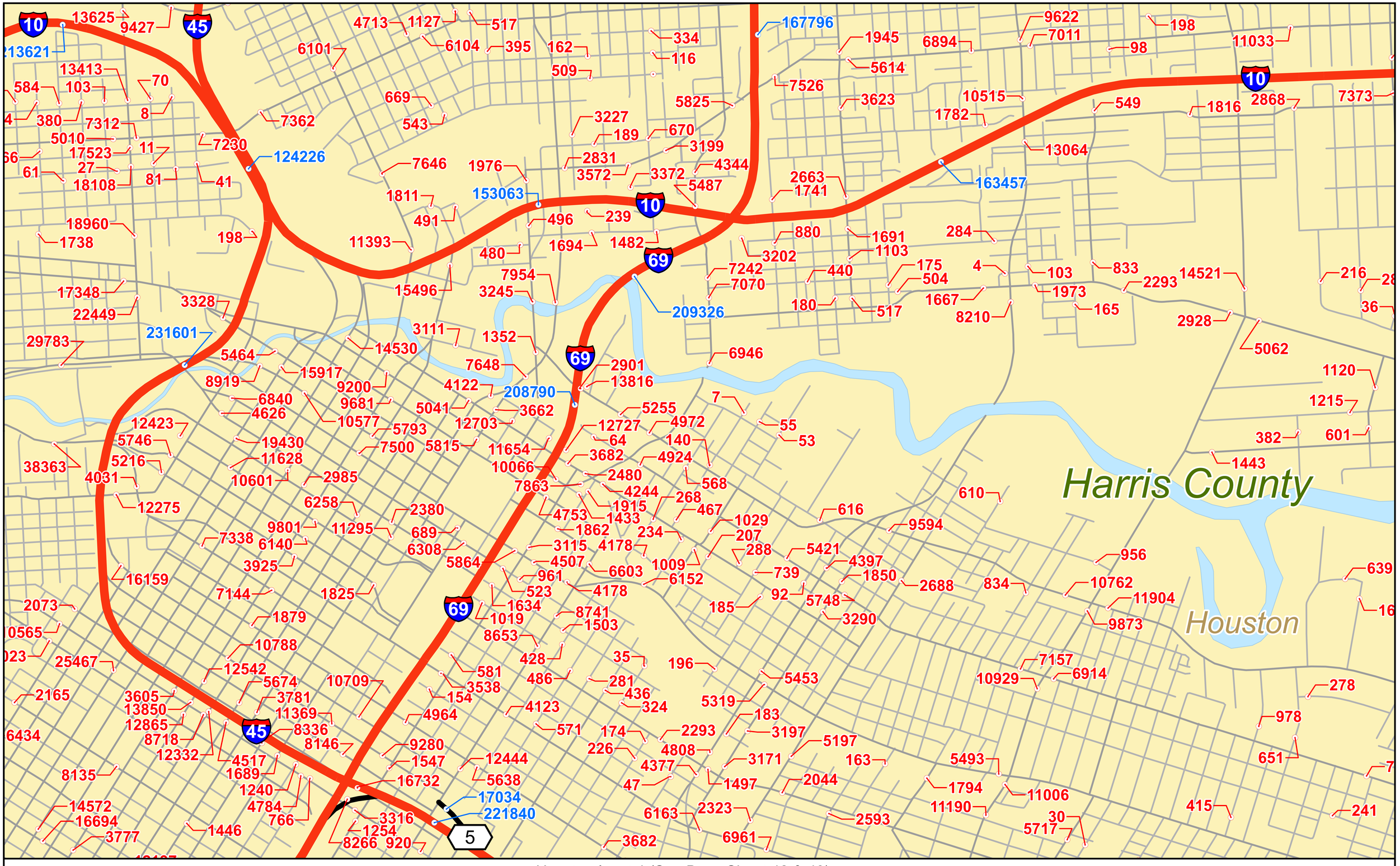

Houston Inset 4 (See Base Sheet 42 & 43)

Urban	US	Local
Annual	State	City
Town	Arterials & Collectors	County
IH	County	District

N

2016 HOUSTON URBAN TRAFFIC MAP

PREPARED BY THE
Texas Department of Transportation
Transportation Planning and Programming Division
Traffic Analysis System Support Branch
IN COOPERATION WITH THE
United States Department of Transportation Federal Highway Administration

COPYRIGHT 2017 by the Texas Department of Transportation.
All rights reserved.

NOTICE: This map has been prepared for internal use within the Texas Department of Transportation. Accuracy is limited to the validity of available data.

Toll road traffic counts are shown for context purposes only and may not represent On System traffic.

Publication Date: October 2017

Texas Department of Transportation

SUPPLEMENTAL SHEET 4

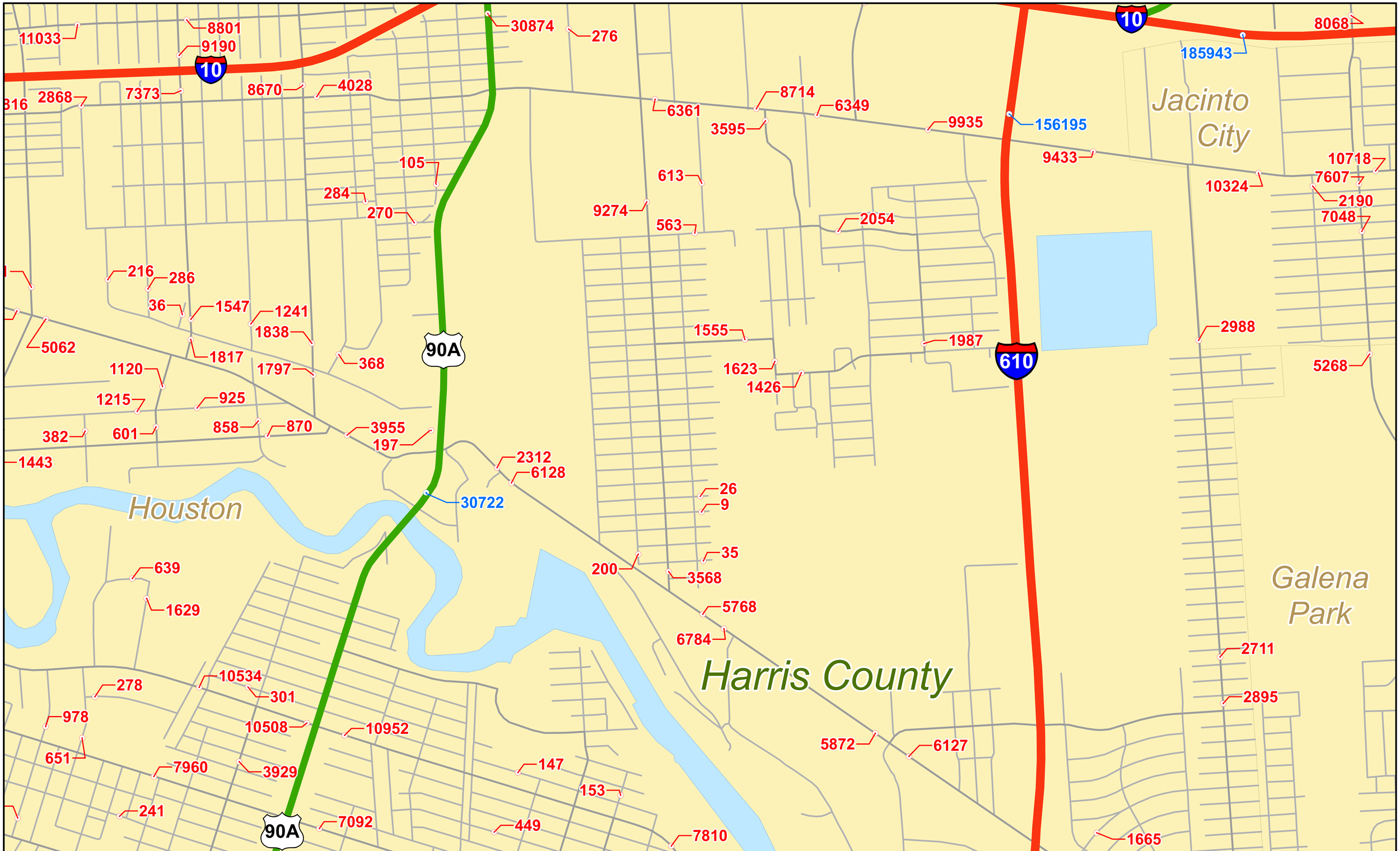

Houston Inset 5 (See Base Sheet 43)

Urban	US	Local
Annual	State	City
Town	Arterials & Collectors	County
IH	County	District

N

2016 HOUSTON URBAN TRAFFIC MAP

PREPARED BY THE
Texas Department of Transportation
Transportation Planning and Programming Division
Traffic Analysis System Support Branch
IN COOPERATION WITH THE
United States Department of Transportation Federal Highway Administration

COPYRIGHT 2017 by the Texas Department of Transportation.
All rights reserved.

NOTICE: This map has been prepared for internal use within the Texas Department of Transportation. Accuracy is limited to the validity of available data.

Toll road traffic counts are shown for context purposes only and may not represent On System traffic.

Publication Date: October 2017

Texas Department of Transportation

SUPPLEMENTAL SHEET 5

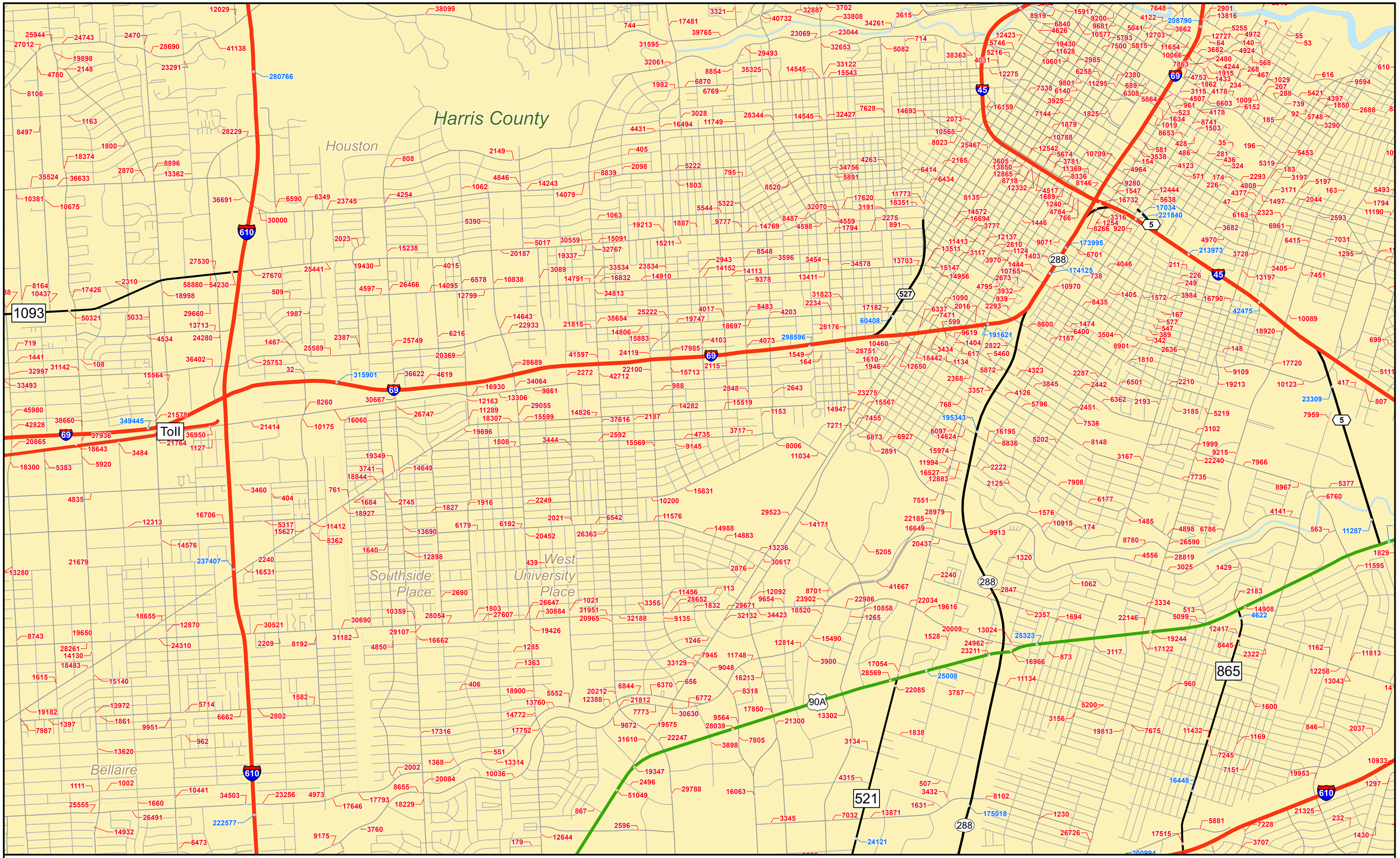

Houston Inset 6 (See Base Sheet 49)

Urban	US	Local
Annual	State	City
Town	Arterials & Collectors	County
IH	County	District

N

2016 HOUSTON URBAN TRAFFIC MAP

PREPARED BY THE
Texas Department of Transportation
Transportation Planning and Programming Division
Traffic Analysis System Support Branch
IN COOPERATION WITH THE
United States Department of Transportation Federal Highway Administration

COPYRIGHT 2017 by the Texas Department of Transportation.
All rights reserved.

NOTICE: This map has been prepared for internal use within the Texas Department of Transportation. Accuracy is limited to the validity of available data.

Toll road traffic counts are shown for context purposes only and may not represent On System traffic.

Publication Date: October 2017

Texas Department of Transportation

SUPPLEMENTAL SHEET 6

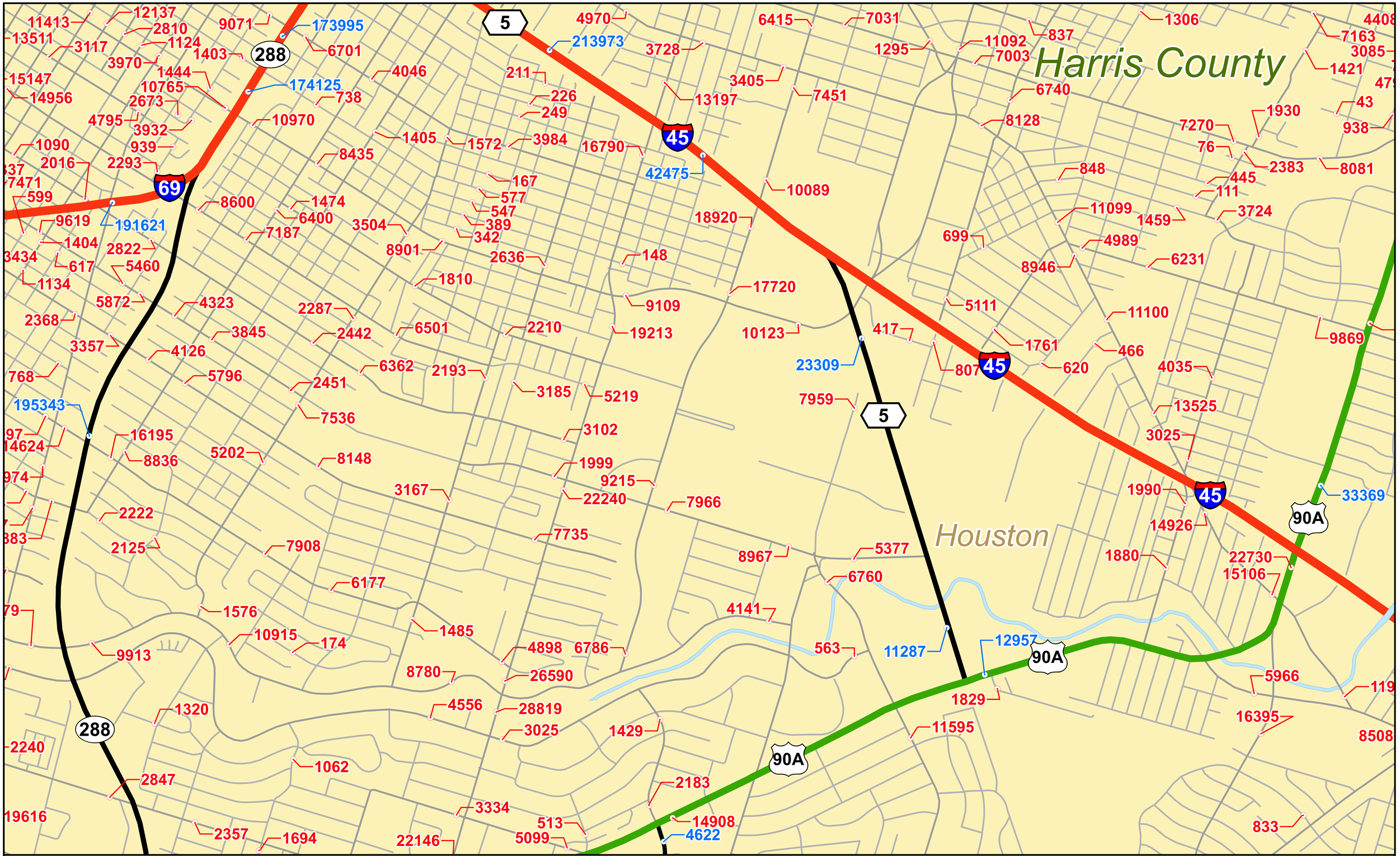

Houston Inset 7 (See Base Sheet 43, 49 & 50)

Urban	US	Local
Annual	State	City
Town	Arterials & Collectors	County
IH	County	District

N

2016 HOUSTON URBAN TRAFFIC MAP

PREPARED BY THE
Texas Department of Transportation
Transportation Planning and Programming Division
Traffic Analysis System Support Branch
IN COOPERATION WITH THE
United States Department of Transportation Federal Highway Administration

COPYRIGHT 2017 by the Texas Department of Transportation.
All rights reserved.

NOTICE: This map has been prepared for internal use within the Texas Department of Transportation. Accuracy is limited to the validity of available data.

Toll road traffic counts are shown for context purposes only and may not represent On System traffic.

Publication Date: October 2017

Texas Department of Transportation

SUPPLEMENTAL SHEET 7

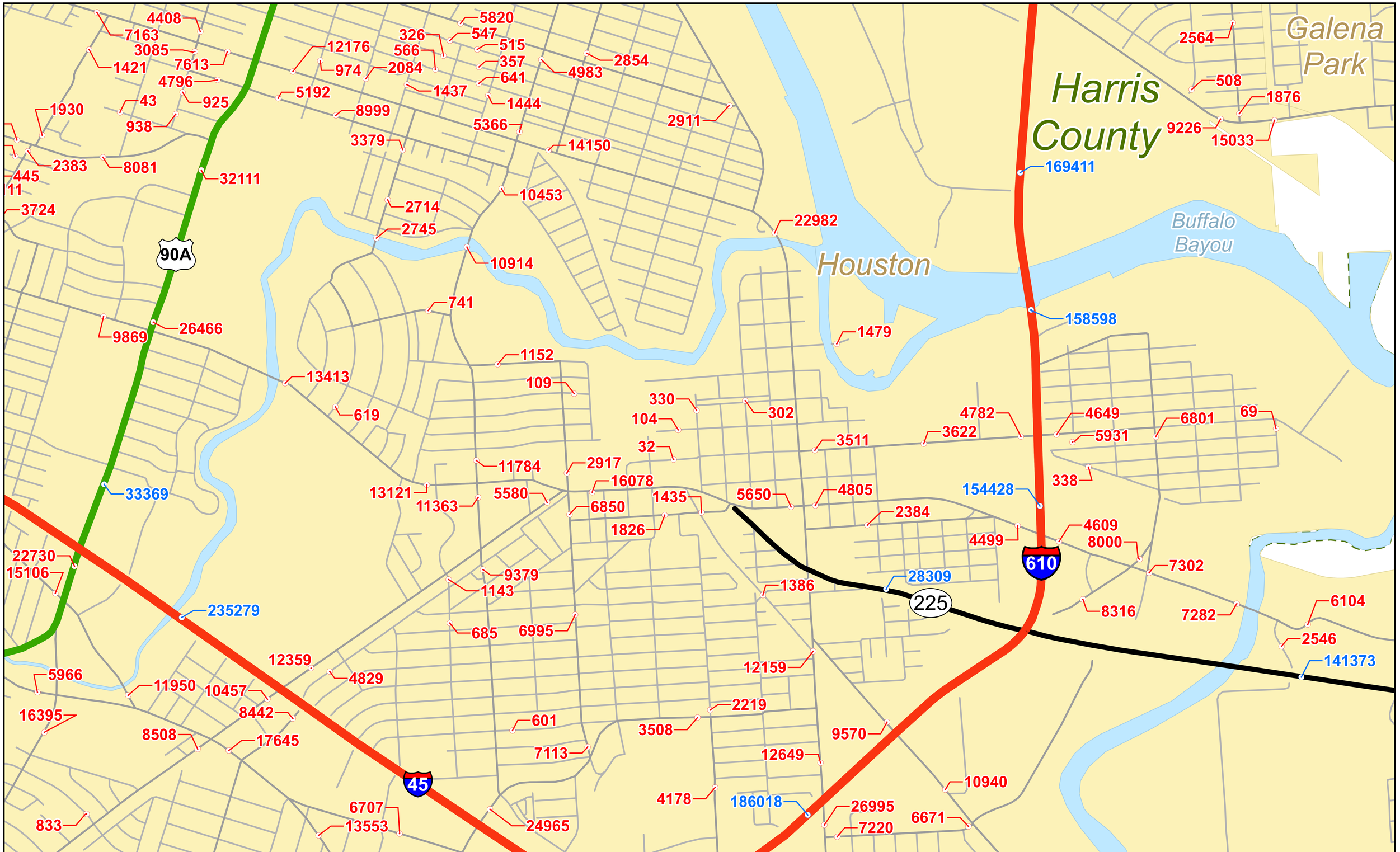

Houston Inset 8 (See Base Sheet 43 & 50)

Urban	US	Local
Annual	State	City
Town	Arterials & Collectors	County
IH	County	District

N

2016 HOUSTON URBAN TRAFFIC MAP

PREPARED BY THE
Texas Department of Transportation
Transportation Planning and Programming Division
Traffic Analysis System Support Branch
IN COOPERATION WITH THE
United States Department of Transportation Federal Highway Administration

COPYRIGHT 2017 by the Texas Department of Transportation.
All rights reserved.

NOTICE: This map has been prepared for internal use within the Texas Department of Transportation. Accuracy is limited to the validity of available data.

Toll road traffic counts are shown for context purposes only and may not represent On System traffic.

Publication Date: October 2017

Texas Department of Transportation

SUPPLEMENTAL SHEET 8

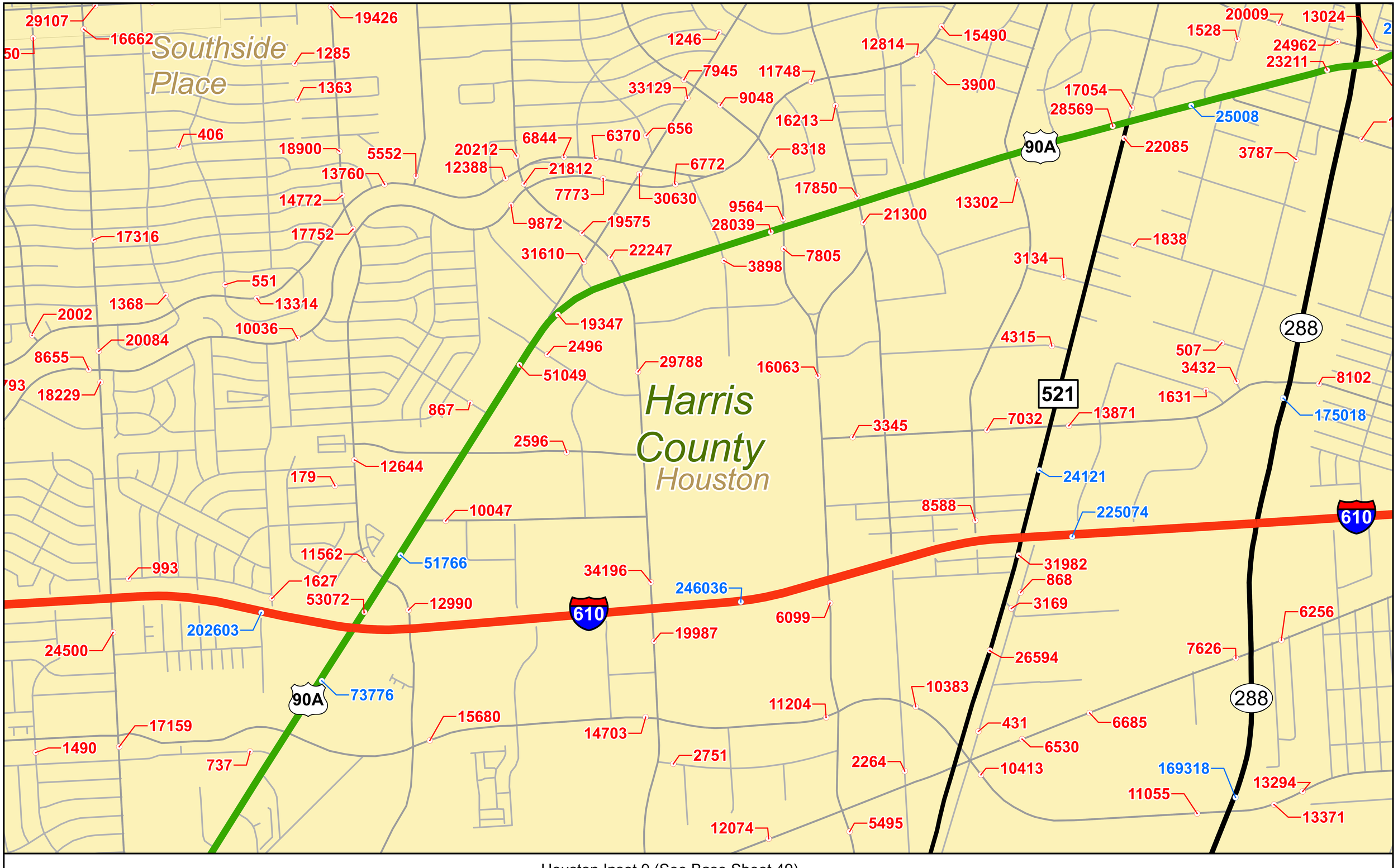

Houston Inset 9 (See Base Sheet 49)

Urban	US	Local
Annual	State	City
Town	Arterials & Collectors	County
IH	County	District

N

2016 HOUSTON URBAN TRAFFIC MAP

PREPARED BY THE
Texas Department of Transportation
Transportation Planning and Programming Division
Traffic Analysis System Support Branch
IN COOPERATION WITH THE
United States Department of Transportation Federal Highway Administration

COPYRIGHT 2017 by the Texas Department of Transportation.
All rights reserved.

NOTICE: This map has been prepared for internal use within the Texas Department of Transportation. Accuracy is limited to the validity of available data.

Toll road traffic counts are shown for context purposes only and may not represent On System traffic.

Publication Date: October 2017

Texas Department of Transportation

SUPPLEMENTAL SHEET 9

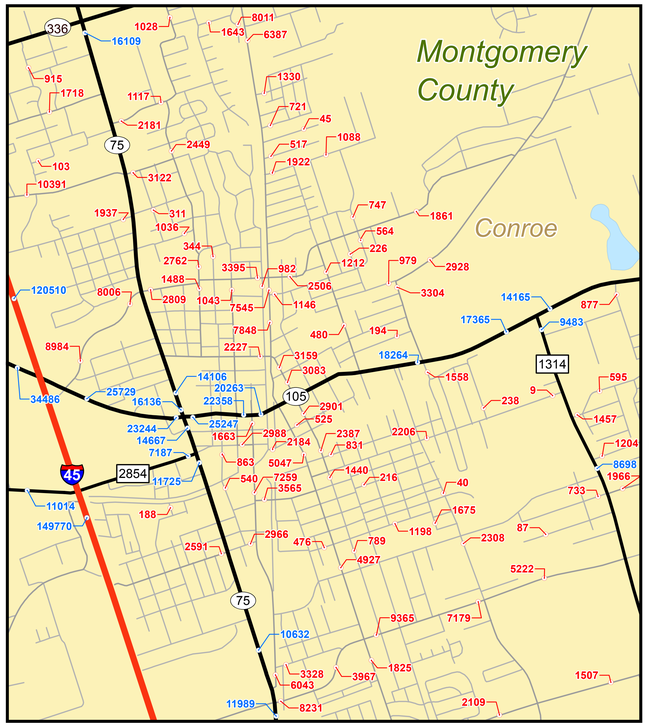

Conroe Inset (See Base Sheet 8)

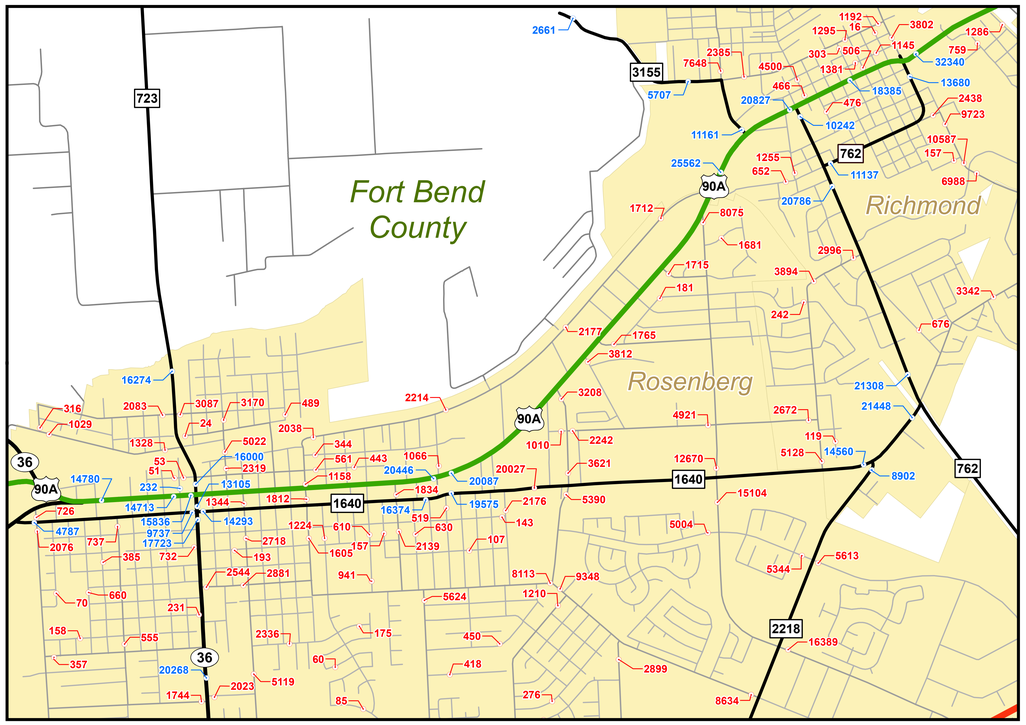

Rosenburg Inset (See Base Sheet 53)

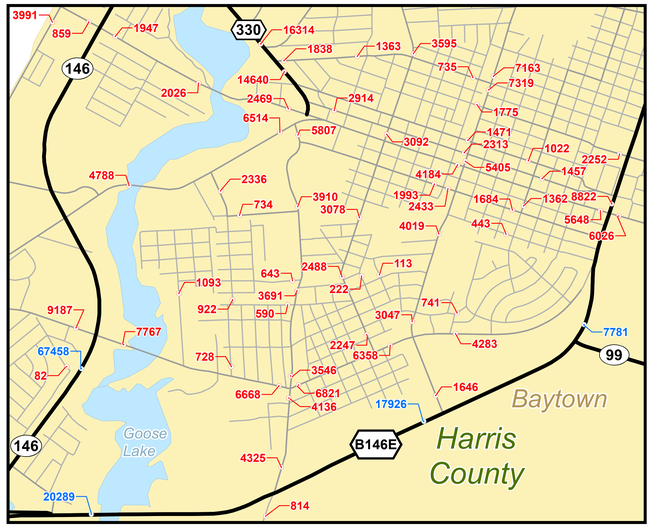

Baytown Inset (See Base Sheet

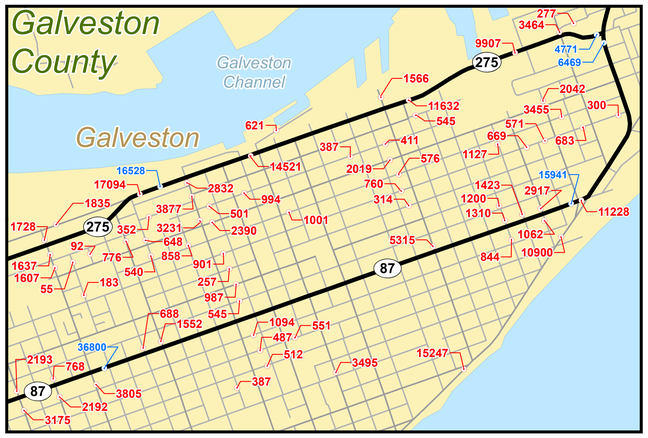

Galveston Inset (See Base Sheet 74)

Urban		US		Local	
Annual		State		City	
Town		Arterials & Collectors		County	
IH		County		District	

N

2016 HOUSTON URBAN TRAFFIC MAP

PREPARED BY THE
Texas Department of Transportation
Transportation Planning and Programming Division
Traffic Analysis System Support Branch
IN COOPERATION WITH THE
United States Department of Transportation Federal Highway Administration

COPYRIGHT 2017 by the Texas Department of Transportation.
All rights reserved.

NOTICE: This map has been prepared for internal use within the Texas Department of Transportation. Accuracy is limited to the validity of available data.

Toll road traffic counts are shown for context purposes only and may not represent On System traffic.

Publication Date: OCTOBER 2017

Texas Department of Transportation

SUPPLEMENTAL SHEET 10