





May 25, 2016

Hurricane Evacuation Routes

-  Major Evacuation Route
-  Potential Evaculane On Major Evacuation Route
-  Potential Evaculane & Potential Contraflow Route
-  Potential Contraflow Route

Texas Official Travel Map © Texas Department of Transportation

